

OVERVIEW

The Area Baseline assessment provides granular data on the number and geographic location of officially recorded internally displaced persons (IDPs). Data collection for the Area Baseline assessment Round 13 took place between 19-30 September across 21 oblasts and Kyiv city. In the areas covered, the number of recorded IDPs was collected for all 106 raions and 993 hromadas (75 per cent of all). In addition, gender disaggregated figures were provided across 63 per cent of locations— of those areas, 63 per cent of registered IDPs were women and 37 per cent were men.


This report assesses registered IDP presence at the hromada and oblast-levels, while also mapping the percentage change since the previous round. It further highlights the rate of change at the macro-regional level and charts the registered IDP figures at the raion-level across the previous 6 rounds.

IOM's glossary defines IDPs as persons or groups of persons who have been forced or obliged to flee or to leave their homes or places of habitual residence, in particular as a result of or in order to avoid the effects of armed conflict, situations of generalized violence, violations of human rights or natural or human-made disasters, and who have not crossed an internationally recognized state border. Operationally, for this assessment, interviewers define and understand IDPs as persons who officially registered as fleeing their habitual place of residence due to the current war in Ukraine.

Disclaimer: The data in this report was sourced from official IDP data recorded by hromada officials. As such, it likely represents an undercount of those who have been forced to flee their homes.

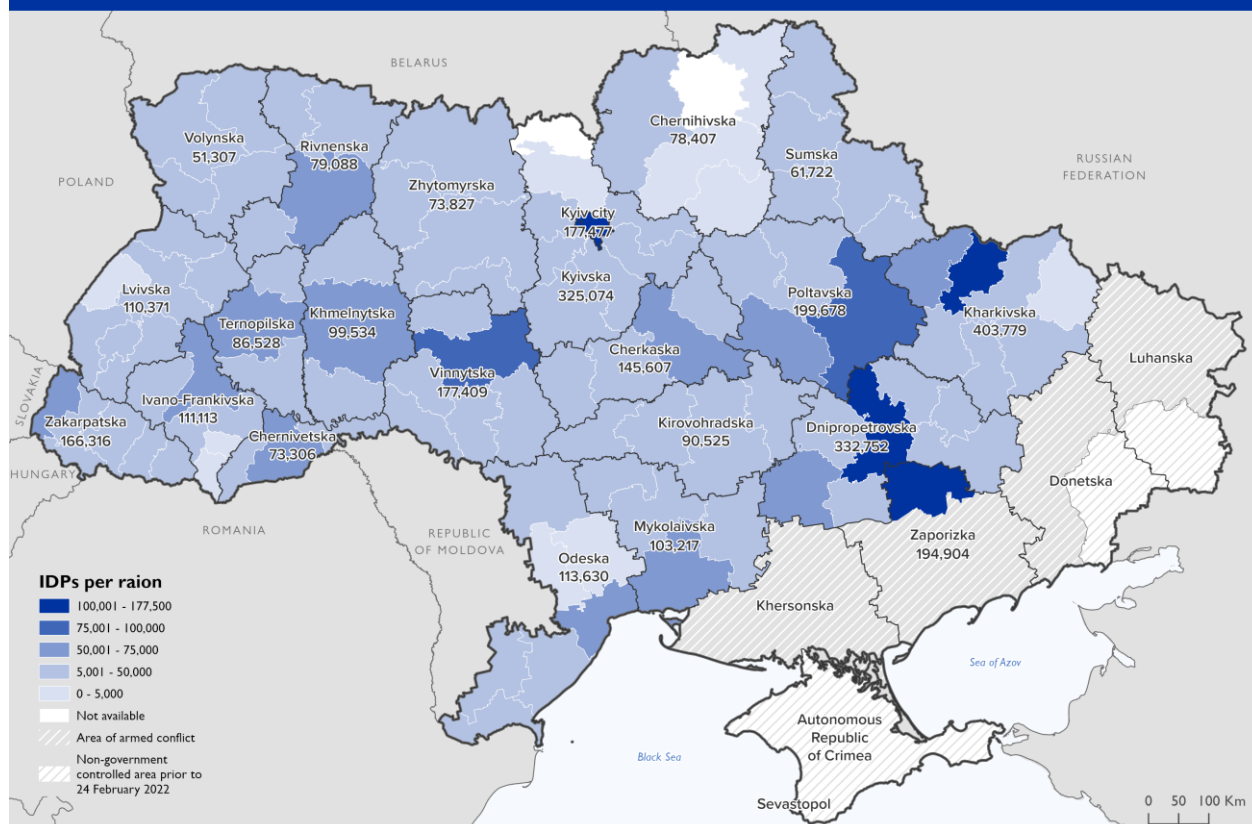
KEY INSIGHTS

- Round 13 includes information from 993 out of 1,319 hromadas in the covered areas (75%).
- Among oblasts, **Kharkivska (403,779)**, **Dnipropetrovska (332,752)** and **Kyivska (325,074)** have the highest number of displaced persons.
- At the raion level, **Kharkivskiyi**, **Kyivska**, **Zaporizkyi**, **Dniprovskiyi**, **Poltavskiyi** host the largest rates of recorded IDPS, with over 98,000 each.
- Of the total IDPs, the majority have been displaced from **Donetska**, **Kharkivska** and **Luhanska** oblasts.
- Out of the 246 cities/towns that reported IDP figures, **Kyiv**, **Zaporizhzhia**, **Dnipro**, **Kharkiv** and **Kryvyi Rih** recorded the highest displacement figures.

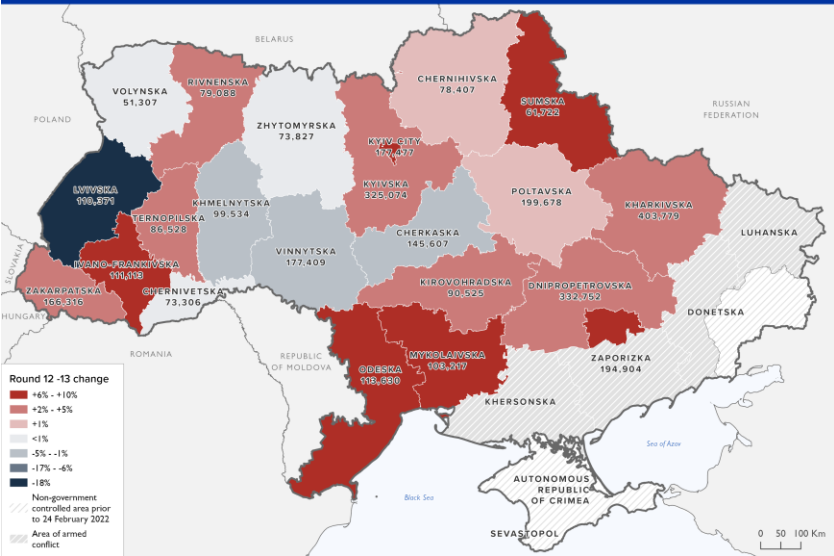


Ukraine Recorded IDP Presence: Area Baseline Round 13 (Raion)

As of: 30 September 2022
Data source: IOM DTM



Registered IDP Presence by Oblast: Percentage Change Between Rounds 12-13 Source: IOM DTM
As of: 30 September 2022



RECENT MOVEMENTS

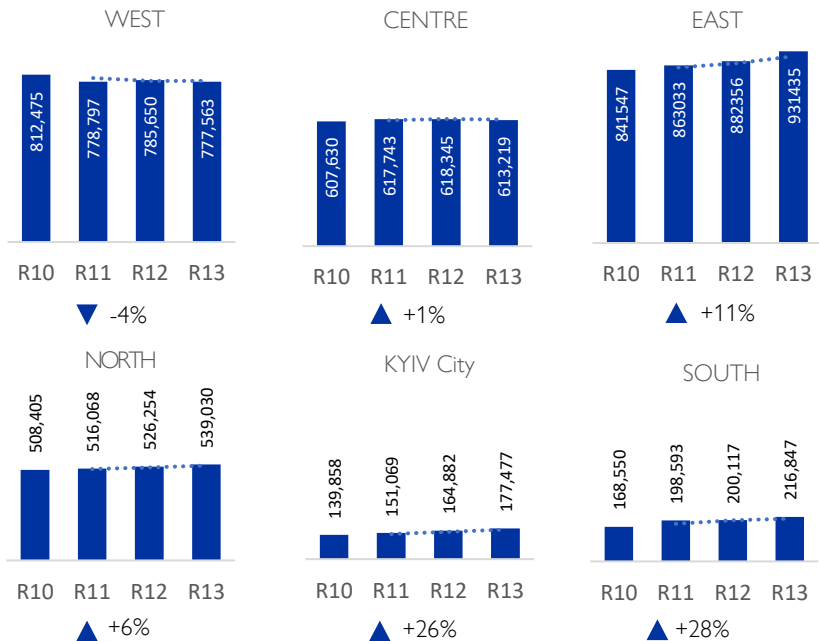
Since the previous round, the official figures for IDPs have increased by nearly 79,000. The rates of increase were greatest in areas close to frontlines. In particular, the IDP population increased 10 per cent in Mykolaivska, 9 per cent in Zaporizka* and 7 per cent in Odeska. Displacement rates may be expected to rise as the conflict persists, impacting both displaced persons and the hosting communities experiencing increased pressure on local shelter, health care and education, and other services.

Concurrently, central and western oblasts have experienced a moderate plateauing or decrease in the overall IDP population. Lvivska oblast experienced a decrease of 15 per cent in the total registered IDP population. However, western regions continue to host a significant 777,000 registered IDPs.

The decrease in total number of registered IDPs may be attributed to returns to place of origin, or subsequent displacement to neighboring countries. Further information about mobility intentions can be found in [IOM General Population Survey](#).

* As of Round 13, data is available for only part of Zaporizka oblast.

Registered IDPs by Macro-Region



Please note, hromada-level data is available upon request

TRENDS OVER TIME

Since August 2022, DTM data collection activities have covered all macro-regions* of Ukraine. Information on officially registered presence of IDPs is now available for all areas of the country for multiple consecutive rounds, enabling trends tracking through time.

Between August and September, recorded IDP presence has increased by 11% in the East (+90,000 individuals), where the largest number of displaced individuals were already hosted. As DTM data in this region covers Dnipropetrovska, Kharkivska and parts of Zaporizka, this growing trend might be related to increased conflict activity in frontline areas.

* The macro-regions include the following oblasts. WEST: Ivano-Frankivska, Volynska, Zakarpatska, Lvivska, Rivnenska, Ternopilska, Chernivetska, Khmelnytska; CENTRE: Vinnytska, Kirovohradska, Poltavska, Cherkaska; EAST: Dnipropetrovska, Kharkivska; NORTH: Chernihivska, Kyivska, Sumska, Zhytomirska; SOUTH: Odeska, Mykolaivska, Kyiv City is counted separately.

METHODOLOGY AND FURTHER INFORMATION

Data for the Area Baseline Assessment is collected through a Key Informant (KI) network within the area of coverage. DTM field team work continuously to maintain and expand their KI network while triangulating and verifying recorded figures on displacement in each hromada.

For more insight on displacement trends and a sectoral analysis of needs, see [IOM General Population Survey](#), which provides national and macro-region level estimates and insights on human mobility and needs using phone surveys and a randomized sampling approach.

DTM Coverage and Registered IDP Presence, by Oblast

Oblast	Cherkaska	Chernihivska	Chernivetska	Khmelnytska	Kirovohradska	Kyivska	Odeska	Poltavska	Rivnenska	Sumska	Ternopilska	Volynska	Zaporizka	Zhytomirska	Kyivska	Mykolaivska	Vinnytska	Zakarpatska	Ivano-Frankivska	Lvivska	Kharkivska	Dnipropetrovska
No. IDPs	145,607	78,407	73,306	99,534	90,525	177,477	113,630	199,678	79,088	61,722	86,528	51,307	194,904	73,827	325,074	103,217	177,409	166,316	111,113	110,371	403,779	332,752
% of hromadas covered	100%	100%	100%	100%	100%	100%	100%	100%	100%	100%	100%	100%	100%	100%	99%	98%	95%	94%	90%	71%	70%	34%

AREA BASELINE ASSESSMENT: FINDINGS ROUND 13 - UKRAINE

Registered IDP Presence by Raion: Round 7-13

Please note, hromada-level data is available upon request

ADMINISTRATIVE UNIT		REGISTERED IDP PRESENCE						
Oblast	Raion	R7 27 June - 8 July	R8 12-24 July	R9 25 July - 05 Aug.	R10 08-19 Aug.	R11 22 Aug. - 2 Sept.	R12 5-18 Sept.	R13 19-30 Sept.
Cherkaska	Cherkaskyi	60,001	60,484	61,276	62,065	62,296	63,542	64,429
	Umanskyi	37,481	37,740	38,031	38,414	38,568	38,638	38,717
	Zolotonyskyi	15,622	15,670	15,682	15,779	15,848	15,977	13,070
	Zvenyhorodskyi	29,310	29,365	29,458	29,418	29,584	29,389	29,391
Chernihivska	Chernihivskyi	33,012	33,365	33,595	33,970	34,104	34,483	35,118
	Koriukivskyi	8,675	8,650	8,711	8,717	8,729	8,709	8,654
	Nizhynskyi	19,212	18,983	18,767	18,602	18,498	18,229	18,046
	Novhorod-Siverskyi	5,524	5,579	5,613	5,668	5,679	5,777	5,938
	Prylutskyi	10,193	10,329	10,352	10,443	10,503	10,565	10,651
Chernivetska	Cnernivetskyi	60,806	59,975	58,516	59,679	59,528	59,499	59,118
	Dnistrovskyi	10,577	10,179	9,764	9,462	9,346	9,077	9,017
	Vyzhnytskyi	5,901	5,725	5,346	5,379	5,371	5,153	5,171
Dnipropetrovska	Dniprovskyi	124,074	128,464	132,665	138,342	140,027	145,938	151,425
	Kamianskyi	29,379	30,356	31,494	32,727	33,281	34,155	35,240
	Kryvorizkyi	46,538	49,107	51,860	54,540	55,883	58,273	60,351
	Nikopolskyi	10,759	11,169	11,365	14,853	16,081	20,767	25,063
	Novomoskovskyi	14,926	15,416	15,643	16,077	16,181	16,521	16,817
	Pavlohradskyi	16,926	17,763	18,295	19,005	19,319	19,984	20,637
	Synelnykivskyi	19,122	19,801	20,371	21,318	21,587	22,276	23,219
	Ivano-Frankivskyi	50,581	53,738	7,972	55,698	57,917	55,556	58,617
Ivano-Frankivska	Kaluskyi	8,052	3,688	4,767	14,238	13,931	7,765	10,150
	Kolomyyskyi	20,560	21,118	23,629	20,382	8,040	20,832	19,038
	Kosivskyi	9,932	9,143	-	2,620	2,290	4,884	4,880
	Nadvirnianskyi	19,469	7,161	7,142	17,059	12,132	12,146	16,672
	Verkhovynskyi	2,229	95	1,726	52	1,552	1,814	1,756
Kharkivska	Bohodukhivskyi				90,979	93,891	90,264	61,183
	Chuhuivskyi				37,908	39,232	40,551	41,983
	Iziumskyi				25,033	25,208	25,372	25,540
	Kharkivskyi			Data not available	155,216	159,585	163,995	208,397
	Krasnohradskyi				33,930	34,137	34,512	34,951
	Kupianskyi				3,163	3,156	3,142	3,083
	Lozivskyi				26,431	27,167	27,952	28,642
Khmelnytska	Kamianets-Podilskyi	23,037	22,084	22,084	18,430	16,699	16,568	14,483
	Khmelnytskyi	65,846	64,347	64,347	63,586	64,590	64,271	63,551
	Shepetivskyi	22,624	22,365	22,365	22,308	22,383	21,942	21,500
Kirovohradska	Holovanivskyi	13,055	13,055	13,055	13,086	13,743	13,110	13,110
	Kropyvnytskyi	34,735	35,464	34,407	37,644	41,368	39,658	40,066
	Novoukrainskyi	10,756	10,829	10,702	11,215	11,846	11,431	11,454
	Oleksandriyskyi	23,145	23,380	23,038	24,597	27,268	25,417	25,895
Kyiv City	Kyivska			121,126	139,858	151,069	164,882	177,477
Kyivska	Bilotserkivskyi	70,804	71,118	72,645	72,900	73,276	73,716	74,046
	Boryspilskyi	37,208	37,757	38,350	38,583	39,199	39,768	40,646
	Brovarskyi	31,033	31,777	32,494	32,761	33,410	34,398	35,387
	Buchanskyi	51,058	54,010	57,754	59,157	62,363	66,083	70,475
	Fastivskyi	26,746	28,496	27,758	28,054	28,443	28,932	29,752
	Obukhivskyi	57,894	57,170	57,626	57,789	58,133	58,698	59,421
	Vyshhorodskyi	13,145	13,453	13,836	13,946	14,311	14,711	15,347
Lvivska	Chervonohradskyi	17,739	20,560	5,045	13,279	13,580	13,727	12,764
	Drohobyttskyi	30,032	21,709	20,950	18,060	35,395	34,486	18,813
	Lvivskyi	14,685	11,672	24,422	26,380	26,544	26,790	27,782
	Sambirskyi	23,704	22,842	22,970	24,088	19,494	24,545	22,723
	Strytskyi	7,288	19,818	10,348	35,919	22,436	24,269	19,239
	Yavorivskyi	3,825	5,995	3,830	5,444	3,493	1,391	3,599
	Zolochivskyi	5,681	3,477	6,937	6,949	4,293	4,548	5,451

Registered IDP Presence by Raion: Round 7-13, cont.
Please note, hromada-level data is available upon request

ADMINISTRATIVE UNIT		REGISTERED IDP PRESENCE						
Oblast	Raion	R7 27 June - 8 July	R8 12-24 July	R9 25 July - 05 Aug.	R10 08-19 Aug.	R11 22 Aug. - 2 Sept.	R12 5-18 Sept.	R13 19-30 Sept.
Mykolaivska	Bashtanskyi	Data not available			10,900	11,907	12,221	12,545
	Mykolaivskyi	Data not available			35,092	51,091	46,092	56,176
	Pervomaiskyi	Data not available			11,877	14,256	14,981	14,228
	Voznesenskyi	Data not available			15,408	20,491	20,557	20,268
Odeska	Berezivskyi	3,162	3,024	2,935	3,013	3,327	3,484	3,713
	Bilhorod-Dnistrovskyi	5,123	5,259	5,326	5,168	5,430	5,500	5,675
	Bolhradskyi	8,173	8,175	8,162	8,156	8,187	8,279	8,389
	Izmailskyi	12,128	12,155	12,314	12,528	12,680	13,005	13,205
	Odeskyi	44,113	47,544	51,660	53,741	57,960	63,371	70,268
	Podilskyi	10,219	9,961	10,141	10,269	10,269	10,353	10,342
	Rozdilnianskyi	2,133	2,137	2,162	2,398	2,995	2,274	2,038
Poltavska	Kremenchutskyi	47,447	47,785	48,360	49,030	49,521	50,279	50,543
	Lubenskyi	23,056	23,194	23,363	23,447	23,546	23,546	23,360
	Myrhorodskyi	25,992	26,167	26,394	26,706	26,706	26,969	27,062
	Poltavskyi	93,815	94,702	95,840	96,654	97,222	98,217	98,713
Rivnenska	Dubenskyi	11,863	10,659	12,940	13,010	12,778	13,163	13,242
	Rivnenskyi	29,582	39,488	47,138	47,754	48,149	49,419	50,099
	Sarnenskyi	6,697	7,769	8,931	8,927	9,127	9,201	9,321
	Varaskyi	4,028	6,015	6,038	6,050	6,050	6,369	6,426
Sumska	Konotopskyi	5,163	5,397	5,582	5,859	6,077	6,351	6,564
	Okhtyrskyi	10,251	10,693	11,998	12,438	12,737	13,213	13,778
	Romenskyi	7,186	7,618	7,439	7,459	7,525	7,580	7,634
	Shostkynskyi	4,374	5,084	5,687	6,411	6,861	7,325	8,072
	Sumskyi	16,266	18,778	20,466	20,602	21,461	23,256	25,674
Ternopiliska	Chortkivskyi	21,609	20,130	19,352	20,831	20,588	19,923	20,644
	Kremenetskyi	12,549	11,722	11,634	11,677	11,665	11,443	11,632
	Ternopilskyi	51,046	51,113	50,933	53,410	53,493	52,139	54,252
Vinnytska	Haisynskyi	22,207	30,535	32,236	30,671	31,018	32,478	32,114
	Khmilnytskyi	17,428	20,636	24,231	21,582	21,560	21,732	21,542
	Mohyliv-Podilskyi	16,720	17,099	22,813	16,816	16,997	17,251	15,198
	Tulchynskyi	14,477	16,024	17,450	16,553	16,309	16,528	16,449
	Vinnytskyi	94,161	75,495	79,536	77,848	78,009	78,790	75,492
	Zhmerynskyi	12,295	16,073	17,598	16,105	16,334	15,393	16,614
Volynska	Kamin-Kashyrskyi	3,875	3,875	5,482	5,471	5,414	5,305	5,305
	Kovelskyi	16,075	15,948	15,902	14,609	14,628	14,549	14,546
	Lutskyi	25,598	25,650	25,780	27,632	27,786	19,668	19,442
	Volodymyr-Volynskyi	13,043	13,021	12,972	12,148	12,122	12,063	12,014
Zakarpatska	Berehivskyi	17,185	10,768	16,127	14,686	9,126	9,509	14,149
	Khustskyi	23,096	15,198	30,690	29,752	18,934	18,578	18,719
	Mukachivskyi	46,240	11,183	48,878	47,472	47,428	45,926	48,754
	Rakhivskyi	2,300	3,734	3,390	2,900	2,500	7,049	7,037
	Tiachivskyi	13,054	21,410	13,353	13,711	13,765	14,410	12,917
	Uzhhorodskyi	62,289	63,584	62,991	63,423	66,230	66,673	64,740
Zaporizka	Berdianskyi	18,974	18,880	18,803	18,754	18,679	18,337	18,484
	Melitopolskyi	6,953	6,911	6,860	5,487	6,820	5,725	6,692
	Polohivskyi	6,602	6,560	9,659	11,515	9,623	9,603	9,559
	Vasylivskyi	4,603	4,520	4,438	3,902	4,342	3,443	4,011
Zaporizkyi	113,256	124,219	128,342	132,367	138,834	141,546	156,158	
Zhytomyrska	Berdychivskyi	11,767	11,441	11,381	11,218	6,692	10,914	10,646
	Korostenskyi	10,371	10,403	11,096	11,318	17,954	11,947	12,019
	Novohrad-Volynskyi	9,807	9,528	9,016	8,648	13,891	8,239	7,929
	Zhytomyrskyi	43,300	42,772	43,808	43,862	36,222	43,360	43,233

DISCLAIMER

The opinions expressed in the report do not necessarily reflect the views of the International Organization for Migration (IOM). The designations employed and the presentation of material throughout the report do not imply the expression of any opinion whatsoever on the part of IOM concerning the legal status of any country, territory, city or area, or of its authorities or concern its frontiers or boundaries.

IOM Ukraine thanks its partners for their continued support.

