



# DTM

## DISPLACEMENT TRACKING MATRIX NIGERIA NORTH-CENTRAL AND NORTH-WEST ZONES

### BASELINE DASHBOARD

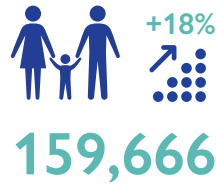
### DECEMBER 2021 ROUND 8

IOM manages the Displacement Tracking Matrix (DTM) in Nigeria and other countries around the world, to support humanitarian communities with data on displacement and mobility. This information management product determines the status, locations, and needs of people affected by the ongoing conflict in north-west and north-central Nigeria.


As of 11 September 2021, the DTM has identified 983,701 IDPs (159,666 households) across Benue, Kaduna, Kano, Katsina, Plateau, Nasarawa, Sokoto and Zamfara States. This represents an increase of 18 per cent (150,695 individuals) since the Round 7 assessment.

The DTM has identified an IDP population of **983,701** individuals as of 11 September 2021

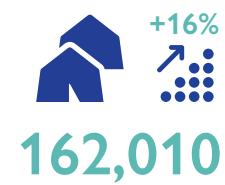
IDP households



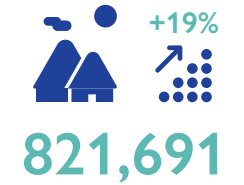
IDP individuals



IDPs in camps/camp-like settings



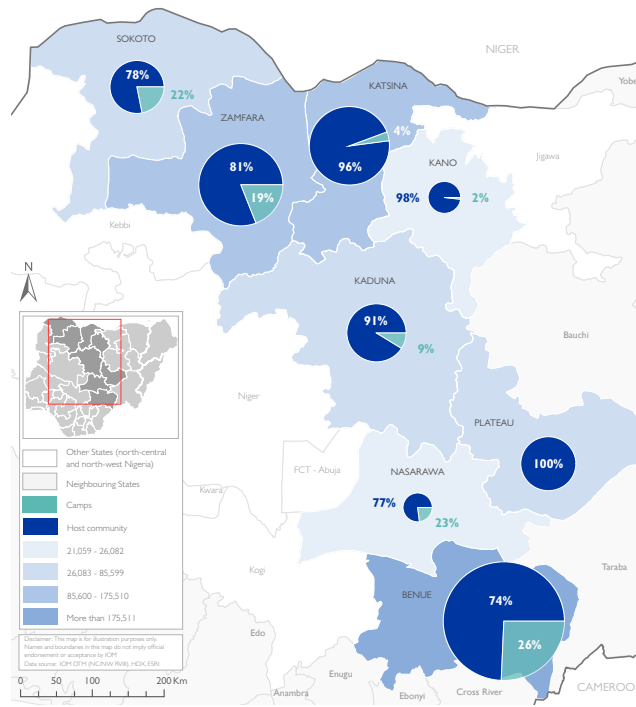
IDPs in host communities



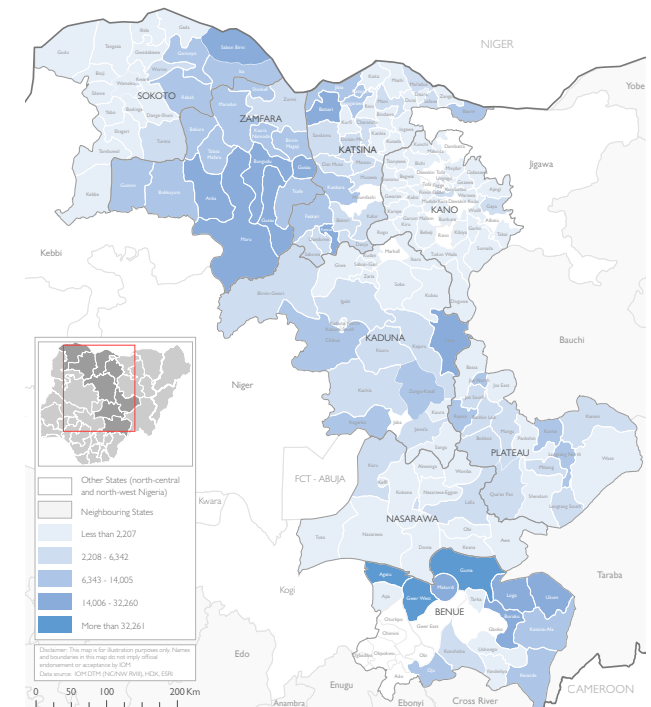
#### Demographic composition:



#### IDPs per state and settlement type



#### IDP presence at LGA level



Reasons for initial displacement of IDPs	%
Communal clashes	50%
Armed Banditry and Kidnapping	41%
Natural disasters	5%
Insurgency	4%
Herder attacks	1%

DISCLAIMER: The depiction and use of boundaries, geographic names, and related data shown on maps are not warranted to be error free nor do they imply judgment on the legal status of any territory, or any endorsement or acceptance of such boundaries by IOM.

For more information or to report an alert, please contact: DTM Nigeria: [iomnigeriadtm@iom.int](mailto:iomnigeriadtm@iom.int) | <https://displacement.iom.int/nigeria> ; <https://dtm.iom.int/nigeria>

