

IDPs SHELTER ARRANGEMENTS



DTM HIGHLIGHTS

IOM • OIM LIBYA • Round 5







16% of IDPs HH stay in public or informal shelter








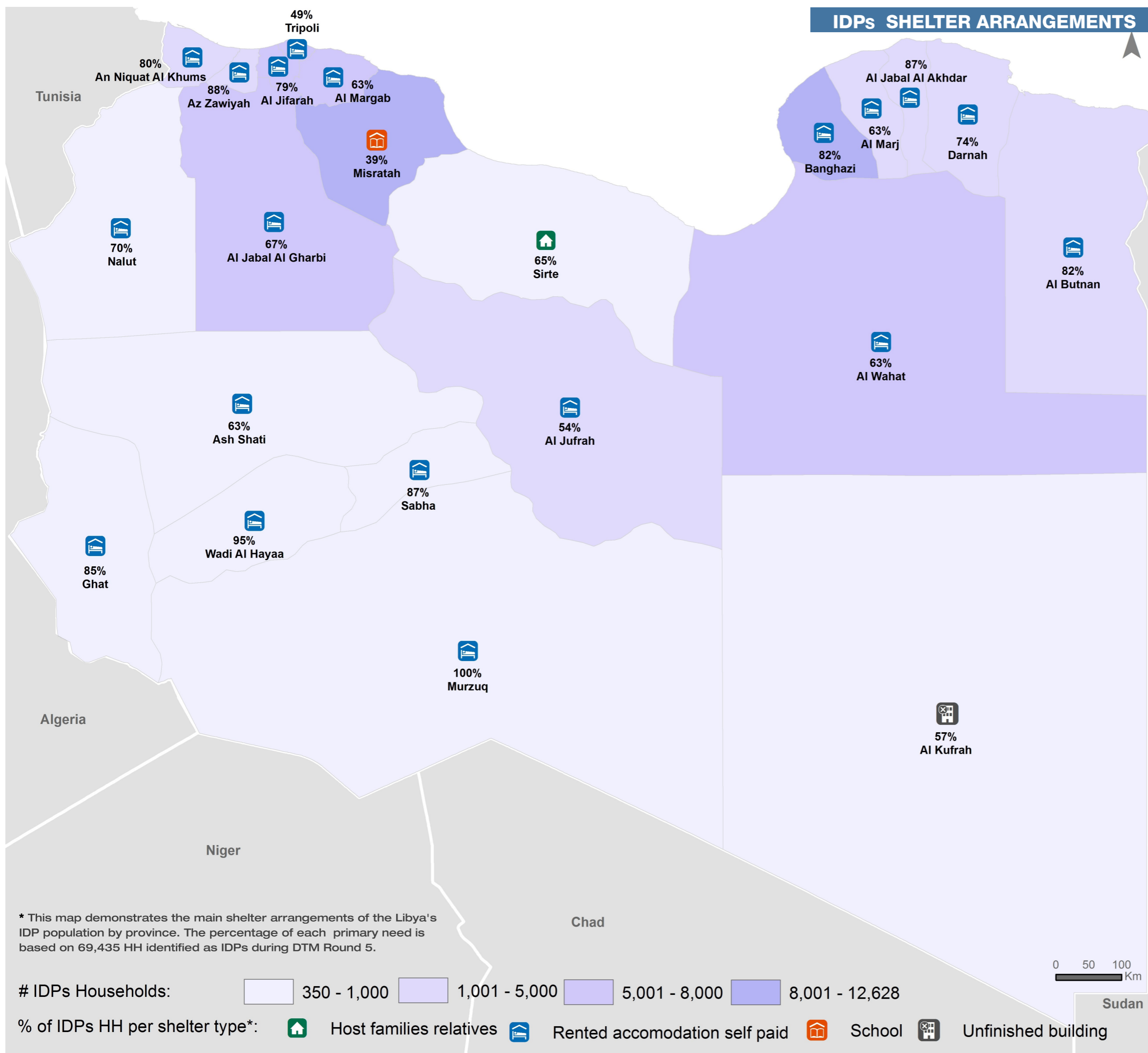
84% of IDPs HH stay in private settings

84% of IDP households (58,055 households) in Libya reside in private accommodation, either self-paid, paid by others, or hosted with relatives or non-relatives:

-  **46,053 HH** Self pay rental
-  **9,537 HH** Host families/ relatives
-  **859 HH** Rented paid by others
-  **1,906 HH** Host families/ non relatives





The remaining 16% (11,380 households) reside in Informal or collective settings:


-  **4,843 HH** Schools & other public buildings
-  **3,535 HH** Informal settings (tents, caravans, makeshift shelters)
-  **2,207 HH** Unfinished buildings
-  **520 HH** Deserted resorts
-  **275 HH** Squatting on other people's properties



* This map demonstrates the main shelter arrangements of the Libya's IDP population by province. The percentage of each primary need is based on 69,435 HH identified as IDPs during DTM Round 5.

IDPs Households: 350 - 1,000 | 1,001 - 5,000 | 5,001 - 8,000 | 8,001 - 12,628

% of IDPs HH per shelter type*:  Host families relatives  Rented accomodation self paid  School  Unfinished building



Sudan

Date: August 2016 · Map sources: ESRI, OCHA, IOM · Data source: IOM DTM
www.globaldtm.info/libya dtmllbya@iom.int

This map is for illustration purpose only. Names and boundaries on this map do not imply official endorsement or acceptance by IOM.