



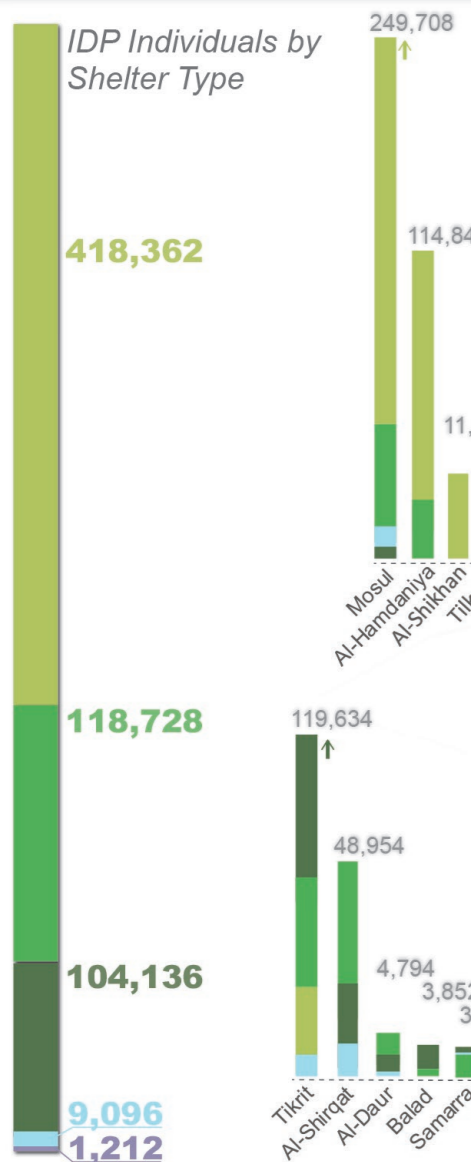
# DISPLACEMENT TRACKING MATRIX

## MOSUL CORRIDOR EMERGENCY DISPLACEMENT ANALYSIS TRACKING

The Emergency Tracking (ET) system tool is aimed at tracking sudden population displacements or return movements triggered by specific crises. The ET figures are not cumulative, rather they provide a snapshot of the population currently displaced on the indicated date. This dashboard merges three ET datasets: **1) Salah al-Din and Ninewa ET** covers the displacement caused by the military operations in Shirqat and Baiji districts (Salah al-Din governorate), and Qayara sub-district (Ninewa governorate) since mid-June 2016; **2) Hawija ET** covers the displacement due to the clashes in Hawija district (Kirkuk governorate) since August 2016; **3) Mosul Operations ET** covers the displacement caused by military operations since 17 October 2016. The dashboard includes also the displacement caused by the military operations in **Makhmur district** at the end of March 2016.

as of 12 JUNE 2017

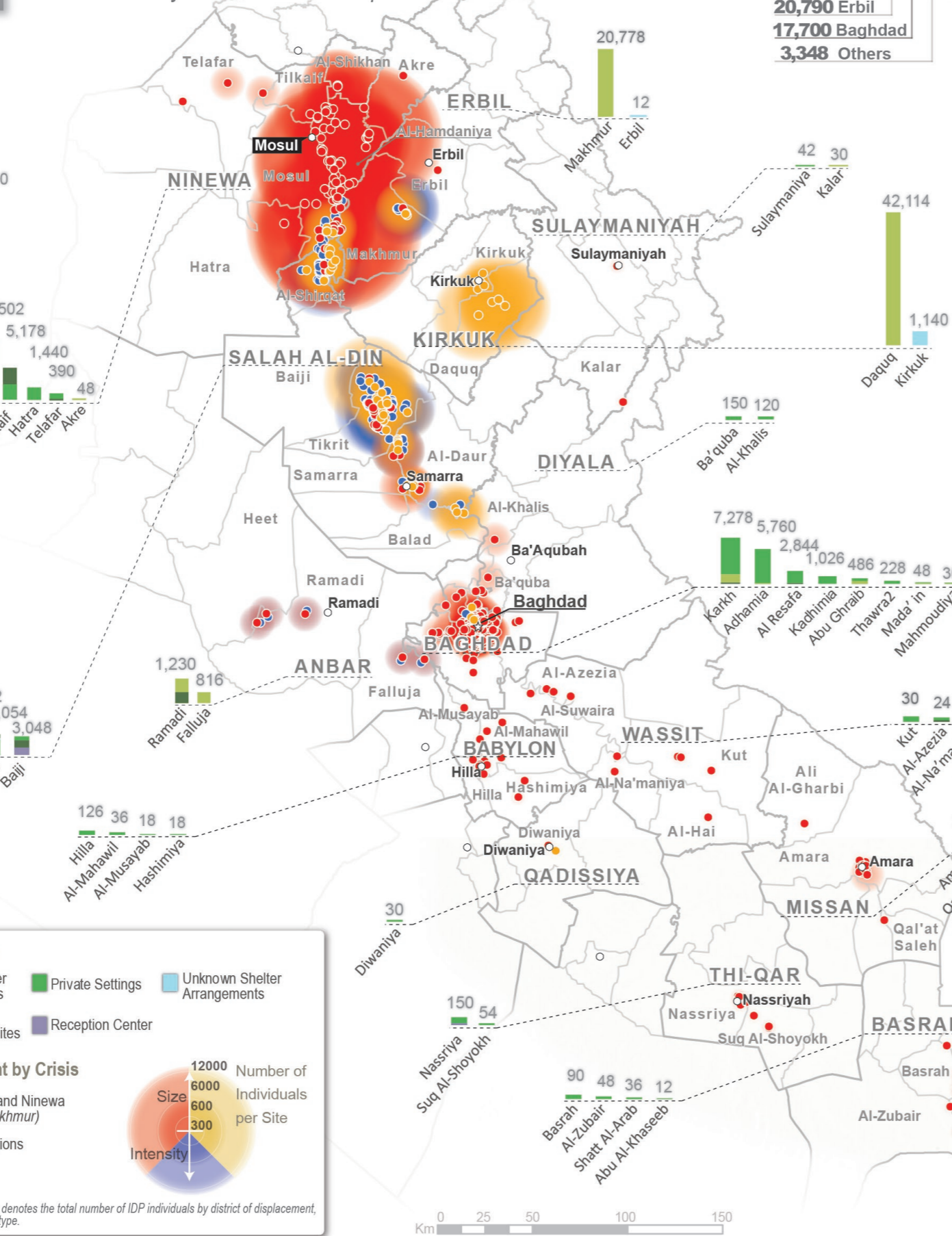
**108,589 IDP Families**  
**651,534 Individuals<sup>1</sup>**



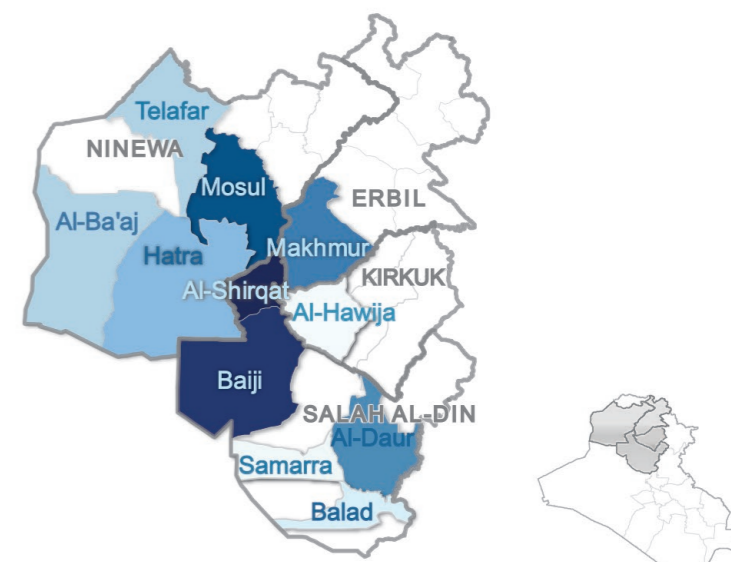
**Ninewa**  
**383,106**  
IDP Individuals by Governorate of Displacement

**Salah al-Din**  
**183,336**

**151,722 IDP individuals by District of Origin - Salah al-Din and Ninewa\***



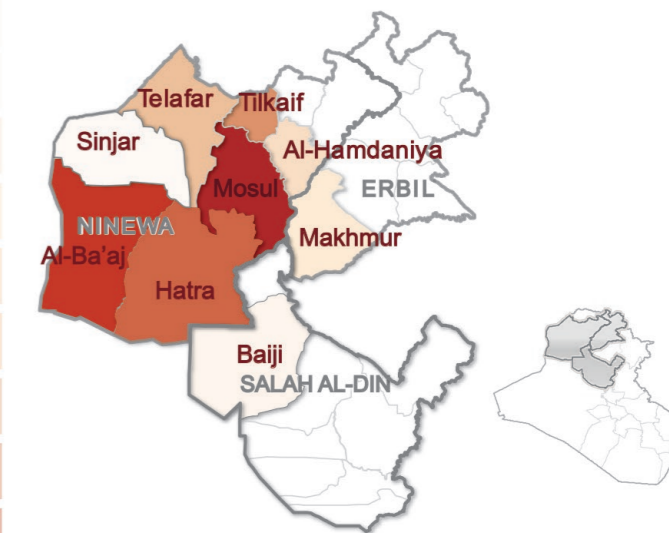
District of Origin	Number of IDP Individuals
Kirkuk	43,254
Erbil	20,778
Baghdad	17,700
Others	3,348
Al-Hawija	12
Samarra	90
Balad	330
Telafar	336
Al-Ba'aj	666
Hatra	1,410
Al-Daur	1,986
Makhmur	8,220
Mosul	11,088
Baiji	32,280
Al-Shirqat	95,304



\*Including Makhmur IDPs

**402,126 IDP individuals by District of Origin - Mosul Operations**

District of Origin	Number of IDP Individuals
Sinjar	18
Baiji	126
Makhmur	288
Al-Hamdaniya	1,860
Telafar	2,214
Tilkaif	9,408
Hatra	18,402
Al-Ba'aj	19,338
Mosul	350,472



**97,686 IDP individuals by District of Origin - Al-Hawija**



**Shelter Type**

- Critical Shelter Arrangements
- Private Settings
- Unknown Shelter Arrangements
- Camps/Emergency Sites
- Reception Center

**Displacement by Crisis**

- Salah al-Din and Ninewa (including Makhmur)
- Mosul Operations
- Al-Hawija

**Number of Individuals per Site**

- 12000
- 6000
- 600
- 300

**Intensity**

Stacked column charts denotes the total number of IDP individuals by district of displacement, categorized by shelter type.

0 25 50 100 150 Km

<sup>1</sup>Figures for number of individual IDPs have been calculated by multiplying the number of families by 6, the average size of an Iraqi family.