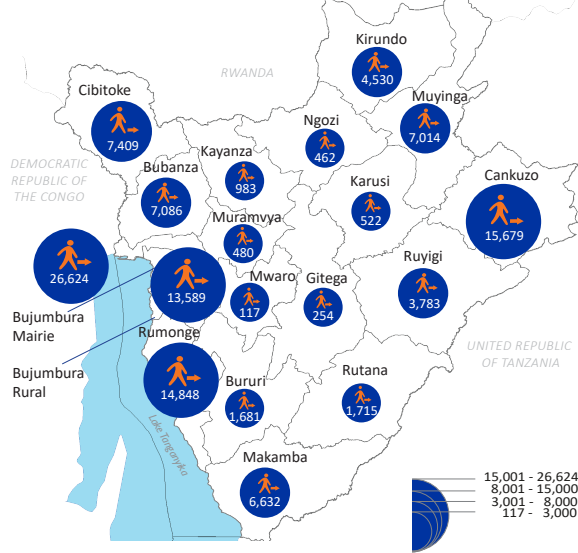




**113,408 IDPs\***  
**25,390 Displaced Households**

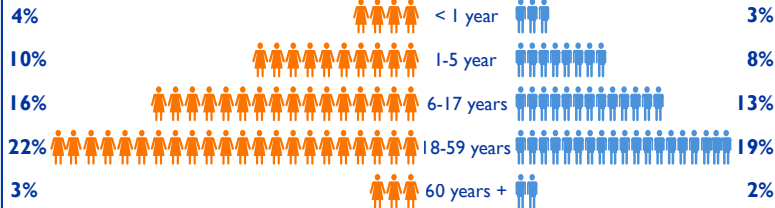
**PRESENCE OF IDPs BY PROVINCE**



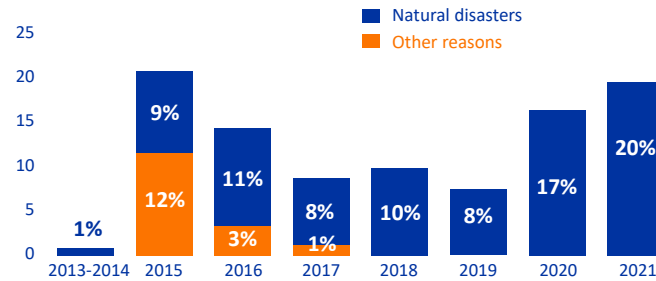
© IOM Burundi - Reference Map (September 2021)  
This map is for illustration purposes only. Names and boundaries on this map do not imply official endorsement or acceptance by IOM. Source: IOM, IGEBU  
\*Internally Displaced Persons

**DEMOGRAPHICS**

**55%** Female  
**45%** Male

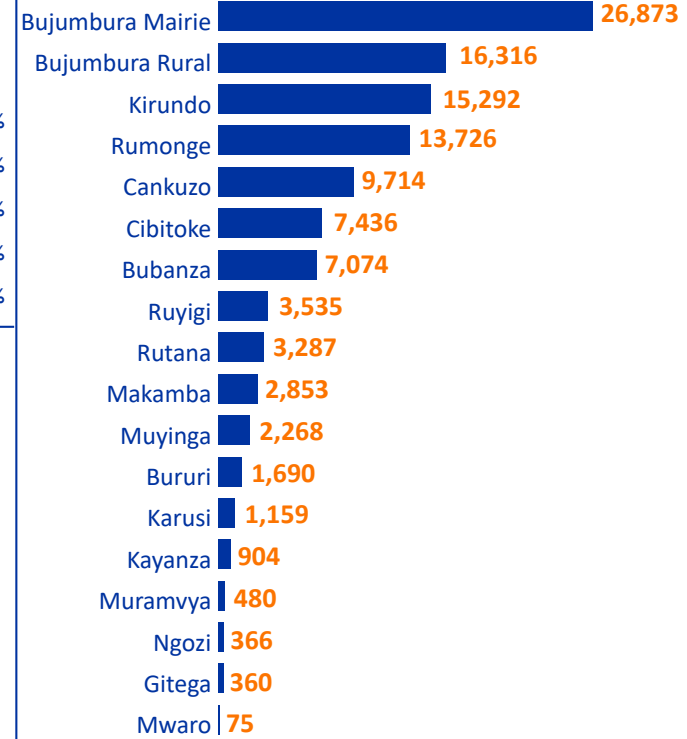


**YEAR OF DISPLACEMENT BY DISPLACEMENT REASON\***

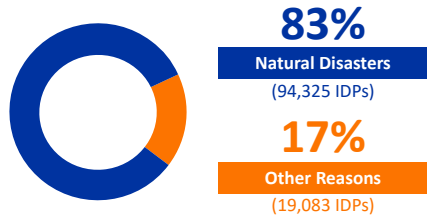


\*Currently displaced IDPs

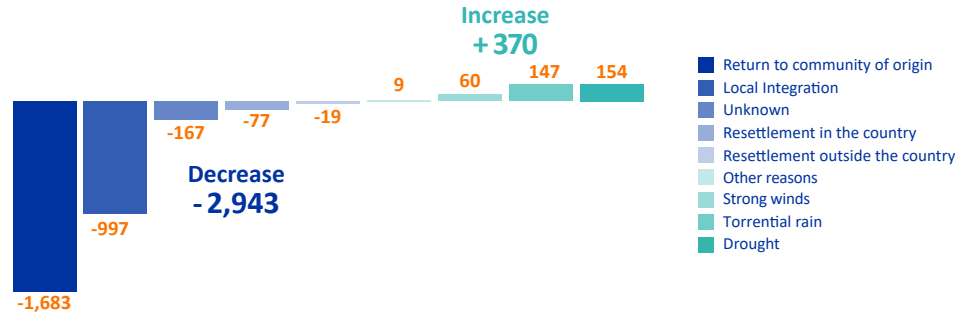
**PROVINCES OF ORIGIN**



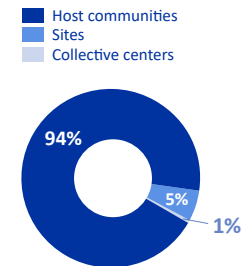
**DISPLACED PERSONS REASONS**



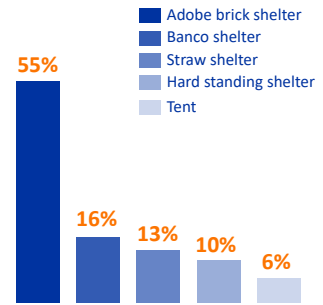
**CHANGE IN NUMBER OF IDPs BY REASONS OF MOVEMENT AS COMPARED TO PREVIOUS MONTH**



**DISPLACEMENT LOCATION TYPES**



**TYPES OF SHELTER**



**METHODOLOGY:** The IOM Displacement Tracking Matrix is a comprehensive system to analyze and disseminate information to better understand the movements and needs of Internally Displaced Persons (IDPs) in Burundi. The Sub Area assessment is conducted monthly at commune level with key informants. This assessment provide information on number of Internally Displaced Persons (IDP), their provenance, the cause and period of displacement and a list of all the collines that are hosting IDPs. This data collection is conducted by trained Burundian Red Cross volunteers.



**INTERNATIONAL ORGANIZATION FOR MIGRATION**  
DTMBurundi@iom.int - www.displacement.iom.int/burundi

For any information extracted from this document, whether quoted, paraphrased or used in any way, the source must be mentioned as follows: "Source: International Organization for Migration [September 2021]. Displacement Tracking Matrix (DTM)". The data were collected in the period between 1 and 18 September 2021.

