

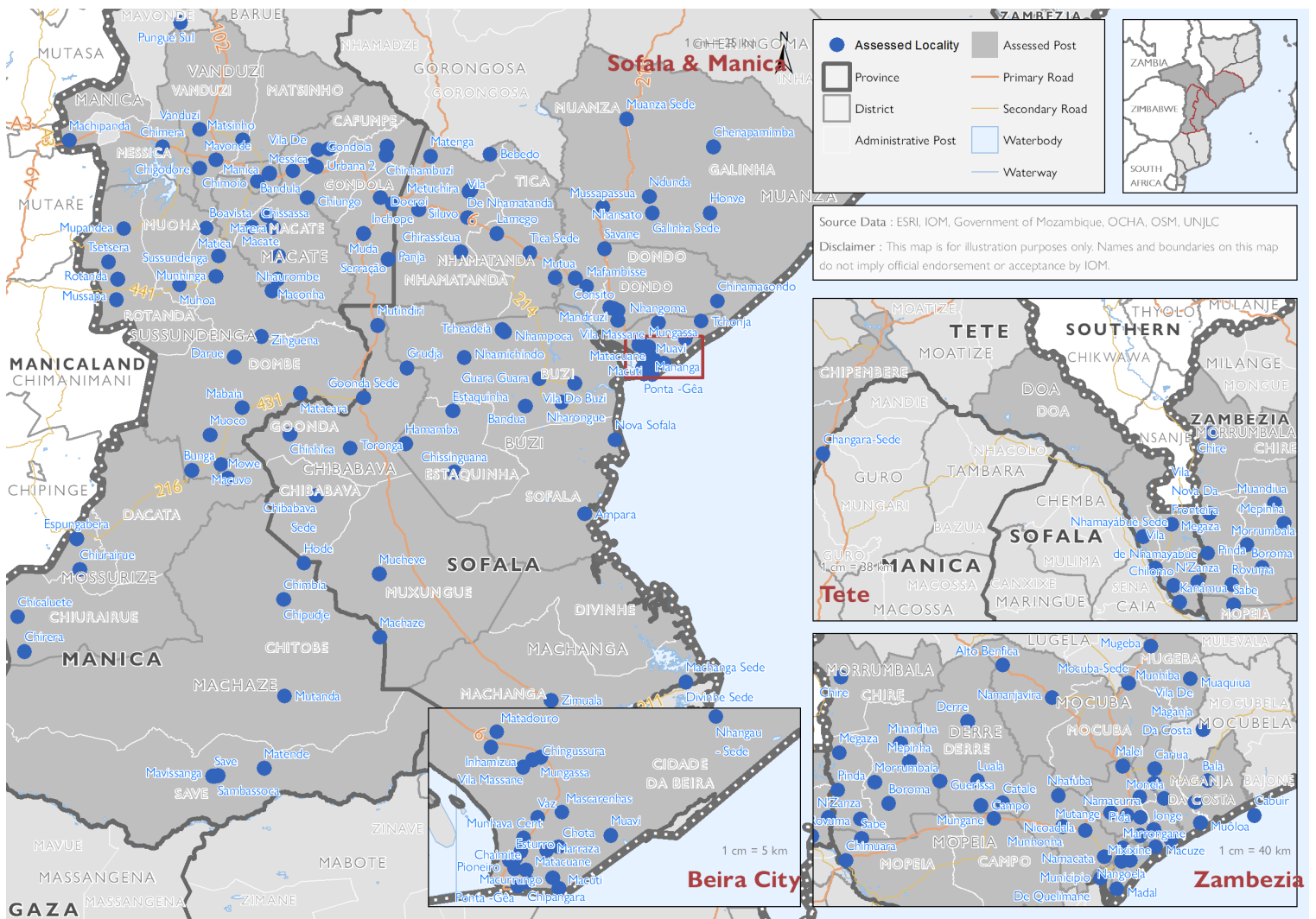
OVERVIEW

On the night of 14 to 15 March 2019, Tropical Cyclone IDAI made landfall in central Mozambique. The cyclone brought torrential rains and winds affecting mostly the provinces of Manica, Sofala and Zambézia, causing flash flooding and subsequent destruction.

From 20 to 27 August, in close coordination with Mozambique’s National Institute for Disaster Management (INGC), IOM DTM (Displacement Tracking Matrix) teams conducted baseline assessments at **locality level (localidade)**, which corresponds to the lowest administrative level in the country. The fifth round covered 26 districts in Sofala, Manica, Tete and Zambezia provinces. The DTM teams interviewed locality chiefs capturing population estimates and geographic distribution, population movements, shelter repairs and access to services in host communities.

COVERAGE

186 Localities assessed across **61** administrative posts and **26** districts in Sofala, Manica, Tete, and Zambezia provinces.



Province	Assessed Districts	Assessed Administrative Posts	Assessed Localities
Sofala	7	19	74
Manica	8	22	57
Zambezia	9	16	50
Tete	2	4	5
Total	26	61	186

METHODOLOGY

To ensure a more robust and targeted response for the humanitarian community, DTM provides key information and critical insights into the situation on internally displaced (IDP), affected persons and returning populations across the affected areas. Specifically, DTM implements three component activities:

- 1) **Daily Monitoring:** Rapid daily assessments of IDP population numbers (individuals & households) at accommodation centres and resettlement sites.
- 2) **Multi-Sectoral Location Assessment:** Multi-sector assessment at accommodation centres and resettlement sites providing in-depth information on mobility, needs, and vulnerabilities.
- 3) **Baseline Locality Assessment:** Multi-sector assessment of affected localities to determine the number of affected populations and returnees along with basic shelter and access to service information.

Through the Baseline Locality Assessments, DTM tracks the locations and sizes of three core target population categories, building an understanding of the main internal displacement patterns and dynamics in the affected region. In each locality, the number of IDPs and Returnees is captured who stay outside accommodation centers or resettlement sites.

POPULATION CATEGORIES DEFINITIONS

Affected population inside locality	Resident population whose homes were affected by shelter damage and have not left the assessed locality
Left IDPs	Resident population whose homes were affected by shelter damage and have left assessed locality but not yet returned
Returnees	Resident population whose homes were affected by shelter damage and have left and returned to assessed locality

MAIN FINDINGS

NUMBER OF POPULATION CATEGORIES BY PROVINCE

Province	Affected population inside locality		Left IDPs		Returnees	
	Individual	Household	Individual	Household	Individual	Household
Sofala	1,416,690	289,843	17,355	4,367	6,980	1,362
Manica	414,977	89,981	-	-	-	-
Tete	3,180	636	-	-	-	-
Zambezia	262,381	60,693	90	18	3,235	647
Totals	2,097,228	441,153	17,445	4,385	10,215	2,009

- An estimated **1,261** households and **7,730** individuals left their assessed locality to another district;
- More than **2,000,000** people whose homes were affected by shelter damage have stayed inside their locality;
- In Sofala and Zambezia reported a displaced population who have not returned to their locality of origin estimated at around **17,000** individuals and **4,000** households;
- The number of returned population who have returned to their locality of origin represents nearly **10,000** people and around **2,000** households.

URGENT NEEDS

FIRST MOST URGENT NEED



In the **186** localities which reported being affected, **drinking water** was reported as the first most urgent need representing **1,182,919 individuals** and **256,121 households** who remain inside their locality of origin.

SECOND MOST URGENT NEED



In the **186** localities which reported being affected, **shelter** was reported as the second most urgent need representing **792,842 individuals** and **165,858 households** who remain inside their locality of origin.

THIRD MOST URGENT NEED



In the **186** localities which reported being affected, **food** was reported as the third most urgent need representing **818,116 individuals** and **177,686 households** who remain inside their locality of origin.


USE OF SHELTER KIT

In the **186** localities which reported being affected, **29%** reported receiving a shelter kit totaling **365,805 individuals** and **73,022 households**. The remaining **71%** of localities which reported not receiving a shelter kit represent **1,206,778 individuals** and **255,295 households** who remain inside their locality of origin.



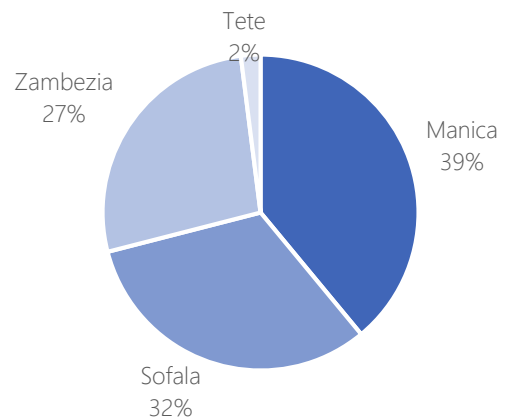
Received shelter kit

Proportion of Localities by usage



Did not receive shelter kit

Proportion of Localities by Province







SELF REPAIR ACTIONS OF HOUSE DAMAGE

In the **186** localities which reported being affected, **97%** reported the population has taken on repairs of their own homes totaling **1,449,523 individuals** and **300,149 households**. The **3%** which reported not taking on repairs represent **108,310 individuals** and **22,313 households** who remain inside their locality of origin.

TYPE OF ACTION TAKEN BY THE POPULATION TO REPAIR THEIR DAMAGED HOUSES		% OF LOCALITIES	# HOUSEHOLDS
Collected/recovered materials	Collected/recovered materials from damaged/destroyed houses	59%	187,927
	Used recovered materials to repair the roof	16%	47,674
	Used recovered materials to repair other parts of the house	15%	38,255
	Used recovered material to repair the walls	4%	7,307
Bought materials	Bought materials to repair the roof	2%	14,571
	Bought materials to repair other parts of the house	2%	4,415
Total			300,149

ACCESS TO SERVICES
PROPORTION OF AFFECTED LOCALITIES WITH ACCESS TO SERVICES BEFORE AND AFTER CYCLONE IDAI

Province	Before Cyclone IDAI	After Cyclone IDAI	Percent Difference
 Access to a functioning market			
Sofala	93%	81%	-12% ↓
Manica	75%	68%	-7% ↓
Tete	100%	80%	-20% ↓
Zambezia	94%	92%	-2% ↓
 Access to a functioning health facility			
Sofala	88%	86%	-2% ↓
Manica	81%	81%	-
Tete	80%	80%	-
Zambezia	92%	90%	-2% ↓
 Access to a functioning school			
Sofala	99%	93%	-6% ↓
Manica	98%	98%	-
Tete	100%	100%	-
Zambezia	100%	96%	-4% ↓
 Access to a functioning water source			
Sofala	89%	43%	-46% ↓
Manica	70%	58%	-22% ↓
Tete	100%	60%	-40% ↓
Zambezia	96%	76%	-20% ↓

DTM IN MOZAMBIQUE

IOM's Displacement Tracking Matrix (DTM) is a system to track and monitor displacement and population mobility. It is designed to regularly and systematically capture, process and disseminate information to provide a better understanding of the movements and evolving needs of displaced populations. DTM has been implemented in Mozambique since 2013 with contextualized forms and tools for disaster and crisis responses in coordination with the INGC.

To view the latest reports, datasets, and data visualizations please visit the DTM Mozambique [website](#).

For more information please contact DTMozambique@iom.int.

DTM activities are supported by:



LIST OF ALL ASSESSED LOCATIONS BY POPULATION CATEGORY

Province	District	Administrative Post	Locality	Affected Households Inside Locality	Affected Individuals Inside Locality	Left IDP Households	Left IDP Individuals	Returnee Households	Returnee Individuals
Manica	Cidade De Chimoio	Cidade De Chimoio	Chimoio	372	1603				
Manica	Gondola	Amatongas	Amatongas	2944	8774				
Manica	Gondola	Amatongas	Nhambonda	1265	5560				
Manica	Gondola	Cafumpe	Cafumpe Sede	1702	8510				
Manica	Gondola	Cafumpe	Chiungo	2701	13640				
Manica	Gondola	Cafumpe	Mudima	3546	17730				
Manica	Gondola	Gondola	Gondola Urbana 1	2031	8367				
Manica	Gondola	Gondola	Gondola Urbana 2	3353	11584				
Manica	Gondola	Inchope	Doeroi	1915	9578				
Manica	Gondola	Inchope	Inchope	2140	10742				
Manica	Gondola	Inchope	Muda Serração	2010	10043				
Manica	Macate	Macate	Chissassa	3004	10135				
Manica	Macate	Macate	Macate	2688	7036				
Manica	Macate	Macate	Maconha	2147	7794				
Manica	Macate	Macate	Marera	5806	17418				
Manica	Macate	Zembe	Boavista	2191	8901				
Manica	Machaze	Chitobe	Chimbia	1200	6002				
Manica	Machaze	Chitobe	Chipudje	810	6807				
Manica	Machaze	Chitobe	Machaze	583	4882				
Manica	Machaze	Chitobe	Mutanda	76	532				
Manica	Machaze	Save	Matende	142	720				
Manica	Machaze	Save	Mavissanga	83	128				
Manica	Machaze	Save	Sambassoca	453	2285				
Manica	Machaze	Save	Save	50	220				
Manica	Manica	Machipanda	Machipanda	562	2810				
Manica	Manica	Manica	Manica	265	1329				
Manica	Manica	Mavonde	Mavonde	9	45				
Manica	Manica	Messica	Bandula	490	2360				
Manica	Manica	Messica	Chinhambuzi	167	835				
Manica	Manica	Messica	Nhaucaca	260	1340				
Manica	Manica	Messica	Vila De Messica	305	1515				
Manica	Mossurize	Chiurairue	Chicaluete	1450	4350				
Manica	Mossurize	Chiurairue	Chirera	2587	18088				
Manica	Mossurize	Chiurairue	Chiurairue	1029	5821				
Manica	Mossurize	Dacata	Macuvo	3000	6000				
Manica	Mossurize	Dacata	Mowe	1125	6763				
Manica	Mossurize	Espungabera	Espungabera	2865	10046				
Manica	Sussundenga	Dombe	Bunga	1813	2802				
Manica	Sussundenga	Dombe	Darue	1260	12929				
Manica	Sussundenga	Dombe	Mabaia	2794	13970				
Manica	Sussundenga	Dombe	Matacara	1400	6759				
Manica	Sussundenga	Dombe	Muoco	184	1043				
Manica	Sussundenga	Dombe	Zinguena	2675	10956				
Manica	Sussundenga	Muoha	Muoha	5107	25536				
Manica	Sussundenga	Muoha	Mupandea	570	20950				
Manica	Sussundenga	Rotanda	Mussapa	791	3955				
Manica	Sussundenga	Rotanda	Rotanda	225	1350				
Manica	Sussundenga	Rotanda	Tsetsera	753	3765				
Manica	Sussundenga	Sussundenga	Matica	442	1080				
Manica	Sussundenga	Sussundenga	Munhinga	1690	11188				
Manica	Sussundenga	Sussundenga	Nhaurombe	797	3263				
Manica	Sussundenga	Sussundenga	Sussundenga	5219	20343				
Manica	Vanduzi	Matsinho	Chimera	1833	9165				
Manica	Vanduzi	Matsinho	Matsinho	346	1646				
Manica	Vanduzi	Vanduzi	Chigodore	618	7120				
Manica	Vanduzi	Vanduzi	Pungué Sul	334	3340				
Manica	Vanduzi	Vanduzi	Vanduzi	3804	13524				
Sofala	Buzi	Buzi	Bandua	5945	28546	55	275		
Sofala	Buzi	Buzi	Chissinguana	5101	25505				
Sofala	Buzi	Buzi	Grudja	1313	6565				
Sofala	Buzi	Buzi	Guara Guara	17640	88200				

Province	District	Administrative Post	Locality	Affected Households Inside Locality	Affected Individuals Inside Locality	Left IDP Households	Left IDP Individuals	Returnee Households	Returnee Individuals
Sofala	Buzi	Buzi	Nhamichindo	1480	7400	200	1000		
Sofala	Buzi	Buzi	Nharongue	3933	18044	78	373		
Sofala	Buzi	Buzi	Vila Do Buzi	3108	15006	1733	6074	65	195
Sofala	Buzi	Estaquinha	Estaquinha	5675	25723				
Sofala	Buzi	Sofala	Ampara	3187	15939				
Sofala	Buzi	Sofala	Nova Sofala	3473	16265				
Sofala	Chibabava	Chibabava	Chibabava Sede	446	2230				
Sofala	Chibabava	Goonda	Chinhica	489	1556	5	8	3	7
Sofala	Chibabava	Goonda	Goonda Sede	1030	5150				
Sofala	Chibabava	Goonda	Hamamba	1304	6619				
Sofala	Chibabava	Goonda	Mutindiri	2097	10682				
Sofala	Chibabava	Goonda	Toronga	574	2870				
Sofala	Chibabava	Muxungue	Hode	551	2755				
Sofala	Chibabava	Muxungue	Mucheve	1400	6992				
Sofala	Chibabava	Muxungue	Panja	470	2350				
Sofala	Cidade da Beira	Cidade da Beira	Alto Da Manga	5026	25129				
Sofala	Cidade da Beira	Cidade da Beira	Chaimite	2160	9370	1247	5235		
Sofala	Cidade da Beira	Cidade da Beira	Chingussura	5970	29852				
Sofala	Cidade da Beira	Cidade da Beira	Chipangara	4550	22688				
Sofala	Cidade da Beira	Cidade da Beira	Chota	4585	22928				
Sofala	Cidade da Beira	Cidade da Beira	Esturro	4666	23334			192	960
Sofala	Cidade da Beira	Cidade da Beira	Inhamizua	6399	31995				
Sofala	Cidade da Beira	Cidade da Beira	Macurrungo	5323	26618				
Sofala	Cidade da Beira	Cidade da Beira	Macúti	968	4783	30	193	232	1019
Sofala	Cidade da Beira	Cidade da Beira	Mananga	6790	30268				
Sofala	Cidade da Beira	Cidade da Beira	Marraza	5643	23491				
Sofala	Cidade da Beira	Cidade da Beira	Mascarenhas	9431	44815				
Sofala	Cidade da Beira	Cidade da Beira	Matacuane	500	1500				
Sofala	Cidade da Beira	Cidade da Beira	Matadouro	5973	29868	5	23		
Sofala	Cidade da Beira	Cidade da Beira	Muavi	2487	12862				
Sofala	Cidade da Beira	Cidade da Beira	Mungassa	3043	15225			30	150
Sofala	Cidade da Beira	Cidade da Beira	Munhava Cent	7327	33365				
Sofala	Cidade da Beira	Cidade da Beira	Ndunda	6943	29889				
Sofala	Cidade da Beira	Cidade da Beira	Nhangau - Sede	9730	48650				
Sofala	Cidade da Beira	Cidade da Beira	Nhangoma	311	1553				
Sofala	Cidade da Beira	Cidade da Beira	Pioneiro	9972	49861				
Sofala	Cidade da Beira	Cidade da Beira	Ponta -Gêa	2419	12095	4	30	29	145
Sofala	Cidade da Beira	Cidade da Beira	Tchonja	3017	15085				
Sofala	Cidade da Beira	Cidade da Beira	Vaz	1985	9990	10	40	21	105
Sofala	Cidade da Beira	Cidade da Beira	Vila Massane	3973	19863				
Sofala	Dondo	Dondo	Chinamacondo	2618	7320				
Sofala	Dondo	Dondo	Consito	1525	57625				
Sofala	Dondo	Dondo	Mafarinha	6262	28746			0	0
Sofala	Dondo	Dondo	Mandruzi	8516	17860			0	0
Sofala	Dondo	Dondo	Nhamaiabue	3900	19500	28	140		
Sofala	Dondo	Dondo	Savane	3590	21765			650	3819
Sofala	Dondo	Mafambisse	Mafambisse	9595	47975	16	80	0	0
Sofala	Dondo	Mafambisse	Mutua	3017	10475	0	0	0	0
Sofala	Machanga	Divinhe	Buene	1370	7170				
Sofala	Machanga	Divinhe	Divinhe Sede	1230	7020				
Sofala	Machanga	Divinhe	Maropanhe	352	1514				
Sofala	Machanga	Machanga	Machanga Sede	258	1290				
Sofala	Machanga	Machanga	Zimuala	669	3010				
Sofala	Muanza	Cidade da Beira	Chenapamimba	1417	7081	20	100		
Sofala	Muanza	Cidade da Beira	Mussapassua	334	1671				
Sofala	Muanza	Galinha	Galinha Sede	1013	6320				
Sofala	Muanza	Galinha	Honve	1342	5749			20	100
Sofala	Muanza	Galinha	Nhansato	1231	6156				
Sofala	Muanza	Muanza	Muanza Sede	1445	7225				
Sofala	Nhamatanda	Nhamatanda	Bebedo	5530	20390				
Sofala	Nhamatanda	Nhamatanda	Chirassicua	3553	16025	534	1774		

Province	District	Administrative Post	Locality	Affected Households Inside Locality	Affected Individuals Inside Locality	Left IDP Households	Left IDP Individuals	Returnee Households	Returnee Individuals
Sofala	Nhamatanda	Nhamatanda	Matenga	4258	15967				
Sofala	Nhamatanda	Nhamatanda	Metuchira	7597	37982				
Sofala	Nhamatanda	Nhamatanda	Siluvo	7895	40209				
Sofala	Nhamatanda	Nhamatanda	Vila De Nhamatanda	12147	62332				
Sofala	Nhamatanda	Tica	Lamego	6255	29849				
Sofala	Nhamatanda	Tica	Nhampoca	5650	21219			120	480
Sofala	Nhamatanda	Tica	Tcheadeia	2719	13033				
Sofala	Nhamatanda	Tica	Tica Sede	6148	30738	402	2010		
Tete	Changara	Luenha	Changara-Sede	128	640				
Tete	Mutarara	Charre	Vila Nova Da Fronteira	154	770				
Tete	Mutarara	Inhangoma	Kanámuá	132	660				
Tete	Mutarara	Nhamayabue	Nhamayábuè-Sede	114	570				
Tete	Mutarara	Nhamayabue	Vila de Nhamayabue	108	540				
Zambezia	Cidade De Quelimane	Cidade De Quelimane	Município De Queliman	728	5089				
Zambezia	Derre	Derre	Derre	2387	9254				
Zambezia	Derre	Derre	Guerissa	292	975				
Zambezia	Maganja da Costa	Maganja	Alto Mutola	350	1750				
Zambezia	Maganja da Costa	Maganja	Bala	1257	6285				
Zambezia	Maganja da Costa	Maganja	Cabuir	766	3830				
Zambezia	Maganja da Costa	Maganja	Cariua	282	805				
Zambezia	Maganja da Costa	Maganja	Vila De Maganja Da Cos	346	1730				
Zambezia	Maganja da Costa	Nante	Moneia	469	2569				
Zambezia	Maganja da Costa	Nante	Muóloa	856	4280				
Zambezia	Maganja da Costa	Nante	Nante	1470	7350				
Zambezia	Maquival	Maquival	longe	365	1355				
Zambezia	Maquival	Maquival	Madal	111	1275				
Zambezia	Maquival	Maquival	Maquival	119	368				
Zambezia	Maquival	Maquival	Marrongane	135	675				
Zambezia	Maquival	Maquival	Nangoela	448	1953				
Zambezia	Mocuba	Mocuba	Mocuba-Sede	2269	5293				
Zambezia	Mocuba	Mocuba	Munhiba	510	2040				
Zambezia	Mocuba	Mugeba	Muaquiua	302	1510				
Zambezia	Mocuba	Mugeba	Mugeba	430	2155				
Zambezia	Mocuba	Namanjavira	Alto Benfica	720	2880				
Zambezia	Mocuba	Namanjavira	Namanjavira	505	2525				
Zambezia	Mopeia	Campo	Campo	4700	23500				
Zambezia	Mopeia	Campo	Catale	93	465				
Zambezia	Mopeia	Campo	Luala	618	3090				
Zambezia	Mopeia	Campo	Mungane	145	725				
Zambezia	Mopeia	Mopeia	Chimuara	345	1725				
Zambezia	Mopeia	Mopeia	N'Zanza	2100	10500	18	90		
Zambezia	Mopeia	Mopeia	Rovuma	270	1350				
Zambezia	Morrumbala	Chire	Chilomo	3020	8057			647	3235
Zambezia	Morrumbala	Chire	Chire	5277	27385				
Zambezia	Morrumbala	Megaza	Megaza	1276	6380				
Zambezia	Morrumbala	Megaza	Pinda	1151	5315				
Zambezia	Morrumbala	Megaza	Sabe	64	320				
Zambezia	Morrumbala	Morrumbala	Boroma	473	1703				
Zambezia	Morrumbala	Morrumbala	Mepinha	408	2040				
Zambezia	Morrumbala	Morrumbala	Morrumbala	4657	23286				
Zambezia	Morrumbala	Morrumbala	Muandiuá	3128	15640				
Zambezia	Namacurra	Macuze	Macuze	653	1487				
Zambezia	Namacurra	Macuze	Mbaua	999	5700				
Zambezia	Namacurra	Macuze	Mixixine	1075	5375				
Zambezia	Namacurra	Namacurra	Malei	157	349				
Zambezia	Namacurra	Namacurra	Muebele	101	439				
Zambezia	Namacurra	Namacurra	Mutange	70	560				
Zambezia	Namacurra	Namacurra	Namacurra	1608	6828				
Zambezia	Namacurra	Namacurra	Pida	870	2280				
Zambezia	Nicoadala	Nicoadala	Munhonha	983	2920				
Zambezia	Nicoadala	Nicoadala	Namacata	6195	12500				
Zambezia	Nicoadala	Nicoadala	Nhafuba	1319	7411				
Zambezia	Nicoadala	Nicoadala	Nicoadala	3821	19105				