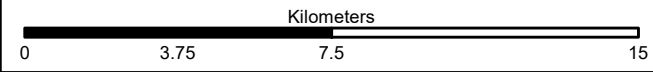


Province	<b>Route Type</b>	<b>Total Returnees From Abroad</b>
Assessed Provinces	Primary	< 500
District	Secondary	501 - 1,000
District of Interest	Tertiary	1,001 - 2,500
Not Accessible	Waterbodies	2,501 - 5,000
Arrival IDPs > 0	Waterways	5,001 - 10,000
Total Returnees from Abroad > 5,000		> 10,000

# AFGHANISTAN - DTM March 2018

## B2 Assessment

Province: Kunduz | District: Aliabad

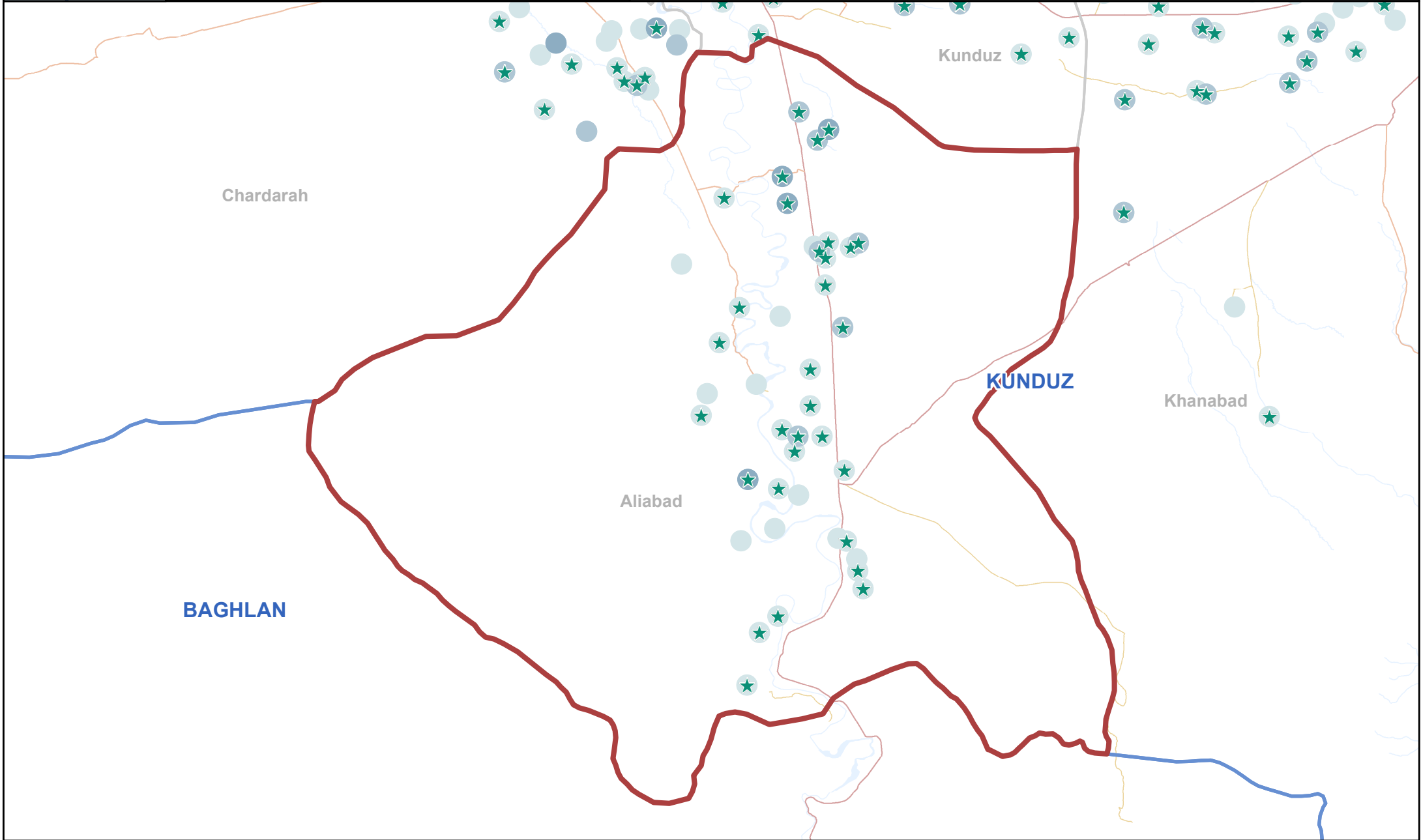


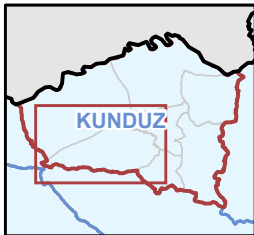
Source Data : IOM, AGCHO, AIMS, CSO, OSM  
 Date map production : 24 June 2018  
 Disclaimer : This map is for illustration purposes only.  
 Names and boundaries on this map do not imply official endorsement or acceptance by IOM.



1 cm = 2 km 1:185,000

<https://afghanistan.iom.int/> - email : [iomkabuldtmallusers@iom.int](mailto:iomkabuldtmallusers@iom.int)



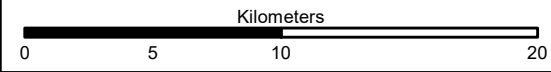


Province	<b>Route Type</b>	<b>Total Returnees From Abroad</b>
Assessed Provinces	Primary	< 500
District	Secondary	501 - 1,000
District of Interest	Tertiary	1,001 - 2,500
Not Accessible	Waterbodies	2,501 - 5,000
Arrival IDPs > 0	Waterways	5,001 - 10,000
Total Returnees from Abroad > 5,000		> 10,000

# AFGHANISTAN - DTM March 2018

B2 Assessment

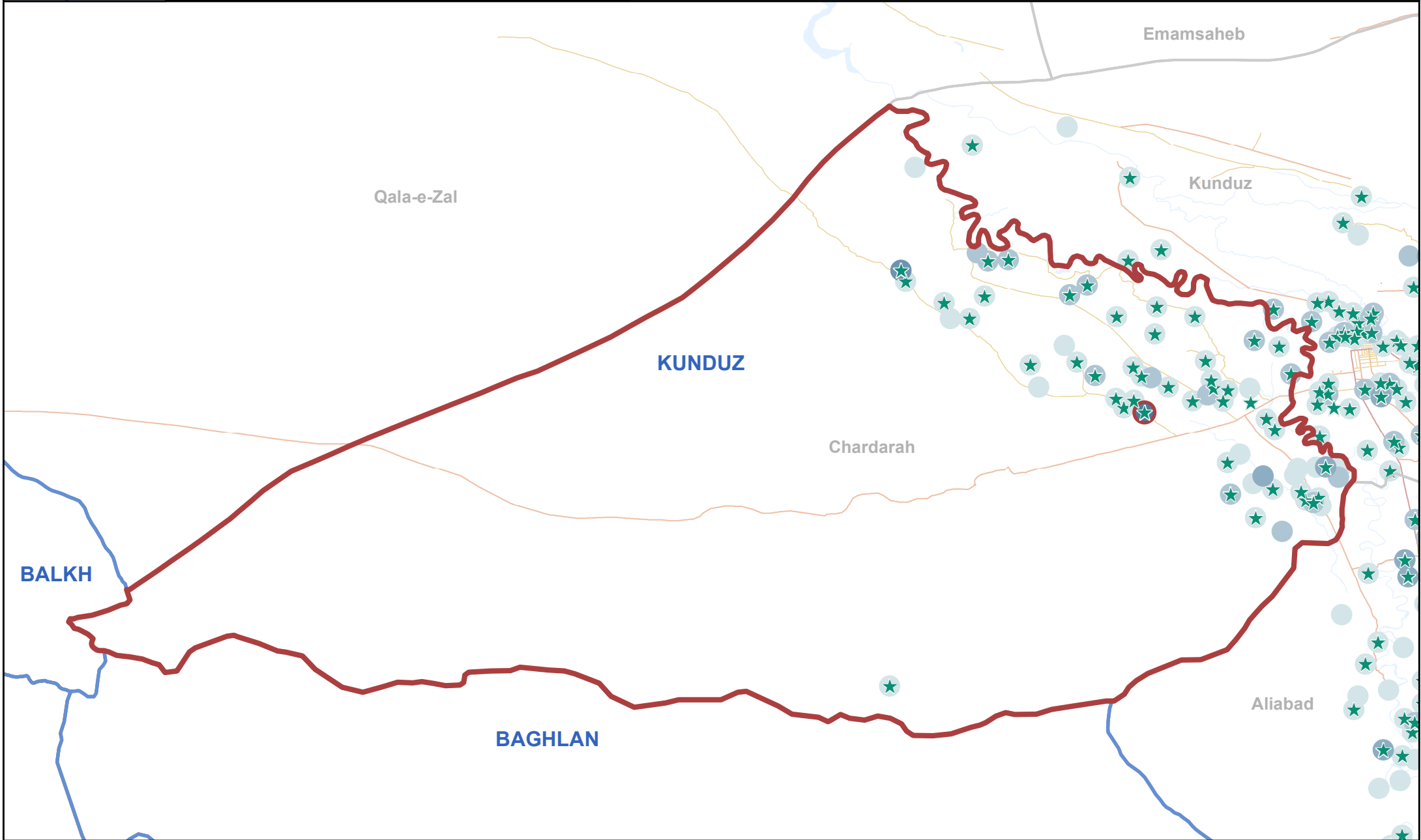
Province: Kunduz | District: Chardarah

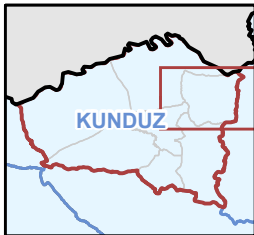


Source Data : IOM, AGCHO, AIMS, CSO, OSM  
 Date map production : 24 June 2018  
 Disclaimer : This map is for illustration purposes only.  
 Names and boundaries on this map do not imply official endorsement or acceptance by IOM.



1 cm = 3 km  
 1:295,000  
<https://afghanistan.iom.int/> - email : [iomkabuldtmallusers@iom.int](mailto:iomkabuldtmallusers@iom.int)



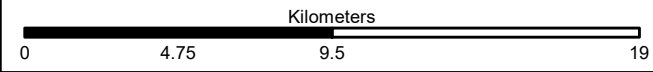


Province	<b>Route Type</b>	<b>Total Returnees From Abroad</b>
Assessed Provinces	Primary	< 500
District	Secondary	501 - 1,000
District of Interest	Tertiary	1,001 - 2,500
Not Accessible	Waterbodies	2,501 - 5,000
Arrival IDPs > 0	Waterways	5,001 - 10,000
Total Returnees from Abroad > 5,000		> 10,000

# AFGHANISTAN - DTM March 2018

B2 Assessment

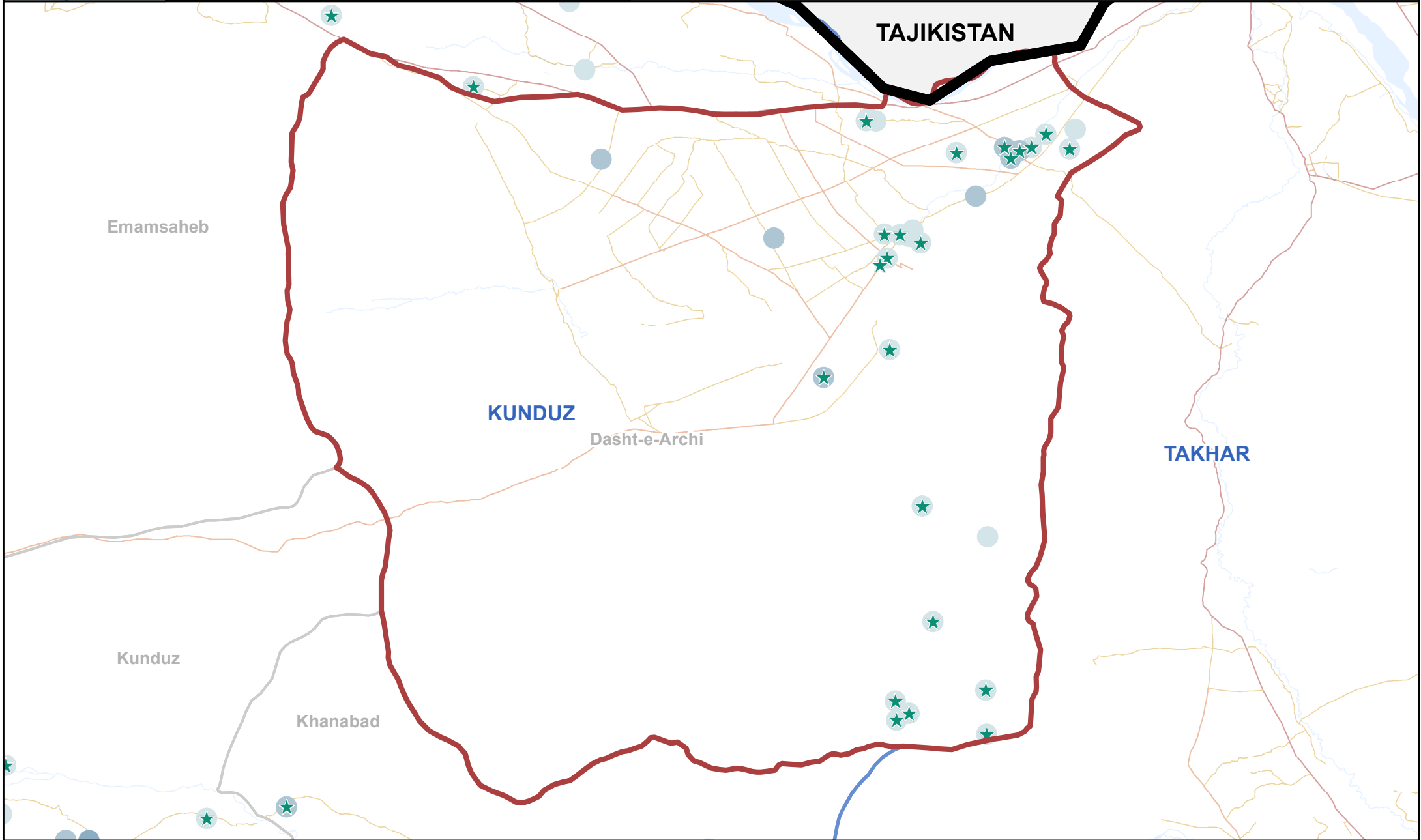
Province: Kunduz | District: Dasht-e-Archi

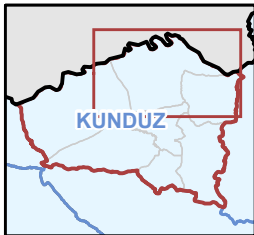


Source Data : IOM, AGCHO, AIMS, CSO, OSM  
 Date map production : 24 June 2018  
 Disclaimer : This map is for illustration purposes only.  
 Names and boundaries on this map do not imply official endorsement or acceptance by IOM.



1 cm = 2 km  
 1:234,000  
<https://afghanistan.iom.int/> - email : [iomkabuldtmallusers@iom.int](mailto:iomkabuldtmallusers@iom.int)



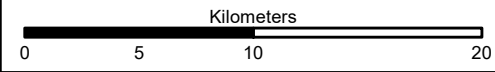


Province	<b>Route Type</b>	<b>Total Returnees From Abroad</b>
Assessed Provinces	Primary	< 500
District	Secondary	501 - 1,000
District of Interest	Tertiary	1,001 - 2,500
Not Accessible	Waterbodies	2,501 - 5,000
Arrival IDPs > 0	Waterways	5,001 - 10,000
Total Returnees from Abroad > 5,000		> 10,000

# AFGHANISTAN - DTM March 2018

B2 Assessment

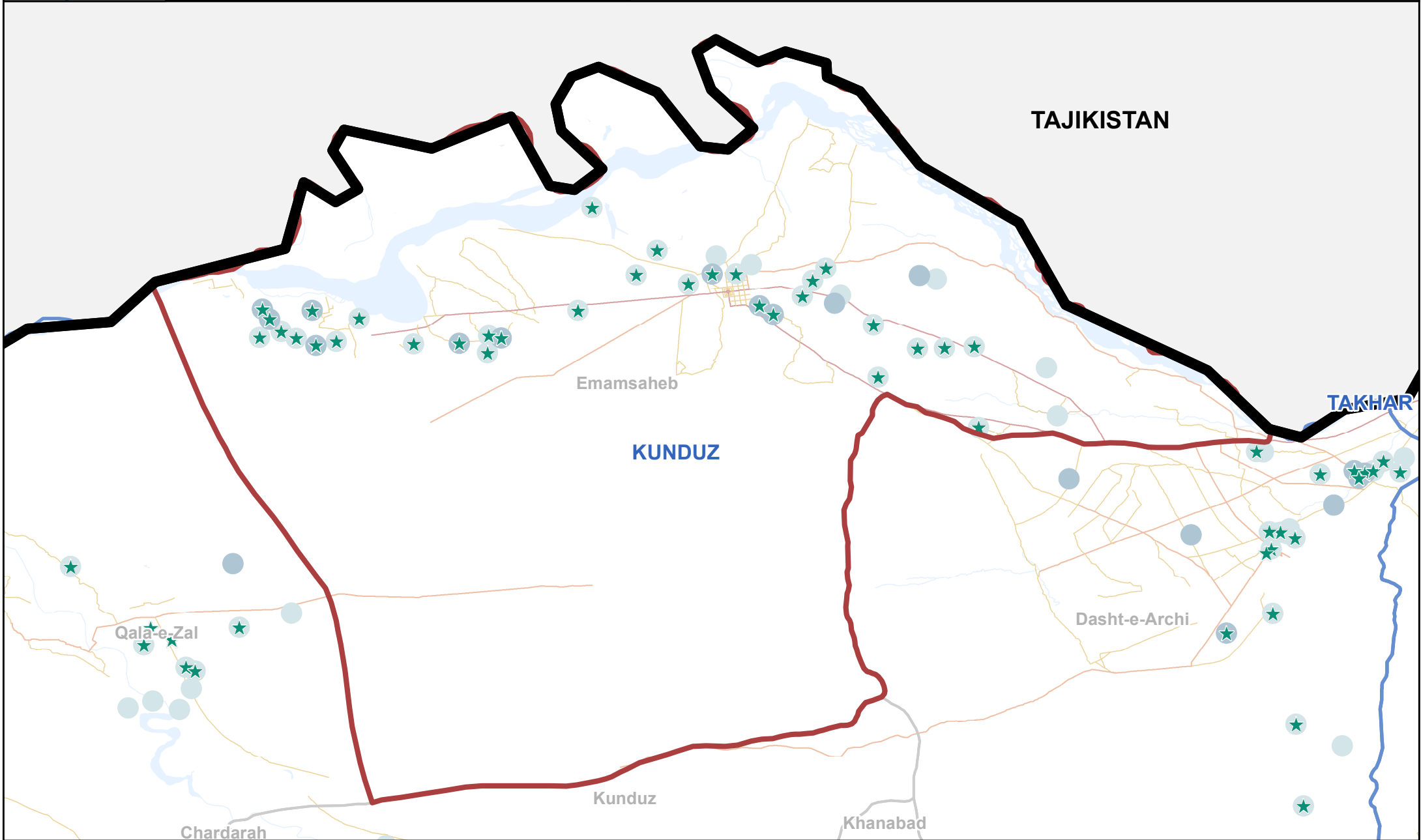
Province: Kunduz | District: Emamsaheb

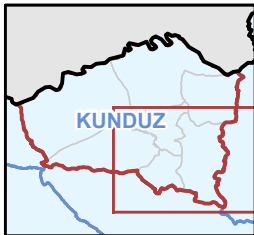


Source Data : IOM, AGCHO, AIMS, CSO, OSM  
 Date map production : 24 June 2018  
 Disclaimer : This map is for illustration purposes only.  
 Names and boundaries on this map do not imply official endorsement or acceptance by IOM.



1 cm = 3 km  
 1:331,000  
<https://afghanistan.iom.int/> - email : [iomkabuldtmallusers@iom.int](mailto:iomkabuldtmallusers@iom.int)



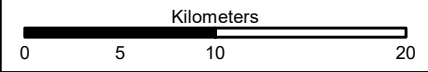


Province	<b>Route Type</b>	<b>Total Returnees From Abroad</b>
Assessed Provinces	Primary	< 500
District	Secondary	501 - 1,000
District of Interest	Tertiary	1,001 - 2,500
Not Accessible	Waterbodies	2,501 - 5,000
Arrival IDPs > 0	Waterways	5,001 - 10,000
Total Returnees from Abroad > 5,000		> 10,000

# AFGHANISTAN - DTM March 2018

B2 Assessment

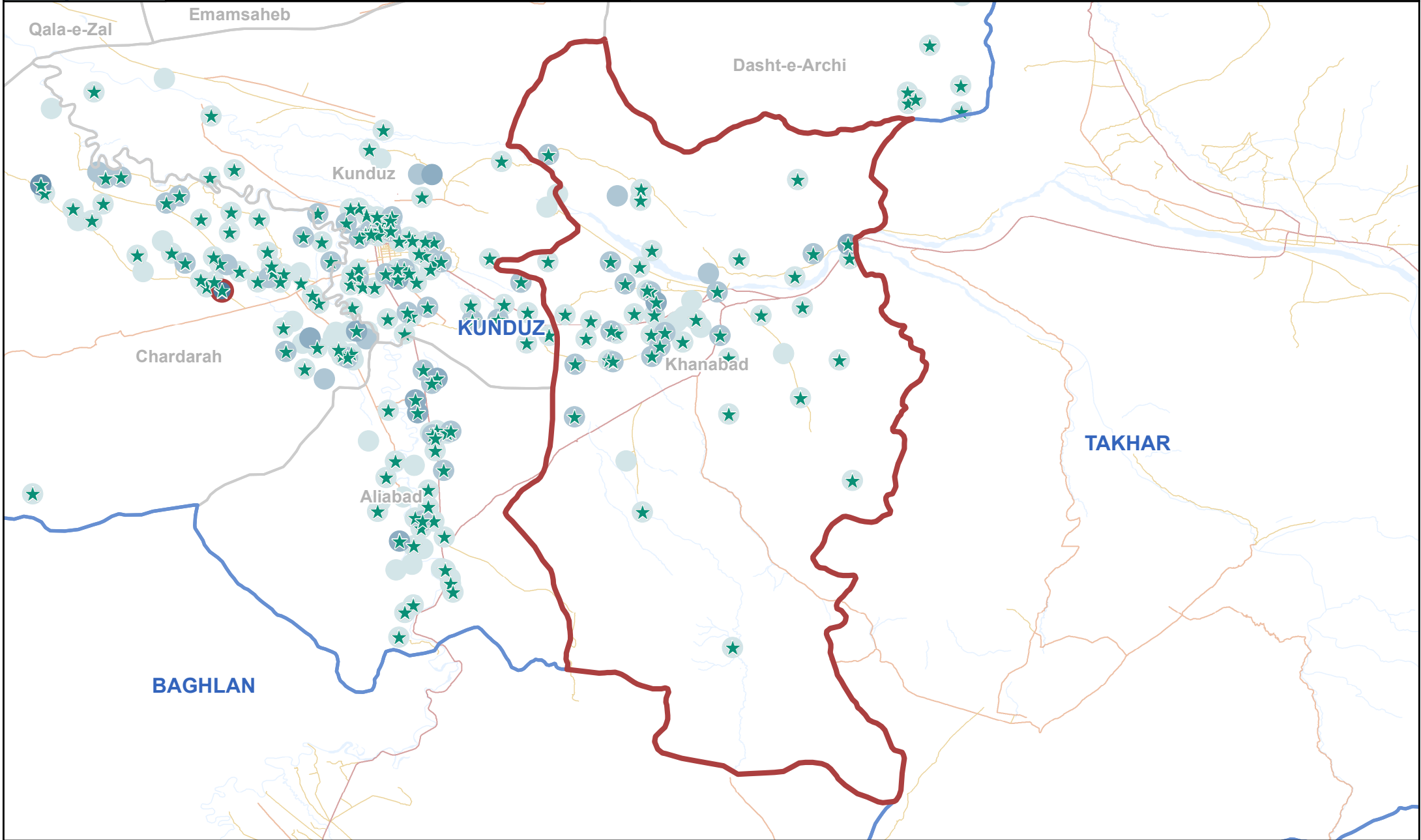
Province: Kunduz | District: Khanabad

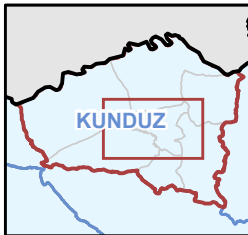


Source Data : IOM, AGCHO, AIMS, CSO, OSM  
 Date map production : 24 June 2018  
 Disclaimer : This map is for illustration purposes only.  
 Names and boundaries on this map do not imply official endorsement or acceptance by IOM.



1 cm = 4 km  
 1:397,000  
<https://afghanistan.iom.int/> - email : [iomkabuldtmallusers@iom.int](mailto:iomkabuldtmallusers@iom.int)



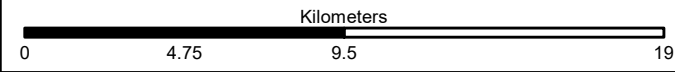


Province	<b>Route Type</b>	<b>Total Returnees From Abroad</b>
Assessed Provinces	Primary	< 500
District	Secondary	501 - 1,000
District of Interest	Tertiary	1,001 - 2,500
Not Accessible	Waterbodies	2,501 - 5,000
Arrival IDPs > 0	Waterways	5,001 - 10,000
Total Returnees from Abroad > 5,000		> 10,000

# AFGHANISTAN - DTM March 2018

B2 Assessment

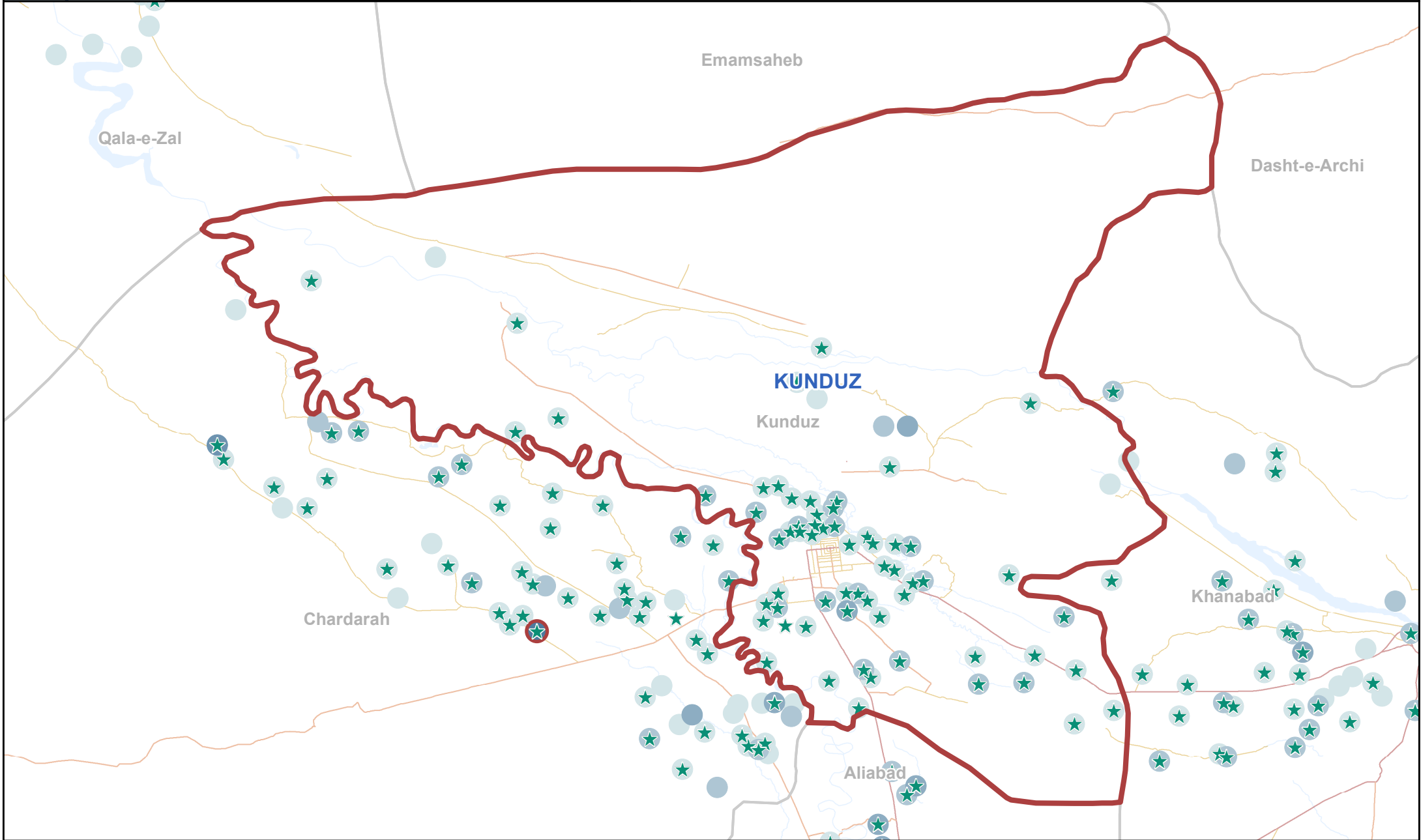
Province: Kunduz | District: Kunduz

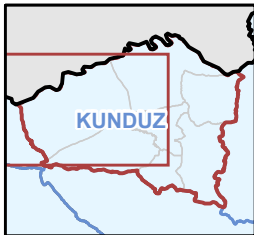


Source Data : IOM, AGCHO, AIMS, CSO, OSM  
 Date map production : 24 June 2018  
 Disclaimer : This map is for illustration purposes only.  
 Names and boundaries on this map do not imply official endorsement or acceptance by IOM.



1 cm = 2 km  
 1:225,000  
<https://afghanistan.iom.int/> - email : [iomkabuldtmallusers@iom.int](mailto:iomkabuldtmallusers@iom.int)



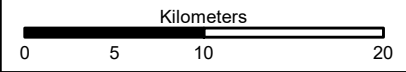


Province	<b>Route Type</b>	<b>Total Returnees From Abroad</b>
Assessed Provinces	Primary	< 500
District	Secondary	501 - 1,000
District of Interest	Tertiary	1,001 - 2,500
Not Accessible	Waterbodies	2,501 - 5,000
Arrival IDPs > 0	Waterways	5,001 - 10,000
Total Returnees from Abroad > 5,000		> 10,000

# AFGHANISTAN - DTM March 2018

B2 Assessment

Province: Kunduz | District: Qala-e-Zal



Source Data : IOM, AGCHO, AIMS, CSO, OSM  
 Date map production : 24 June 2018  
 Disclaimer : This map is for illustration purposes only.  
 Names and boundaries on this map do not imply official endorsement or acceptance by IOM.



1 cm = 4 km  
 1:422,000  
<https://afghanistan.iom.int/> - email : [iomkabuldtmallusers@iom.int](mailto:iomkabuldtmallusers@iom.int)

