

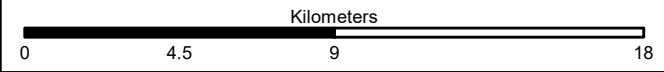


Province	<b>Route Type</b>	<b>Total Returnees From Abroad</b>
Assessed Provinces	Primary	< 500
District	Secondary	501 - 1,000
District of Interest	Tertiary	1,001 - 2,500
Not Accessible	Waterbodies	2,501 - 5,000
Arrival IDPs > 0	Waterways	5,001 - 10,000
Total Returnees from Abroad > 5,000		> 10,000

# AFGHANISTAN - DTM December 2017

B2 Assessment

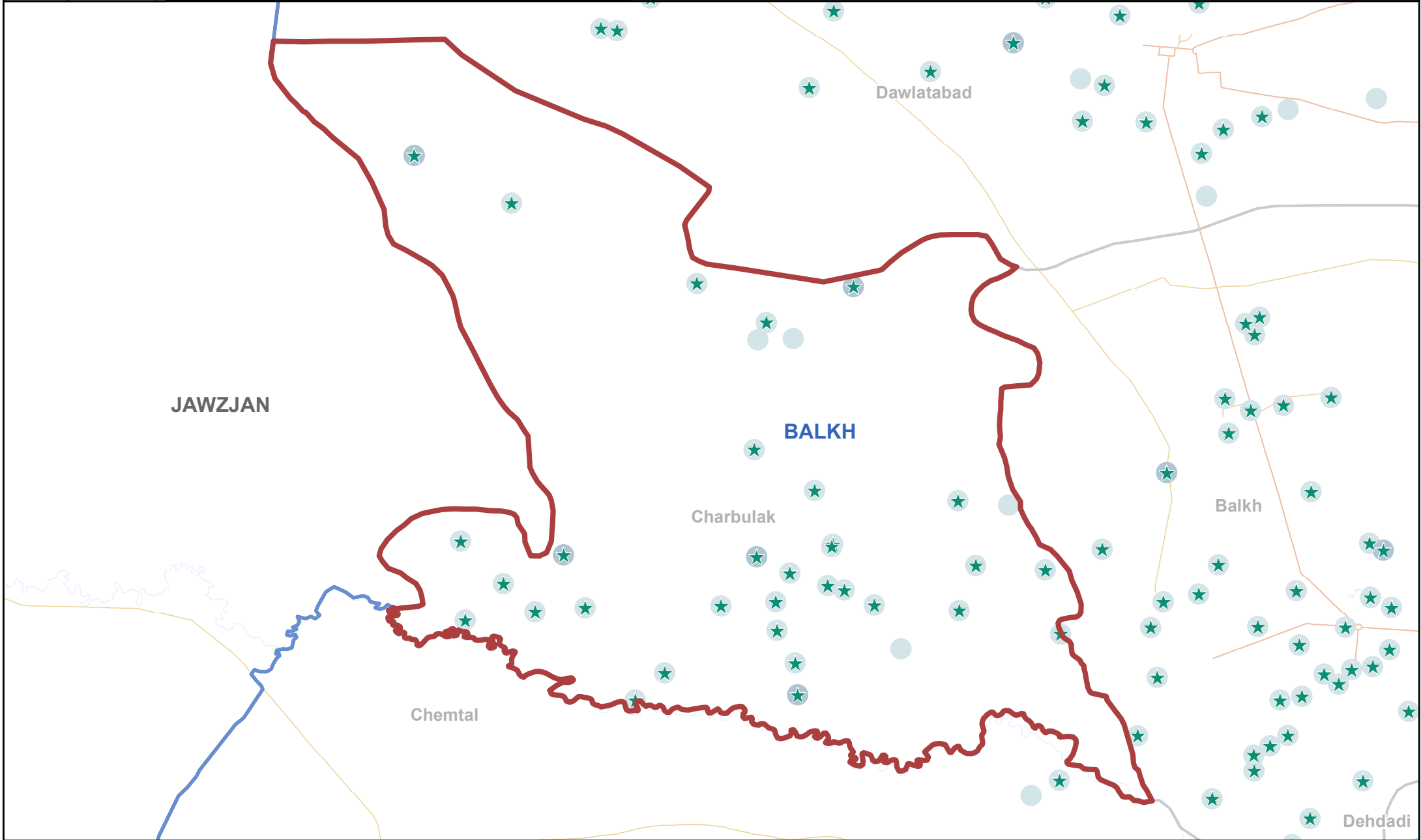
Province: Balkh | District: Charbulak



Source Data : IOM, AGCHO, AIMS, CSO, OSM  
 Date map production : 3 January 2018  
 Disclaimer : This map is for illustration purposes only.  
 Names and boundaries on this map do not imply official endorsement or acceptance by IOM.



1 cm = 2 km  
 1:220,000  
<https://afghanistan.iom.int/> - email : [iomkabuldtmallusers@iom.int](mailto:iomkabuldtmallusers@iom.int)





Province	<b>Route Type</b>	<b>Total Returnees From Abroad</b>
Assessed Provinces	Primary	< 500
District	Secondary	501 - 1,000
District of Interest	Tertiary	1,001 - 2,500
Not Accessible	Waterbodies	2,501 - 5,000
Arrival IDPs > 0	Waterways	5,001 - 10,000
Total Returnees from Abroad > 5,000		> 10,000

# AFGHANISTAN - DTM December 2017

Source Data : IOM, AGCHO, AIMS, CSO, OSM  
 Date map production : 3 January 2018  
 Disclaimer : This map is for illustration purposes only.  
 Names and boundaries on this map do not imply official endorsement or acceptance by IOM.



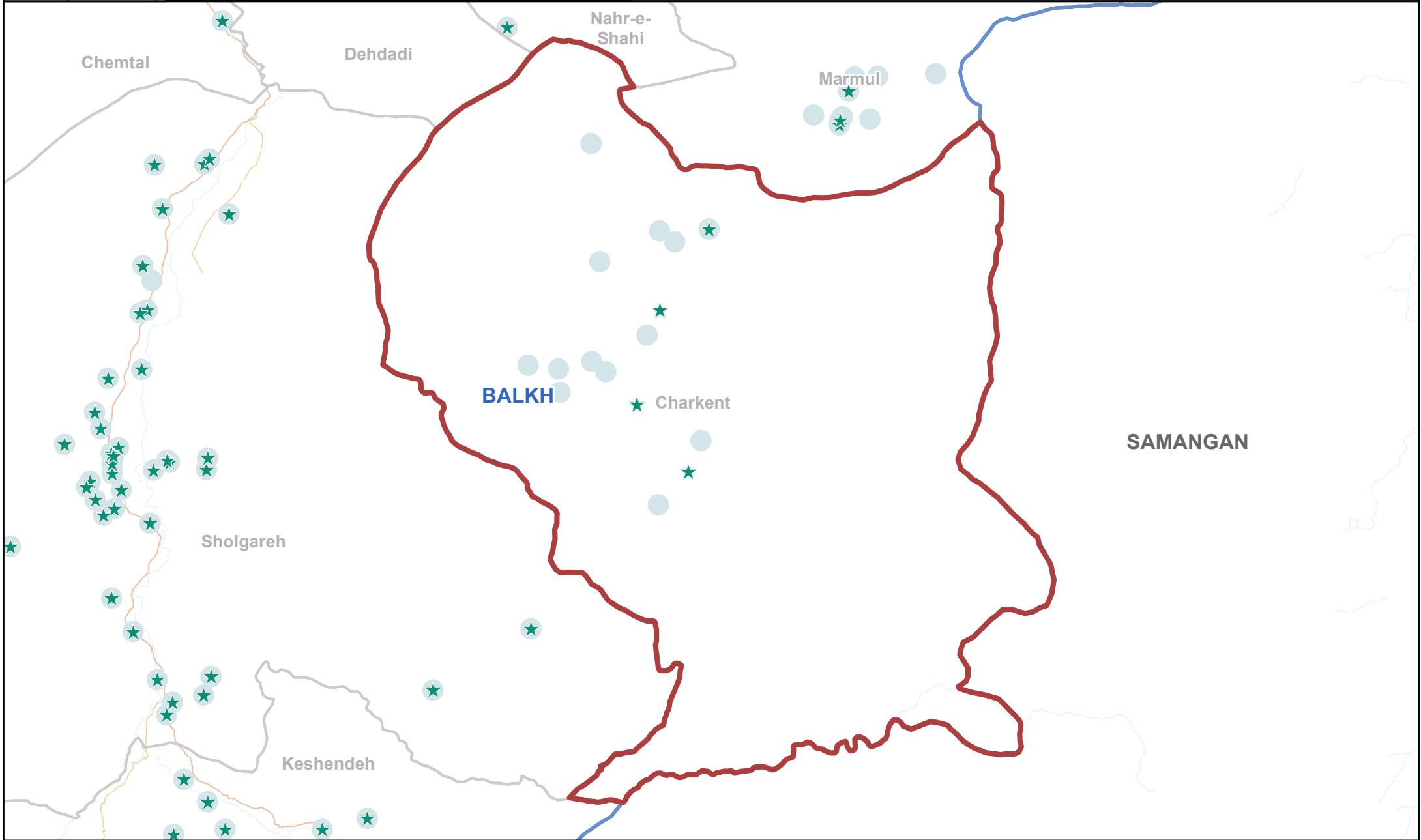
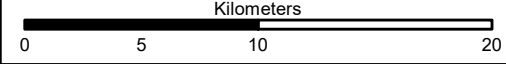
## B2 Assessment

Province: Balkh | District: Charkent

1 cm = 3 km

1:324,000

<https://afghanistan.iom.int/> - email : [iomkabuldtmallusers@iom.int](mailto:iomkabuldtmallusers@iom.int)





Province	<b>Route Type</b>	<b>Total Returnees From Abroad</b>
Assessed Provinces	Primary	< 500
District	Secondary	501 - 1,000
District of Interest	Tertiary	1,001 - 2,500
Not Accessible	Waterbodies	2,501 - 5,000
Arrival IDPs > 0	Waterways	5,001 - 10,000
Total Returnees from Abroad > 5,000		> 10,000

# AFGHANISTAN - DTM December 2017

Source Data : IOM, AGCHO, AIMS, CSO, OSM  
 Date map production : 3 January 2018  
 Disclaimer : This map is for illustration purposes only.  
 Names and boundaries on this map do not imply official endorsement or acceptance by IOM.

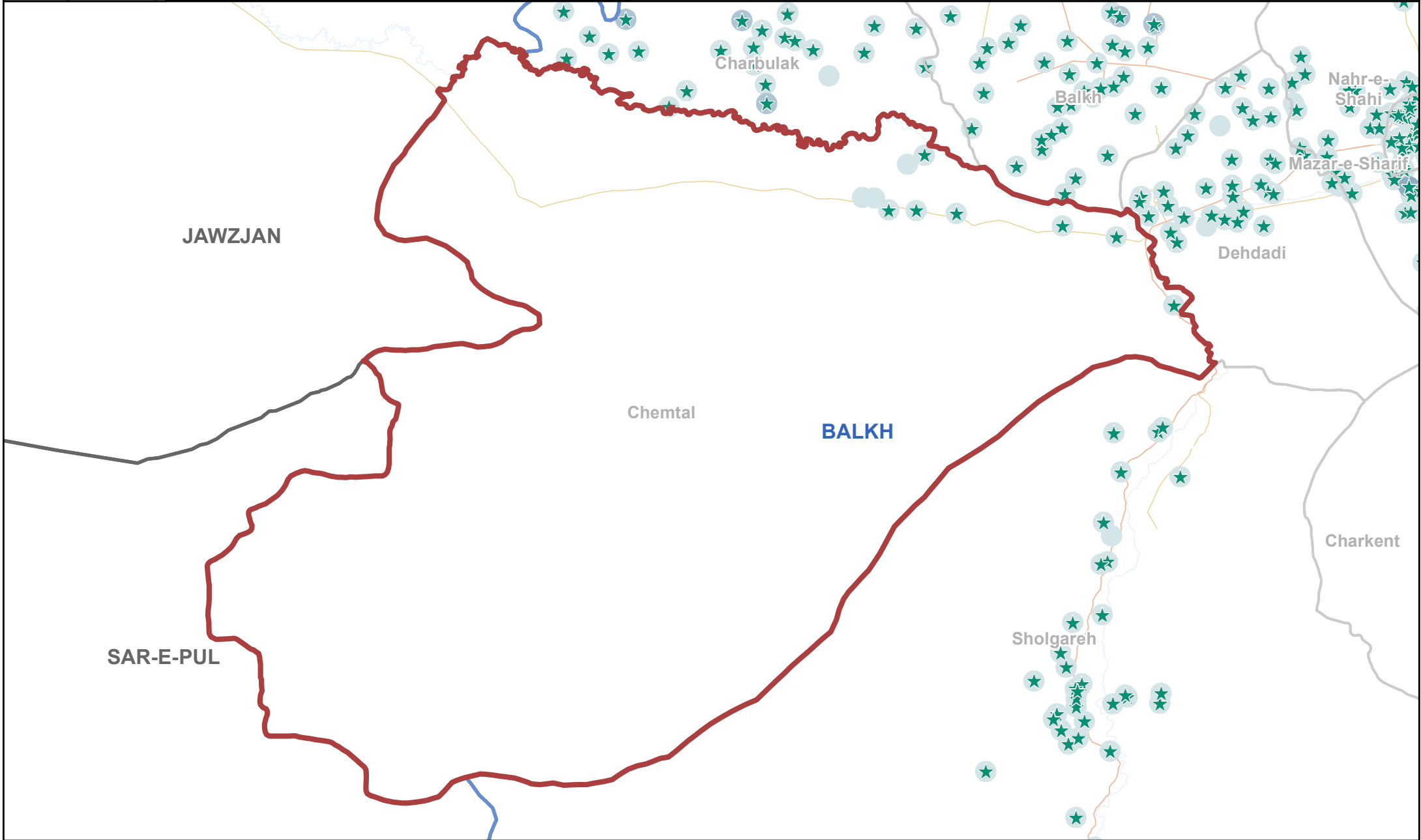
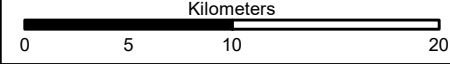


## B2 Assessment

Province: Balkh | District: Chemtal

1 cm = 4 km 1:365,000

<https://afghanistan.iom.int/> - email : [iomkabuldtmallusers@iom.int](mailto:iomkabuldtmallusers@iom.int)





Province	<b>Route Type</b>	<b>Total Returnees From Abroad</b>
Assessed Provinces	Primary	< 500
District	Secondary	501 - 1,000
District of Interest	Tertiary	1,001 - 2,500
Not Accessible	Waterbodies	2,501 - 5,000
Arrival IDPs > 0	Waterways	5,001 - 10,000
Total Returnees from Abroad > 5,000		> 10,000

# AFGHANISTAN - DTM December 2017

Source Data : IOM, AGCHO, AIMS, CSO, OSM  
 Date map production : 3 January 2018  
 Disclaimer : This map is for illustration purposes only.  
 Names and boundaries on this map do not imply official endorsement or acceptance by IOM.



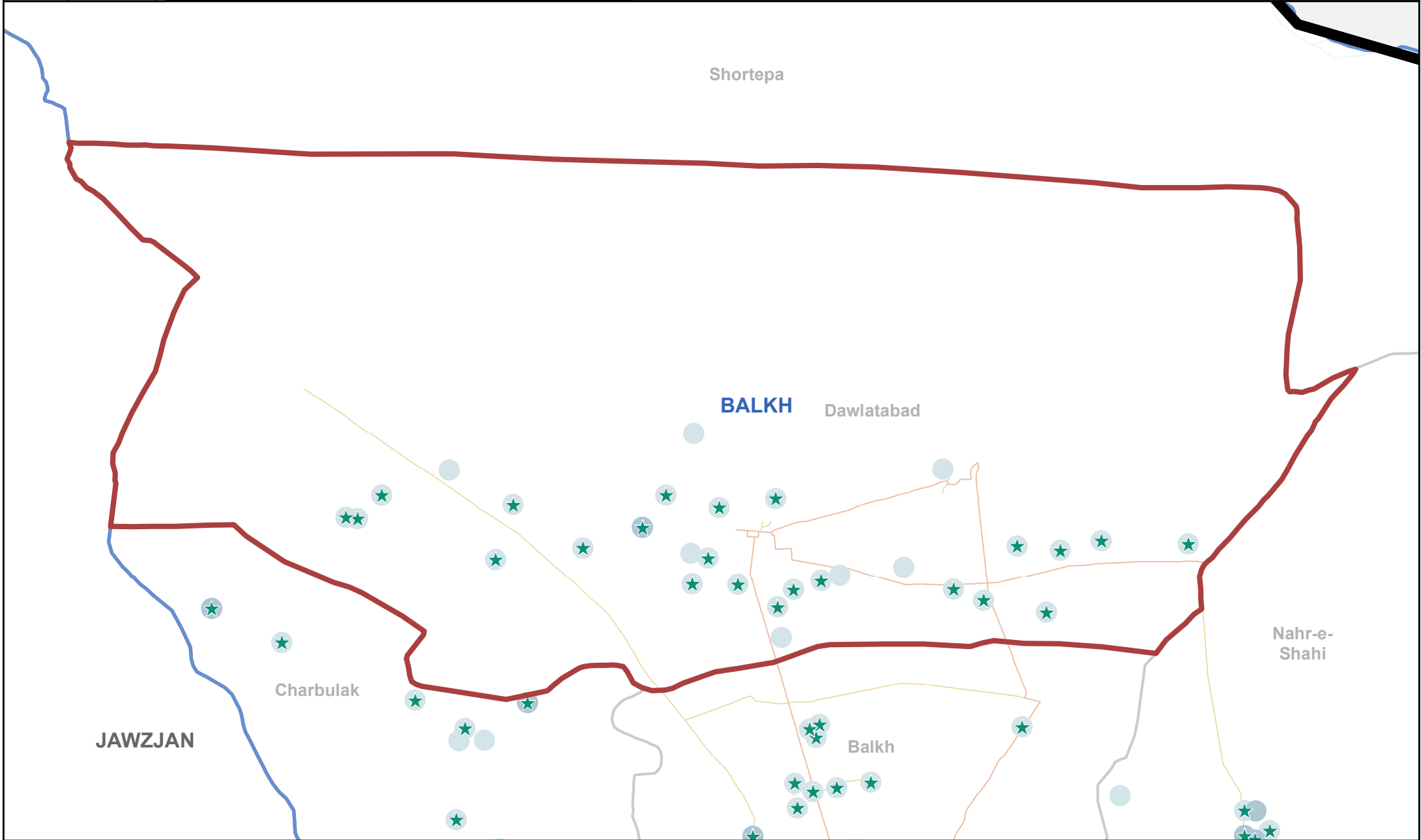
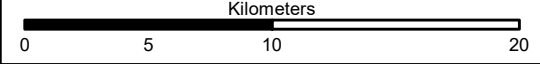
## B2 Assessment

Province: Balkh | District: Dawlatabad

1 cm = 3 km

1:306,000

<https://afghanistan.iom.int/> - email : [iomkabuldtmallusers@iom.int](mailto:iomkabuldtmallusers@iom.int)



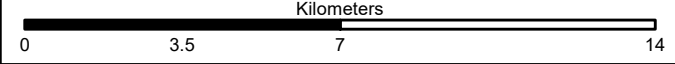


Province	<b>Route Type</b>	<b>Total Returnees From Abroad</b>
Assessed Provinces	Primary	< 500
District	Secondary	501 - 1,000
District of Interest	Tertiary	1,001 - 2,500
Not Accessible	Waterbodies	2,501 - 5,000
Arrival IDPs > 0	Waterways	5,001 - 10,000
Total Returnees from Abroad > 5,000		> 10,000

# AFGHANISTAN - DTM December 2017

B2 Assessment

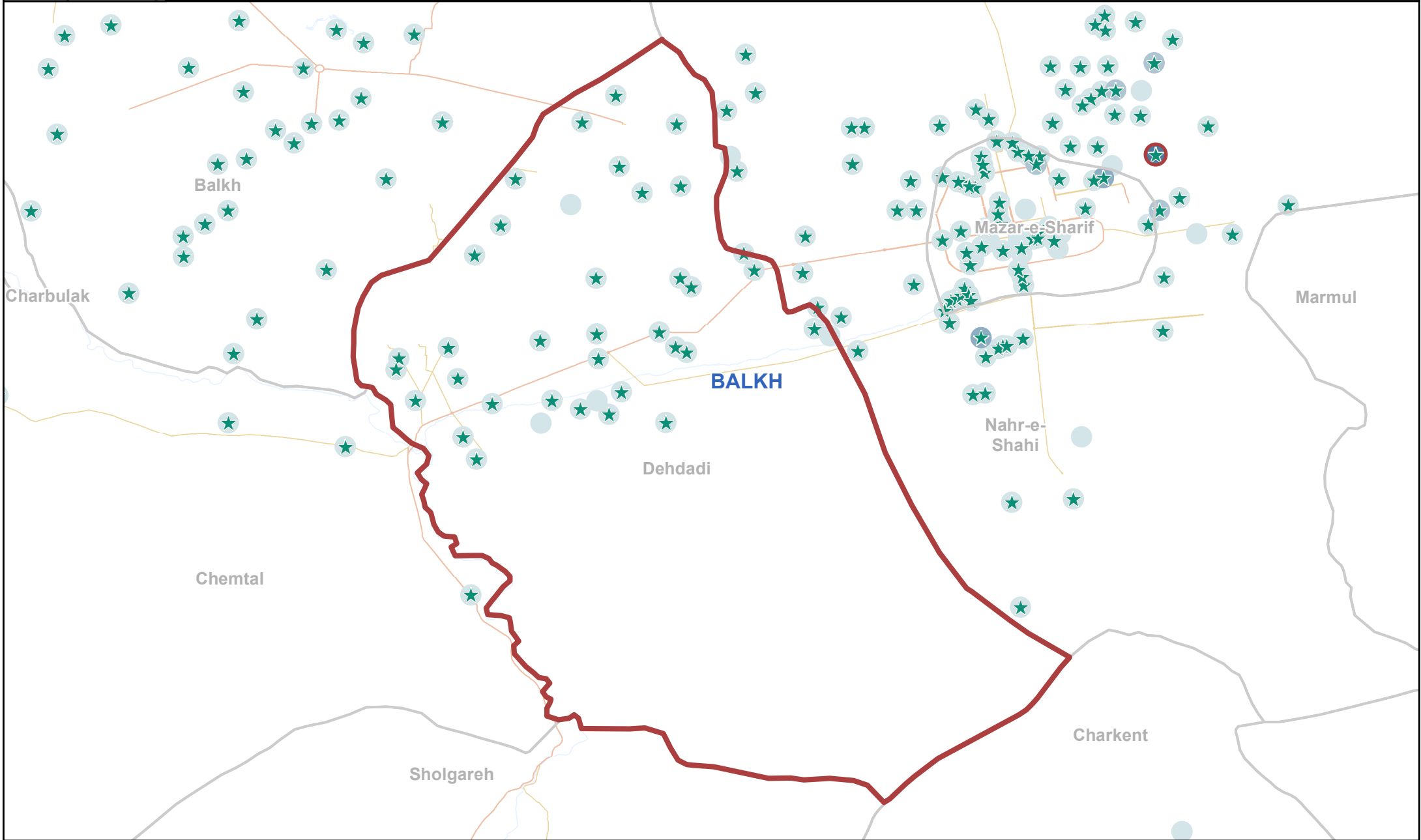
Province: Balkh | District: Dehdadi



Source Data : IOM, AGCHO, AIMS, CSO, OSM  
 Date map production : 3 January 2018  
 Disclaimer : This map is for illustration purposes only.  
 Names and boundaries on this map do not imply official endorsement or acceptance by IOM.



1 cm = 2 km  
 1:168,000  
<https://afghanistan.iom.int/> - email : [iomkabuldtmallusers@iom.int](mailto:iomkabuldtmallusers@iom.int)





Province	<b>Route Type</b>	<b>Total Returnees From Abroad</b>
Assessed Provinces	Primary	< 500
District	Secondary	501 - 1,000
District of Interest	Tertiary	1,001 - 2,500
Not Accessible	Waterbodies	2,501 - 5,000
Arrival IDPs > 0	Waterways	5,001 - 10,000
Total Returnees from Abroad > 5,000		> 10,000

## AFGHANISTAN - DTM December 2017

**B2 Assessment**


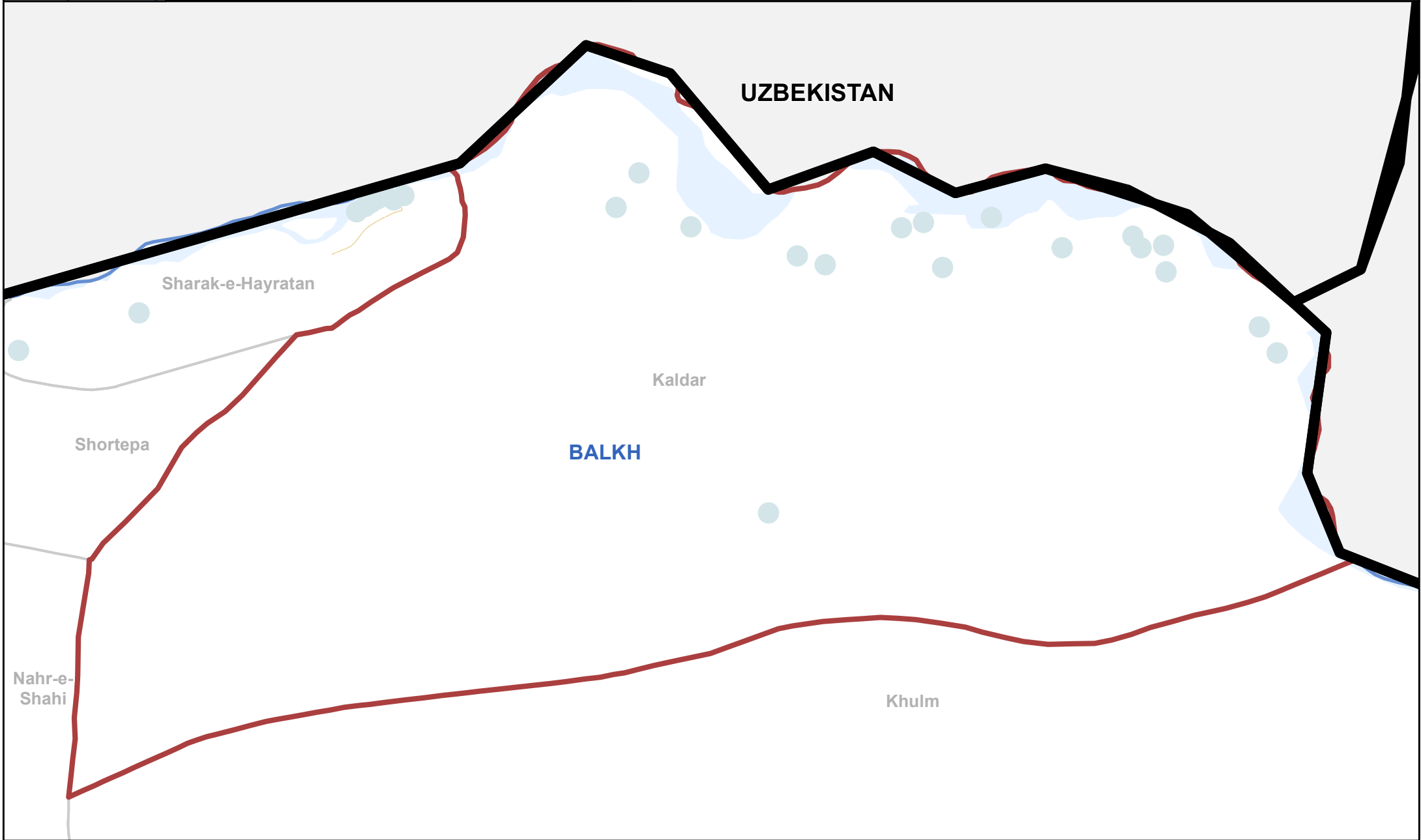
Province: Balkh | District: Kaldar

Kilometers  
0 4.5 9 18

Source Data : IOM, AGCHO, AIMS, CSO, OSM  
 Date map production : 3 January 2018  
 Disclaimer : This map is for illustration purposes only.  
 Names and boundaries on this map do not imply official endorsement or acceptance by IOM.

1 cm = 2 km  
 1:217,000

<https://afghanistan.iom.int/> - email : [iomkabuldtmallusers@iom.int](mailto:iomkabuldtmallusers@iom.int)



Province	<b>Route Type</b>	<b>Total Returnees From Abroad</b>
Assessed Provinces	Primary	< 500
District	Secondary	501 - 1,000
District of Interest	Tertiary	1,001 - 2,500
Not Accessible	Waterbodies	2,501 - 5,000
Arrival IDPs > 0	Waterways	5,001 - 10,000
Total Returnees from Abroad > 5,000		> 10,000

# AFGHANISTAN - DTM December 2017

Source Data : IOM, AGCHO, AIMS, CSO, OSM  
 Date map production : 3 January 2018  
 Disclaimer : This map is for illustration purposes only.  
 Names and boundaries on this map do not imply official endorsement or acceptance by IOM.



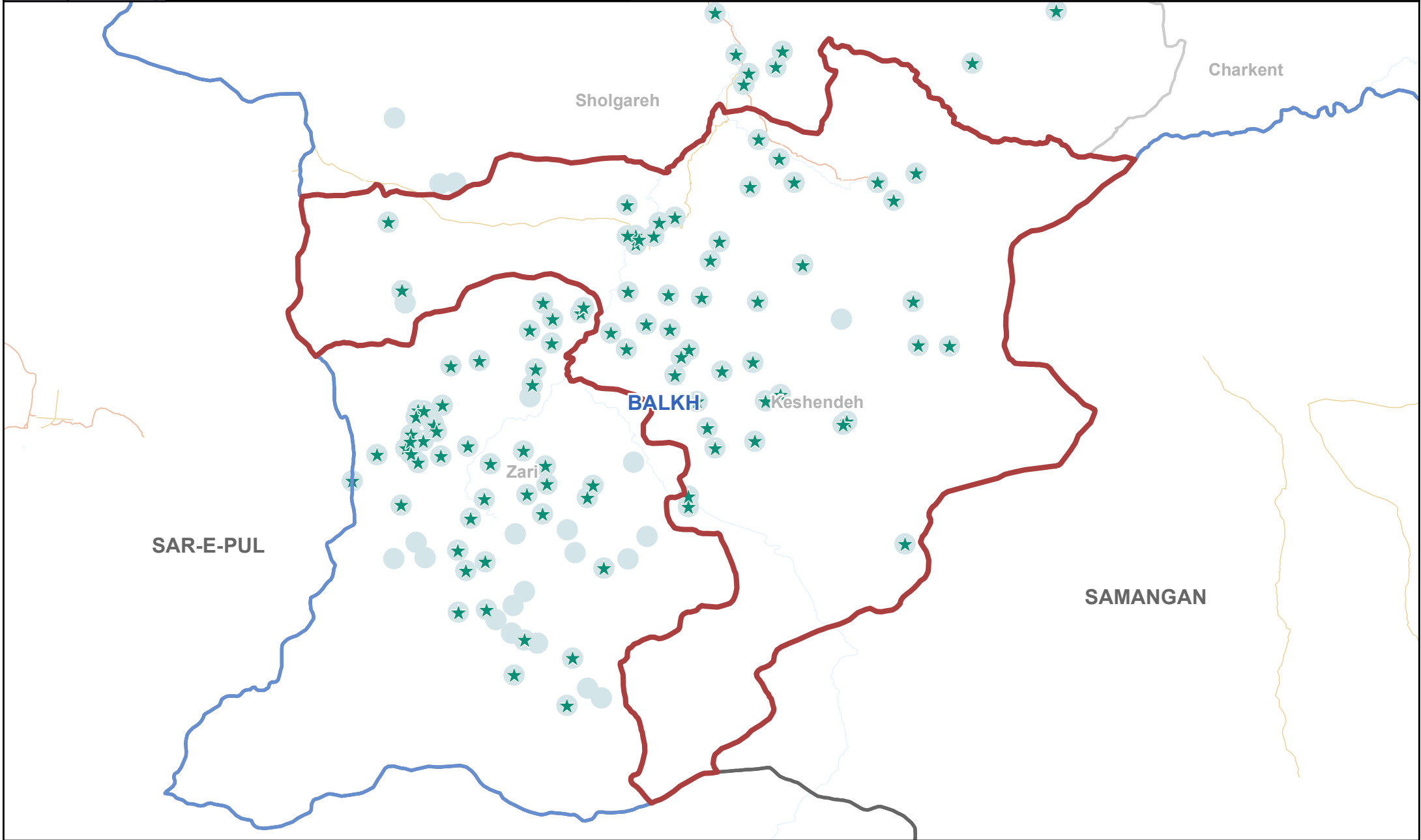
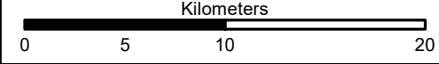
## B2 Assessment

Province: Balkh | District: Keshendeh

1 cm = 4 km

1:378,000

<https://afghanistan.iom.int/> - email : [iomkabuldtmallusers@iom.int](mailto:iomkabuldtmallusers@iom.int)





Province	<b>Route Type</b>	<b>Total Returnees From Abroad</b>
Assessed Provinces	Primary	< 500
District	Secondary	501 - 1,000
District of Interest	Tertiary	1,001 - 2,500
Not Accessible	Waterbodies	2,501 - 5,000
Arrival IDPs > 0	Waterways	5,001 - 10,000
Total Returnees from Abroad > 5,000		> 10,000

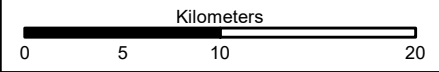
# AFGHANISTAN - DTM December 2017

Source Data : IOM, AGCHO, AIMS, CSO, OSM  
 Date map production : 3 January 2018  
 Disclaimer : This map is for illustration purposes only.  
 Names and boundaries on this map do not imply official endorsement or acceptance by IOM.



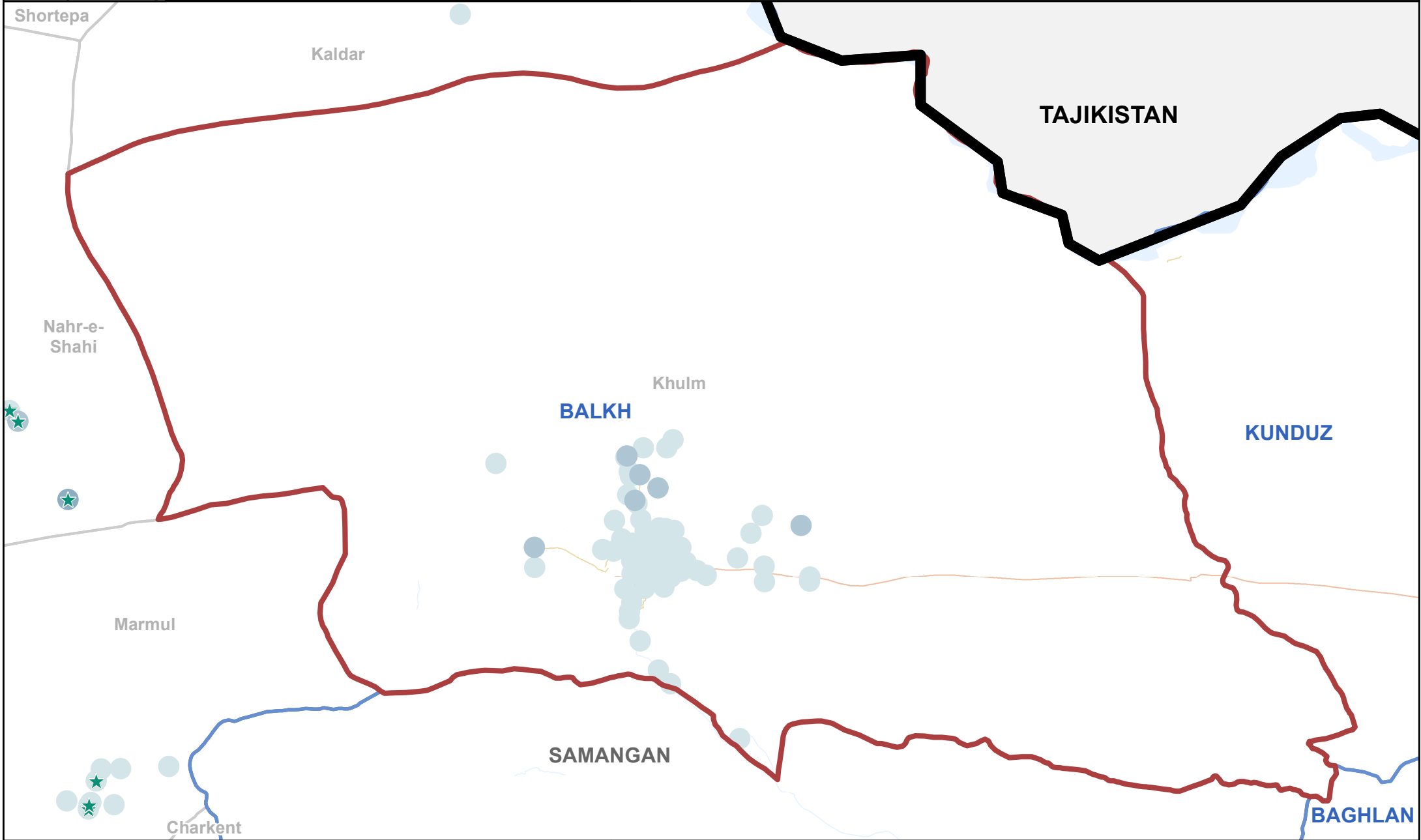
## B2 Assessment

Province: Balkh | District: Khulm



1 cm = 4 km 1:387,000

<https://afghanistan.iom.int/> - email : [iomkabuldtmallusers@iom.int](mailto:iomkabuldtmallusers@iom.int)





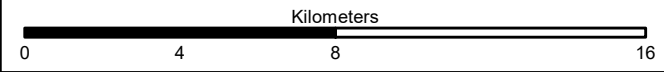


Province	<b>Route Type</b>	<b>Total Returnees From Abroad</b>
Assessed Provinces	Primary	< 500
District	Secondary	501 - 1,000
District of Interest	Tertiary	1,001 - 2,500
Not Accessible	Waterbodies	2,501 - 5,000
Arrival IDPs > 0	Waterways	5,001 - 10,000
Total Returnees from Abroad > 5,000		> 10,000

# AFGHANISTAN - DTM December 2017

## B2 Assessment

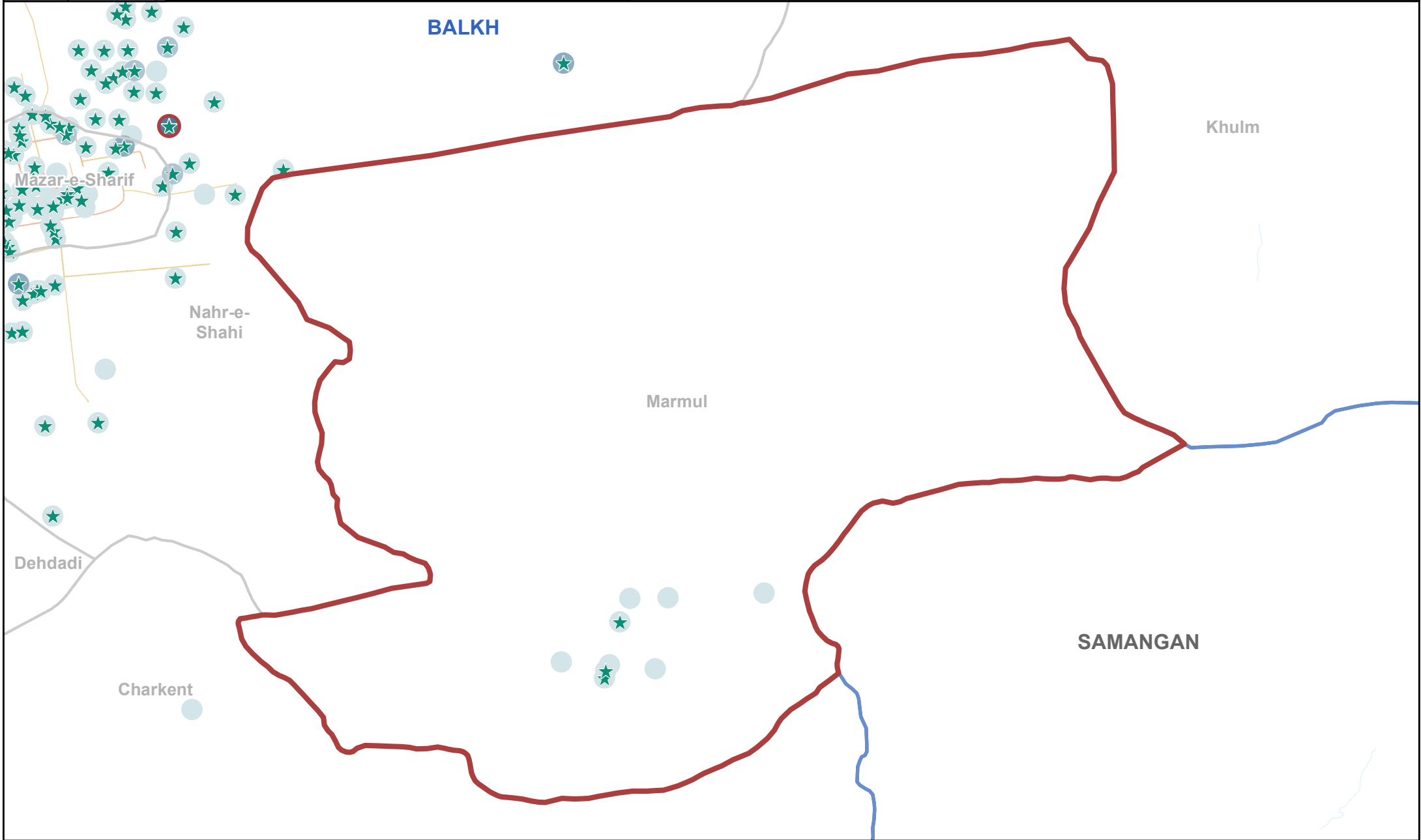
Province: Balkh | District: Marmul



Source Data : IOM, AGCHO, AIMS, CSO, OSM  
 Date map production : 3 January 2018  
 Disclaimer : This map is for illustration purposes only.  
 Names and boundaries on this map do not imply official endorsement or acceptance by IOM.



1 cm = 2 km  
 1:195,000  
<https://afghanistan.iom.int/> - email : [iomkabuldtmallusers@iom.int](mailto:iomkabuldtmallusers@iom.int)



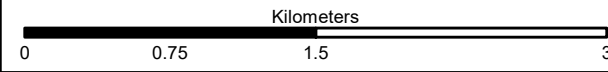


Province	<b>Route Type</b>	<b>Total Returnees From Abroad</b>
Assessed Provinces	Primary	< 500
District	Secondary	501 - 1,000
District of Interest	Tertiary	1,001 - 2,500
Not Accessible	Waterbodies	2,501 - 5,000
Arrival IDPs > 0	Waterways	5,001 - 10,000
Total Returnees from Abroad > 5,000		> 10,000

# AFGHANISTAN - DTM December 2017

B2 Assessment

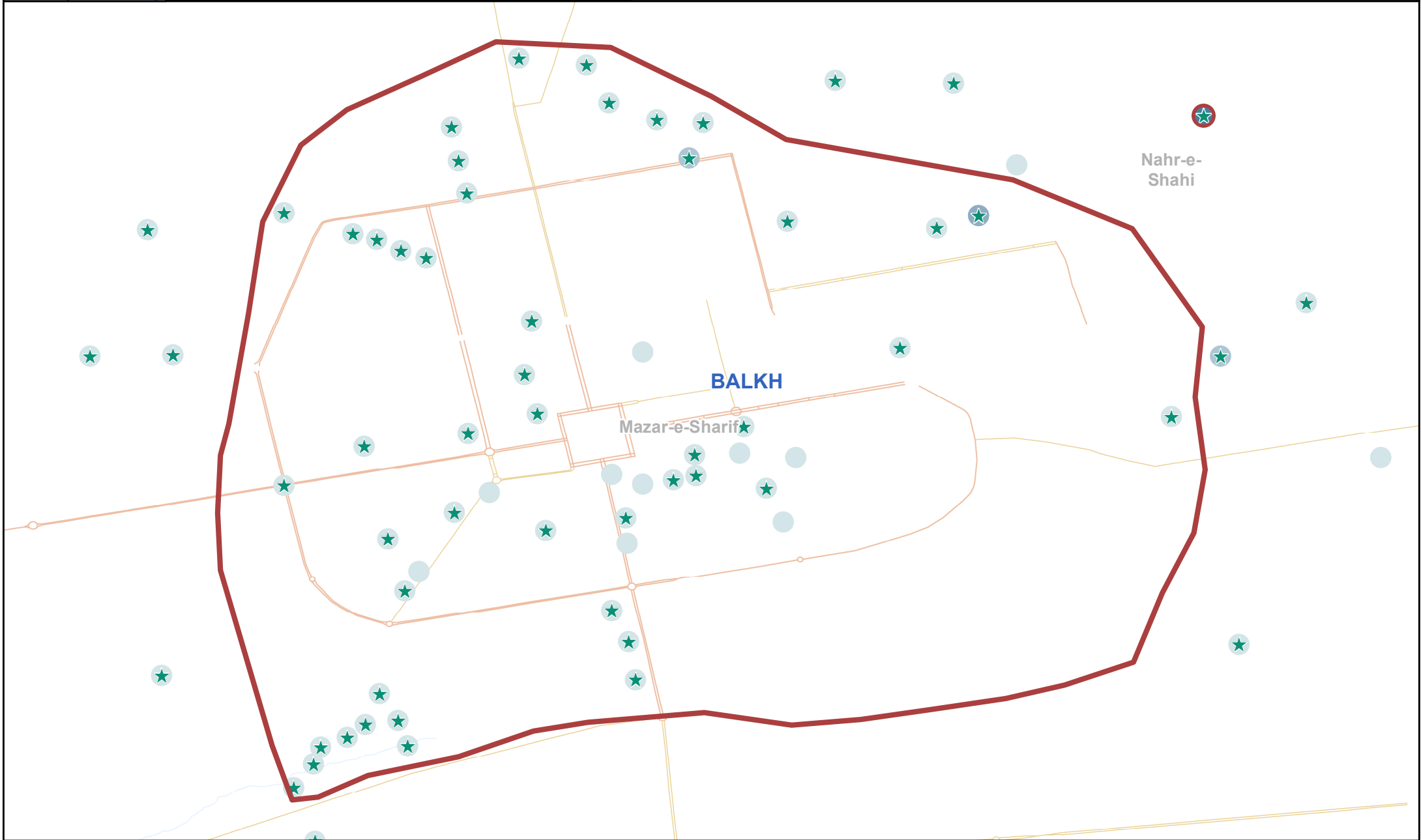
Province: Balkh | District: Mazar-e-Sharif



Source Data : IOM, AGCHO, AIMS, CSO, OSM  
 Date map production : 3 January 2018  
 Disclaimer : This map is for illustration purposes only.  
 Names and boundaries on this map do not imply official endorsement or acceptance by IOM.



1 cm = 0 km      1:39,000  
<https://afghanistan.iom.int/> - email : [iomkabuldtmallusers@iom.int](mailto:iomkabuldtmallusers@iom.int)



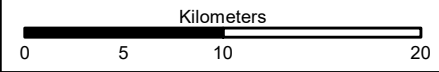


Province	<b>Route Type</b>	<b>Total Returnees From Abroad</b>
Assessed Provinces	Primary	< 500
District	Secondary	501 - 1,000
District of Interest	Tertiary	1,001 - 2,500
Not Accessible	Waterbodies	2,501 - 5,000
Arrival IDPs > 0	Waterways	5,001 - 10,000
Total Returnees from Abroad > 5,000		> 10,000

# AFGHANISTAN - DTM December 2017

B2 Assessment

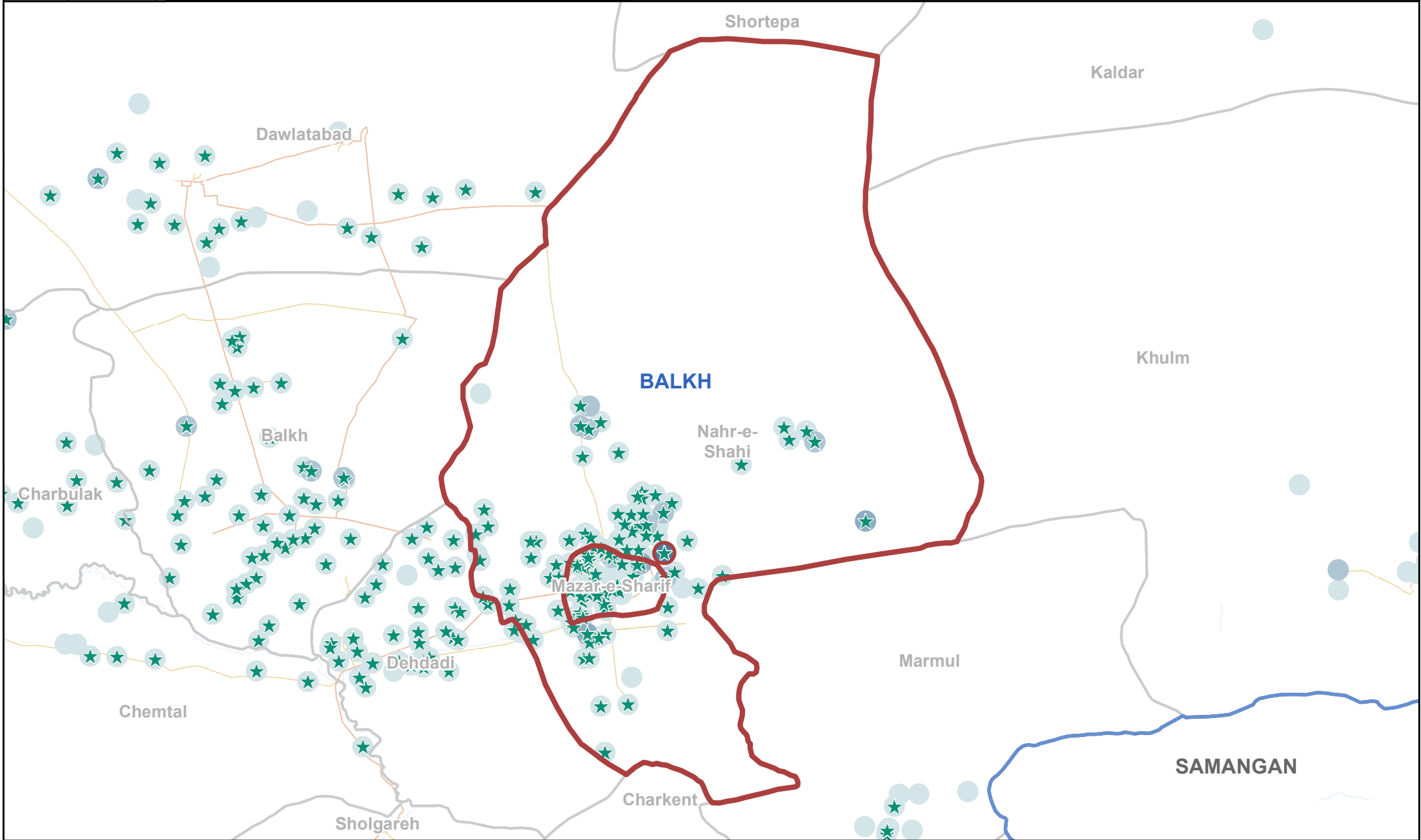
Province: Balkh | District: Nahr-e-Shahi



Source Data : IOM, AGCHO, AIMS, CSO, OSM  
 Date map production : 3 January 2018  
 Disclaimer : This map is for illustration purposes only.  
 Names and boundaries on this map do not imply official endorsement or acceptance by IOM.



1 cm = 4 km      1:382,000  
<https://afghanistan.iom.int/> - email : [iomkabuldtmallusers@iom.int](mailto:iomkabuldtmallusers@iom.int)



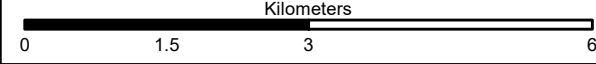


Province	<b>Route Type</b>	<b>Total Returnees From Abroad</b>
Assessed Provinces	Primary	< 500
District	Secondary	501 - 1,000
District of Interest	Tertiary	1,001 - 2,500
Not Accessible	Waterbodies	2,501 - 5,000
Arrival IDPs > 0	Waterways	5,001 - 10,000
Total Returnees from Abroad > 5,000		> 10,000

# AFGHANISTAN - DTM December 2017

## B2 Assessment

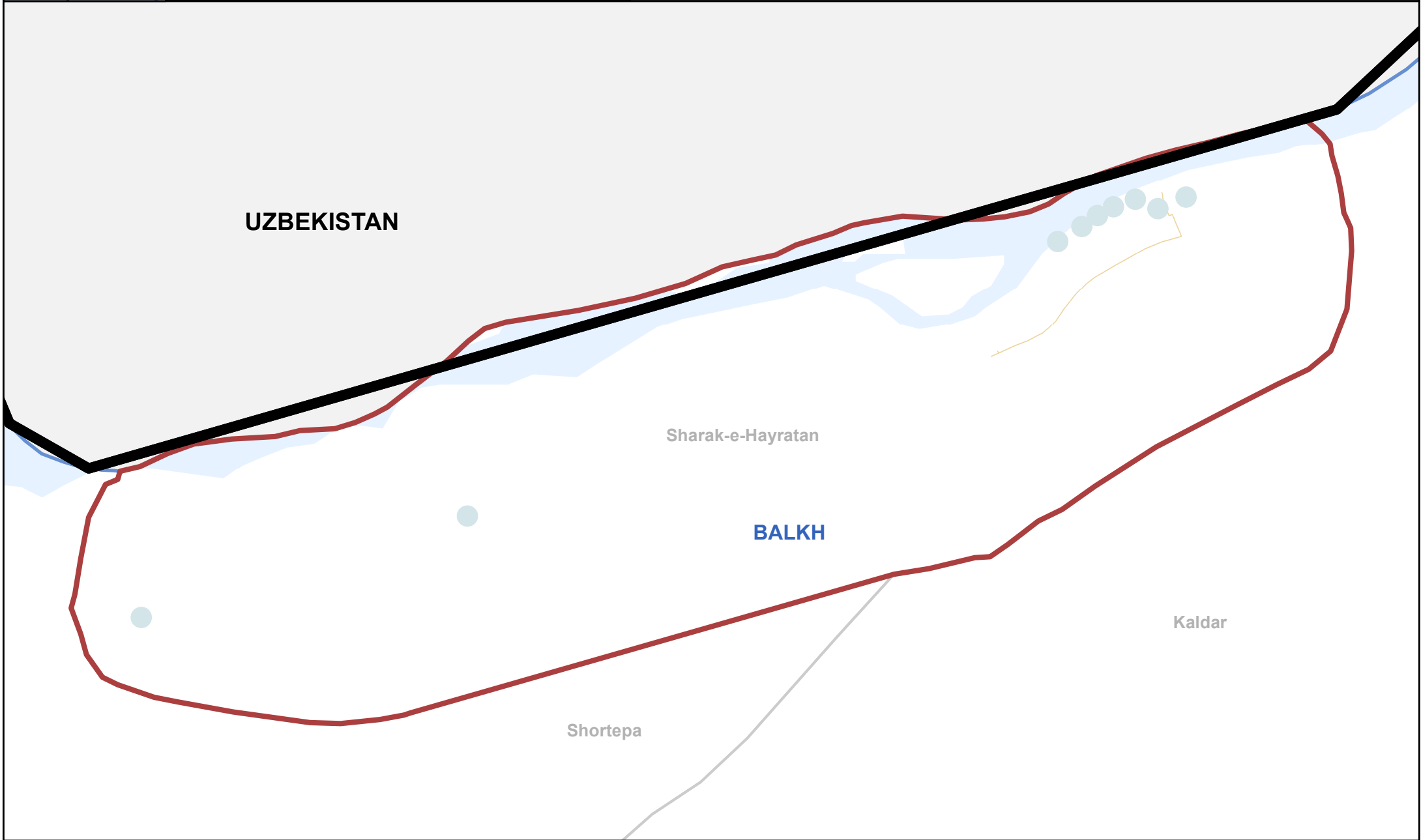
Province: Balkh | District: Sharak-e-Hayratan



Source Data : IOM, AGCHO, AIMS, CSO, OSM  
 Date map production : 3 January 2018  
 Disclaimer : This map is for illustration purposes only.  
 Names and boundaries on this map do not imply official endorsement or acceptance by IOM.



1 cm = 1 km      1:80,000  
<https://afghanistan.iom.int/> - email : [iomkabuldtmallusers@iom.int](mailto:iomkabuldtmallusers@iom.int)



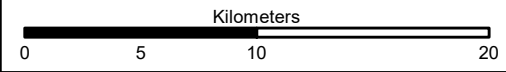


Province	<b>Route Type</b>	<b>Total Returnees From Abroad</b>
Assessed Provinces	Primary	< 500
District	Secondary	501 - 1,000
District of Interest	Tertiary	1,001 - 2,500
Not Accessible	Waterbodies	2,501 - 5,000
Arrival IDPs > 0	Waterways	5,001 - 10,000
Total Returnees from Abroad > 5,000		> 10,000

# AFGHANISTAN - DTM December 2017

## B2 Assessment

Province: Balkh | District: Sholgareh

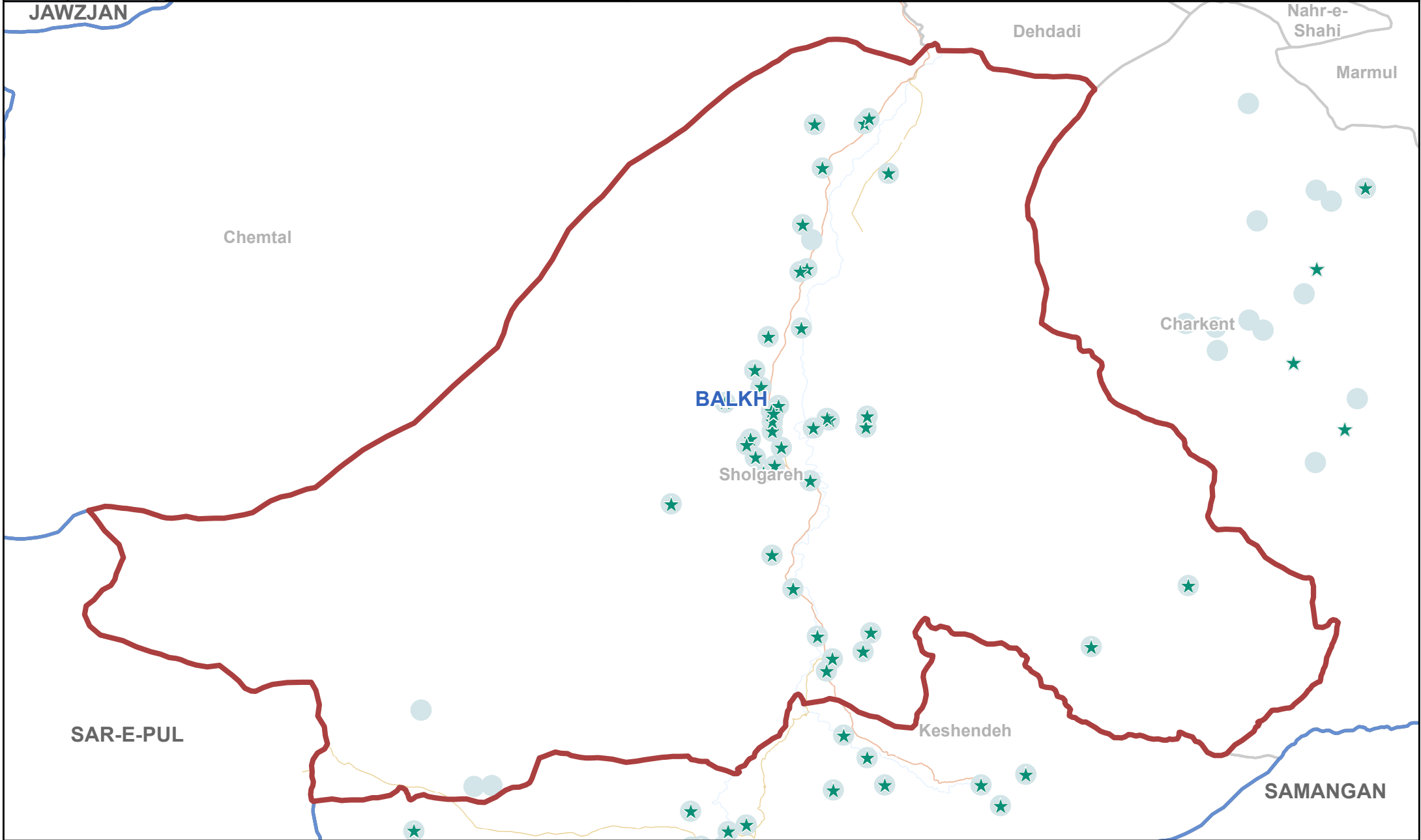


Source Data : IOM, AGCHO, AIMS, CSO, OSM  
 Date map production : 3 January 2018  
 Disclaimer : This map is for illustration purposes only.  
 Names and boundaries on this map do not imply official endorsement or acceptance by IOM.



1 cm = 3 km 1:326,000

<https://afghanistan.iom.int/> - email : [iomkabuldtmallusers@iom.int](mailto:iomkabuldtmallusers@iom.int)



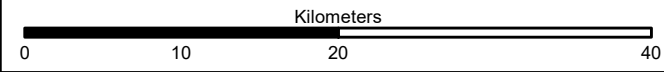


Province	<b>Route Type</b>	<b>Total Returnees From Abroad</b>
Assessed Provinces	Primary	< 500
District	Secondary	501 - 1,000
District of Interest	Tertiary	1,001 - 2,500
Not Accessible	Waterbodies	2,501 - 5,000
Arrival IDPs > 0	Waterways	5,001 - 10,000
Total Returnees from Abroad > 5,000		> 10,000

# AFGHANISTAN - DTM December 2017

B2 Assessment

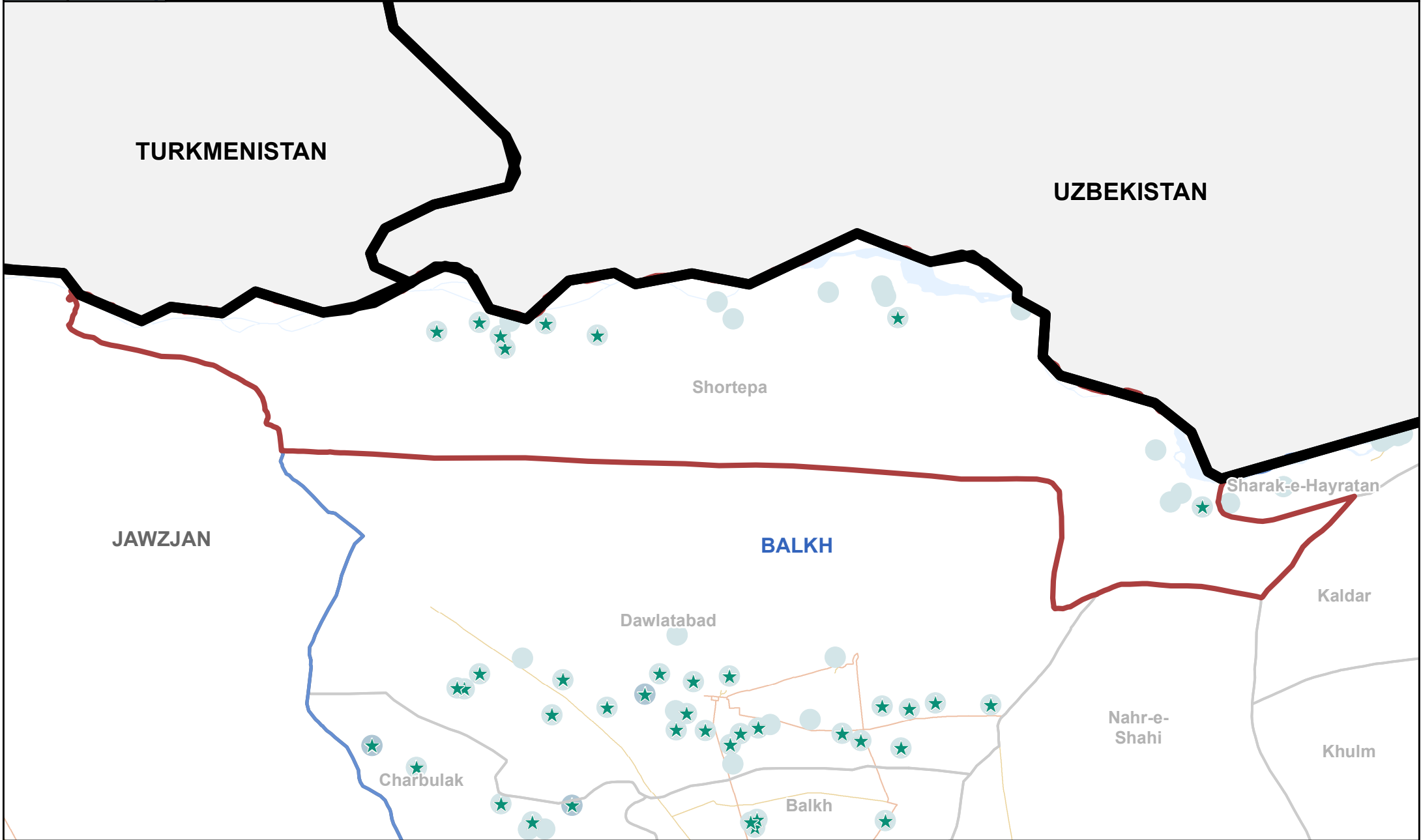
Province: Balkh | District: Shortepa



Source Data : IOM, AGCHO, AIMS, CSO, OSM  
 Date map production : 3 January 2018  
 Disclaimer : This map is for illustration purposes only.  
 Names and boundaries on this map do not imply official endorsement or acceptance by IOM.



1 cm = 5 km  
 1:483,000  
<https://afghanistan.iom.int/> - email : [iomkabuldtmallusers@iom.int](mailto:iomkabuldtmallusers@iom.int)



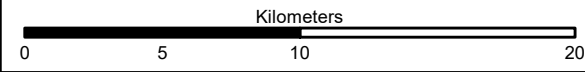


Province	<b>Route Type</b>	<b>Total Returnees From Abroad</b>
Assessed Provinces	Primary	< 500
District	Secondary	501 - 1,000
District of Interest	Tertiary	1,001 - 2,500
Not Accessible	Waterbodies	2,501 - 5,000
Arrival IDPs > 0	Waterways	5,001 - 10,000
Total Returnees from Abroad > 5,000		> 10,000

# AFGHANISTAN - DTM December 2017

## B2 Assessment

Province: Balkh | District: Zari

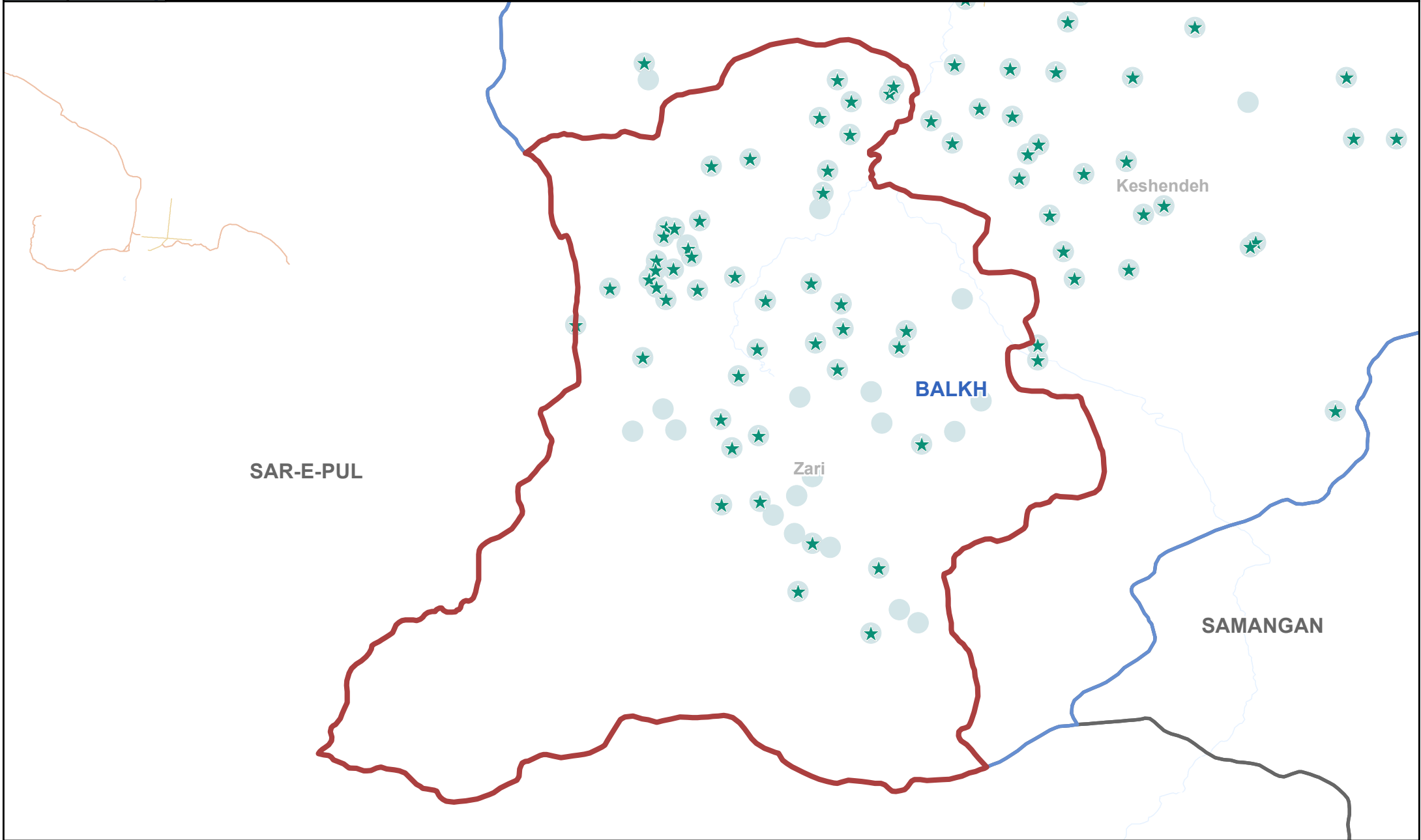


Source Data : IOM, AGCHO, AIMS, CSO, OSM  
 Date map production : 3 January 2018  
 Disclaimer : This map is for illustration purposes only.  
 Names and boundaries on this map do not imply official endorsement or acceptance by IOM.



1 cm = 3 km 1:275,000

<https://afghanistan.iom.int/> - email : [iomkabuldtmallusers@iom.int](mailto:iomkabuldtmallusers@iom.int)



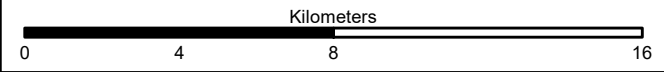


Province	<b>Route Type</b>	<b>Total Returnees From Abroad</b>
Assessed Provinces	Primary	< 500
District	Secondary	501 - 1,000
District of Interest	Tertiary	1,001 - 2,500
Not Accessible	Waterbodies	2,501 - 5,000
Arrival IDPs > 0	Waterways	5,001 - 10,000
Total Returnees from Abroad > 5,000		> 10,000

# AFGHANISTAN - DTM December 2017

B2 Assessment

Province: Balkh | District: Balkh



Source Data : IOM, AGCHO, AIMS, CSO, OSM  
 Date map production : 3 January 2018  
 Disclaimer : This map is for illustration purposes only.  
 Names and boundaries on this map do not imply official endorsement or acceptance by IOM.



1 cm = 2 km  
 1:196,000  
<https://afghanistan.iom.int/> - email : [iomkabuldtmallusers@iom.int](mailto:iomkabuldtmallusers@iom.int)

