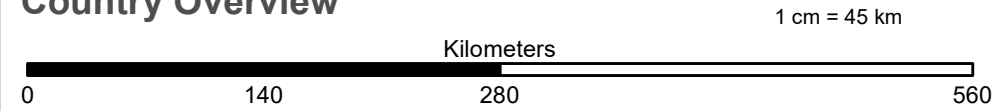


Countries	Route Type	Total Inflow (Returnees + IDPs)
Province of Interest	Primary	< 500
Province	Secondary	501 - 1,000
Assessed Provinces	Tertiary	1,001 - 2,500
District	Waterbodies	2,501 - 5,000
	Waterways	5,001 - 10,000
		> 10,000

AFGHANISTAN - DTM March 2018

Baseline Mobility Assessment | Settlement Level | Total Inflow

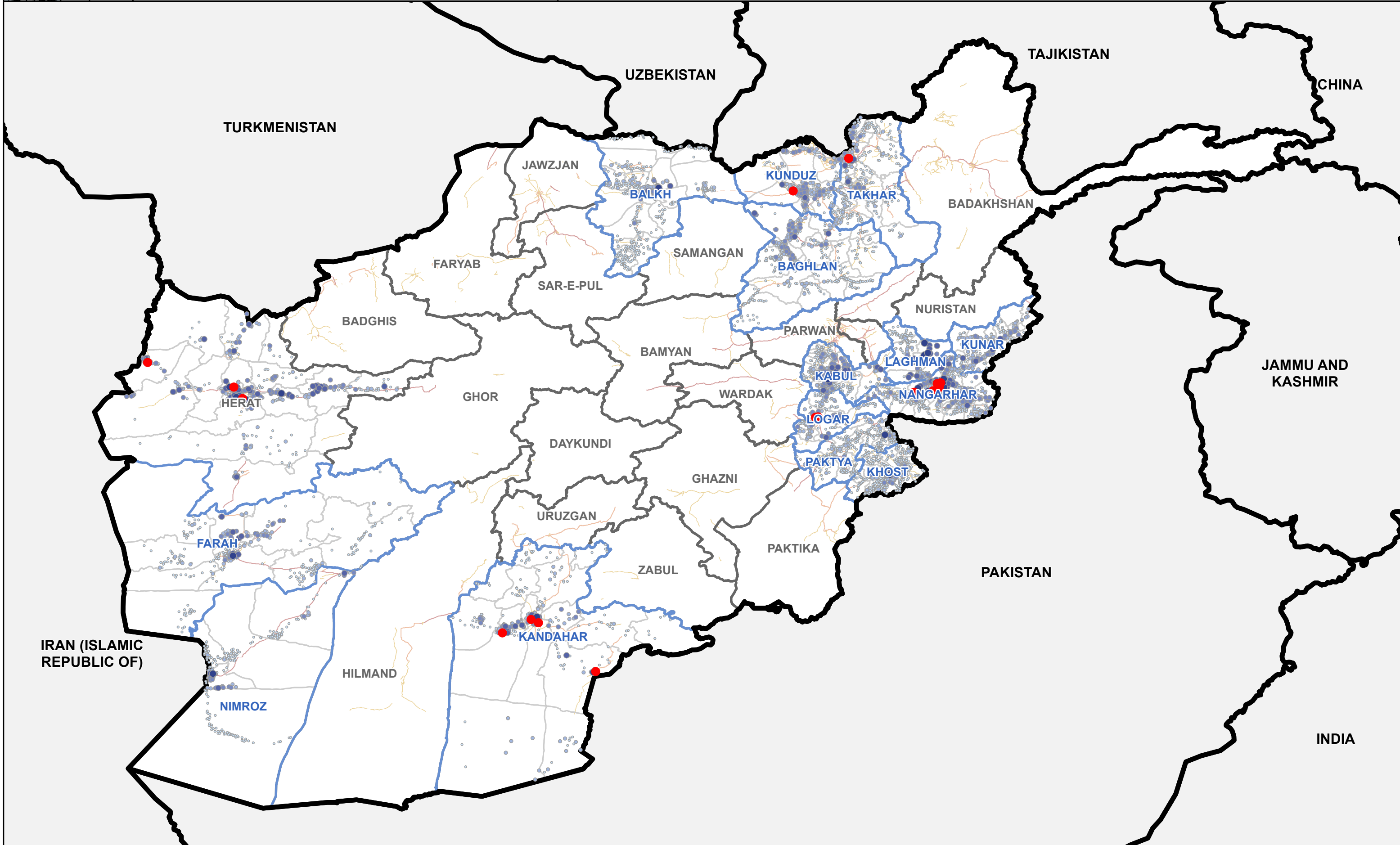
Country Overview

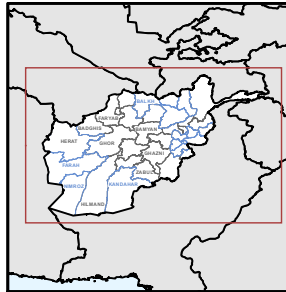


1:4,477,000

<https://afghanistan.iom.int/> - email : iomkabuldtmallusers@iom.int

Source Data : IOM, AGCHO, AIMS, CSO, OSM
 Date map production : 24 June 2018
 Disclaimer : This map is for illustration purposes only.
 Names and boundaries on this map do not imply official endorsement or acceptance by IOM.





Legend

- Countries
- Province
- District
- Hard to Reach District
- Province of Interest
- Assessed Provinces

Total Inflow (Returnees + IDPs)

- < 500
- 501 - 1,000
- 1,001 - 2,500
- 2,501 - 5,000
- 5,001 - 10,000
- > 10,000

DTM AFGHANISTAN - March 2018

Baseline Mobility Assessment | Hard to Reach Districts | Total Inflow | Country Overview

Source Data : IOM, REACH, AGCHO, AIMS, CSO, OSM
 Date map production : 27 May 2018
 Disclaimer : This map is for illustration purposes only. Names and boundaries on this map do not imply official endorsement or acceptance by IOM.
<https://afghanistan.iom.int/> - email : iomkabuldtmallusers@iom.int



1 cm = 45 km 1:4,477,364

