

24 IDP HHs

31% decrease in displacement from the previous week (35 HHs)

7 Returnee HHs

IOM Yemen DTM's Rapid Displacement Tracking (RDT) tool collects data on estimated numbers of households forced to flee on a daily basis from their locations of habitual residence or displacement, allowing for regular reporting of new displacements¹ in terms of estimated numbers, causes of displacement, geography and needs. It also tracks IDP returnees who returned to their location of habitual residence.

Between 8 and 14 October 2023, IOM Yemen DTM tracked 24 households (HHs) (144 individuals)² who experienced displacement at least once.

Economic reasons related to the conflict were the main reason for displacement, accounting for 54 per cent (13 HHs) of the total followed by safety and security reasons, accounting for 46 per cent (11 HHs).

From 1 January to 14 October 2023, IOM Yemen DTM tracked 4,716 households³ (28,296 Individuals) who experienced displacement at least once.

IOM DTM also recorded seven returnee households in the governorate of Ma'rib returning to their locations of origin during the reporting period.

1. Displacement in Yemen refers to the 13 governorates where IOM DTM's team has access, namely: Abyan, Ad Dali', Aden, Al Bayda, Al Hodeidah, Al Jawf, Al Maharah, Hadramawt, Lahj, Ma'rib, Shabwah, Socotra, Ta'iz.

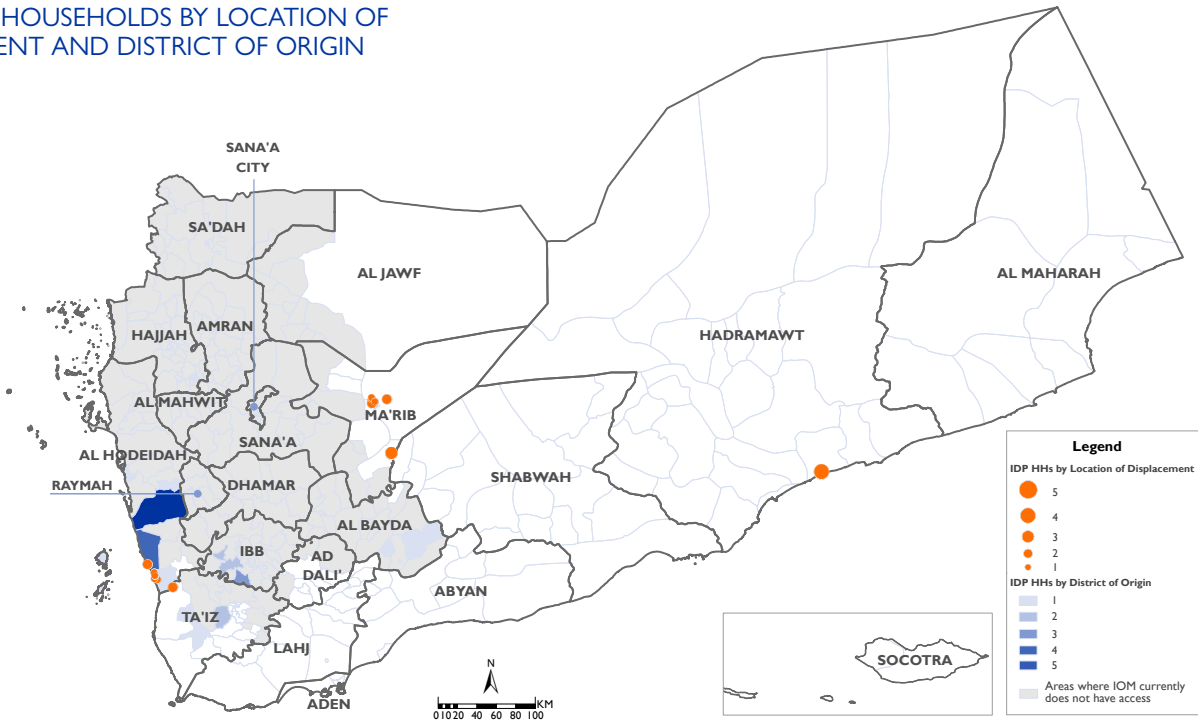
2. IOM DTM estimates that one household represents six individuals.

3. Please note that further additions to previous reporting periods can be reflected in cumulative totals without being individually addressed in narrative reports.

Governorate of Displacement	IDP HHs Displaced during the week 8 to 14 Oct 2023	Total ⁴ IDP HHs from 1 Jan to 14 Oct 2023
Ma'rib	12	2,006
Al Hodeidah	8	654
Hadramawt	4	36
Ta'iz	0	880
Lahj	0	383
Shabwah	0	434
Abyan	0	219
Ad Dali	0	95
Al Maharah	0	9
Aden	0	0
Al Bayda	0	0
Al Jawf	0	0
Socotra	0	0
TOTAL	24	4,716

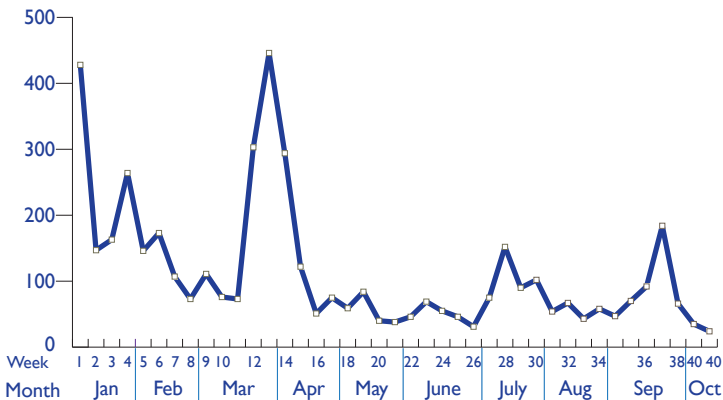
4. New arrivals recorded by IOM DTM within the reporting period. This does not necessarily represent the exact total increase of HHs due to an unknown number of instances of multiple displacements and/or return.

DISPLACED HOUSEHOLDS BY LOCATION OF DISPLACEMENT AND DISTRICT OF ORIGIN

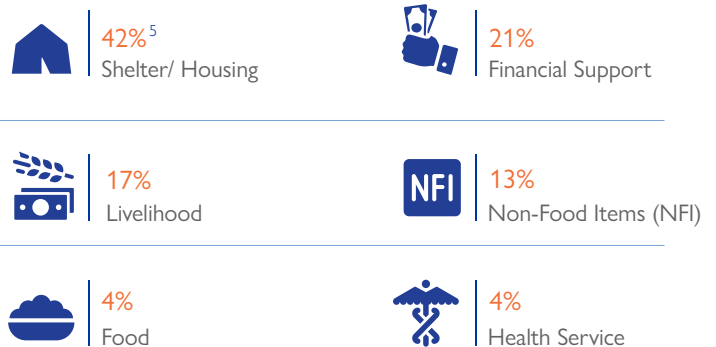


Disclaimer: This map is for illustration purposes only. Names and boundaries on this map do not imply official endorsement or acceptance by IOM.

NUMBER OF IDP HHs DISPLACED PER WEEK



MAIN NEEDS OF IDP HHs DURING THE REPORTING PERIOD



5. Percentages are rounded and might not add up to 100.