

61 IDP HHs
 27% decrease in displacement from the previous week (83 HHs)

0 Returnee HHs

IOM Yemen DTM's Rapid Displacement Tracking (RDT) tool collects data on estimated numbers of households forced to flee on a daily basis from their locations of habitual residence or displacement, allowing for regular reporting of new displacements¹ in terms of estimated numbers, causes of displacement, geography and needs. It also tracks IDP returnees who returned to their location of habitual residence.

Between 16 and 22 July 2023, IOM Yemen DTM tracked 61 households (HH) (366 individuals)² who experienced displacement at least once.

Safety and security concerns as a result of the conflict were the main reason for displacement, accounting for 82 per cent (50 HHs) of the total followed by economic reasons related to conflict, accounting for 18 per cent (11 HHs).

From 1 January to 22 July 2023, IOM Yemen DTM tracked 3,805 households³ (22,830 Individuals) who experienced displacement at least once.

Governorate of Displacement	IDP HHs Displaced during the week 16 to 22 July 2023	Total ⁴ IDP HHs from 1 Jan to 22 July 2023
Lahj	31	375
Ma'rib	14	1,553
Al Hodeidah	7	459
Ad Dali	5	87
Ta'iz	4	674
Al Maharah	0	9
Shabwah	0	409
Hadramawt	0	20
Abyan	0	219
Aden	0	0
Al Bayda	0	0
Al Jawf	0	0
Socotra	0	0
TOTAL	61	3,805

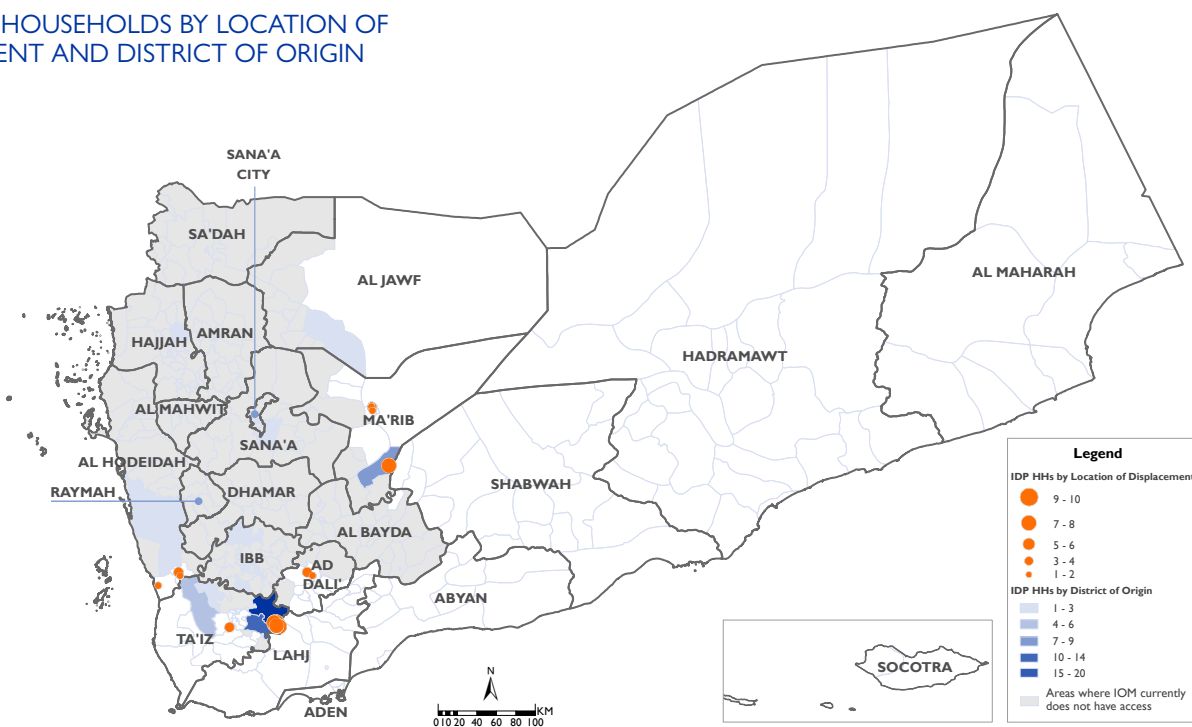
4. New arrivals recorded by IOM DTM within the reporting period. This does not necessarily represent the exact total increase of HHs due to an unknown number of instances of multiple displacements and/or return.

1. Displacement in Yemen refers to the 13 governorates where IOM DTM's team has access, namely: Abyan, Ad Dali', Aden, Al Bayda, Al Hodeidah, Al Jawf, Al Maharah, Hadramawt, Lahj, Ma'rib, Shabwah, Socotra, Ta'iz.

2. IOM DTM estimates that one household represents six individuals.

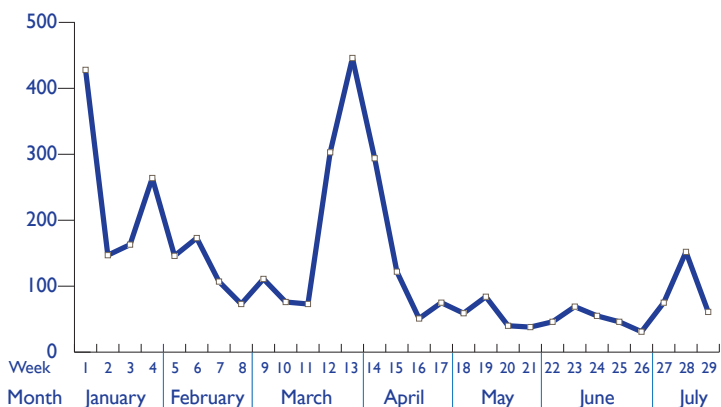
3. Please note that further additions to previous reporting periods can be reflected in cumulative totals without being individually addressed in narrative reports.

DISPLACED HOUSEHOLDS BY LOCATION OF DISPLACEMENT AND DISTRICT OF ORIGIN

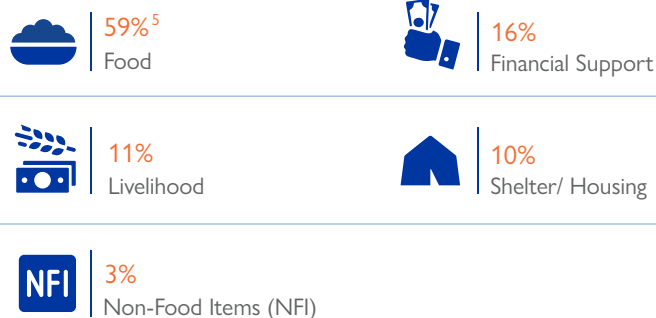


Disclaimer: This map is for illustration purposes only. Names and boundaries on this map do not imply official endorsement or acceptance by IOM.

NUMBER OF IDP HHs DISPLACED PER WEEK



MAIN NEEDS OF IDP HHs DURING THE REPORTING PERIOD



5. Percentages are rounded and might not add up to 100.