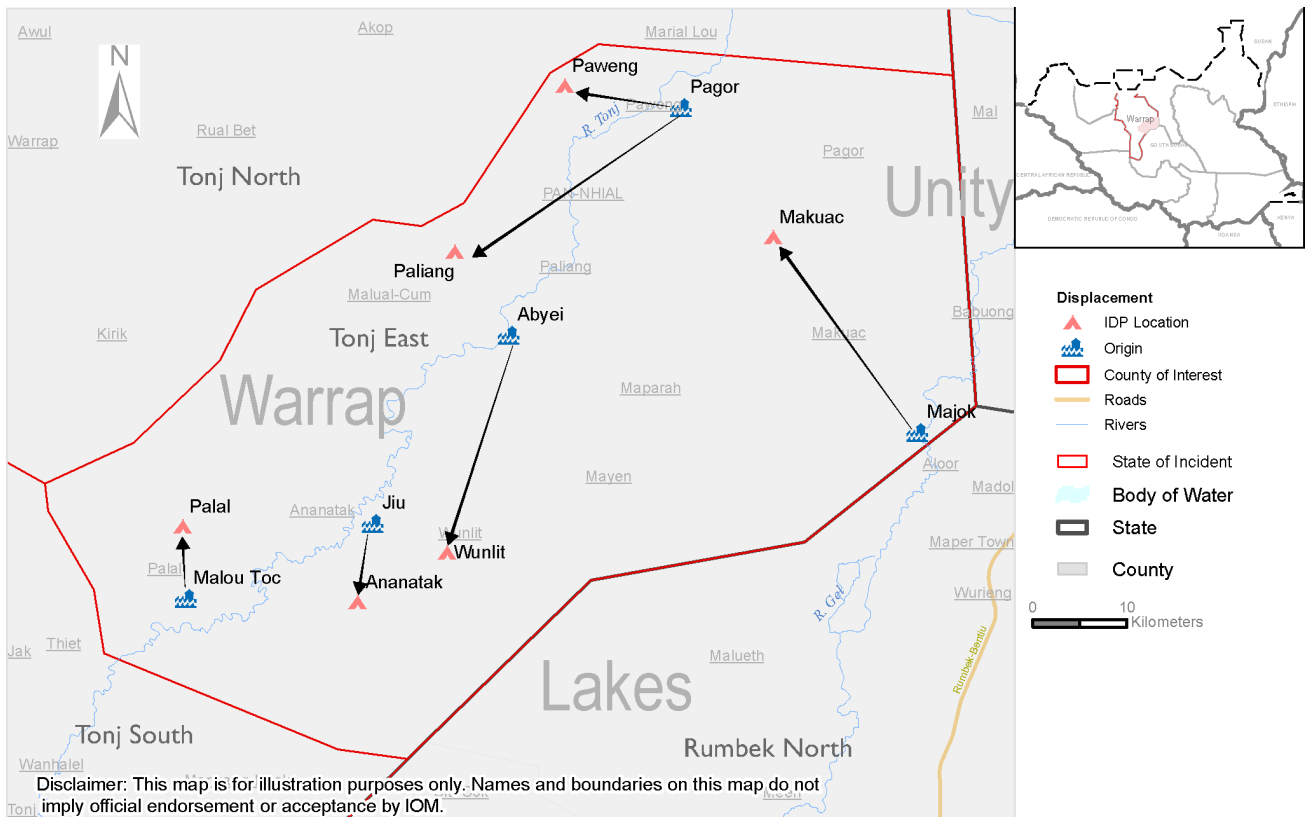


## Tonj East County, Warrap State

On 16 September 2020, IOM's Displacement Tracking Matrix (DTM) conducted Emergency Event Tracking to capture information about flood induced displacement in Tonj East County of Warrap State. DTM found that 10,269 individuals, (1,653 households) were displaced between 5 September and 16 September 2020 to neighbouring payams within Tonj East. The floods affected Ananatak, Wunlit, Makuac, Paliang, Palal and Paweng payams.

Information gathered through key informant interviews indicate that IDPs found refuge among host communities of Ananatak, Wunlit, Makuac, Paliang, Palal and Paweng. All locations are located in Tonj East County. Urgent needs identified during the assessment include, food, shelter, non-food items, and health services.



<sup>1</sup> Please note that not all coordinates for reported locations were available at the time of writing. The map only displays locations for which coordinates were available.

## Tonj East County, Warrap State

Assessment Date	Location	Trigger for movement	IDPs	Setting
16 September 2020	Ananatak	Natural disaster	1,350 (225 HH)	Host Community
16 September 2020	Wunlit	Natural disaster	2,488 (415 HH)	Host Community
16 September 2020	Makuac	Natural disaster	3,496 (583 HH)	Host Community
16 September 2020	Paliang	Natural disaster	708 (118 HH)	Host Community
16 September 2020	Palal	Natural disaster	969 (102 HH)	Host Community
16 September 2020	Paweng	Natural disaster	1,258 (210 HH)	Host Community

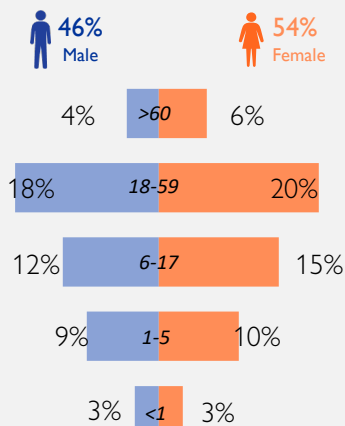
### Location: Ananatak, Tonj East County

Data collected on: 16 September 2020

TRIGGER FOR MOVEMENT	Natural Disaster
# of Household	225
# of IDPs	1,350
Arriving from	Jiu, (Tonj East County)
Mode of transport	On foot
Nature of movement	Spontaneous
Setting	Host Community

### DEMOGRAPHIC BREAKDOWN

n = 1,350 inds



### HUMANITARIAN NEEDS

● AVAILABLE ● INSUFFICIENT  
● UNAVAILABLE ● UNKNOWN

HEALTH	
WATER	
SANITATION	
PROTECTION	
FOOD	
SHELTER	
NON-FOOD ITEMS	

Information source: Phone Interview

Period Covered: 5 – 16 September 2020

# Event Tracking Report

## Tonj East County, Warrap State

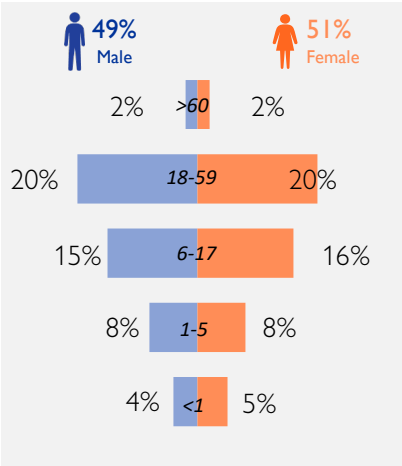
**Location: Wunlit Centre, Tonj East County**

**Data collected on: 16 September 2020**

TRIGGER FOR MOVEMENT	Natural Disaster
# of Household	415
# of IDPs	2,488
Arriving from	Abyei, (Tonj East county)
Mode of transport	On foot
Nature of movement	Spontaneous
Setting	Host Community

### DEMOGRAPHIC BREAKDOWN

n = 2,488 inds



HUMANITARIAN NEEDS  
● AVAILABLE ● INSUFFICIENT  
● UNAVAILABLE ● UNKNOWN

HEALTH	
WATER	
SANITATION	
PROTECTION	
FOOD	
SHELTER	
NON-FOOD ITEMS	

Information source: Phone Interview

Period Covered: 5 – 16 September 2020

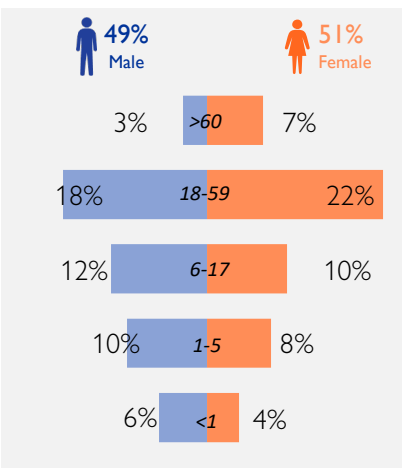
**Location: Makuac, Tonj East County**

**Data collected on: 16 September 2020**

TRIGGER FOR MOVEMENT	Natural Disaster
# of Household	583
# of IDPs	3,496
Arriving from	Majok, (Tonj East County)
Mode of transport	On foot
Nature of movement	Spontaneous
Setting	Host Community

### DEMOGRAPHIC BREAKDOWN

n = 3,496 inds



HUMANITARIAN NEEDS  
● AVAILABLE ● INSUFFICIENT  
● UNAVAILABLE ● UNKNOWN

HEALTH	
WATER	
SANITATION	
PROTECTION	
FOOD	
SHELTER	
NON-FOOD ITEMS	

Information source: Phone Interview

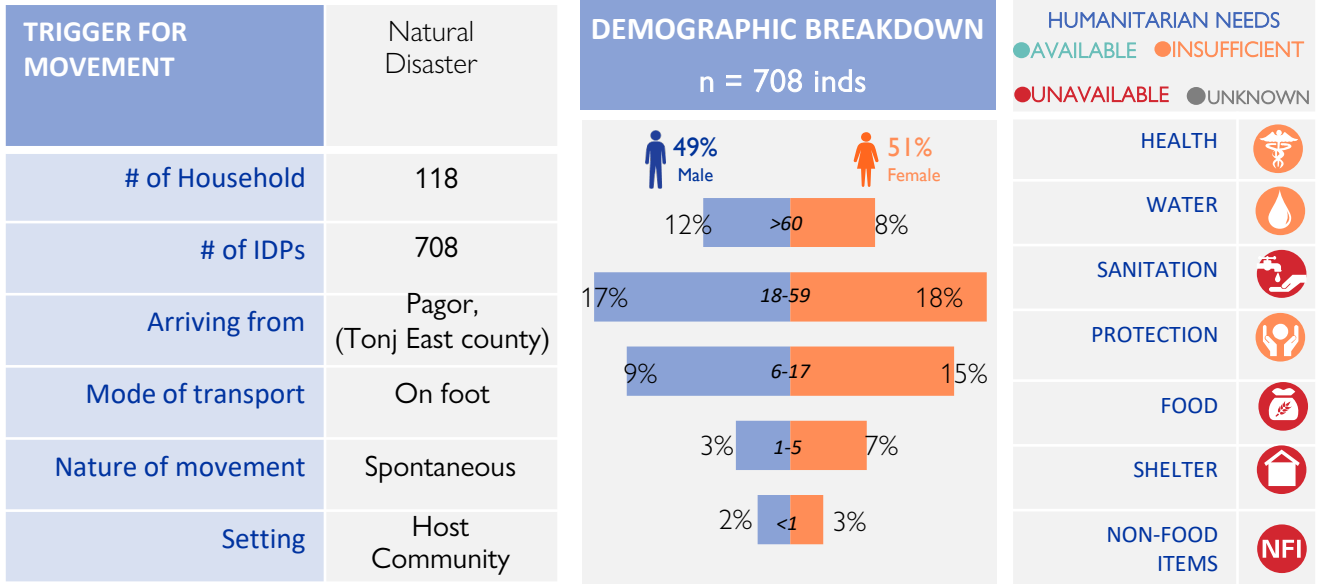
Period Covered: 5 – 16 September 2020

# Event Tracking Report

## Tonj East County, Warrap State

**Location: Paliang Centre, Tonj East County**

**Data collected on: 16 September 2020**

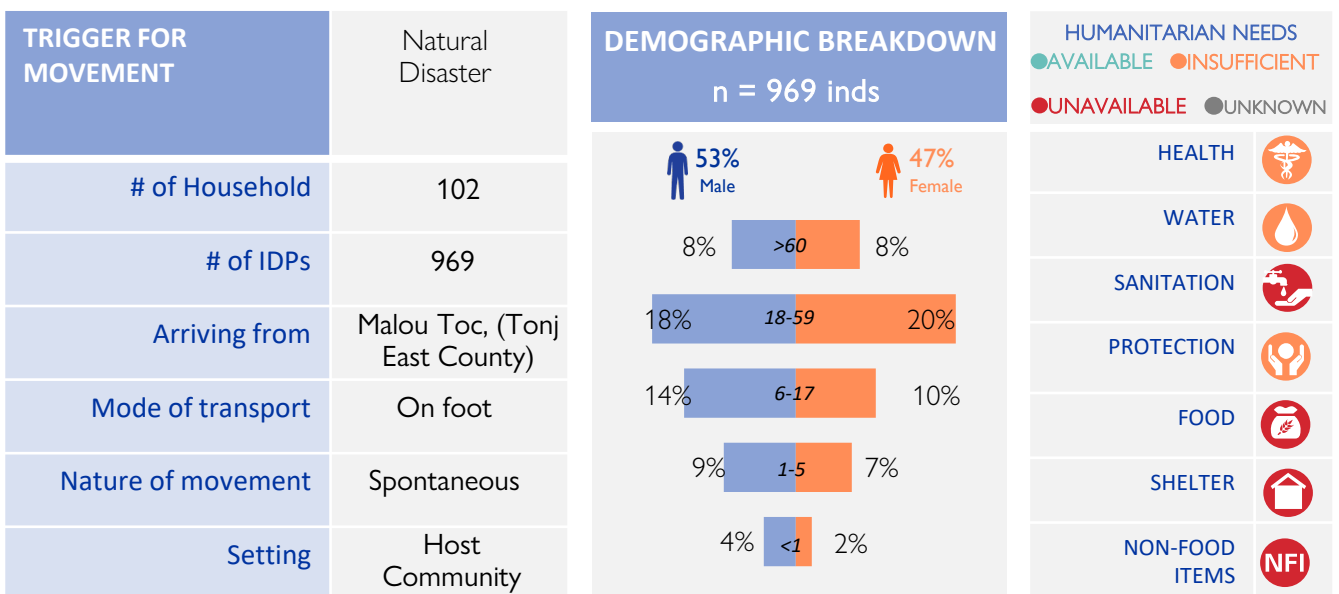


**Information source: Phone Interview**

**Period Covered: 5 – 16 September 2020**

**Location: Palal, Tonj East County**

**Data collected on: 16 September 2020**



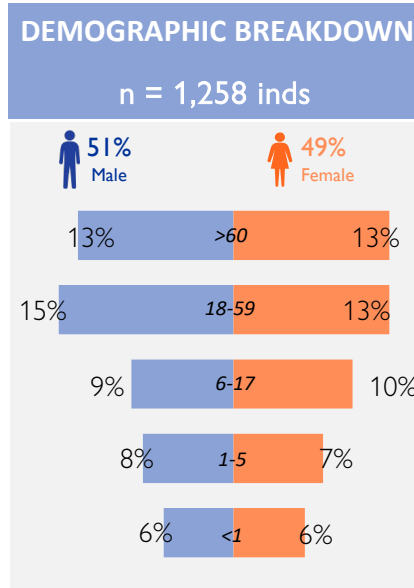
**Information source: Phone Interview**

**Period Covered: 5 – 16 September 2020**

**Location: Paweng, Tonj East County**

**Data Collected on: 16 September 2020**

TRIGGER FOR MOVEMENT	Natural Disaster
# of Household	210
# of IDPs	1,258
Arriving from	Pagor, (Tonj East County)
Mode of transport	On foot
Nature of movement	Spontaneous
Setting	Host Community



**HUMANITARIAN NEEDS**

● AVAILABLE ● INSUFFICIENT  
● UNAVAILABLE ● UNKNOWN

HEALTH	UNAVAILABLE
WATER	UNAVAILABLE
SANITATION	UNAVAILABLE
PROTECTION	UNAVAILABLE
FOOD	UNAVAILABLE
SHELTER	UNAVAILABLE
NON-FOOD ITEMS	UNAVAILABLE

**Information source: Phone Interview**

**Period Covered: 5 – 16 September 2020**

IOM DTM employs Event Tracking as a more rapid and localized assessment tool complementing overall efforts to report on IDP and returnee figures nationally (see Mobility Tracking reports and maps on [displacement.iom.int/south-sudan](https://displacement.iom.int/south-sudan)). IOM teams access IDP / returnee locations and consult local key informants including community representatives, local authorities or humanitarian partners and triangulate findings to provide partners with the most accurate as possible, actionable and current data.

**DTM IS SUPPORTED BY**

