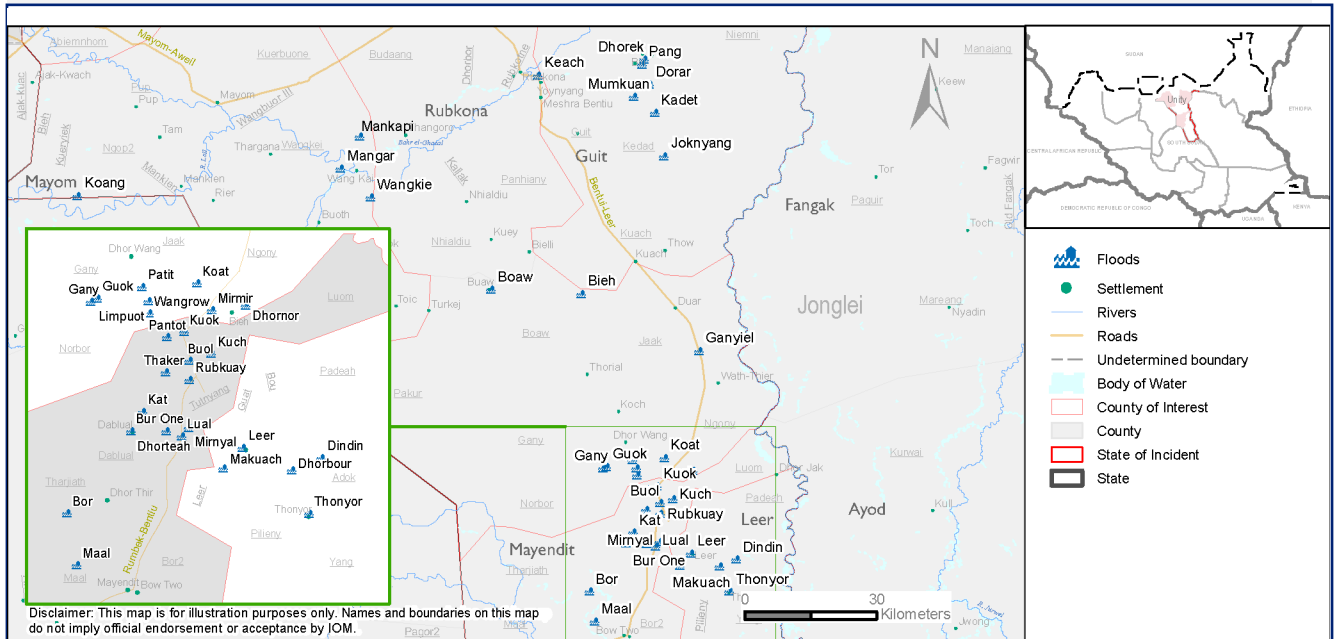


Mayendit, Guit & Mayom County, Unity State

Severe flooding caused by heavy rainfall in Unity State caused temporary displacement and disruption in livelihoods and service provision to more than 4,702 individuals (608 households). Through a network of DTM focal points and coordination with other humanitarian partners and authorities, monitoring teams have mapped seven locations (villages, neighbourhoods, and displacement sites) of Internally Displaced Persons (IDPs) affected by floods in Mayendit, Guit, and Mayom Counties between 30 July and 14 August 2020. Restricted accessibility and logistical constraints have limited field assessments in certain areas and rendered data verification challenging. DTM is working closely with partners in order to verify the number of affected individuals in flooded areas, to complement ongoing inter-agency rapid needs assessments.¹



¹ Please note that not all coordinates for reported locations were available at the time of writing. The map only displays locations for which coordinates were available.

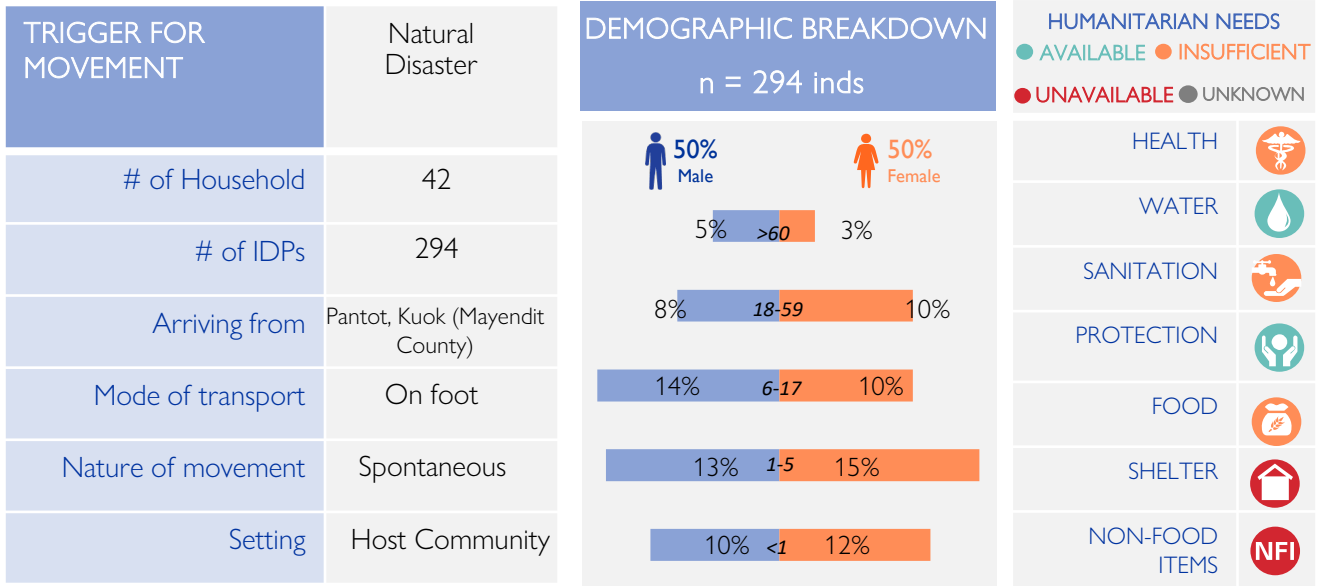
Assessment Date	Location name	Main trigger for movement	IDPs (Households)	IDPs (ind.)	Setting
30 July 2020	Thaker & Tharbika	Natural Disaster	42	294	Host Community
31 July 2020	Mirnyal & Bur	Natural Disaster	92	474	Host Community
31 July 2020	Bor	Natural Disaster	67	439	Host Community
10 August 2020	Dhorek	Natural Disaster	85	510	Host Community
11 August 2020	Kadet Payam HQ	Natural Disaster	263	2,572	Displacement Site
14 August 2020	Mankapi	Natural Disaster	30	210	Host Community
14 August 2020	Wangkie Primary School	Natural Disaster	29	203	Site

Event Tracking Report

Mayendit County, Unity State

Location: Thaker & Tharbika, Mayendit County

Data collected on: 30 July 2020

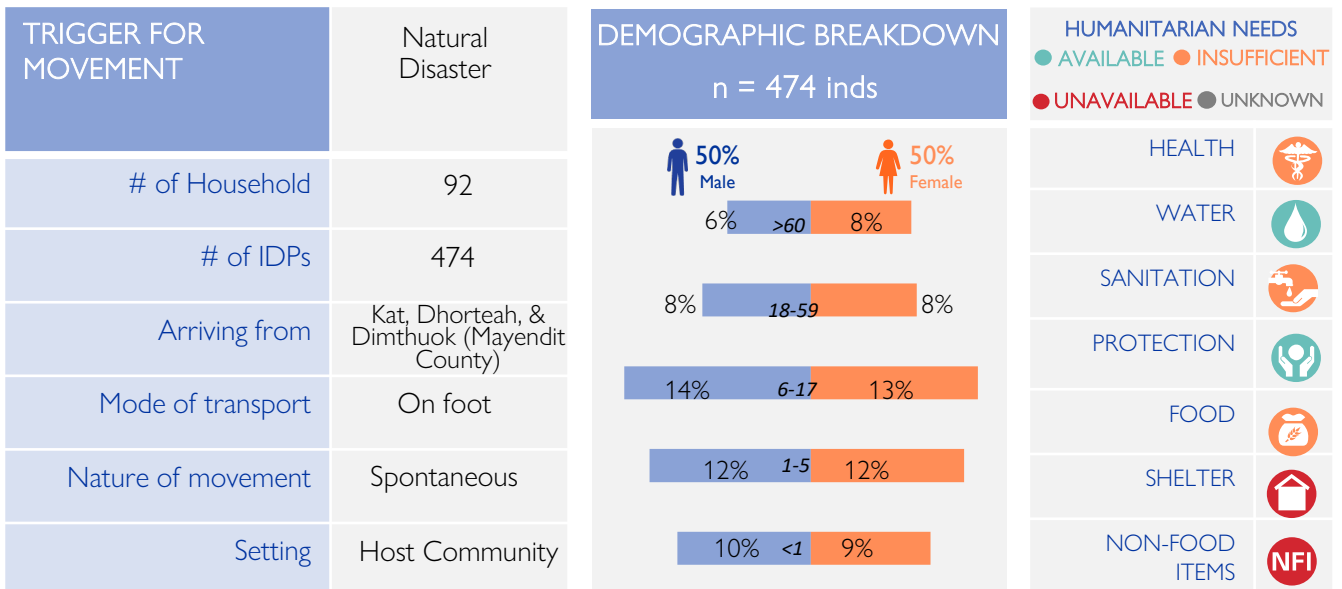


Information source: Key Informant Interview

Period Covered: 25 - 30 July 2020

Location: Mirnyal & Bur, Mayendit County

Data collected on: 31 July 2020



Information source: Direct Visit






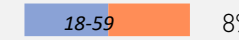








Period Covered: 25 - 31 July 2020

Event Tracking Report

Mayendit & Guit County, Unity State

Location: Bor, Mayendit County

Data collected on: 31 July 2020






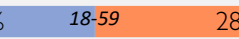








TRIGGER FOR MOVEMENT		DEMOGRAPHIC BREAKDOWN		HUMANITARIAN NEEDS	
Natural Disaster		n = 439 inds		● AVAILABLE ● INSUFFICIENT ● UNAVAILABLE ● UNKNOWN	
# of Household	67	49% Male  51% Female 		HEALTH	
# of IDPs	439	7% >60 		WATER	
Arriving from	Maal (Mayendit County)	8% 18-59 		SANITATION	
Mode of transport	On foot	13% 6-17 		PROTECTION	
Nature of movement	Spontaneous	11% 1-5 		FOOD	
Setting	Host Community	10% <1 		SHELTER	
				NON-FOOD ITEMS	

Information source: Key Informant Interview

Period Covered: 25 - 31 July 2020

Location: Dhorek, Guit County

Data collected on: 10 August 2020

TRIGGER FOR MOVEMENT		DEMOGRAPHIC BREAKDOWN		HUMANITARIAN NEEDS	
Natural Disaster		n = 510 inds		● AVAILABLE ● INSUFFICIENT ● UNAVAILABLE ● UNKNOWN	
# of Household	85	41% Male  59% Female 		HEALTH	
# of IDPs	510	5% >60 		WATER	
Arriving from	Pang, Dhornor & Keach (Guit County)	19% 18-59 		SANITATION	
Mode of transport	On foot	14% 6-17 		PROTECTION	
Nature of movement	Spontaneous	3% 1-5 		FOOD	
Setting	Host Community	0% <1 		SHELTER	
				NON-FOOD ITEMS	

Information source: Phone Interview

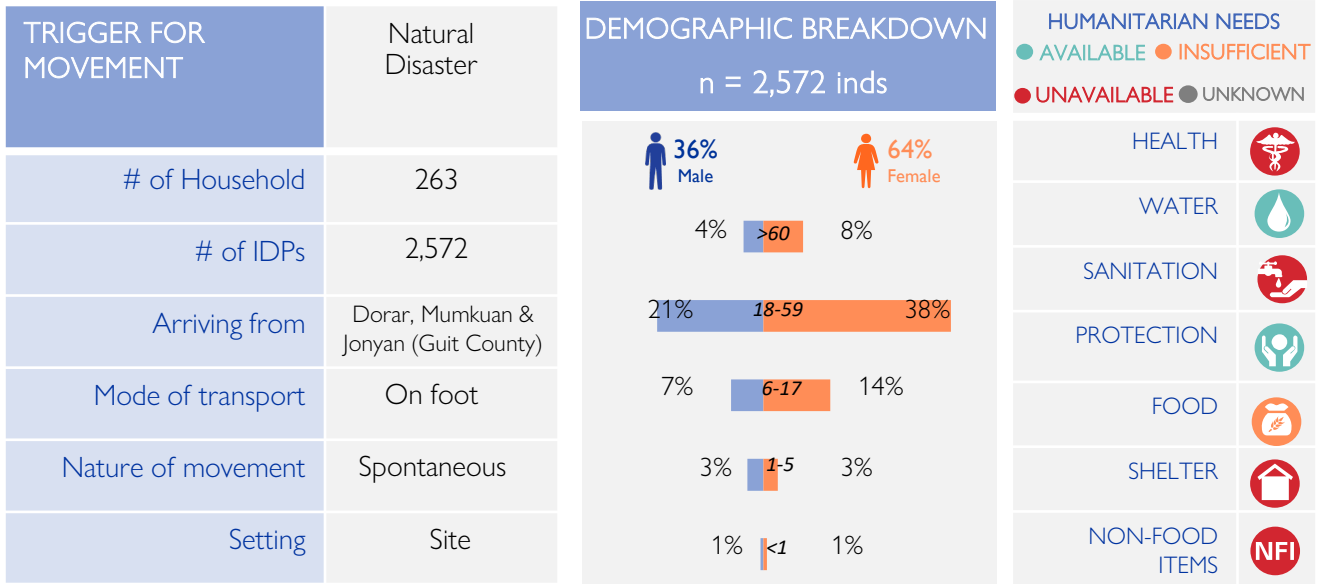
Period Covered: 4 - 10 August 2020

Event Tracking Report

Guit & Mayom County, Unity State

Location: Kadet Payam HQ, Guit County

Data collected on: 11 August 2020

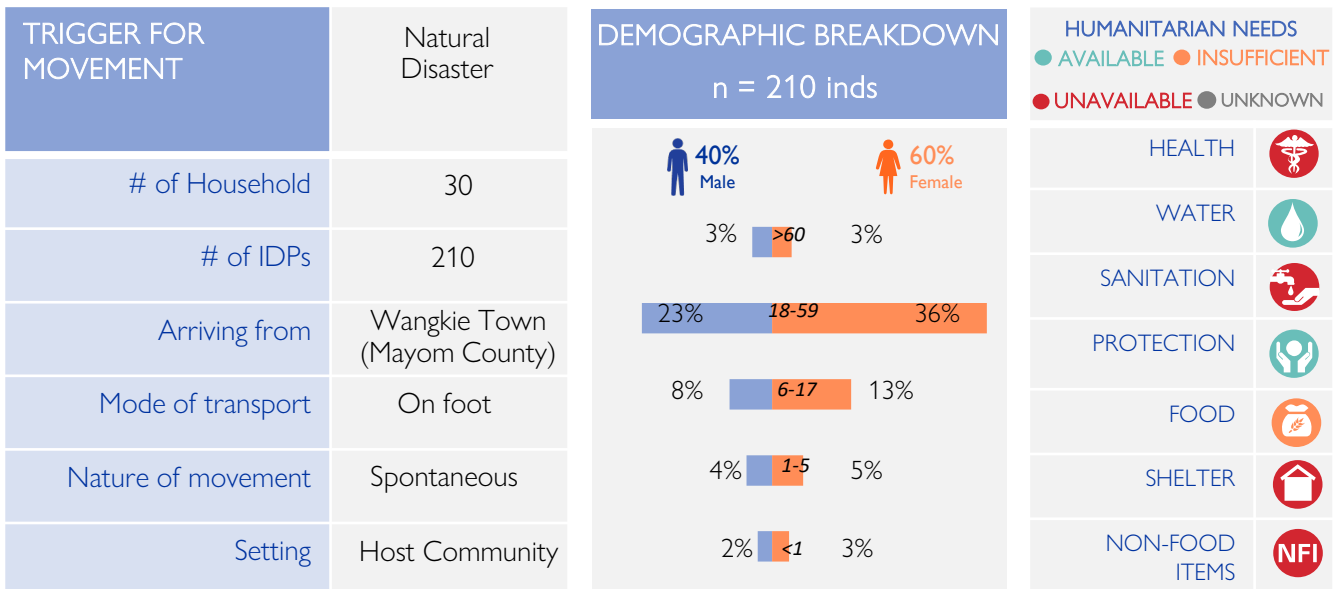


Information source: Phone Interview

Period Covered: 2 - 9 August 2020

Location: Mankapi, Mayom County

Data collected on: 14 August 2020

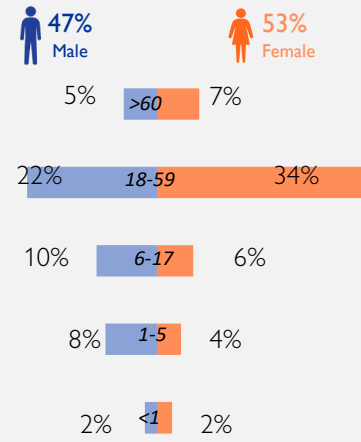









Information source: Direct Visit

Period Covered: 11 - 4 August 2020

Location: Wangkie Primary School, Mayom County

Data Collected on: 14 August 2020

TRIGGER FOR MOVEMENT	Natural Disaster	DEMOGRAPHIC BREAKDOWN	HUMANITARIAN NEEDS	
		n = 203 inds	● AVAILABLE ● INSUFFICIENT	● UNAVAILABLE ● UNKNOWN
# of Household	29	 <p>47% Male, 53% Female</p> <p>Age groups: >60 (5% Male, 7% Female), 18-59 (22% Male, 34% Female), 6-17 (10% Male, 6% Female), 1-5 (8% Male, 4% Female), <1 (2% Male, 2% Female)</p>	HEALTH	
# of IDPs	203		WATER	
Arriving from	Wangkie Town, (Mayom County)		SANITATION	
Mode of transport	On foot		PROTECTION	
Nature of movement	Spontaneous		FOOD	
Setting	Site		SHELTER	
			NON-FOOD ITEMS	

Information source: Phone Interview

Period Covered: 11 - 14 Aug 2020

IOM DTM employs Event Tracking as a more rapid and localized assessment tool complementing overall efforts to report on IDP and returnee figures nationally (see Mobility Tracking reports and maps on displacement.iom.int/south-sudan). IOM teams access IDP / returnee locations and consult local key informants including community representatives, local authorities or humanitarian partners and triangulate findings to provide partners with the most accurate as possible, actionable and current data.

DTM IS SUPPORTED BY

