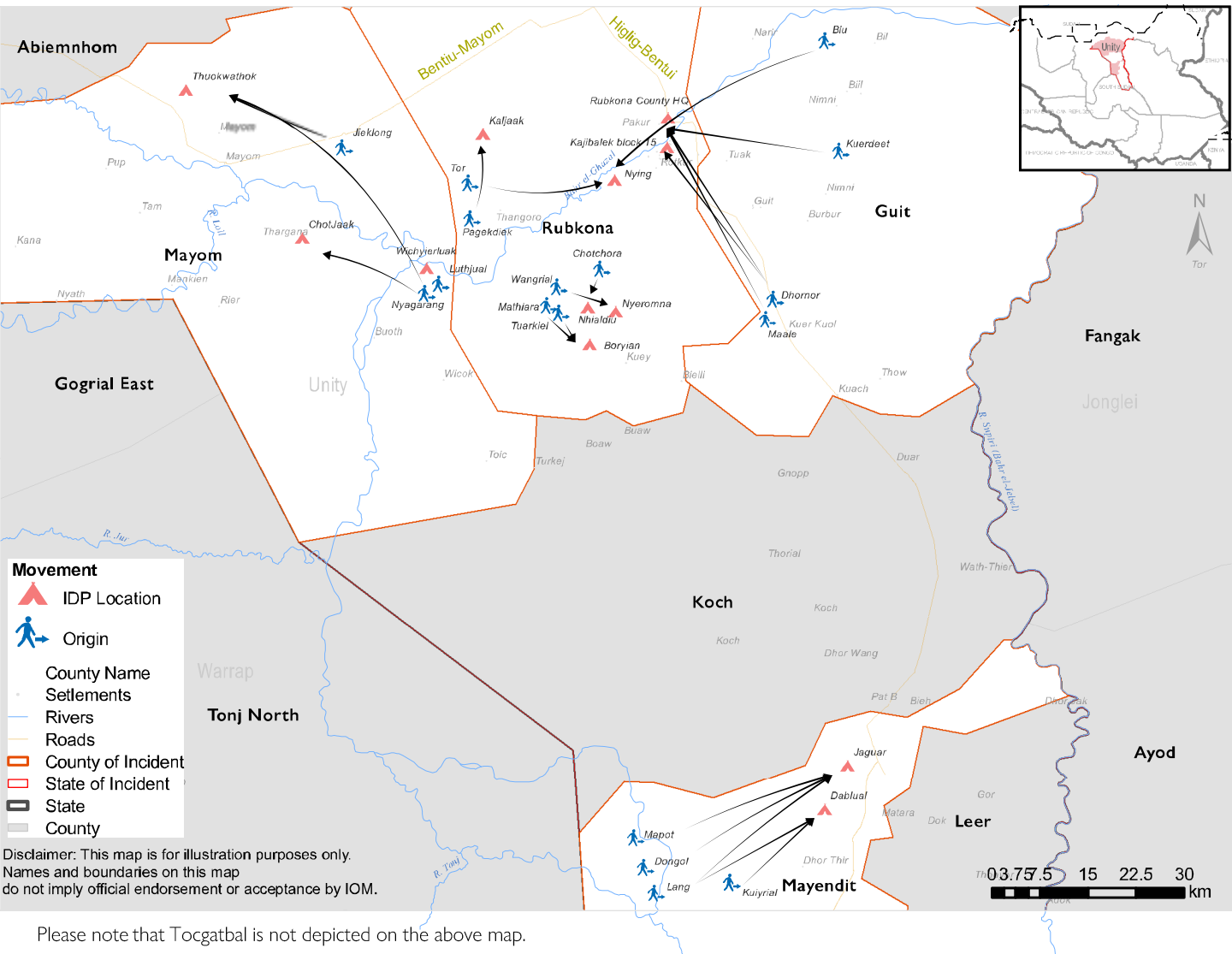


Mayom, Rubkona & Mayendit County, Unity State

IOM's Displacement Tracking Matrix (DTM) conducted an Emergency Event Tracking through interviews with key informants and direct observations in order to gather information on locations of displacement, key needs, and demographic profiles of displaced households affected by clashes between cattle-keeping communities and youth groups across Mayom, Rubkona, Guit, and Mayendit counties. Interviews from key informants have collectively confirmed the arrival of 6,363 IDPs (1,008 households) now displaced across 12 locations in the three counties assessed between 12 and 19 May 2020.

IDPs have found refuge among host communities in the counties of Mayom, Rubkona, and Mayendit as well as collective centres and sites in Rubkona. According to statements shared by affected communities displaced, households have the intention to return to their habitual residence within 3 months should the security situation stabilize. Most urgent needs identified during assessments were food, shelter, non-food items (NFI), health, sanitation, and protection.



Mayom, Rubkona & Mayendit County, Unity State

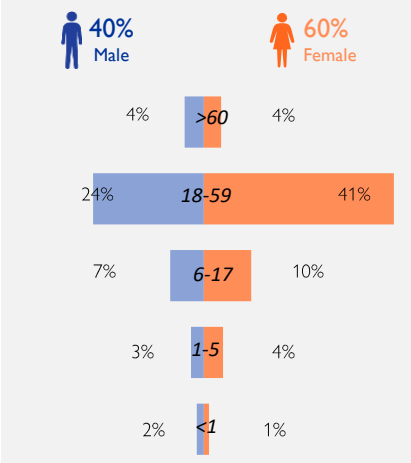







Assessment Date	Location name	Main trigger for movement	Households	IDPs	Setting
11 May 2020	Chotjaak	Communal Clashes	257	1,799	Host Community
11 May 2020	Thuokwathok	Communal Clashes	115	735	Host Community
13 May 2020	Wichyierluak	Communal Clashes	100	700	Host Community
19 May 2020	Kaljaak	Communal Clashes	105	616	Host Community
18 May 2020	Boryian	Communal Clashes	58	412	Host Community
18 May 2020	Nyeromna	Communal Clashes	61	368	Host Community
18 May 2020	Nhialdiu	Communal Clashes	47	321	Host Community
12 May 2020	Nying	Communal Clashes	47	265	Host Community
17 May 2020	Jaguar	Communal Clashes	36	236	Host Community
17 May 2020	Dablual	Communal Clashes	100	580	Host Community
19 May 2020	Kajibalek block 15	Communal Clashes	45	180	Host Community
19 May 2020	Rubkona County HQ	Communal Clashes	37	151	Collective Centre

Event Tracking Report

Mayom County, Unity State

Location: Chotjaak, Mayom County

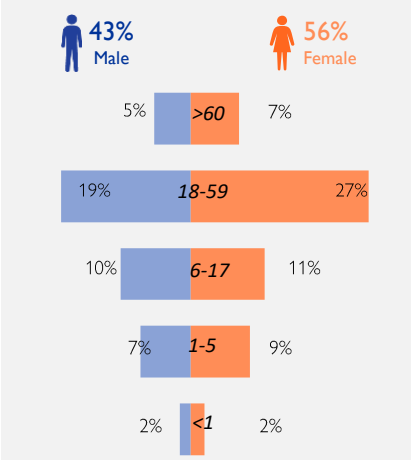







Data collected on: 11 May 2020

TRIGGER FOR MOVEMENT		DEMOGRAPHIC BREAKDOWN IDPs (1,799)		HUMANITARIAN NEEDS	
	Communal Clashes			<ul style="list-style-type: none"> ● AVAILABLE ● INSUFFICIENT ● UNAVAILABLE ● UNKNOWN 	
# of Households	257			HEALTH	
# of IDPs	1,799			WATER	
# of Returnees	-			SANITATION	
Arriving from	Luthjua, Mayom County			PROTECTION	
Mode of transport	On foot			FOOD	
Nature of movement	Spontaneous			SHELTER	
Setting	Host Community			NON-FOOD ITEMS	

Information source: Key Informant Interview

Location: Thuokwathok, Mayom County

Data collected on: 11 May 2020

TRIGGER FOR MOVEMENT		DEMOGRAPHIC BREAKDOWN IDPs (735)		HUMANITARIAN NEEDS	
	Communal Clashes			<ul style="list-style-type: none"> ● AVAILABLE ● INSUFFICIENT ● UNAVAILABLE ● UNKNOWN 	
# of Households	115			HEALTH	
# of IDPs	735			WATER	
# of Returnees	-			SANITATION	
Arriving from	Jieklong, Tocgatbal, & Nyagarang, Mayom County			PROTECTION	
Mode of transport	On foot			FOOD	
Nature of movement	Spontaneous			SHELTER	
Setting	Host Community			NON-FOOD ITEMS	

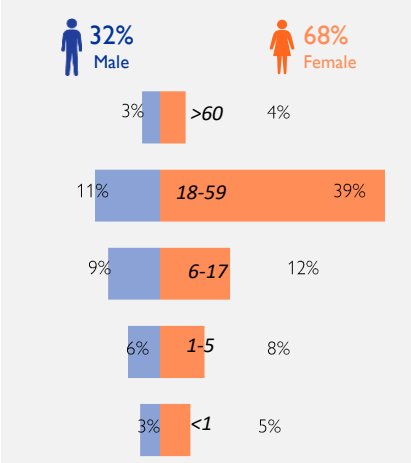







Information source: Key Informant Interview

Event Tracking Report

Rubkona Conty, Unity State

Location: Kaljaak, Rubkona County

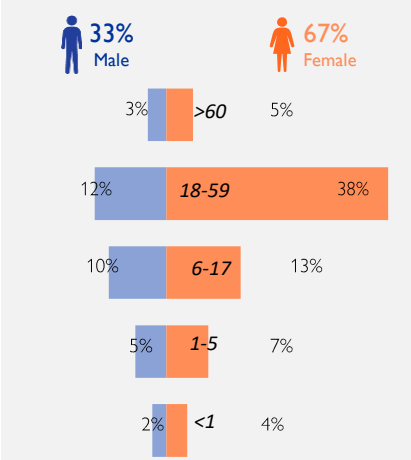







Data collected on: 19 May 2020

TRIGGER FOR MOVEMENT		DEMOGRAPHIC BREAKDOWN IDPs (616)		HUMANITARIAN NEEDS	
	Communal Clashes			● AVAILABLE ● INSUFFICIENT	
				● UNAVAILABLE ● UNKNOWN	
# of Households	105			HEALTH	
# of IDPs	616			WATER	
# of Returnees	-			SANITATION	
Arriving from	Yierliar, Dhorduanok, Pagekdiak, Luithe, Rubkona County			PROTECTION	
Mode of transport	On foot			FOOD	
Nature of movement	Spontaneous			SHELTER	
Setting	Host Community			NON-FOOD ITEMS	

Information source: Key Informant Interview

Location: Boryian, Rubkona County

Data collected on: 18 May 2020

TRIGGER FOR MOVEMENT		DEMOGRAPHIC BREAKDOWN IDPs (412)		HUMANITARIAN NEEDS	
	Communal Clashes			● AVAILABLE ● INSUFFICIENT	
				● UNAVAILABLE ● UNKNOWN	
# of Households	58			HEALTH	
# of IDPs	412			WATER	
# of Returnees	-			SANITATION	
Arriving from	Mathiara, Bool, Wangjuak, Tuarkiel, Rubkona County			PROTECTION	
Mode of transport	On foot			FOOD	
Nature of movement	Spontaneous			SHELTER	
Setting	Host Community			NON-FOOD ITEMS	

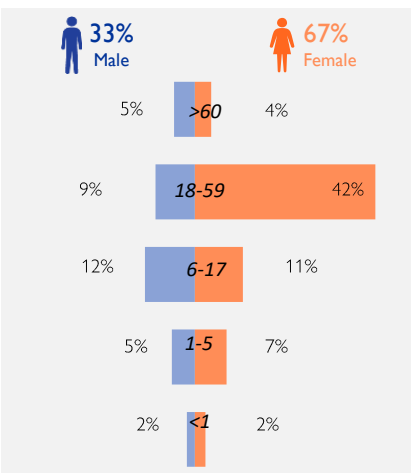







Information source: Direct Visit

Event Tracking Report

Rubkona County, Unity State

Location: Nyeromna, Rubkona County

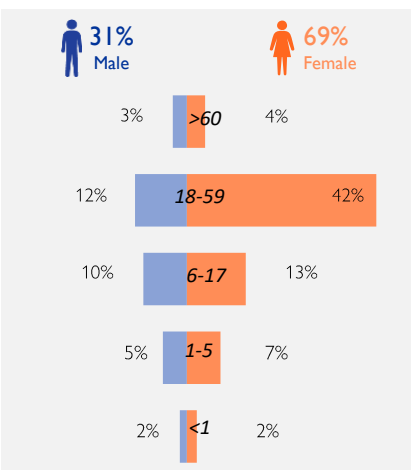







Data collected on: 18 May 2020

TRIGGER FOR MOVEMENT	Communal Clashes	DEMOGRAPHIC BREAKDOWN IDPs (368)	HUMANITARIAN NEEDS
			● AVAILABLE ● INSUFFICIENT ● UNAVAILABLE ● UNKNOWN
# of Households	61		HEALTH 
# of IDPs	368		WATER 
# of Returnees	-		SANITATION 
Arriving from	Wangrial, Manwanbar, Kur, & Kuoyna, Rubkona County		PROTECTION 
Mode of transport	On foot		FOOD 
Nature of movement	Spontaneous		SHELTER 
Setting	Host Community		NON-FOOD ITEMS 

Information source: Direct visit

Location: Nhialdiu, Rubkona County

Data collected on: 18 May 2020

TRIGGER FOR MOVEMENT	Communal Clashes	DEMOGRAPHIC BREAKDOWN IDPs (321)	HUMANITARIAN NEEDS
			● AVAILABLE ● INSUFFICIENT ● UNAVAILABLE ● UNKNOWN
# of Households	147		HEALTH 
# of IDPs	321		WATER 
# of Returnees	-		SANITATION 
Arriving from	Bornyal, Chotchora, Mathiang, Rubkona County		PROTECTION 
Mode of transport	On foot		FOOD 
Nature of movement	Spontaneous		SHELTER 
Setting	Host Community		NON-FOOD ITEMS 

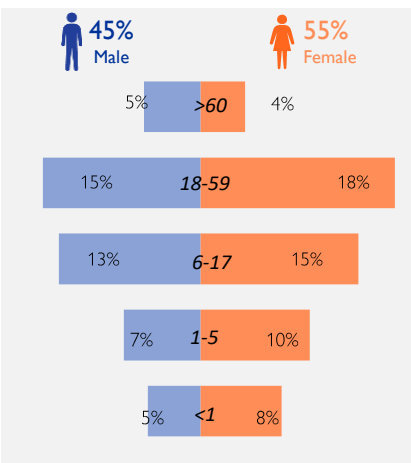







Information source: Direct visit

Event Tracking Report

Rubkona County, Unity State

Location: Nying, Rubkona County

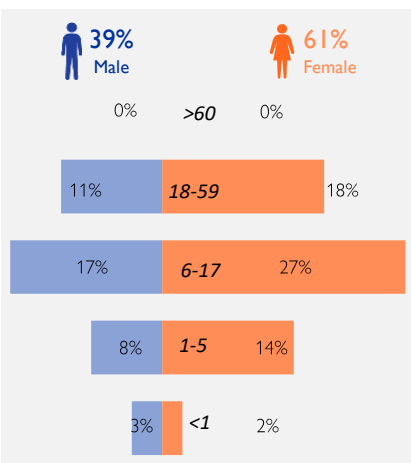







Data collected on: 12 May 2020

TRIGGER FOR MOVEMENT	Communal Clashes	DEMOGRAPHIC BREAKDOWN IDPs (265)	HUMANITARIAN NEEDS
			● AVAILABLE ● INSUFFICIENT ● UNAVAILABLE ● UNKNOWN
# of Households	47		HEALTH 
# of IDPs	265		WATER 
# of Returnees	-		SANITATION 
Arriving from	Biu & Tor, Rubkona County		PROTECTION 
Mode of transport	On foot		FOOD 
Nature of movement	Spontaneous		SHELTER 
Setting	Host Community		NON-FOOD ITEMS 

Information source: Key Informant Interview

Location: Kajibalek block 5, Rubkona County

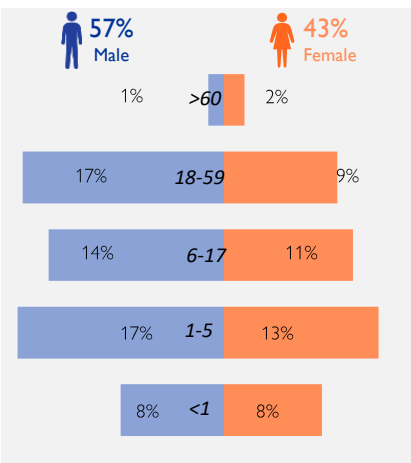







Data collected on: 19 May 2020

TRIGGER FOR MOVEMENT	Communal Clashes	DEMOGRAPHIC BREAKDOWN IDPs (180)	HUMANITARIAN NEEDS
			● AVAILABLE ● INSUFFICIENT ● UNAVAILABLE ● UNKNOWN
# of Households	45		HEALTH 
# of IDPs	180		WATER 
# of Returnees	-		SANITATION 
Arriving from	Dhornor, Guit County		PROTECTION 
Mode of transport	On foot		FOOD 
Nature of movement	Spontaneous		SHELTER 
Setting	Host Community		NON-FOOD ITEMS 

Information source: Direct visit

Location: Jaguar, Mayendit County

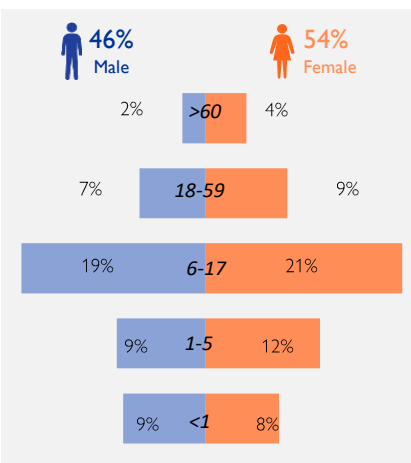







Data collected on: 17 May 2020

TRIGGER FOR MOVEMENT		DEMOGRAPHIC BREAKDOWN IDPs (236)		HUMANITARIAN NEEDS	
Communal Clashes				● AVAILABLE ● INSUFFICIENT ● UNAVAILABLE ● UNKNOWN	
# of Households	36			HEALTH	
# of IDPs	236			WATER	
# of Returnees	-			SANITATION	
Arriving from	Lang, Dongol, Mapot, Mayendit County			PROTECTION	
Mode of transport	On foot			FOOD	
Nature of movement	Spontaneous			SHELTER	
Setting	Host Community			NON-FOOD ITEMS	

Information source: Key Informant Interview

Location: Dablual, Mayendit County

Data collected on: 17 May 2020

TRIGGER FOR MOVEMENT		DEMOGRAPHIC BREAKDOWN IDPs (580)		HUMANITARIAN NEEDS	
Communal Clashes				● AVAILABLE ● INSUFFICIENT ● UNAVAILABLE ● UNKNOWN	
# of Households	100			HEALTH	
# of IDPs	580			WATER	
# of Returnees	-			SANITATION	
Arriving from	Lang, Kuyrial, Dongol, Mayendit County			PROTECTION	
Mode of transport	On foot			FOOD	
Nature of movement	Spontaneous			SHELTER	
Setting	Host Community			NON-FOOD ITEMS	

Information source: Direct visit

Event Tracking Report

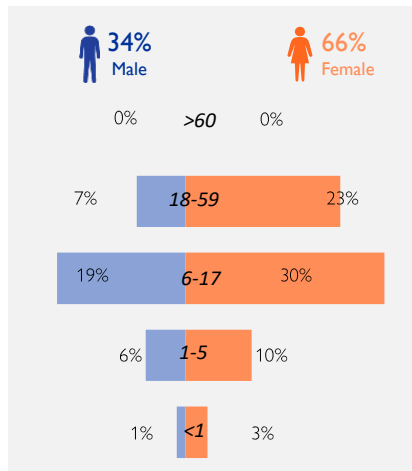
Rubkona, & Mayom County, Unity State

Location: Rubkona County HQ, Rubkona County

Data collected on: 19 May 2020

TRIGGER FOR MOVEMENT	Communal Clashes
# of Households	37
# of IDPs	151
# of Returnees	-
Arriving from	Kuerdeet & Maale, Guit County
Mode of transport	On foot
Nature of movement	Spontaneous
Setting	Host Community

DEMOGRAPHIC BREAKDOWN IDPs (151)



HUMANITARIAN NEEDS	
	● AVAILABLE ● INSUFFICIENT ● UNAVAILABLE ● UNKNOWN
HEALTH	● UNAVAILABLE
WATER	● UNAVAILABLE
SANITATION	● UNAVAILABLE
PROTECTION	● UNAVAILABLE
FOOD	● UNAVAILABLE
SHELTER	● UNAVAILABLE
NON-FOOD ITEMS	● UNAVAILABLE

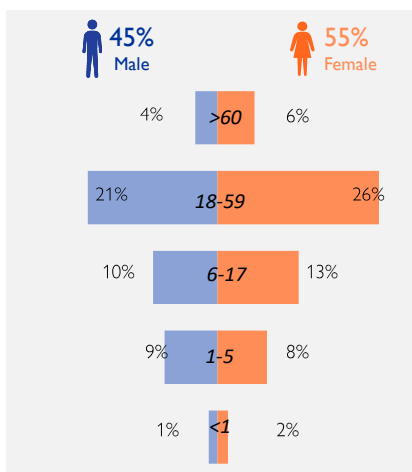
Information source: Direct Visit

Location: Wichyierluak, Mayom County

Data collected on: 11 May 2020

TRIGGER FOR MOVEMENT	Communal Clashes
# of Households	100
# of IDPs	700
# of Returnees	-
Arriving from	Ngaryang, Mayom County
Mode of transport	On foot
Nature of movement	Spontaneous
Setting	Host Community

DEMOGRAPHIC BREAKDOWN IDPs (700)



HUMANITARIAN NEEDS	
	● AVAILABLE ● INSUFFICIENT ● UNAVAILABLE ● UNKNOWN
HEALTH	● UNAVAILABLE
WATER	● UNAVAILABLE
SANITATION	● UNAVAILABLE
PROTECTION	● UNAVAILABLE
FOOD	● UNAVAILABLE
SHELTER	● UNAVAILABLE
NON-FOOD ITEMS	● UNAVAILABLE

Information source: Direct Visit

IOM DTM employs Event Tracking as a more rapid and localized assessment tool complementing overall efforts to report on IDP and returnee figures nationally (see Mobility Tracking round 7 reports and maps on displacement.iom.int/south-sudan). IOM teams access IDP / returnee locations and consult local key informants including community representatives, local authorities or humanitarian partners and triangulate findings to provide partners with the most accurate as possible, actionable and current data.

DTM IS SUPPORTED BY

