

<b>Site ID</b>	<b>AD_S004</b>
<b>Site Type</b>	Camp
<b>Site Classification</b>	Spontaneous
<b>Site Open Date</b>	8-Jun-14
<b>Admin 1</b>	ADAMAWA
<b>Admin 2</b>	YOLA SOUTH
<b>Admin 3</b>	NAMTARI
<b>Latitude</b>	9.192880
<b>Longitude</b>	12.376140

**366**

Households (HH)

**1609**

Individuals

**Round 19**

24 September 2017

### DEMOGRAPHICS

Age/Sex	<1 year	1-5 years	6-17 years	18-59 years	>60 years	Total
Male	33	142	229	379	40	823
Female	30	113	239	380	24	786
<b>Total</b>	<b>63</b>	<b>255</b>	<b>468</b>	<b>759</b>	<b>64</b>	<b>1,609</b>

### VULNERABLE GROUPS

Pregnant Women	28	1.7%
Breastfeeding Mothers	32	2.0%
Persons with Physical Disabilities	1	0.1%
Persons with Mental Disabilities	0	0.0%
Single Female Headed Households	0	0.0%
Single Male Headed Households	0	0.0%
Older Persons	64	4.0%
<b>Total</b>	<b>125</b>	<b>7.8%</b>

### MOBILITY

Place of Origin of Largest IDP Group	BORNO	GWOZA	NULL
Place of Origin of 2nd Largest IDP Group	NULL	NULL	NULL
Area of intended return for Largest IDP Group	Place of origin		
Barriers to return home for Largest IDP Group	Lack of safety		

### SITE MANAGEMENT AGENCY (SMA)

Type of SMA	NULL	Agency Name	NULL
SMA Contact Name	NULL	Phone Number	NULL

### SERVICES

#### SHELTER

% families living outside (no shelter)	None	Most needed NFIs	Mosquito nets
% families living in emergency shelter	<25%	% HHs with mosquito nets	<25%
% families living in makeshift shelter	>75%	% HHs with access to safe cooking facilities	<50%
% families living indoors (solid walls)	None	% HHs with access to electricity	None

#### HEALTH

Location of health facilities/services	On-site (<3 km)	Access to health facility/services	Yes
Health facilities/services provider	INGO	Most prevalent health problems	Fever

#### WASH

Location of site's main water source	On-site (<10 mn)	Total number functioning toilets	110
Liters of water per person per day	10 - 15 ltr	Separate male/female toilets	Yes
Main problems with drinking water	None	Separate male/female bathing areas	Yes

#### FOOD

Access to food	Yes, on site	Frequency of food distribution	Irregular
Access to market	Yes	Supplementary feeding for pregnant/lactant mothers?	No
Most common source for obtaining food	Cash	Supplementary feeding for children?	No

#### PROTECTION

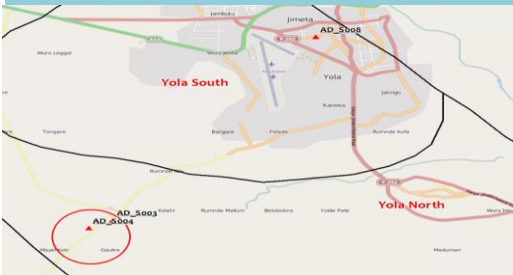
Security provided on-site	Yes	GBV referral mechanism in place	No
Main security provider	Self organized	Number of women friendly spaces	0
Most common type of security incident	None	Number of child friendly spaces	0
Most common type of GBV incident	None	Most reported problem in receiving support	None

#### EDUCATION

Location of nearest education facility	On-site	Number of families with source of income	366
% children going to school	>75%	Access to income generating activities	Yes

#### COMMUNICATION

Main source for obtaining information	Friends, neighbors and family	Main topic of information requested	Safety and Security
---------------------------------------	-------------------------------	-------------------------------------	---------------------



**366**

Households (HH)

**1609**

Individuals

**Round 19**

24 September 2017

### DEMOGRAPHICS

Age/Sex	<1 year	1-5 years	6-17 years	18-59 years	>60 years	Total
Male	33	142	229	379	40	823
Female	30	113	239	380	24	786
<b>Total</b>	<b>63</b>	<b>255</b>	<b>468</b>	<b>759</b>	<b>64</b>	<b>1,609</b>

### VULNERABLE GROUPS

Pregnant Women	28	1.7%
Breastfeeding Mothers	32	2.0%
Persons with Physical Disabilities	1	0.1%
Persons with Mental Disabilities	0	0.0%
Single Female Headed Households	0	0.0%
Single Male Headed Households	0	0.0%
Older Persons	64	4.0%
<b>Total</b>	<b>125</b>	<b>7.8%</b>

<b>Site ID</b>	<b>AD_S004</b>
<b>Site Type</b>	Camp
<b>Site Classification</b>	Spontaneous
<b>Site Open Date</b>	8-Jun-14
<b>Admin 1</b>	ADAMAWA
<b>Admin 2</b>	YOLA SOUTH
<b>Admin 3</b>	NAMTARI
<b>Latitude</b>	9.192880
<b>Longitude</b>	12.376140

### MOBILITY

Place of Origin of Largest IDP Group	BORNO	GWOZA	NULL
Place of Origin of 2nd Largest IDP Group	NULL	NULL	NULL
Area of intended return for Largest IDP Group	Place of origin		
Barriers to return home for Largest IDP Group	Lack of safety		

### SITE MANAGEMENT AGENCY (SMA)

Type of SMA	NULL	Agency Name	NULL
SMA Contact Name	NULL	Phone Number	NULL

### SERVICES

#### SHELTER

% families living outside (no shelter)	None	Most needed NFIs	Mosquito nets
% families living in emergency shelter	<25%	% HHs with mosquito nets	<25%
% families living in makeshift shelter	>75%	% HHs with access to safe cooking facilities	<50%
% families living indoors (solid walls)	None	% HHs with access to electricity	None

#### HEALTH

Location of health facilities/services	On-site (<3 km)	Access to health facility/services	Yes
Health facilities/services provider	INGO	Most prevalent health problems	Fever

#### WASH

Location of site's main water source	On-site (<10 mn)	Total number functioning toilets	110
Liters of water per person per day	10 - 15 ltr	Separate male/female toilets	Yes
Main problems with drinking water	None	Separate male/female bathing areas	Yes

#### FOOD

Access to food	Yes, on site	Frequency of food distribution	Irregular
Access to market	Yes	Supplementary feeding for pregnant/lactant mothers?	No
Most common source for obtaining food	Cash	Supplementary feeding for children?	No

#### PROTECTION

Security provided on-site	Yes	GBV referral mechanism in place	No
Main security provider	Self organized	Number of women friendly spaces	0
Most common type of security incident	None	Number of child friendly spaces	0
Most common type of GBV incident	None	Most reported problem in receiving support	None

#### EDUCATION

Location of nearest education facility	On-site	Number of families with source of income	366
% children going to school	>75%	Access to income generating activities	Yes

#### COMMUNICATION

Main source for obtaining information	Friends, neighbors and family	Main topic of information requested	Safety and Security
---------------------------------------	-------------------------------	-------------------------------------	---------------------



Site ID	AD_S005
Site Type	Collective Settlement/Centre
Site Classification	Spontaneous
Site Open Date	NULL
Admin 1	ADAMAWA
Admin 2	GIREI
Admin 3	MODIRE/ VINIKILANG
Latitude	9.303290
Longitude	12.473780

24

Households (HH)

104

Individuals

Round 19

24 September 2017

## DEMOGRAPHICS

Age/Sex	<1 year	1-5 years	6-17 years	18-59 years	>60 years	Total
Male	2	5	23	28	3	61
Female	1	12	14	14	2	43
Total	3	17	37	42	5	104

## VULNERABLE GROUPS

Pregnant Women	2	1.9%
Breastfeeding Mothers	8	7.7%
Persons with Physical Disabilities	0	0.0%
Persons with Mental Disabilities	0	0.0%
Single Female Headed Households	3	2.9%
Single Male Headed Households	2	1.9%
Older Persons	5	4.8%
Total	20	19.2%

## MOBILITY

Place of Origin of Largest IDP Group	BORNO	GWOZA	NULL
Place of Origin of 2nd Largest IDP Group	BORNO	CHIBOK	NULL
Area of intended return for Largest IDP Group	Place of origin		
Barriers to return home for Largest IDP Group	House damaged/destroyed		

## SITE MANAGEMENT AGENCY (SMA)

Type of SMA	NULL	Agency Name	NULL
SMA Contact Name	NULL	Phone Number	NULL

## SERVICES

### SHELTER

% families living outside (no shelter)	None	Most needed NFIs	Blankets/Mats
% families living in emergency shelter	>75%	% HHs with mosquito nets	<50%
% families living in makeshift shelter	<25%	% HHs with access to safe cooking facilities	<25%
% families living indoors (solid walls)	None	% HHs with access to electricity	None

### HEALTH

Location of health facilities/services	Off-site (<3 km)	Access to health facility/services	Yes
Health facilities/services provider	Government	Most prevalent health problems	Malaria

### WASH

Location of site's main water source	On-site (<10 mn)	Total number functioning toilets	6
Liters of water per person per day	10 - 15 ltr	Separate male/female toilets	No
Main problems with drinking water	None	Separate male/female bathing areas	No

### FOOD

Access to food	Yes, off site	Frequency of food distribution	Irregular
Access to market	Yes	Supplementary feeding for pregnant/lactant mothers?	No
Most common source for obtaining food	Cash	Supplementary feeding for children?	No

### PROTECTION

Security provided on-site	Yes	GBV referral mechanism in place	No
Main security provider	Local Authorities	Number of women friendly spaces	0
Most common type of security incident	None	Number of child friendly spaces	0
Most common type of GBV incident	None	Most reported problem in receiving support	None

### EDUCATION

Location of nearest education facility	Off-site	Number of families with source of income	13
% children going to school	<25%	Access to income generating activities	Yes

### COMMUNICATION

Main source for obtaining information	Friends, neighbors and family	Main topic of information requested	Other relief assistance
---------------------------------------	-------------------------------	-------------------------------------	-------------------------



**375**

Households (HH)

**1786**

Individuals

**Round 19**

24 September 2017

<b>Site ID</b>	<b>AD_S006</b>
<b>Site Type</b>	Camp
<b>Site Classification</b>	Spontaneous
<b>Site Open Date</b>	23-Sep-14
<b>Admin 1</b>	ADAMAWA
<b>Admin 2</b>	FUFORE
<b>Admin 3</b>	PARIYA
<b>Latitude</b>	9.418250
<b>Longitude</b>	12.597180

### DEMOGRAPHICS

Age/Sex	<1 year	1-5 years	6-17 years	18-59 years	>60 years	Total
Male	15	67	631	364	32	1,109
Female	15	56	427	155	24	677
<b>Total</b>	<b>30</b>	<b>123</b>	<b>1,058</b>	<b>519</b>	<b>56</b>	<b>1,786</b>

### VULNERABLE GROUPS

Pregnant Women	5	0.3%
Breastfeeding Mothers	124	6.9%
Persons with Physical Disabilities	0	0.0%
Persons with Mental Disabilities	0	0.0%
Single Female Headed Households	0	0.0%
Single Male Headed Households	0	0.0%
Older Persons	56	3.1%
<b>Total</b>	<b>185</b>	<b>10.4%</b>

### MOBILITY

Place of Origin of Largest IDP Group	BORNO	GWOZA	GWOZA WAKANE / BULABULIN
Place of Origin of 2nd Largest IDP Group	BORNO	GWOZA	GWOZA WAKANE / BULABULIN
Area of intended return for Largest IDP Group	Place of origin		
Barriers to return home for Largest IDP Group	Lack of safety		

### SITE MANAGEMENT AGENCY (SMA)

Type of SMA	NULL	Agency Name	NULL
SMA Contact Name	NULL	Phone Number	NULL

### SERVICES

<b>SHELTER</b>			
% families living outside (no shelter)	None	Most needed NFIs	Blankets/Mats
% families living in emergency shelter	<50%	% HHs with mosquito nets	<50%
% families living in makeshift shelter	<50%	% HHs with access to safe cooking facilities	<25%
% families living indoors (solid walls)	None	% HHs with access to electricity	<25%

<b>HEALTH</b>			
Location of health facilities/services	On-site (<3 km)	Access to health facility/services	Yes
Health facilities/services provider	NGO	Most prevalent health problems	Malaria

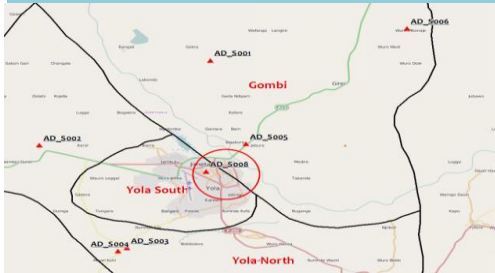
<b>WASH</b>			
Location of site's main water source	On-site (<10 mn)	Total number functioning toilets	40
Liters of water per person per day	>15 ltr	Separate male/female toilets	Yes
Main problems with drinking water	None	Separate male/female bathing areas	Yes

<b>FOOD</b>			
Access to food	Yes, on site	Frequency of food distribution	Irregular
Access to market	Yes	Supplementary feeding for pregnant/lactant mothers?	No
Most common source for obtaining food	Cash	Supplementary feeding for children?	No

<b>PROTECTION</b>			
Security provided on-site	Yes	GBV referral mechanism in place	Yes
Main security provider	Community Leaders	Number of women friendly spaces	1
Most common type of security incident	Friction with host community	Number of child friendly spaces	2
Most common type of GBV incident	None	Most reported problem in receiving support	Fighting between recipients at distribution points

<b>EDUCATION</b>		<b>LIVELIHOOD</b>	
Location of nearest education facility	On-site	Number of families with source of income	266
% children going to school	<50%	Access to income generating activities	Yes

<b>COMMUNICATION</b>			
Main source for obtaining information	Local leader/Community leader	Main topic of information requested	Situation in areas of origin



144

Households (HH)

692

Individuals

Round 19

24 September 2017

Site ID	AD_S008
Site Type	Collective Settlement/Centre
Site Classification	Spontaneous
Site Open Date	6-Jul-14
Admin 1	ADAMAWA
Admin 2	YOLA NORTH
Admin 3	LUGGERE
Latitude	9.273060
Longitude	12.446660

## DEMOGRAPHICS

Age/Sex	<1 year	1-5 years	6-17 years	18-59 years	>60 years	Total
Male	8	68	75	139	11	301
Female	14	36	89	199	53	391
Total	22	104	164	338	64	692

## VULNERABLE GROUPS

Pregnant Women	6	0.9%
Breastfeeding Mothers	52	7.5%
Persons with Physical Disabilities	1	0.1%
Persons with Mental Disabilities	3	0.4%
Single Female Headed Households	1	0.1%
Single Male Headed Households	2	0.3%
Older Persons	64	9.2%
Total	129	18.6%

## MOBILITY

Place of Origin of Largest IDP Group	ADAMAWA	MADAGALI	K/WURO NGAYANDI
Place of Origin of 2nd Largest IDP Group	ADAMAWA	MADAGALI	WAGGA
Area of intended return for Largest IDP Group	Place of origin		
Barriers to return home for Largest IDP Group	Accessibility		

## SITE MANAGEMENT AGENCY (SMA)

Type of SMA	NULL	Agency Name	NULL
SMA Contact Name	NULL	Phone Number	NULL

## SERVICES

### SHELTER

% families living outside (no shelter)	None	Most needed NFIs	Mosquito nets
% families living in emergency shelter	<75%	% HHs with mosquito nets	<25%
% families living in makeshift shelter	None	% HHs with access to safe cooking facilities	<50%
% families living indoors (solid walls)	<50%	% HHs with access to electricity	<50%

### HEALTH

Location of health facilities/services	On-site (<3 km)	Access to health facility/services	Yes
Health facilities/services provider	INGO	Most prevalent health problems	Malaria

### WASH

Location of site's main water source	On-site (<10 mn)	Total number functioning toilets	30
Liters of water per person per day	5 - 10 ltr	Separate male/female toilets	Yes
Main problems with drinking water	None	Separate male/female bathing areas	Yes

### FOOD

Access to food	Yes, on site	Frequency of food distribution	Irregular
Access to market	Yes	Supplementary feeding for pregnant/lactant mothers?	Yes
Most common source for obtaining food	Distribution	Supplementary feeding for children?	Yes

### PROTECTION

Security provided on-site	Yes	GBV referral mechanism in place	Yes
Main security provider	Religious Leaders	Number of women friendly spaces	0
Most common type of security incident	None	Number of child friendly spaces	0
Most common type of GBV incident	None	Most reported problem in receiving support	None

### EDUCATION

Location of nearest education facility	On-site	Number of families with source of income	30
% children going to school	<50%	Access to income generating activities	Yes

### COMMUNICATION

Main source for obtaining information	Religious leader	Main topic of information requested	Other relief assistance
---------------------------------------	------------------	-------------------------------------	-------------------------



**63**  
Households (HH)

**104**  
Individuals

**Round 19**  
24 September 2017

## DEMOGRAPHICS

Age/Sex	<1 year	1-5 years	6-17 years	18-59 years	>60 years	Total
Male	8	10	14	19	2	53
Female	8	14	10	18	1	51
<b>Total</b>	<b>16</b>	<b>24</b>	<b>24</b>	<b>37</b>	<b>3</b>	<b>104</b>

## VULNERABLE GROUPS

Pregnant Women	2	1.9%
Breastfeeding Mothers	17	16.3%
Persons with Physical Disabilities	0	0.0%
Persons with Mental Disabilities	0	0.0%
Single Female Headed Households	2	1.9%
Single Male Headed Households	5	4.8%
Older Persons	3	2.9%
<b>Total</b>	<b>29</b>	<b>27.9%</b>

<b>Site ID</b>	<b>AD_S018</b>
<b>Site Type</b>	Collective Settlement/Centre
<b>Site Classification</b>	Spontaneous
<b>Site Open Date</b>	10-Apr-14
<b>Admin 1</b>	ADAMAWA
<b>Admin 2</b>	SONG
<b>Admin 3</b>	SONG GARI
<b>Latitude</b>	9.805470
<b>Longitude</b>	12.613100

## MOBILITY

Place of Origin of Largest IDP Group	ADAMAWA	MICHIKA	GARTA / GHUNCHI
Place of Origin of 2nd Largest IDP Group	ADAMAWA	MADAGALI	MADAGALI
Area of intended return for Largest IDP Group	Place of origin		
Barriers to return home for Largest IDP Group	Basic infrastructures damaged/flooded		

## SITE MANAGEMENT AGENCY (SMA)

Type of SMA	NULL	Agency Name	NULL
SMA Contact Name	NULL	Phone Number	NULL

## SERVICES

### SHELTER

% families living outside (no shelter)	None	Most needed NFIs	Blankets/Mats
% families living in emergency shelter	None	% HHs with mosquito nets	<25%
% families living in makeshift shelter	None	% HHs with access to safe cooking facilities	<25%
% families living indoors (solid walls)	>75%	% HHs with access to electricity	<50%

### HEALTH

Location of health facilities/services	Off-site (<3 km)	Access to health facility/services	Yes
Health facilities/services provider	Government	Most prevalent health problems	Fever

### WASH

Location of site's main water source	On-site (<10 mn)	Total number functioning toilets	8
Liters of water per person per day	>15 ltr	Separate male/female toilets	No
Main problems with drinking water	None	Separate male/female bathing areas	No

### FOOD

Access to food	Yes, on site	Frequency of food distribution	Irregular
Access to market	No	Supplementary feeding for pregnant/lactant mothers?	No
Most common source for obtaining food	Host community donation	Supplementary feeding for children?	No

### PROTECTION

Security provided on-site	No	GBV referral mechanism in place	No
Main security provider	None	Number of women friendly spaces	0
Most common type of security incident	None	Number of child friendly spaces	1
Most common type of GBV incident	None	Most reported problem in receiving support	Assistance did not respond to the actual need

### EDUCATION

Location of nearest education facility	On-site	Number of families with source of income	8
% children going to school	<25%	Access to income generating activities	Yes

### COMMUNICATION

Main source for obtaining information	Local leader/Community leader	Main topic of information requested	Other relief assistance
---------------------------------------	-------------------------------	-------------------------------------	-------------------------



### 456

Households (HH)

### 1636

Individuals

### Round 19

24 September 2017

#### DEMOGRAPHICS

Age/Sex	<1 year	1-5 years	6-17 years	18-59 years	>60 years	Total
Male	40	282	239	209	24	794
Female	31	270	241	256	44	842
<b>Total</b>	<b>71</b>	<b>552</b>	<b>480</b>	<b>465</b>	<b>68</b>	<b>1,636</b>

#### VULNERABLE GROUPS

Pregnant Women	10	0.6%
Breastfeeding Mothers	81	5.0%
Persons with Physical Disabilities	0	0.0%
Persons with Mental Disabilities	0	0.0%
Single Female Headed Households	37	2.3%
Single Male Headed Households	0	0.0%
Older Persons	68	4.2%
<b>Total</b>	<b>196</b>	<b>12.0%</b>

<b>Site ID</b>	<b>AD_S019</b>
<b>Site Type</b>	Collective Settlement/Centre
<b>Site Classification</b>	Spontaneous
<b>Site Open Date</b>	6-Nov-15
<b>Admin 1</b>	ADAMAWA
<b>Admin 2</b>	FUFORE
<b>Admin 3</b>	FUFORE
<b>Latitude</b>	9.207710
<b>Longitude</b>	12.677510

#### MOBILITY

Place of Origin of Largest IDP Group	BORNO	BAMA	NULL
Place of Origin of 2nd Largest IDP Group	BORNO	NGALA	NGALA WARD
Area of intended return for Largest IDP Group	Place of origin		
Barriers to return home for Largest IDP Group	Lack of safety		

#### SITE MANAGEMENT AGENCY (SMA)

Type of SMA	Government	Agency Name	NEMA, SEMA ICRC, IRC
SMA Contact Name	NEMA, SEMA ICRC, IRC	Phone Number	N/A

#### SERVICES

<b>SHELTER</b>			
% families living outside (no shelter)	None	Most needed NFIs	Blankets/Mats
% families living in emergency shelter	<50%	% HHs with mosquito nets	>75%
% families living in makeshift shelter	None	% HHs with access to safe cooking facilities	<25%
% families living indoors (solid walls)	<75%	% HHs with access to electricity	None

<b>HEALTH</b>			
Location of health facilities/services	On-site (<3 km)	Access to health facility/services	Yes
Health facilities/services provider	NGO	Most prevalent health problems	Malaria

<b>WASH</b>			
Location of site's main water source	On-site (<10 mn)	Total number functioning toilets	67
Liters of water per person per day	10 - 15 ltr	Separate male/female toilets	Yes
Main problems with drinking water	None	Separate male/female bathing areas	Yes

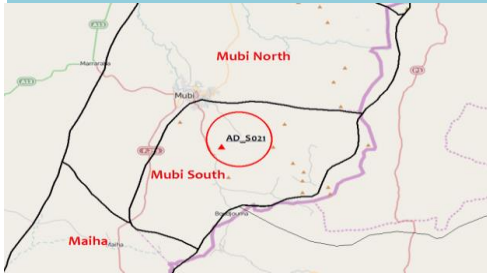
<b>FOOD</b>			
Access to food	Yes, on site	Frequency of food distribution	Everyday
Access to market	Yes	Supplementary feeding for pregnant/lactant mothers?	Yes
Most common source for obtaining food	Distribution	Supplementary feeding for children?	Yes

<b>PROTECTION</b>			
Security provided on-site	Yes	GBV referral mechanism in place	Yes
Main security provider	Military	Number of women friendly spaces	1
Most common type of security incident	Friction among site residents	Number of child friendly spaces	1
Most common type of GBV incident	None	Most reported problem in receiving support	Fighting between recipients at distribution points

<b>EDUCATION</b>		<b>LIVELIHOOD</b>	
Location of nearest education facility	On-site	Number of families with source of income	10
% children going to school	<25%	Access to income generating activities	Yes

<b>COMMUNICATION</b>			
Main source for obtaining information	Government official	Main topic of information requested	Situation in areas of origin





Site ID	AD_S021
Site Type	Transitional Centre
Site Classification	For Relocation
Site Open Date	14-May-15
Admin 1	ADAMAWA
Admin 2	MUBI SOUTH
Admin 3	GUDE
Latitude	10.264360
Longitude	13.295400

84

Households (HH)

177

Individuals

Round 19

24 September 2017

## DEMOGRAPHICS

Age/Sex	<1 year	1-5 years	6-17 years	18-59 years	>60 years	Total
Male	7	14	6	88	3	118
Female	5	7	7	40	0	59
Total	12	21	13	128	3	177

## VULNERABLE GROUPS

Pregnant Women	6	3.4%
Breastfeeding Mothers	14	7.9%
Persons with Physical Disabilities	0	0.0%
Persons with Mental Disabilities	2	1.1%
Single Female Headed Households	7	4.0%
Single Male Headed Households	10	5.6%
Older Persons	3	1.7%
Total	42	23.7%

## MOBILITY

Place of Origin of Largest IDP Group	NULL	NULL	NULL
Place of Origin of 2nd Largest IDP Group	NULL	NULL	NULL
Area of intended return for Largest IDP Group	Place of origin		
Barriers to return home for Largest IDP Group	Lack of safety		

## SITE MANAGEMENT AGENCY (SMA)

Type of SMA	Local NGO	Agency Name	NIGERIA REDCROSS SOCIETY
SMA Contact Name	NIGERIA REDCROSS SOCIETY	Phone Number	7035873454

## SERVICES

### SHELTER

% families living outside (no shelter)	None	Most needed NFIs	Blankets/Mats
% families living in emergency shelter	>75%	% HHs with mosquito nets	<25%
% families living in makeshift shelter	None	% HHs with access to safe cooking facilities	<25%
% families living indoors (solid walls)	None	% HHs with access to electricity	<25%

### HEALTH

Location of health facilities/services	On-site (<3 km)	Access to health facility/services	Yes
Health facilities/services provider	NGO	Most prevalent health problems	Skin disease

### WASH

Location of site's main water source	On-site (<10 mn)	Total number functioning toilets	6
Liters of water per person per day	10 - 15 ltr	Separate male/female toilets	Yes
Main problems with drinking water	None	Separate male/female bathing areas	Yes

### FOOD

Access to food	Yes, on site	Frequency of food distribution	Everyday
Access to market	Yes	Supplementary feeding for pregnant/lactant mothers?	No
Most common source for obtaining food	Distribution	Supplementary feeding for children?	No

### PROTECTION

Security provided on-site	Yes	GBV referral mechanism in place	No
Main security provider	Military	Number of women friendly spaces	0
Most common type of security incident	Friction among site residents	Number of child friendly spaces	0
Most common type of GBV incident	None	Most reported problem in receiving support	None

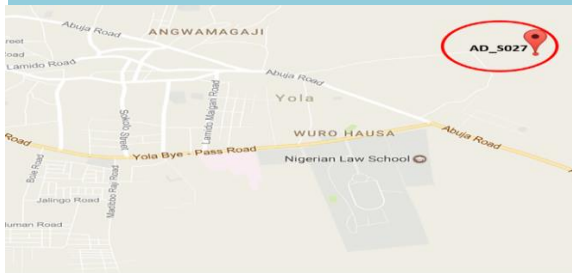
### EDUCATION

Location of nearest education facility	Off-site	Number of families with source of income	0
% children going to school	None	Access to income generating activities	No

### COMMUNICATION

Main source for obtaining information	Aid worker	Main topic of information requested	Situation in areas of origin
---------------------------------------	------------	-------------------------------------	------------------------------





Site ID	AD_S027
Site Type	Collective Settlement/Centre
Site Classification	Spontaneous
Site Open Date	NULL
Admin 1	ADAMAWA
Admin 2	YOLA SOUTH
Admin 3	ADARAWO
Latitude	9.209220
Longitude	12.513370

15

Households (HH)

73

Individuals

Round 19

24 September 2017

DEMOGRAPHICS						
Age/Sex	<1 year	1-5 years	6-17 years	18-59 years	>60 years	Total
Male	3	5	14	15	2	39
Female	5	8	10	10	1	34
Total	8	13	24	25	3	73

VULNERABLE GROUPS		
Pregnant Women	2	2.7%
Breastfeeding Mothers	5	6.8%
Persons with Physical Disabilities	0	0.0%
Persons with Mental Disabilities	0	0.0%
Single Female Headed Households	0	0.0%
Single Male Headed Households	0	0.0%
Older Persons	3	4.1%
Total	10	13.7%

MOBILITY			
Place of Origin of Largest IDP Group	ADAMAWA	MADAGALI	HYAMBULA
Place of Origin of 2nd Largest IDP Group	NULL	NULL	NULL
Area of intended return for Largest IDP Group	Place of origin		
Barriers to return home for Largest IDP Group	Lack of safety		

SITE MANAGEMENT AGENCY (SMA)			
Type of SMA	NULL	Agency Name	NULL
SMA Contact Name	NULL	Phone Number	NULL

SERVICES			
SHELTER			
% families living outside (no shelter)	None	Most needed NFIs	Blankets/Mats
% families living in emergency shelter	None	% HHs with mosquito nets	<25%
% families living in makeshift shelter	None	% HHs with access to safe cooking facilities	<25%
% families living indoors (solid walls)	>75%	% HHs with access to electricity	<25%

HEALTH			
Location of health facilities/services	On-site (<3 km)	Access to health facility/services	Yes
Health facilities/services provider	Government	Most prevalent health problems	Fever

WASH			
Location of site's main water source	On-site (<10 mn)	Total number functioning toilets	15
Liters of water per person per day	10 - 15 ltr	Separate male/female toilets	No
Main problems with drinking water	None	Separate male/female bathing areas	No

FOOD			
Access to food	Yes, on site	Frequency of food distribution	Irregular
Access to market	Yes	Supplementary feeding for pregnant/lactant mothers?	No
Most common source for obtaining food	Cash	Supplementary feeding for children?	No

PROTECTION			
Security provided on-site	Yes	GBV referral mechanism in place	No
Main security provider	Self organized	Number of women friendly spaces	0
Most common type of security incident	None	Number of child friendly spaces	0
Most common type of GBV incident	None	Most reported problem in receiving support	None

EDUCATION		LIVELIHOOD	
Location of nearest education facility	On-site	Number of families with source of income	13
% children going to school	>75%	Access to income generating activities	Yes

COMMUNICATION			
Main source for obtaining information	Friends, neighbors and family	Main topic of information requested	Safety and Security



<b>Site ID</b>	<b>AD_S028</b>
<b>Site Type</b>	Collective Settlement/Centre
<b>Site Classification</b>	Spontaneous
<b>Site Open Date</b>	13-Aug-14
<b>Admin 1</b>	ADAMAWA
<b>Admin 2</b>	YOLA NORTH
<b>Admin 3</b>	JAMBUTU
<b>Latitude</b>	9.295850
<b>Longitude</b>	12.409100

6

Households (HH)

31

Individuals

Round 19

24 September 2017

## DEMOGRAPHICS

Age/Sex	<1 year	1-5 years	6-17 years	18-59 years	>60 years	Total
Male	0	1	11	6	0	18
Female	2	5	0	6	0	13
<b>Total</b>	<b>2</b>	<b>6</b>	<b>11</b>	<b>12</b>	<b>0</b>	<b>31</b>

## VULNERABLE GROUPS

Pregnant Women	1	3.2%
Breastfeeding Mothers	4	12.9%
Persons with Physical Disabilities	0	0.0%
Persons with Mental Disabilities	0	0.0%
Single Female Headed Households	0	0.0%
Single Male Headed Households	0	0.0%
Older Persons	0	0.0%
<b>Total</b>	<b>5</b>	<b>16.1%</b>

## MOBILITY

Place of Origin of Largest IDP Group	BORNO	GWOZA	GUDUF NAGADIYO
Place of Origin of 2nd Largest IDP Group	ADAMAWA	MICHIKA	NULL
Area of intended return for Largest IDP Group	None, stay here		
Barriers to return home for Largest IDP Group	No livelihood		

## SITE MANAGEMENT AGENCY (SMA)

Type of SMA	NULL	Agency Name	NULL
SMA Contact Name	NULL	Phone Number	NULL

## SERVICES

## SHELTER

% families living outside (no shelter)	None	Most needed NFIs	Blankets/Mats
% families living in emergency shelter	<25%	% HHs with mosquito nets	<25%
% families living in makeshift shelter	<25%	% HHs with access to safe cooking facilities	<25%
% families living indoors (solid walls)	>75%	% HHs with access to electricity	<25%

## HEALTH

Location of health facilities/services	Off-site (<3 km)	Access to health facility/services	Yes		
Health facilities/services provider	Government	Most prevalent health problems	Malaria		

## WASH

Location of site's main water source	Off-site (<10 mn)	Total number functioning toilets	6		
Liters of water per person per day	10 - 15 ltr	Separate male/female toilets	No		
Main problems with drinking water	None	Separate male/female bathing areas	Yes		

## FOOD

Access to food	Yes, off site	Frequency of food distribution	Irregular		
Access to market	Yes	Supplementary feeding for pregnant/lactant mothers?	No		
Most common source for obtaining food	Cash	Supplementary feeding for children?	No		

## PROTECTION

Security provided on-site	Yes	GBV referral mechanism in place	No		
Main security provider	Self organized	Number of women friendly spaces	0		
Most common type of security incident	None	Number of child friendly spaces	0		
Most common type of GBV incident	None	Most reported problem in receiving support	Non-affected groups are given humanitarian assistance		

## EDUCATION

Location of nearest education facility	On-site	Number of families with source of income	0		
% children going to school	<75%	Access to income generating activities	Yes		

## COMMUNICATION

Main source for obtaining information	Friends, neighbors and family	Main topic of information requested	Distribution
---------------------------------------	-------------------------------	-------------------------------------	--------------



96

Households (HH)

430

Individuals

Round 19

24 September 2017

## DEMOGRAPHICS

Age/Sex	<1 year	1-5 years	6-17 years	18-59 years	>60 years	Total
Male	2	62	73	53	3	193
Female	3	63	73	93	5	237
<b>Total</b>	<b>5</b>	<b>125</b>	<b>146</b>	<b>146</b>	<b>8</b>	<b>430</b>

## VULNERABLE GROUPS

Pregnant Women	16	3.7%
Breastfeeding Mothers	24	5.6%
Persons with Physical Disabilities	0	0.0%
Persons with Mental Disabilities	0	0.0%
Single Female Headed Households	12	2.8%
Single Male Headed Households	6	1.4%
Older Persons	8	1.9%
<b>Total</b>	<b>66</b>	<b>15.3%</b>

<b>Site ID</b>	<b>AD_S029</b>
<b>Site Type</b>	Camp
<b>Site Classification</b>	Spontaneous
<b>Site Open Date</b>	6-Apr-15
<b>Admin 1</b>	ADAMAWA
<b>Admin 2</b>	YOLA SOUTH
<b>Admin 3</b>	NGUIRORE
<b>Latitude</b>	9.196240
<b>Longitude</b>	12.385530

## MOBILITY

Place of Origin of Largest IDP Group	ADAMAWA	MADAGALI	GULAK
Place of Origin of 2nd Largest IDP Group	NULL	NULL	NULL
Area of intended return for Largest IDP Group	Place of origin		
Barriers to return home for Largest IDP Group	Lack of safety		

## SITE MANAGEMENT AGENCY (SMA)

Type of SMA	NULL	Agency Name	NULL
SMA Contact Name	NULL	Phone Number	NULL

## SERVICES

## SHELTER

% families living outside (no shelter)	None	Most needed NFIs	Blankets/Mats
% families living in emergency shelter	None	% HHs with mosquito nets	<25%
% families living in makeshift shelter	None	% HHs with access to safe cooking facilities	<25%
% families living indoors (solid walls)	>75%	% HHs with access to electricity	<25%

## HEALTH

Location of health facilities/services	On-site (>3 km)	Access to health facility/services	Yes
Health facilities/services provider	Government	Most prevalent health problems	Malaria

## WASH

Location of site's main water source	On-site (<10 mn)	Total number functioning toilets	0
Liters of water per person per day	10 - 15 ltr	Separate male/female toilets	No
Main problems with drinking water	None	Separate male/female bathing areas	No

## FOOD

Access to food	Yes, on site	Frequency of food distribution	Irregular
Access to market	Yes	Supplementary feeding for pregnant/lactant mothers?	No
Most common source for obtaining food	Cash	Supplementary feeding for children?	No

## PROTECTION

Security provided on-site	Yes	GBV referral mechanism in place	No
Main security provider	Self organized	Number of women friendly spaces	0
Most common type of security incident	None	Number of child friendly spaces	0
Most common type of GBV incident	None	Most reported problem in receiving support	Not enough assistance for all entitled

## EDUCATION

Location of nearest education facility	On-site	Number of families with source of income	90
% children going to school	<75%	Access to income generating activities	Yes

## COMMUNICATION

Main source for obtaining information	Local leader/Community leader	Main topic of information requested	Safety and Security
---------------------------------------	-------------------------------	-------------------------------------	---------------------



**30**  
Households (HH)

**216**  
Individuals

**Round 19**  
24 September 2017

### DEMOGRAPHICS

Age/Sex	<1 year	1-5 years	6-17 years	18-59 years	>60 years	Total
Male	15	28	25	36	1	105
Female	12	32	24	43	0	111
<b>Total</b>	<b>27</b>	<b>60</b>	<b>49</b>	<b>79</b>	<b>1</b>	<b>216</b>

### VULNERABLE GROUPS

Pregnant Women	3	1.4%
Breastfeeding Mothers	35	16.2%
Persons with Physical Disabilities	0	0.0%
Persons with Mental Disabilities	0	0.0%
Single Female Headed Households	1	0.5%
Single Male Headed Households	1	0.5%
Older Persons	1	0.5%
<b>Total</b>	<b>41</b>	<b>19.0%</b>

<b>Site ID</b>	<b>AD_S030</b>
<b>Site Type</b>	Camp
<b>Site Classification</b>	Spontaneous
<b>Site Open Date</b>	NULL
<b>Admin 1</b>	ADAMAWA
<b>Admin 2</b>	YOLA SOUTH
<b>Admin 3</b>	NAMTARI
<b>Latitude</b>	9.252120
<b>Longitude</b>	12.382430

### MOBILITY

Place of Origin of Largest IDP Group	ADAMAWA	MADAGALI	GULAK
Place of Origin of 2nd Largest IDP Group	NULL	NULL	NULL
Area of intended return for Largest IDP Group	Place of origin		
Barriers to return home for Largest IDP Group	Lack of safety		

### SITE MANAGEMENT AGENCY (SMA)

Type of SMA	NULL	Agency Name	NULL
SMA Contact Name	NULL	Phone Number	NULL

### SERVICES

#### SHELTER

% families living outside (no shelter)	None	Most needed NFIs	Blankets/Mats
% families living in emergency shelter	None	% HHs with mosquito nets	<25%
% families living in makeshift shelter	None	% HHs with access to safe cooking facilities	<25%
% families living indoors (solid walls)	>75%	% HHs with access to electricity	<25%

#### HEALTH

Location of health facilities/services	On-site (<3 km)	Access to health facility/services	Yes
Health facilities/services provider	Government	Most prevalent health problems	Fever

#### WASH

Location of site's main water source	On-site (<10 mn)	Total number functioning toilets	30
Liters of water per person per day	10 - 15 ltr	Separate male/female toilets	No
Main problems with drinking water	None	Separate male/female bathing areas	No

#### FOOD

Access to food	Yes, on site	Frequency of food distribution	Irregular
Access to market	Yes	Supplementary feeding for pregnant/lactant mothers?	No
Most common source for obtaining food	Cash	Supplementary feeding for children?	No

#### PROTECTION

Security provided on-site	No	GBV referral mechanism in place	No
Main security provider	None	Number of women friendly spaces	0
Most common type of security incident	None	Number of child friendly spaces	0
Most common type of GBV incident	None	Most reported problem in receiving support	None

#### EDUCATION

Location of nearest education facility	On-site	Number of families with source of income	30
% children going to school	<25%	Access to income generating activities	Yes

#### COMMUNICATION

Main source for obtaining information	Friends, neighbors and family	Main topic of information requested	Safety and Security
---------------------------------------	-------------------------------	-------------------------------------	---------------------



31

Households (HH)

167

Individuals

Round 19

24 September 2017

#### DEMOGRAPHICS

Age/Sex	<1 year	1-5 years	6-17 years	18-59 years	>60 years	Total
Male	2	15	25	37	0	79
Female	2	19	30	37	0	88
<b>Total</b>	<b>4</b>	<b>34</b>	<b>55</b>	<b>74</b>	<b>0</b>	<b>167</b>

#### VULNERABLE GROUPS

Pregnant Women	1	0.6%
Breastfeeding Mothers	5	3.0%
Persons with Physical Disabilities	0	0.0%
Persons with Mental Disabilities	0	0.0%
Single Female Headed Households	2	1.2%
Single Male Headed Households	0	0.0%
Older Persons	0	0.0%
<b>Total</b>	<b>8</b>	<b>4.8%</b>

<b>Site ID</b>	<b>AD_S031</b>
<b>Site Type</b>	Collective Settlement/Centre
<b>Site Classification</b>	Spontaneous
<b>Site Open Date</b>	13-Dec-14
<b>Admin 1</b>	ADAMAWA
<b>Admin 2</b>	FUFORE
<b>Admin 3</b>	FUFORE
<b>Latitude</b>	9.217000
<b>Longitude</b>	12.662090

#### MOBILITY

Place of Origin of Largest IDP Group	ADAMAWA	MADAGALI	HYAMBULA
Place of Origin of 2nd Largest IDP Group	ADAMAWA	MADAGALI	GULAK
Area of intended return for Largest IDP Group	Place of origin		
Barriers to return home for Largest IDP Group	Lack of safety		

#### SITE MANAGEMENT AGENCY (SMA)

Type of SMA	NULL	Agency Name	NULL
SMA Contact Name	NULL	Phone Number	NULL

#### SERVICES

##### SHELTER

% families living outside (no shelter)	None	Most needed NFIs	Blankets/Mats
% families living in emergency shelter	None	% HHs with mosquito nets	<75%
% families living in makeshift shelter	None	% HHs with access to safe cooking facilities	<25%
% families living indoors (solid walls)	>75%	% HHs with access to electricity	<25%

##### HEALTH

Location of health facilities/services	On-site (<3 km)	Access to health facility/services	Yes
Health facilities/services provider	Government	Most prevalent health problems	Malaria

##### WASH

Location of site's main water source	On-site (<10 mn)	Total number functioning toilets	4
Liters of water per person per day	10 - 15 ltr	Separate male/female toilets	Yes
Main problems with drinking water	None	Separate male/female bathing areas	Yes

##### FOOD

Access to food	Yes, on site	Frequency of food distribution	Irregular
Access to market	Yes	Supplementary feeding for pregnant/lactant mothers?	No
Most common source for obtaining food	Cash	Supplementary feeding for children?	No

##### PROTECTION

Security provided on-site	Yes	GBV referral mechanism in place	Yes
Main security provider	Police	Number of women friendly spaces	0
Most common type of security incident	Friction with host community	Number of child friendly spaces	1
Most common type of GBV incident	None	Most reported problem in receiving support	Fighting between recipients at distribution points

##### EDUCATION

Location of nearest education facility	On-site	Number of families with source of income	2
% children going to school	<25%	Access to income generating activities	Yes

##### COMMUNICATION

Main source for obtaining information	Local leader/Community leader	Main topic of information requested	Situation in areas of origin
---------------------------------------	-------------------------------	-------------------------------------	------------------------------

21

Households (HH)

84

Individuals

Round 19

24 September 2017



<b>Site ID</b>	<b>AD_S032</b>
<b>Site Type</b>	Collective Settlement/Centre
<b>Site Classification</b>	Spontaneous
<b>Site Open Date</b>	21-Sep-14
<b>Admin 1</b>	ADAMAWA
<b>Admin 2</b>	GIREI
<b>Admin 3</b>	GIREI I
<b>Latitude</b>	9.342640
<b>Longitude</b>	12.517070

## DEMOGRAPHICS

Age/Sex	<1 year	1-5 years	6-17 years	18-59 years	>60 years	Total
Male	1	12	3	14	2	32
Female	4	16	5	25	2	52
<b>Total</b>	<b>5</b>	<b>28</b>	<b>8</b>	<b>39</b>	<b>4</b>	<b>84</b>

## VULNERABLE GROUPS

Pregnant Women	4	4.8%
Breastfeeding Mothers	18	21.4%
Persons with Physical Disabilities	0	0.0%
Persons with Mental Disabilities	0	0.0%
Single Female Headed Households	3	3.6%
Single Male Headed Households	2	2.4%
Older Persons	4	4.8%
<b>Total</b>	<b>31</b>	<b>36.9%</b>

## MOBILITY

Place of Origin of Largest IDP Group	ADAMAWA	MADAGALI	GULAK
Place of Origin of 2nd Largest IDP Group	NULL	NULL	NULL
Area of intended return for Largest IDP Group	Place of origin		
Barriers to return home for Largest IDP Group	House damaged/destroyed		

## SITE MANAGEMENT AGENCY (SMA)

Type of SMA	NULL	Agency Name	NULL
SMA Contact Name	NULL	Phone Number	NULL

## SERVICES

## SHELTER

% families living outside (no shelter)	None	Most needed NFIs	Mosquito nets
% families living in emergency shelter	<50%	% HHs with mosquito nets	<50%
% families living in makeshift shelter	<50%	% HHs with access to safe cooking facilities	<25%
% families living indoors (solid walls)	<25%	% HHs with access to electricity	<50%

## HEALTH

Location of health facilities/services	On-site (<3 km)	Access to health facility/services	Yes
Health facilities/services provider	Local clinic	Most prevalent health problems	Diarrhea

## WASH

Location of site's main water source	On-site (<10 mn)	Total number functioning toilets	2
Liters of water per person per day	10 - 15 ltr	Separate male/female toilets	Yes
Main problems with drinking water	None	Separate male/female bathing areas	Yes

## FOOD

Access to food	Yes, on site	Frequency of food distribution	Irregular
Access to market	Yes	Supplementary feeding for pregnant/lactant mothers?	No
Most common source for obtaining food	Cash	Supplementary feeding for children?	No

## PROTECTION

Security provided on-site	No	GBV referral mechanism in place	No
Main security provider	None	Number of women friendly spaces	0
Most common type of security incident	None	Number of child friendly spaces	0
Most common type of GBV incident	None	Most reported problem in receiving support	None

## EDUCATION

Location of nearest education facility	On-site	Number of families with source of income	4
% children going to school	<25%	Access to income generating activities	Yes

## COMMUNICATION

Main source for obtaining information	Religious leader	Main topic of information requested	Other relief assistance
---------------------------------------	------------------	-------------------------------------	-------------------------

59

Households (HH)

371

Individuals

Round 19

24 September 2017



<b>Site ID</b>	<b>AD_S033</b>
<b>Site Type</b>	Collective Settlement/Centre
<b>Site Classification</b>	Spontaneous
<b>Site Open Date</b>	30-Jun-14
<b>Admin 1</b>	ADAMAWA
<b>Admin 2</b>	FUFORE
<b>Admin 3</b>	PARIYA
<b>Latitude</b>	9.421200
<b>Longitude</b>	12.597100

## DEMOGRAPHICS

Age/Sex	<1 year	1-5 years	6-17 years	18-59 years	>60 years	Total
Male	10	27	49	90	3	179
Female	16	33	55	86	2	192
<b>Total</b>	<b>26</b>	<b>60</b>	<b>104</b>	<b>176</b>	<b>5</b>	<b>371</b>

## VULNERABLE GROUPS

Pregnant Women	2	0.5%
Breastfeeding Mothers	32	8.6%
Persons with Physical Disabilities	0	0.0%
Persons with Mental Disabilities	0	0.0%
Single Female Headed Households	0	0.0%
Single Male Headed Households	0	0.0%
Older Persons	5	1.3%
<b>Total</b>	<b>39</b>	<b>10.5%</b>

## MOBILITY

Place of Origin of Largest IDP Group	BORNO	GWOZA	GWOZA WAKANE / BULABULIN
Place of Origin of 2nd Largest IDP Group	ADAMAWA	MADAGALI	SHELM / SUKUR / VAPURA
Area of intended return for Largest IDP Group	Place of origin		
Barriers to return home for Largest IDP Group	Lack of safety		

## SITE MANAGEMENT AGENCY (SMA)

Type of SMA	NULL	Agency Name	NULL
SMA Contact Name	NULL	Phone Number	NULL

## SERVICES

## SHELTER

% families living outside (no shelter)	None	Most needed NFIs	Blankets/Mats
% families living in emergency shelter	<25%	% HHs with mosquito nets	<50%
% families living in makeshift shelter	<25%	% HHs with access to safe cooking facilities	<25%
% families living indoors (solid walls)	<25%	% HHs with access to electricity	<25%

## HEALTH

Location of health facilities/services	On-site (<3 km)	Access to health facility/services	Yes
Health facilities/services provider	NGO	Most prevalent health problems	Malaria

## WASH

Location of site's main water source	On-site (<10 mn)	Total number functioning toilets	25
Liters of water per person per day	>15 ltr	Separate male/female toilets	Yes
Main problems with drinking water	None	Separate male/female bathing areas	Yes

## FOOD

Access to food	Yes, on site	Frequency of food distribution	Irregular
Access to market	Yes	Supplementary feeding for pregnant/lactant mothers?	No
Most common source for obtaining food	Cash	Supplementary feeding for children?	No

## PROTECTION

Security provided on-site	Yes	GBV referral mechanism in place	Yes
Main security provider	Community Leaders	Number of women friendly spaces	0
Most common type of security incident	Friction with host community	Number of child friendly spaces	1
Most common type of GBV incident	None	Most reported problem in receiving support	Fighting between recipients at distribution points

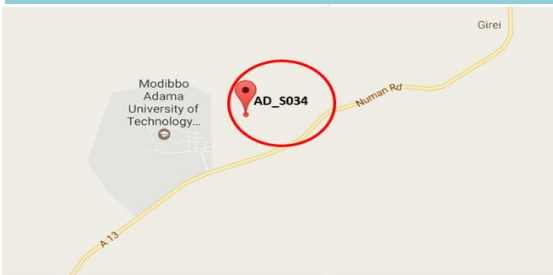
## EDUCATION

Location of nearest education facility	On-site	Number of families with source of income	52
% children going to school	<75%	Access to income generating activities	Yes

## COMMUNICATION

Main source for obtaining information	Local leader/Community leader	Main topic of information requested	Situation in areas of origin
---------------------------------------	-------------------------------	-------------------------------------	------------------------------





**15**  
Households (HH)

**74**  
Individuals

**Round 19**  
24 September 2017

<b>Site ID</b>	<b>AD_S034</b>
<b>Site Type</b>	Collective Settlement/Centre
<b>Site Classification</b>	Spontaneous
<b>Site Open Date</b>	20-Aug-15
<b>Admin 1</b>	ADAMAWA
<b>Admin 2</b>	GIREI
<b>Admin 3</b>	GIREI I
<b>Latitude</b>	9.352040
<b>Longitude</b>	12.513120

### DEMOGRAPHICS

Age/Sex	<1 year	1-5 years	6-17 years	18-59 years	>60 years	Total
Male	3	7	14	5	4	33
Female	4	5	15	12	5	41
<b>Total</b>	<b>7</b>	<b>12</b>	<b>29</b>	<b>17</b>	<b>9</b>	<b>74</b>

### VULNERABLE GROUPS

Pregnant Women	3	4.1%
Breastfeeding Mothers	8	10.8%
Persons with Physical Disabilities	0	0.0%
Persons with Mental Disabilities	0	0.0%
Single Female Headed Households	2	2.7%
Single Male Headed Households	1	1.4%
Older Persons	9	12.2%
<b>Total</b>	<b>23</b>	<b>31.1%</b>

### MOBILITY

Place of Origin of Largest IDP Group	ADAMAWA	MADAGALI	GULAK
Place of Origin of 2nd Largest IDP Group	NULL	NULL	NULL
Area of intended return for Largest IDP Group	Place of origin		
Barriers to return home for Largest IDP Group	House damaged/destroyed		

### SITE MANAGEMENT AGENCY (SMA)

Type of SMA	NULL	Agency Name	NULL
SMA Contact Name	NULL	Phone Number	NULL

### SERVICES

#### SHELTER

% families living outside (no shelter)	None	Most needed NFIs	Mosquito nets
% families living in emergency shelter	<25%	% HHs with mosquito nets	<50%
% families living in makeshift shelter	<75%	% HHs with access to safe cooking facilities	<25%
% families living indoors (solid walls)	None	% HHs with access to electricity	<50%

#### HEALTH

Location of health facilities/services	On-site (<3 km)	Access to health facility/services	Yes
Health facilities/services provider	Local clinic	Most prevalent health problems	Malaria

#### WASH

Location of site's main water source	On-site (<10 mn)	Total number functioning toilets	4
Liters of water per person per day	5 - 10 ltr	Separate male/female toilets	No
Main problems with drinking water	None	Separate male/female bathing areas	No

#### FOOD

Access to food	Yes, on site	Frequency of food distribution	Irregular
Access to market	Yes	Supplementary feeding for pregnant/lactant mothers?	No
Most common source for obtaining food	Distribution	Supplementary feeding for children?	No

#### PROTECTION

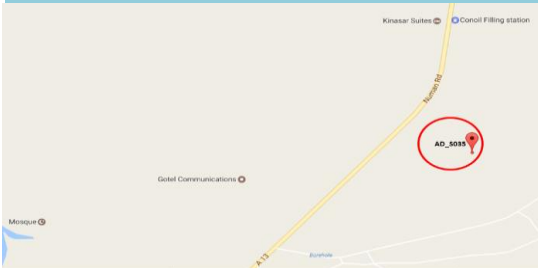
Security provided on-site	No	GBV referral mechanism in place	No
Main security provider	None	Number of women friendly spaces	0
Most common type of security incident	None	Number of child friendly spaces	0
Most common type of GBV incident	None	Most reported problem in receiving support	None

#### EDUCATION

Location of nearest education facility	Off-site	Number of families with source of income	8
% children going to school	<25%	Access to income generating activities	Yes

#### COMMUNICATION

Main source for obtaining information	Local leader/Community leader	Main topic of information requested	Other relief assistance
---------------------------------------	-------------------------------	-------------------------------------	-------------------------



**12**  
Households (HH)

**37**  
Individuals

**Round 19**  
24 September 2017

## DEMOGRAPHICS

Age/Sex	<1 year	1-5 years	6-17 years	18-59 years	>60 years	Total
Male	1	3	6	2	3	15
Female	0	7	10	3	2	22
<b>Total</b>	<b>1</b>	<b>10</b>	<b>16</b>	<b>5</b>	<b>5</b>	<b>37</b>

## VULNERABLE GROUPS

Pregnant Women	2	5.4%
Breastfeeding Mothers	4	10.8%
Persons with Physical Disabilities	0	0.0%
Persons with Mental Disabilities	0	0.0%
Single Female Headed Households	4	10.8%
Single Male Headed Households	0	0.0%
Older Persons	5	13.5%
<b>Total</b>	<b>15</b>	<b>40.5%</b>

<b>Site ID</b>	<b>AD_S035</b>
<b>Site Type</b>	Collective Settlement/Centre
<b>Site Classification</b>	Spontaneous
<b>Site Open Date</b>	9-May-15
<b>Admin 1</b>	ADAMAWA
<b>Admin 2</b>	GIREI
<b>Admin 3</b>	DAMARE
<b>Latitude</b>	9.306130
<b>Longitude</b>	12.484600

## MOBILITY

Place of Origin of Largest IDP Group	ADAMAWA	MADAGALI	HYAMBULA
Place of Origin of 2nd Largest IDP Group	NULL	NULL	NULL
Area of intended return for Largest IDP Group	Place of origin		
Barriers to return home for Largest IDP Group	House damaged/destroyed		

## SITE MANAGEMENT AGENCY (SMA)

Type of SMA	NULL	Agency Name	NULL
SMA Contact Name	NULL	Phone Number	NULL

## SERVICES

## SHELTER

% families living outside (no shelter)	None	Most needed NFIs	Blankets/Mats
% families living in emergency shelter	None	% HHs with mosquito nets	<50%
% families living in makeshift shelter	None	% HHs with access to safe cooking facilities	<25%
% families living indoors (solid walls)	>75%	% HHs with access to electricity	<50%

## HEALTH

Location of health facilities/services	On-site (<3 km)	Access to health facility/services	Yes		
Health facilities/services provider	Government	Most prevalent health problems	Malaria		

## WASH

Location of site's main water source	On-site (<10 mn)	Total number functioning toilets	0		
Liters of water per person per day	10 - 15 ltr	Separate male/female toilets	No		
Main problems with drinking water	Taste	Separate male/female bathing areas	No		

## FOOD

Access to food	Yes, on site	Frequency of food distribution	Irregular		
Access to market	Yes	Supplementary feeding for pregnant/lactant mothers?	No		
Most common source for obtaining food	Cash	Supplementary feeding for children?	No		

## PROTECTION

Security provided on-site	Yes	GBV referral mechanism in place	No		
Main security provider	Local Authorities	Number of women friendly spaces	0		
Most common type of security incident	None	Number of child friendly spaces	0		
Most common type of GBV incident	None	Most reported problem in receiving support	None		

## EDUCATION

Location of nearest education facility	On-site	Number of families with source of income	7		
% children going to school	<50%	Access to income generating activities	Yes		

## COMMUNICATION

Main source for obtaining information	Friends, neighbors and family	Main topic of information requested	How to get information
---------------------------------------	-------------------------------	-------------------------------------	------------------------

23

Households (HH)

141

Individuals

Round 19

24 September 2017



<b>Site ID</b>	<b>AD_S036</b>
<b>Site Type</b>	Collective Settlement/Centre
<b>Site Classification</b>	Spontaneous
<b>Site Open Date</b>	17-Jun-14
<b>Admin 1</b>	ADAMAWA
<b>Admin 2</b>	GIREI
<b>Admin 3</b>	GIREI I
<b>Latitude</b>	9.352090
<b>Longitude</b>	12.512230

## DEMOGRAPHICS

Age/Sex	<1 year	1-5 years	6-17 years	18-59 years	>60 years	Total
Male	0	16	24	25	0	65
Female	0	13	28	34	1	76
<b>Total</b>	<b>0</b>	<b>29</b>	<b>52</b>	<b>59</b>	<b>1</b>	<b>141</b>

## VULNERABLE GROUPS

Pregnant Women	12	8.5%
Breastfeeding Mothers	6	4.3%
Persons with Physical Disabilities	0	0.0%
Persons with Mental Disabilities	0	0.0%
Single Female Headed Households	3	2.1%
Single Male Headed Households	0	0.0%
Older Persons	1	0.7%
<b>Total</b>	<b>22</b>	<b>15.6%</b>

## MOBILITY

Place of Origin of Largest IDP Group	ADAMAWA	MADAGALI	NULL
Place of Origin of 2nd Largest IDP Group	NULL	NULL	NULL
Area of intended return for Largest IDP Group	Place of origin		
Barriers to return home for Largest IDP Group	Lack of food		

## SITE MANAGEMENT AGENCY (SMA)

Type of SMA	NULL	Agency Name	NULL
SMA Contact Name	NULL	Phone Number	NULL

## SERVICES

## SHELTER

% families living outside (no shelter)	None	Most needed NFIs	Blankets/Mats
% families living in emergency shelter	<25%	% HHs with mosquito nets	<50%
% families living in makeshift shelter	<75%	% HHs with access to safe cooking facilities	<25%
% families living indoors (solid walls)	None	% HHs with access to electricity	<50%

## HEALTH

Location of health facilities/services	On-site (<3 km)	Access to health facility/services	Yes		
Health facilities/services provider	Local clinic	Most prevalent health problems	Malnutrition		

## WASH

Location of site's main water source	On-site (<10 mn)	Total number functioning toilets	12		
Liters of water per person per day	10 - 15 ltr	Separate male/female toilets	Yes		
Main problems with drinking water	None	Separate male/female bathing areas	Yes		

## FOOD

Access to food	Yes, on site	Frequency of food distribution	Irregular		
Access to market	Yes	Supplementary feeding for pregnant/lactant mothers?	No		
Most common source for obtaining food	Host community donation	Supplementary feeding for children?	No		

## PROTECTION

Security provided on-site	No	GBV referral mechanism in place	No		
Main security provider	None	Number of women friendly spaces	0		
Most common type of security incident	None	Number of child friendly spaces	0		
Most common type of GBV incident	None	Most reported problem in receiving support	None		

## EDUCATION

Location of nearest education facility	Off-site	Number of families with source of income	14		
% children going to school	<50%	Access to income generating activities	Yes		

## COMMUNICATION

Main source for obtaining information	Religious leader	Main topic of information requested	Other relief assistance
---------------------------------------	------------------	-------------------------------------	-------------------------

58

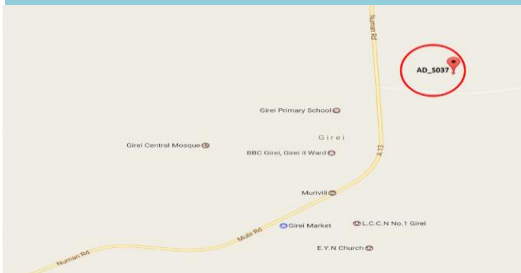
Households (HH)

257

Individuals

Round 19

24 September 2017



Site ID	AD_S037
Site Type	Collective Settlement/Centre
Site Classification	Spontaneous
Site Open Date	9-Aug-14
Admin 1	ADAMAWA
Admin 2	GIREI
Admin 3	GIREI II
Latitude	9.373480
Longitude	12.557810

## DEMOGRAPHICS

Age/Sex	<1 year	1-5 years	6-17 years	18-59 years	>60 years	Total
Male	7	29	43	37	0	116
Female	10	34	42	49	6	141
Total	17	63	85	86	6	257

## VULNERABLE GROUPS

Pregnant Women	3	1.2%
Breastfeeding Mothers	21	8.2%
Persons with Physical Disabilities	0	0.0%
Persons with Mental Disabilities	0	0.0%
Single Female Headed Households	2	0.8%
Single Male Headed Households	3	1.2%
Older Persons	6	2.3%
Total	35	13.6%

## MOBILITY

Place of Origin of Largest IDP Group	ADAMAWA	MADAGALI	NULL
Place of Origin of 2nd Largest IDP Group	BORNO	GWOZA	GWOZA TOWN GADAMAYO
Area of intended return for Largest IDP Group	None, stay here		
Barriers to return home for Largest IDP Group	House damaged/destroyed		

## SITE MANAGEMENT AGENCY (SMA)

Type of SMA	NULL	Agency Name	NULL
SMA Contact Name	NULL	Phone Number	NULL

## SERVICES

## SHELTER

% families living outside (no shelter)	None	Most needed NFIs	Blankets/Mats
% families living in emergency shelter	None	% HHs with mosquito nets	<25%
% families living in makeshift shelter	<50%	% HHs with access to safe cooking facilities	<25%
% families living indoors (solid walls)	<75%	% HHs with access to electricity	<25%

## HEALTH

Location of health facilities/services	On-site (<3 km)	Access to health facility/services	Yes
Health facilities/services provider	Government	Most prevalent health problems	Malaria

## WASH

Location of site's main water source	On-site (<10 mn)	Total number functioning toilets	10
Liters of water per person per day	5 - 10 ltr	Separate male/female toilets	No
Main problems with drinking water	Taste	Separate male/female bathing areas	No

## FOOD

Access to food	Yes, on site	Frequency of food distribution	Irregular
Access to market	Yes	Supplementary feeding for pregnant/lactant mothers?	No
Most common source for obtaining food	Cash	Supplementary feeding for children?	No

## PROTECTION

Security provided on-site	Yes	GBV referral mechanism in place	No
Main security provider	Local Authorities	Number of women friendly spaces	0
Most common type of security incident	None	Number of child friendly spaces	0
Most common type of GBV incident	None	Most reported problem in receiving support	None

## EDUCATION

Location of nearest education facility	Off-site	Number of families with source of income	12
% children going to school	None	Access to income generating activities	Yes

## COMMUNICATION

Main source for obtaining information	Friends, neighbors and family	Main topic of information requested	Other relief assistance
---------------------------------------	-------------------------------	-------------------------------------	-------------------------

14

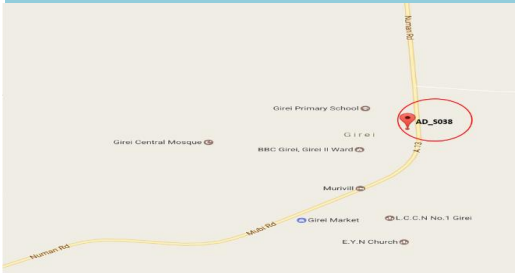
Households (HH)

70

Individuals

Round 19

24 September 2017



Site ID	AD_S038
Site Type	Collective Settlement/Centre
Site Classification	Spontaneous
Site Open Date	4-Oct-14
Admin 1	ADAMAWA
Admin 2	GIREI
Admin 3	GIREI II
Latitude	9.367910
Longitude	12.552560

## DEMOGRAPHICS

Age/Sex	<1 year	1-5 years	6-17 years	18-59 years	>60 years	Total
Male	0	13	13	10	1	37
Female	0	10	11	12	0	33
Total	0	23	24	22	1	70

## VULNERABLE GROUPS

Pregnant Women	2	2.9%
Breastfeeding Mothers	7	10.0%
Persons with Physical Disabilities	0	0.0%
Persons with Mental Disabilities	0	0.0%
Single Female Headed Households	2	2.9%
Single Male Headed Households	2	2.9%
Older Persons	1	1.4%
Total	14	20.0%

## MOBILITY

Place of Origin of Largest IDP Group	ADAMAWA	MADAGALI	GULAK
Place of Origin of 2nd Largest IDP Group	NULL	NULL	NULL
Area of intended return for Largest IDP Group	Place of origin		
Barriers to return home for Largest IDP Group	House damaged/destroyed		

## SITE MANAGEMENT AGENCY (SMA)

Type of SMA	NULL	Agency Name	NULL
SMA Contact Name	NULL	Phone Number	NULL

## SERVICES

### SHELTER

% families living outside (no shelter)	None	Most needed NFIs	Blankets/Mats
% families living in emergency shelter	None	% HHs with mosquito nets	<25%
% families living in makeshift shelter	None	% HHs with access to safe cooking facilities	<50%
% families living indoors (solid walls)	>75%	% HHs with access to electricity	<25%

### HEALTH

Location of health facilities/services	On-site (<3 km)	Access to health facility/services	Yes
Health facilities/services provider	Government	Most prevalent health problems	Malaria

### WASH

Location of site's main water source	On-site (<10 mn)	Total number functioning toilets	5
Liters of water per person per day	10 - 15 ltr	Separate male/female toilets	No
Main problems with drinking water	None	Separate male/female bathing areas	No

### FOOD

Access to food	Yes, on site	Frequency of food distribution	Irregular
Access to market	Yes	Supplementary feeding for pregnant/lactant mothers?	No
Most common source for obtaining food	Cash	Supplementary feeding for children?	No

### PROTECTION

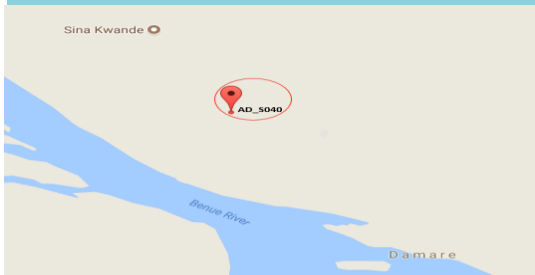
Security provided on-site	No	GBV referral mechanism in place	No
Main security provider	None	Number of women friendly spaces	0
Most common type of security incident	None	Number of child friendly spaces	0
Most common type of GBV incident	None	Most reported problem in receiving support	None

### EDUCATION

Location of nearest education facility	On-site	Number of families with source of income	7
% children going to school	<25%	Access to income generating activities	Yes

### COMMUNICATION

Main source for obtaining information	Friends, neighbors and family	Main topic of information requested	Safety and Security
---------------------------------------	-------------------------------	-------------------------------------	---------------------



138

Households (HH)

487

Individuals

Round 19

24 September 2017

## DEMOGRAPHICS

Age/Sex	<1 year	1-5 years	6-17 years	18-59 years	>60 years	Total
Male	13	32	39	122	7	213
Female	16	47	41	165	5	274
<b>Total</b>	<b>29</b>	<b>79</b>	<b>80</b>	<b>287</b>	<b>12</b>	<b>487</b>

## VULNERABLE GROUPS

Pregnant Women	12	2.5%
Breastfeeding Mothers	40	8.2%
Persons with Physical Disabilities	0	0.0%
Persons with Mental Disabilities	0	0.0%
Single Female Headed Households	4	0.8%
Single Male Headed Households	2	0.4%
Older Persons	12	2.5%
<b>Total</b>	<b>70</b>	<b>14.4%</b>

<b>Site ID</b>	<b>AD_S040</b>
<b>Site Type</b>	Collective Settlement/Centre
<b>Site Classification</b>	For Relocation
<b>Site Open Date</b>	13-Sep-14
<b>Admin 1</b>	ADAMAWA
<b>Admin 2</b>	GIREI
<b>Admin 3</b>	DAMARE
<b>Latitude</b>	9.319740
<b>Longitude</b>	12.441360

## MOBILITY

Place of Origin of Largest IDP Group	BORNO	GWOZA	NULL
Place of Origin of 2nd Largest IDP Group	ADAMAWA	MADAGALI	NULL
Area of intended return for Largest IDP Group	Place of origin		
Barriers to return home for Largest IDP Group	Lack of safety		

## SITE MANAGEMENT AGENCY (SMA)

Type of SMA	NULL	Agency Name	NULL
SMA Contact Name	NULL	Phone Number	NULL

## SERVICES

## SHELTER

% families living outside (no shelter)	None	Most needed NFIs	Kitchen sets
% families living in emergency shelter	>75%	% HHs with mosquito nets	<25%
% families living in makeshift shelter	None	% HHs with access to safe cooking facilities	<50%
% families living indoors (solid walls)	None	% HHs with access to electricity	None

## HEALTH

Location of health facilities/services	On-site (<3 km)	Access to health facility/services	Yes		
Health facilities/services provider	Government	Most prevalent health problems	Skin disease		

## WASH

Location of site's main water source	Off-site (<10 mn)	Total number functioning toilets	8		
Liters of water per person per day	10 - 15 ltr	Separate male/female toilets	Yes		
Main problems with drinking water	None	Separate male/female bathing areas	Yes		

## FOOD

Access to food	No	Frequency of food distribution	Never		
Access to market	Yes	Supplementary feeding for pregnant/lactant mothers?	No		
Most common source for obtaining food	Cultivated	Supplementary feeding for children?	No		

## PROTECTION

Security provided on-site	No	GBV referral mechanism in place	No		
Main security provider	None	Number of women friendly spaces	0		
Most common type of security incident	None	Number of child friendly spaces	0		
Most common type of GBV incident	None	Most reported problem in receiving support	None		

## EDUCATION

Location of nearest education facility	Off-site	Number of families with source of income	23		
% children going to school	<25%	Access to income generating activities	Yes		

## COMMUNICATION

Main source for obtaining information	Friends, neighbors and family	Main topic of information requested	Other relief assistance
---------------------------------------	-------------------------------	-------------------------------------	-------------------------



**25**  
Households (HH)

**200**  
Individuals

**Round 19**  
24 September 2017

## DEMOGRAPHICS

Age/Sex	<1 year	1-5 years	6-17 years	18-59 years	>60 years	Total
Male	2	24	34	27	2	89
Female	2	30	46	29	4	111
<b>Total</b>	<b>4</b>	<b>54</b>	<b>80</b>	<b>56</b>	<b>6</b>	<b>200</b>

## VULNERABLE GROUPS

Pregnant Women	4	2.0%
Breastfeeding Mothers	4	2.0%
Persons with Physical Disabilities	1	0.5%
Persons with Mental Disabilities	0	0.0%
Single Female Headed Households	0	0.0%
Single Male Headed Households	0	0.0%
Older Persons	6	3.0%
<b>Total</b>	<b>15</b>	<b>7.5%</b>

<b>Site ID</b>	<b>AD_S041</b>
<b>Site Type</b>	Collective Settlement/Centre
<b>Site Classification</b>	Spontaneous
<b>Site Open Date</b>	9-Nov-14
<b>Admin 1</b>	ADAMAWA
<b>Admin 2</b>	YOLA SOUTH
<b>Admin 3</b>	BOLE YOLDE PATE
<b>Latitude</b>	9.149840
<b>Longitude</b>	12.386150

## MOBILITY

Place of Origin of Largest IDP Group	ADAMAWA	MADAGALI	GULAK
Place of Origin of 2nd Largest IDP Group	NULL	NULL	NULL
Area of intended return for Largest IDP Group	Place of origin		
Barriers to return home for Largest IDP Group	Lack of safety		

## SITE MANAGEMENT AGENCY (SMA)

Type of SMA	INGO	Agency Name	IOM
SMA Contact Name	IOM	Phone Number	NA

## SERVICES

### SHELTER

% families living outside (no shelter)	None	Most needed NFIs	Blankets/Mats
% families living in emergency shelter	>75%	% HHs with mosquito nets	<25%
% families living in makeshift shelter	None	% HHs with access to safe cooking facilities	<25%
% families living indoors (solid walls)	None	% HHs with access to electricity	None

### HEALTH

Location of health facilities/services	Off-site (<3 km)	Access to health facility/services	Yes
Health facilities/services provider	Local clinic	Most prevalent health problems	Malaria

### WASH

Location of site's main water source	Off-site (<10 mn)	Total number functioning toilets	0
Liters of water per person per day	10 - 15 ltr	Separate male/female toilets	No
Main problems with drinking water	None	Separate male/female bathing areas	No

### FOOD

Access to food	No	Frequency of food distribution	Never
Access to market	No	Supplementary feeding for pregnant/lactant mothers?	No
Most common source for obtaining food	Cultivated	Supplementary feeding for children?	No

### PROTECTION

Security provided on-site	Yes	GBV referral mechanism in place	No
Main security provider	Self organized	Number of women friendly spaces	0
Most common type of security incident	None	Number of child friendly spaces	0
Most common type of GBV incident	None	Most reported problem in receiving support	None

### EDUCATION

Location of nearest education facility	Off-site	Number of families with source of income	25
% children going to school	<25%	Access to income generating activities	Yes

### COMMUNICATION

Main source for obtaining information	Friends, neighbors and family	Main topic of information requested	Safety and Security
---------------------------------------	-------------------------------	-------------------------------------	---------------------