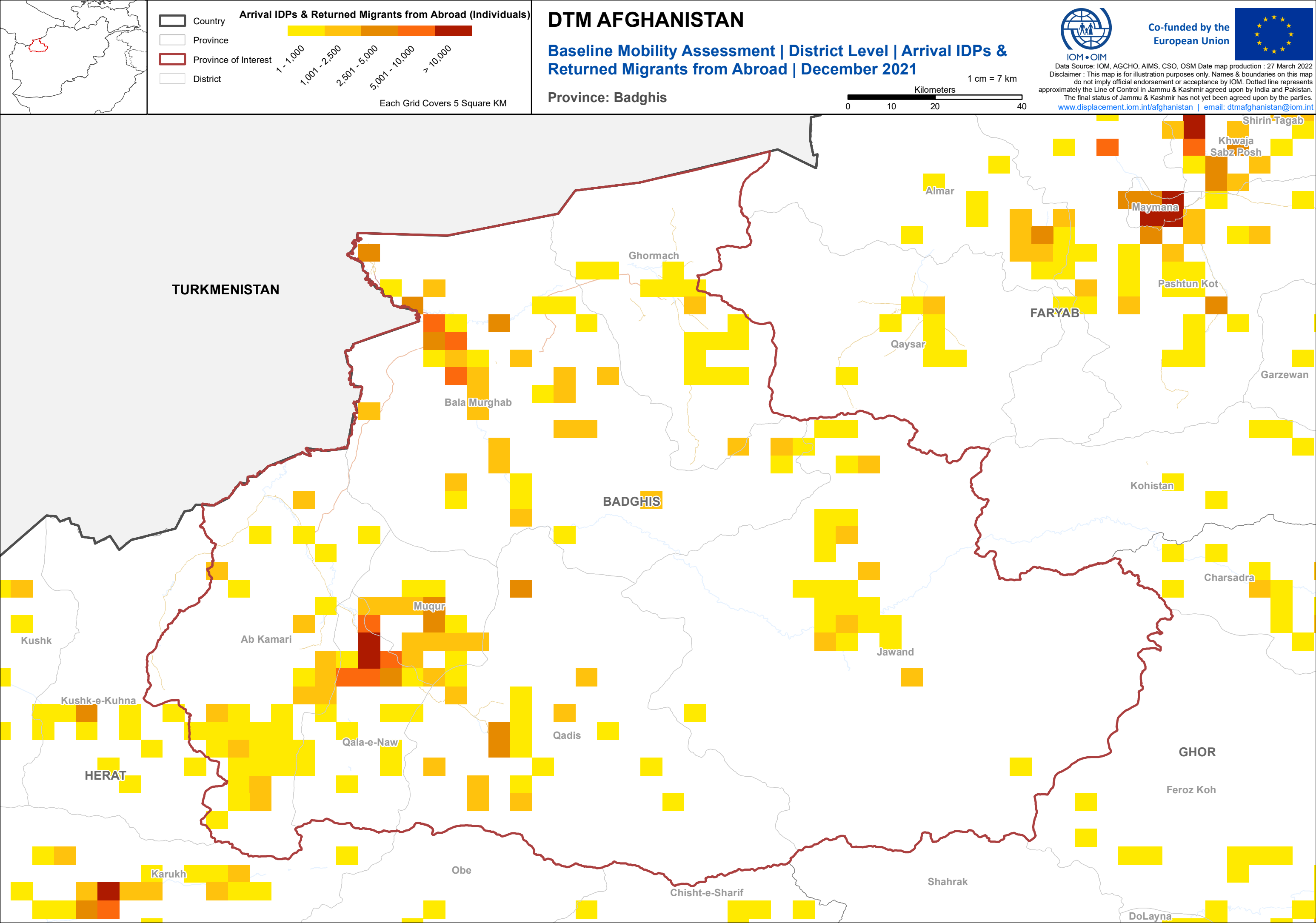
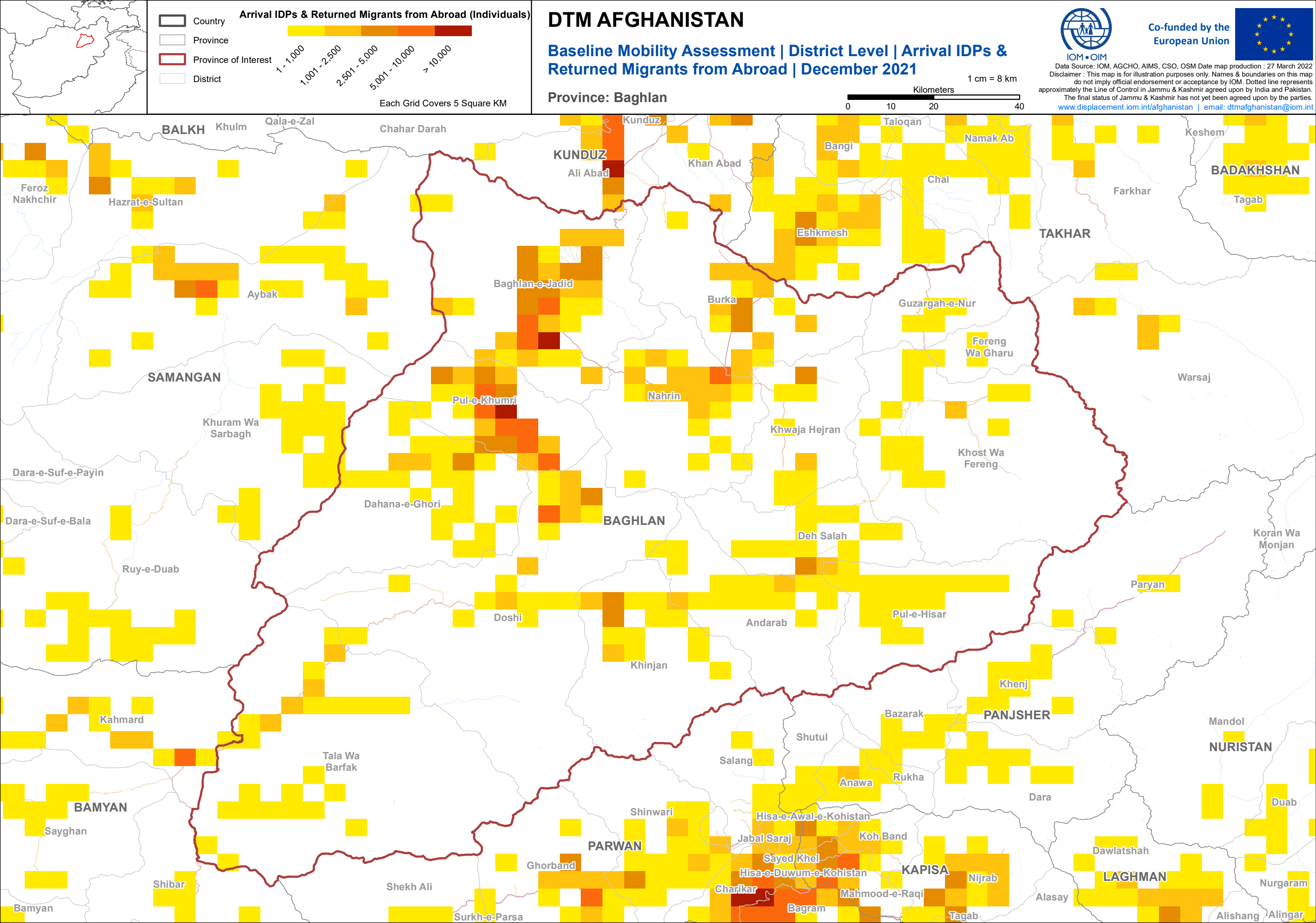
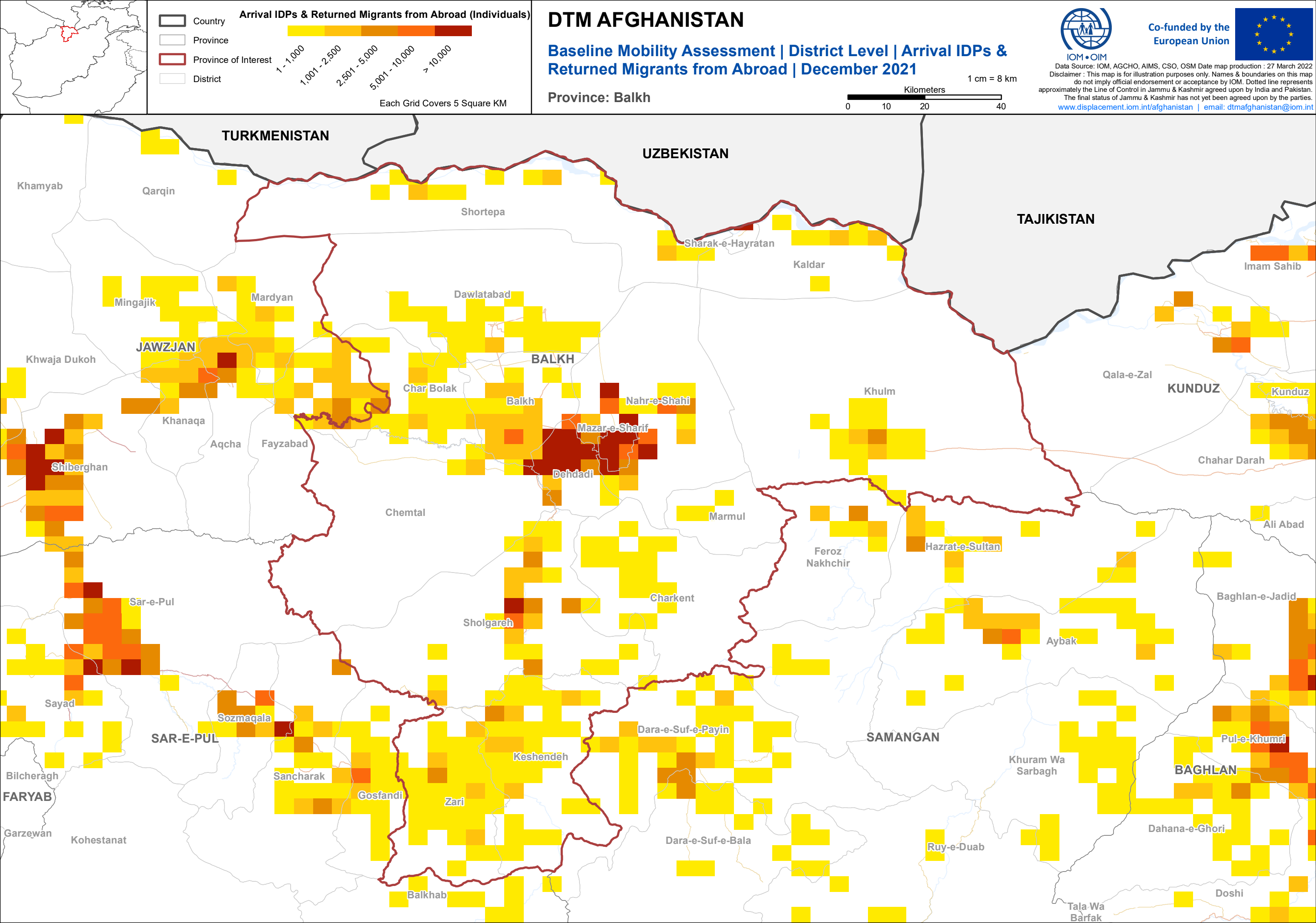
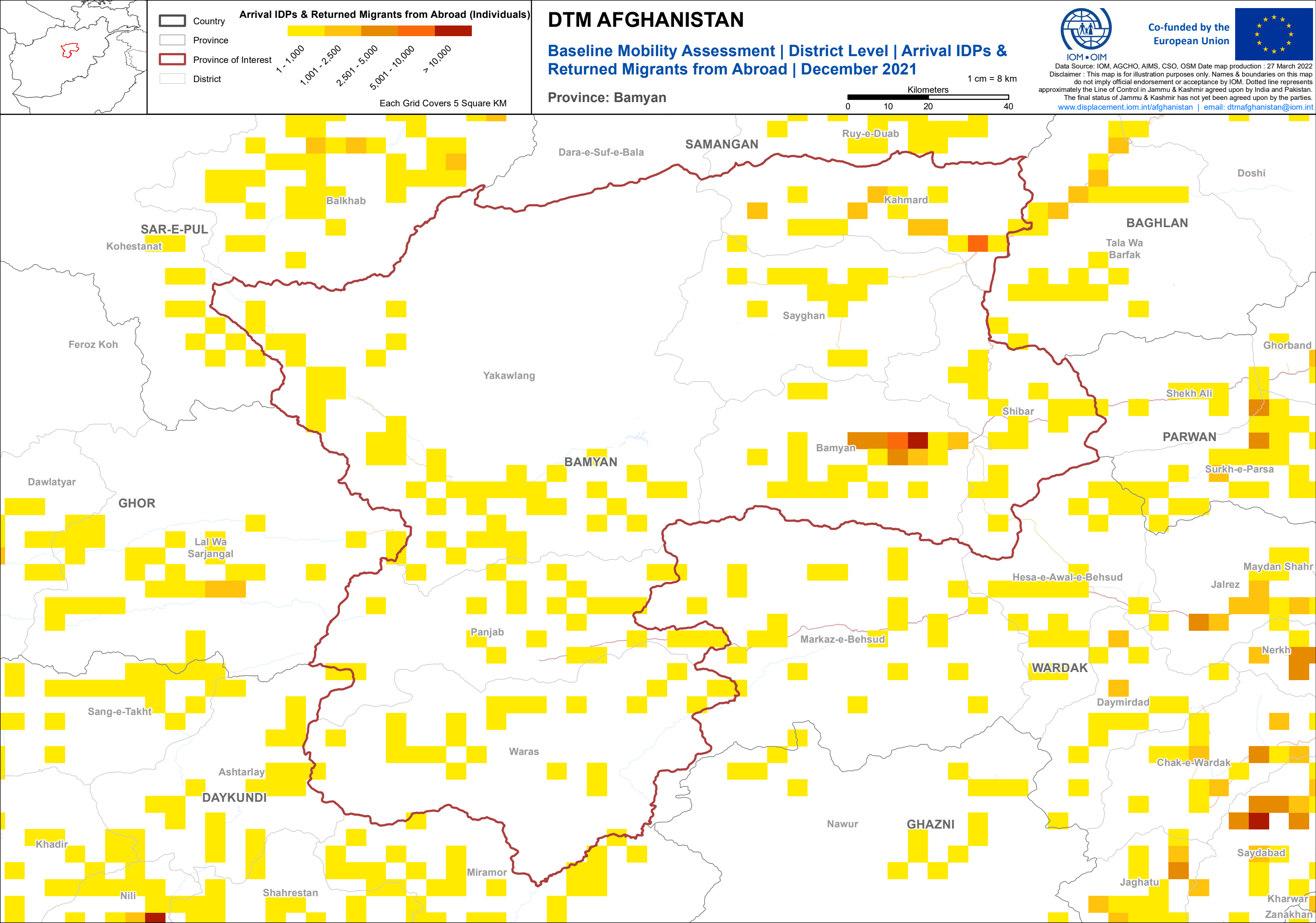


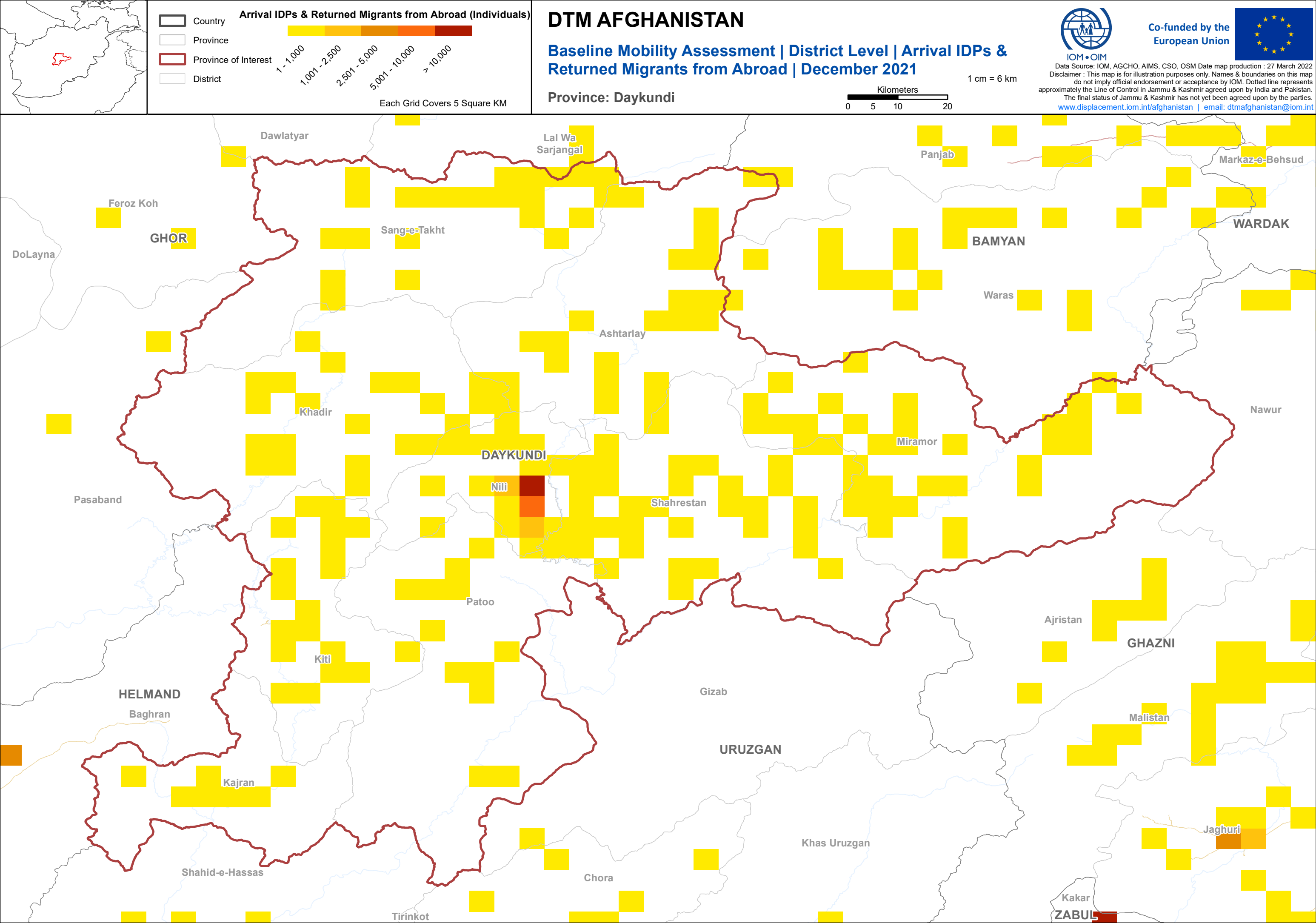
Data Source: IOM, AGCHO, AIMS, CSO, OSM Date map production : 27 March 2022
Disclaimer : This map is for illustration purposes only. Names & boundaries on this map do not imply official endorsement or acceptance by IOM. Dotted line represents approximately the Line of Control in Jammu & Kashmir agreed upon by India and Pakistan.
The final status of Jammu & Kashmir has not yet been agreed upon by the parties.
www.displacement.iom.int/afghanistan | email: dtmafghanistan@iom.int

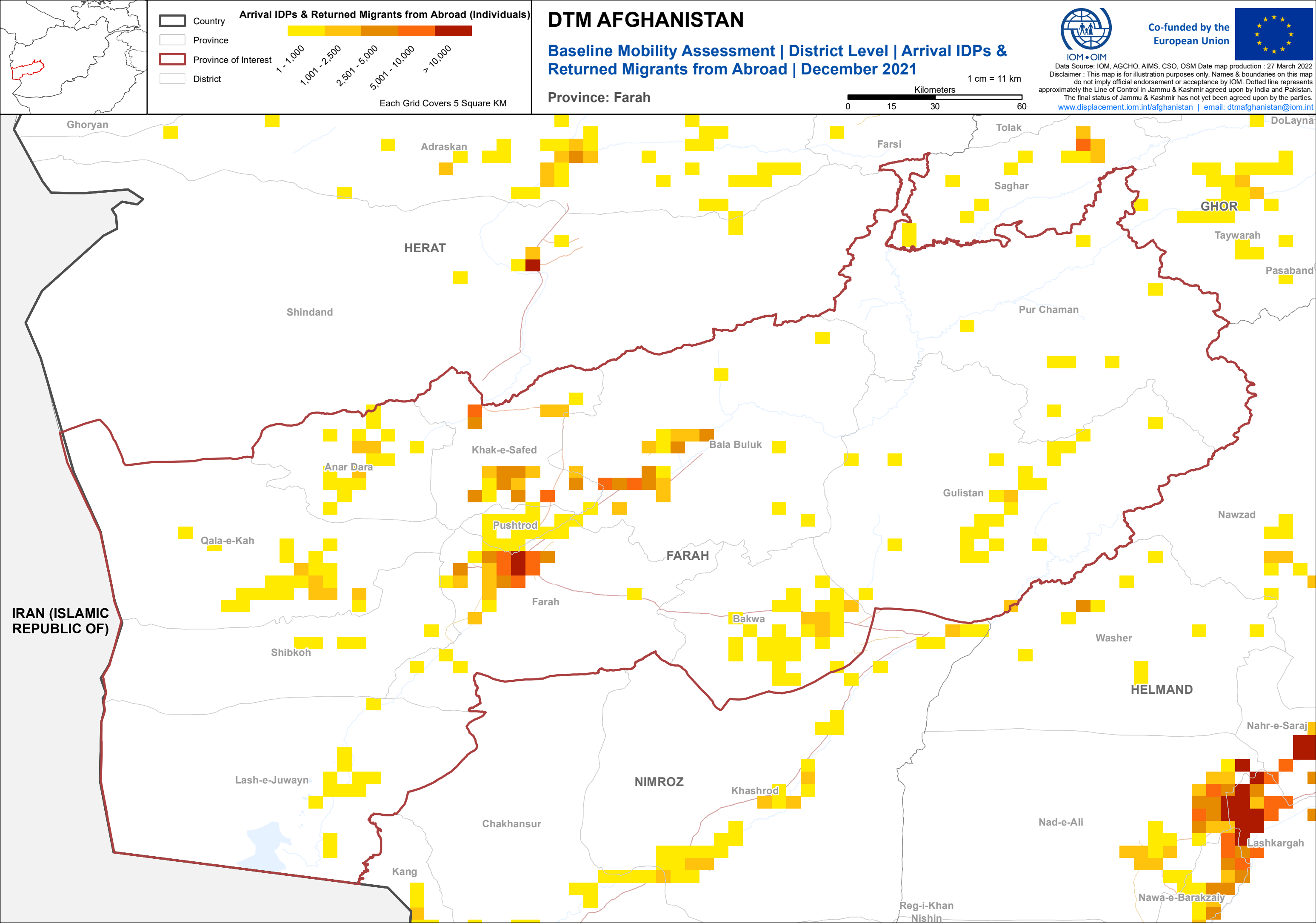


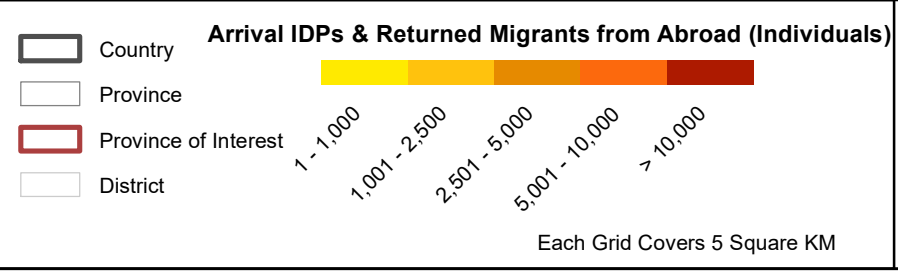












DTM AFGHANISTAN

Baseline Mobility Assessment | District Level | Arrival IDPs & Returned Migrants from Abroad | December 2021

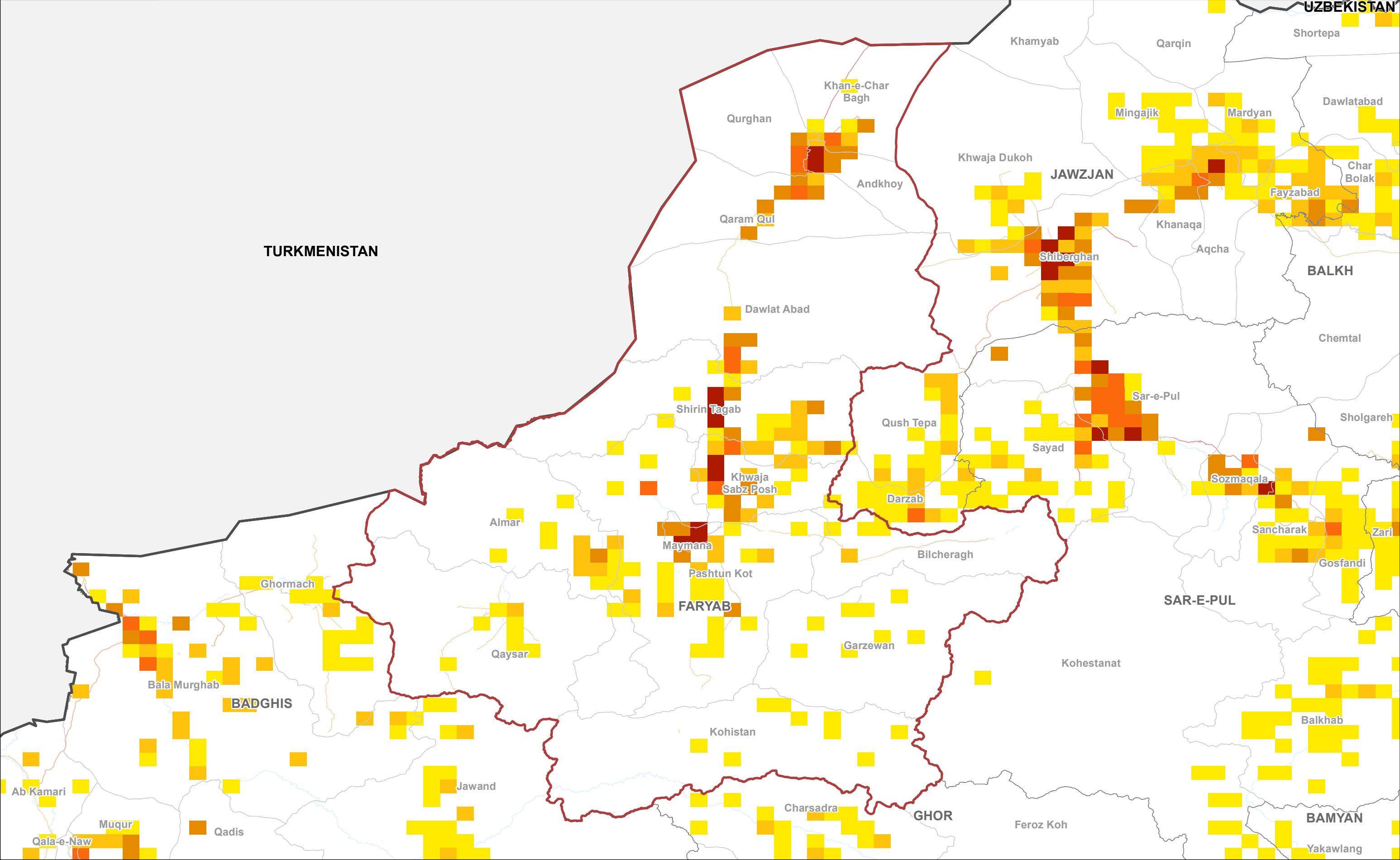
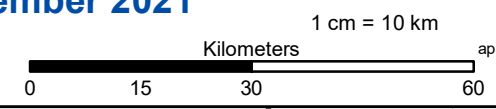
Province: Faryab

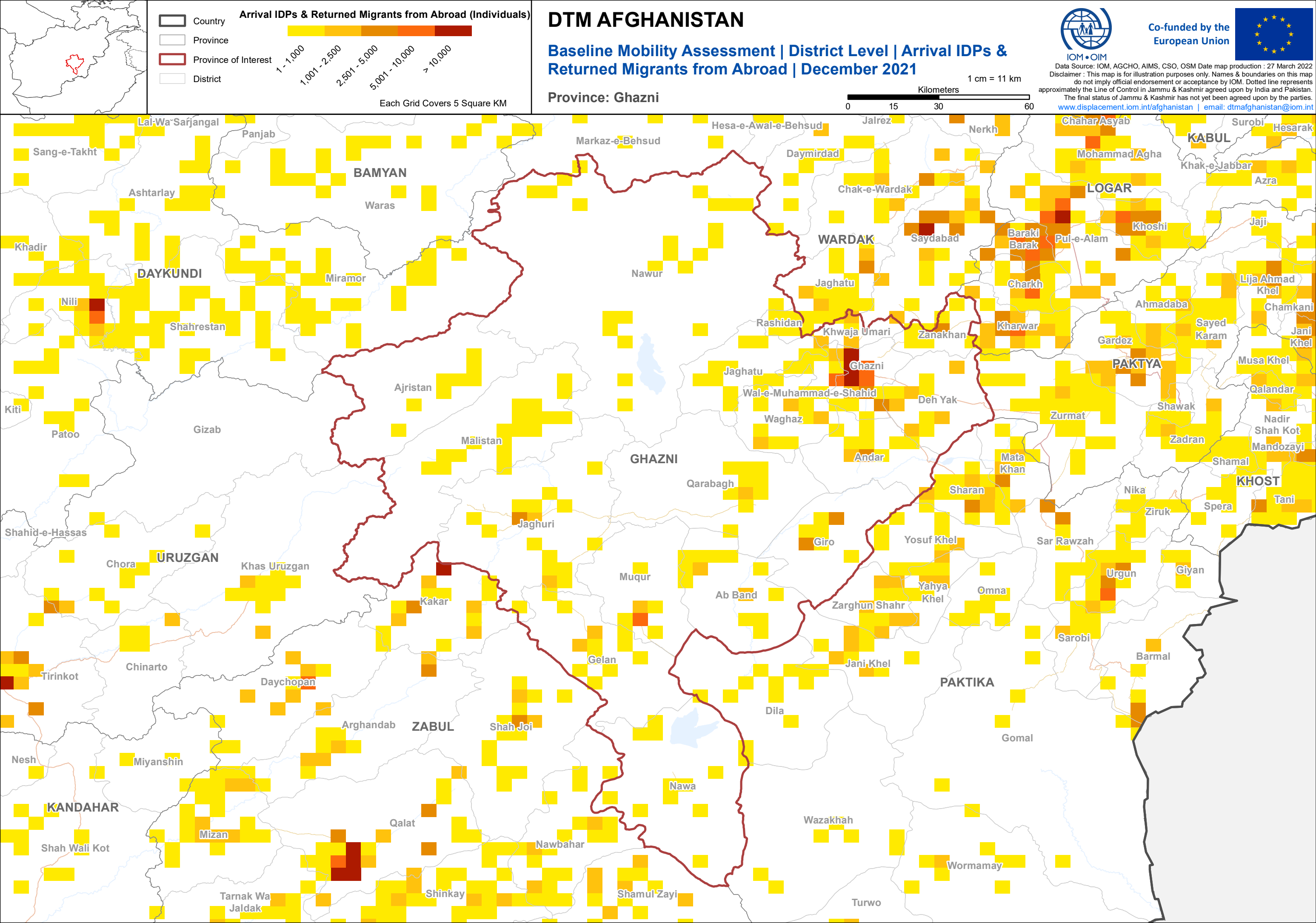


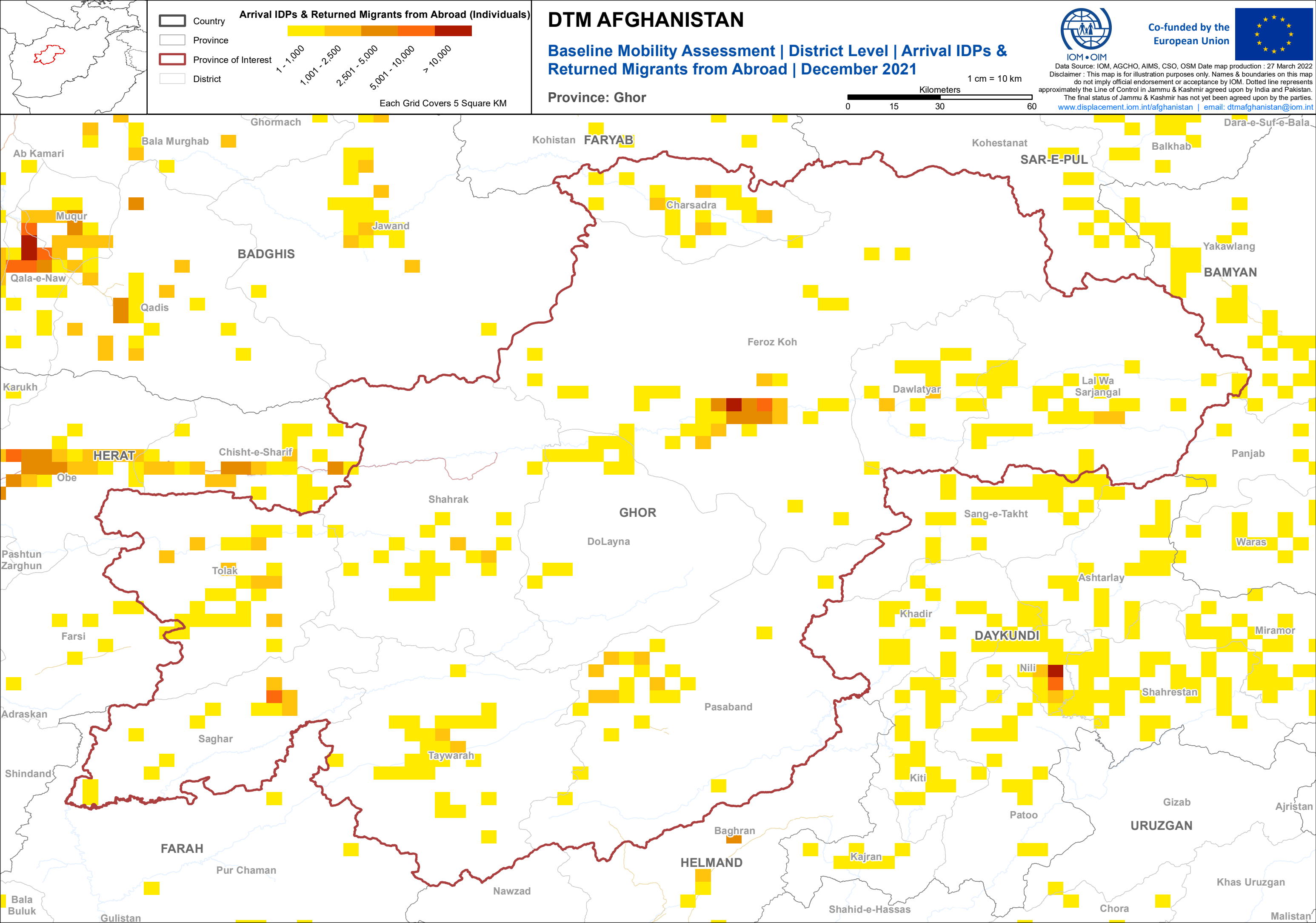
Co-funded by the European Union

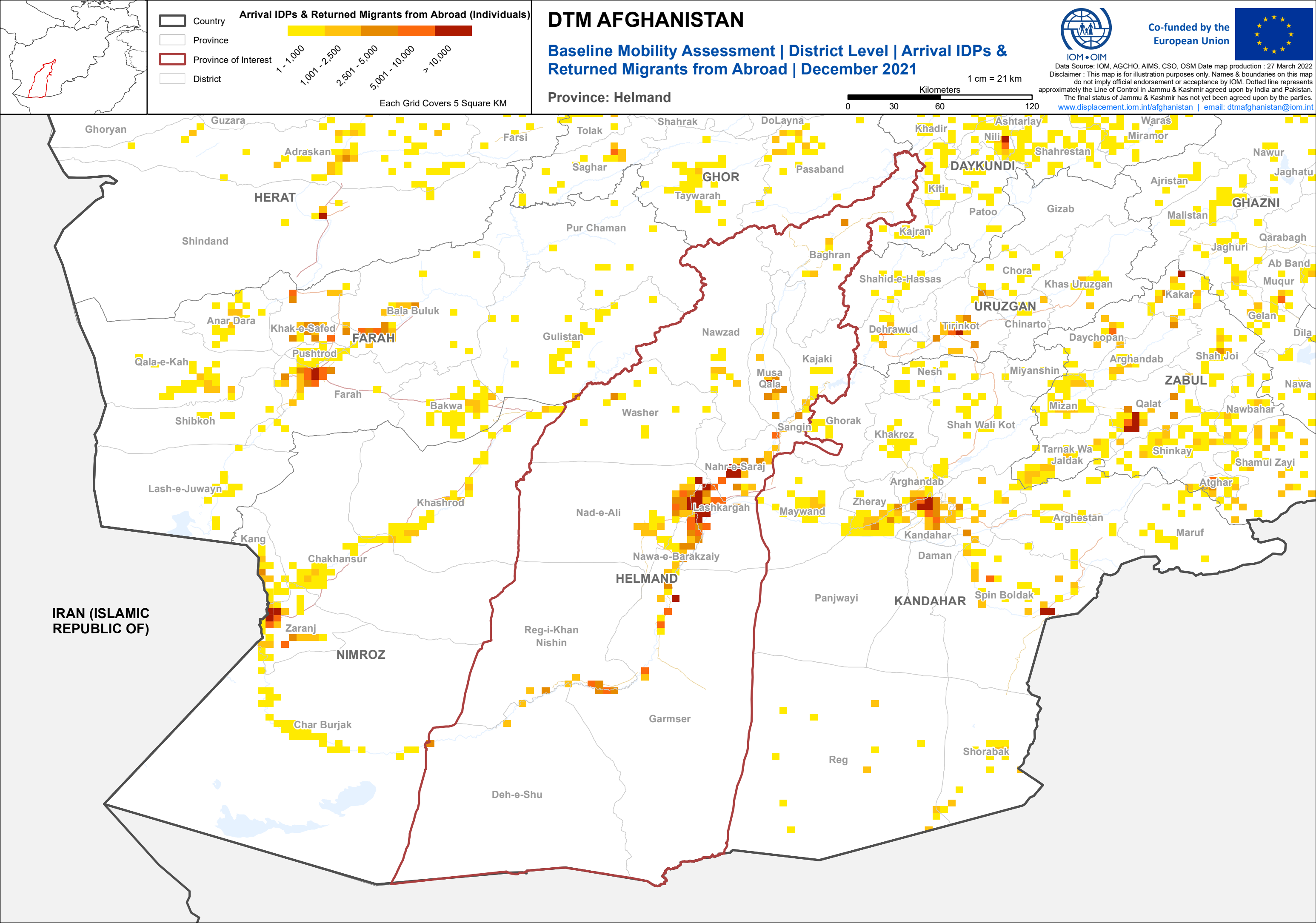


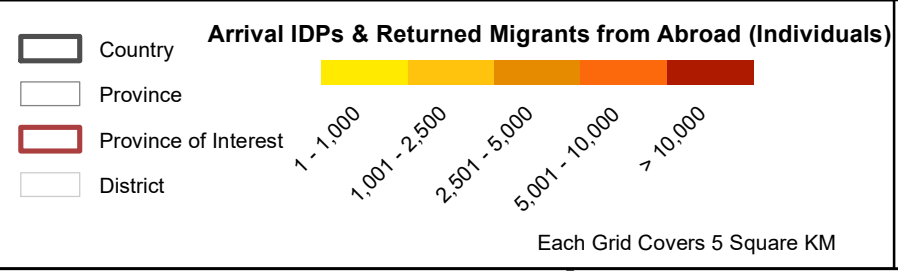
Data Source: IOM, AGCHO, AIMS, CSO, OSM Date map production : 27 March 2022
Disclaimer : This map is for illustration purposes only. Names & boundaries on this map do not imply official endorsement or acceptance by IOM. Dotted line represents approximately the Line of Control in Jammu & Kashmir agreed upon by India and Pakistan. The final status of Jammu & Kashmir has not yet been agreed upon by the parties.
www.displacement.iom.int/afghanistan | email: dtmafgghanistan@iom.int











DTM AFGHANISTAN

Baseline Mobility Assessment | District Level | Arrival IDPs & Returned Migrants from Abroad | December 2021

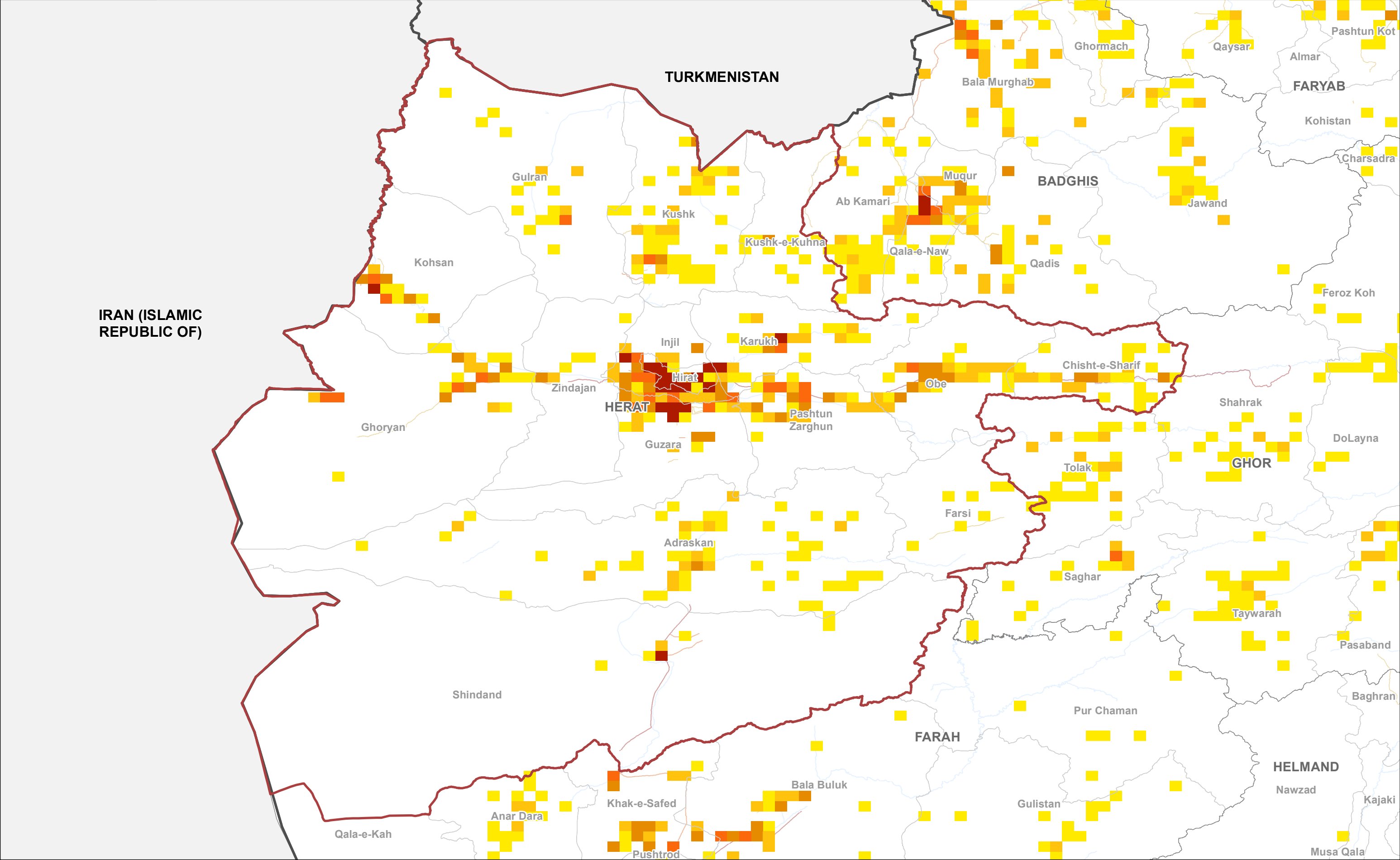
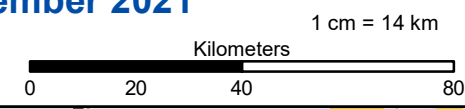
Province: Herat

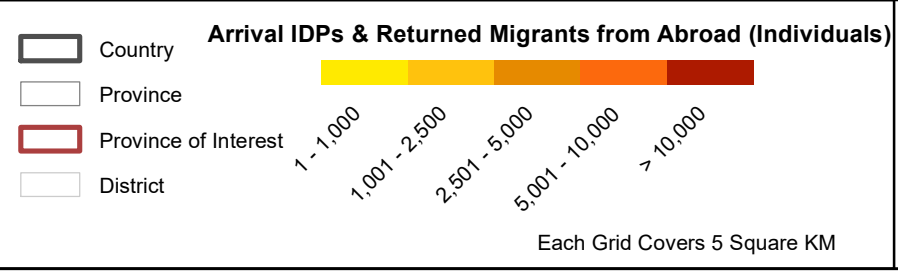
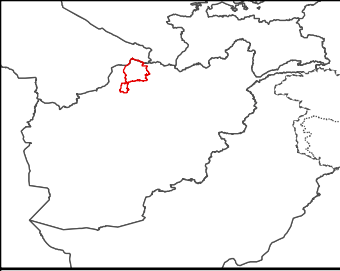


Co-funded by the European Union



Data Source: IOM, AGCHO, AIMS, CSO, OSM Date map production : 27 March 2022
Disclaimer : This map is for illustration purposes only. Names & boundaries on this map do not imply official endorsement or acceptance by IOM. Dotted line represents approximately the Line of Control in Jammu & Kashmir agreed upon by India and Pakistan. The final status of Jammu & Kashmir has not yet been agreed upon by the parties.
www.displacement.iom.int/afghanistan | email: dtmafgghanistan@iom.int

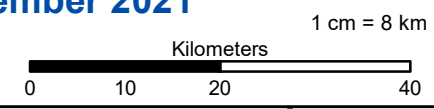




DTM AFGHANISTAN

Baseline Mobility Assessment | District Level | Arrival IDPs & Returned Migrants from Abroad | December 2021

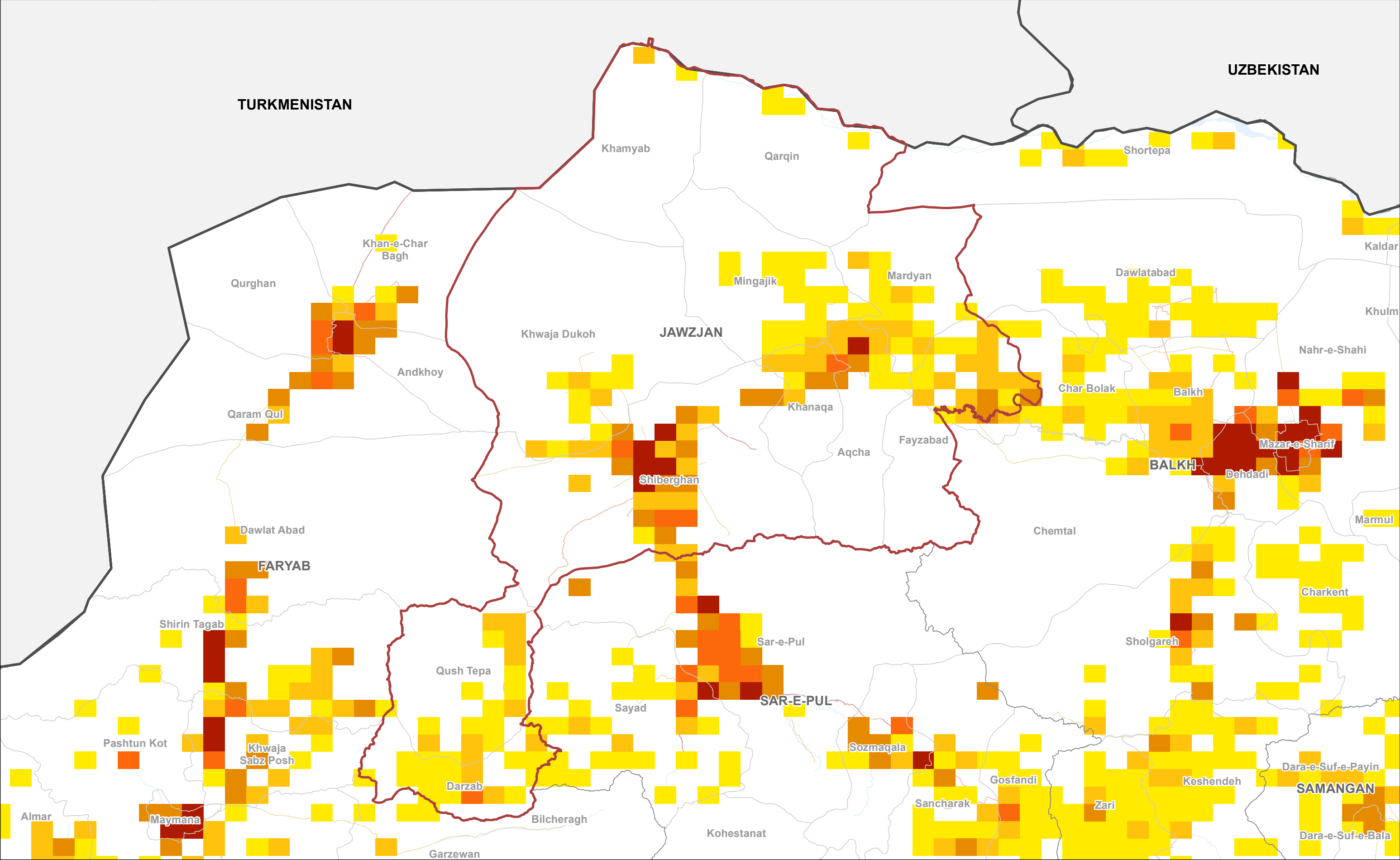
Province: Jawzjan

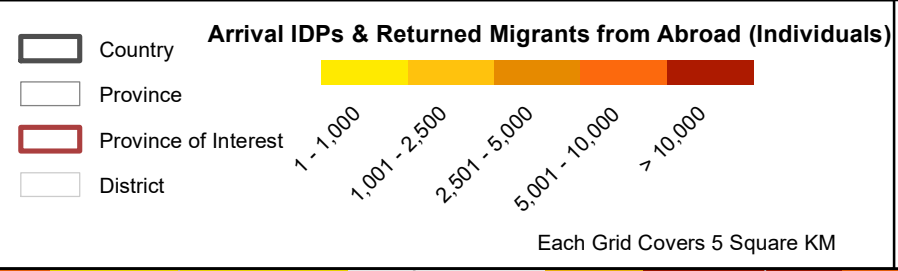
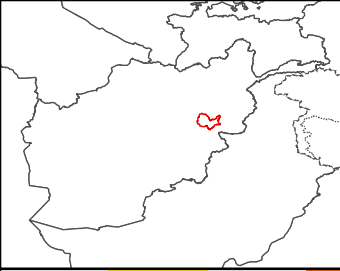


Co-funded by the European Union



Data Source: IOM, AGCHO, AIMS, CSO, OSM Date map production : 27 March 2022
Disclaimer : This map is for illustration purposes only. Names & boundaries on this map do not imply official endorsement or acceptance by IOM. Dotted line represents approximately the Line of Control in Jammu & Kashmir agreed upon by India and Pakistan. The final status of Jammu & Kashmir has not yet been agreed upon by the parties.
www.displacement.iom.int/afghanistan | email: dtmafghanistan@iom.int

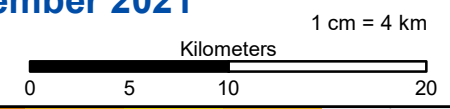




DTM AFGHANISTAN

Baseline Mobility Assessment | District Level | Arrival IDPs & Returned Migrants from Abroad | December 2021

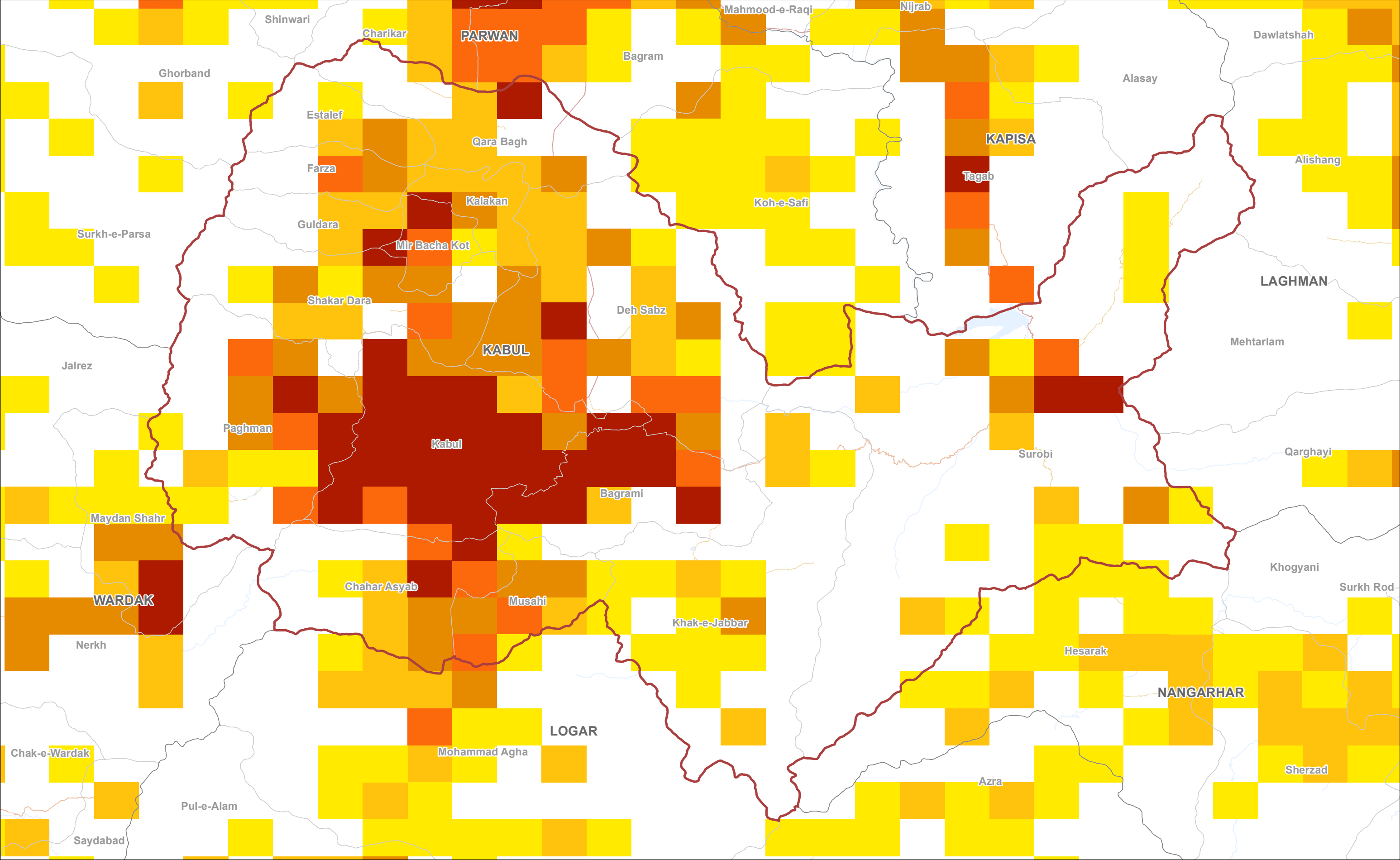
Province: Kabul

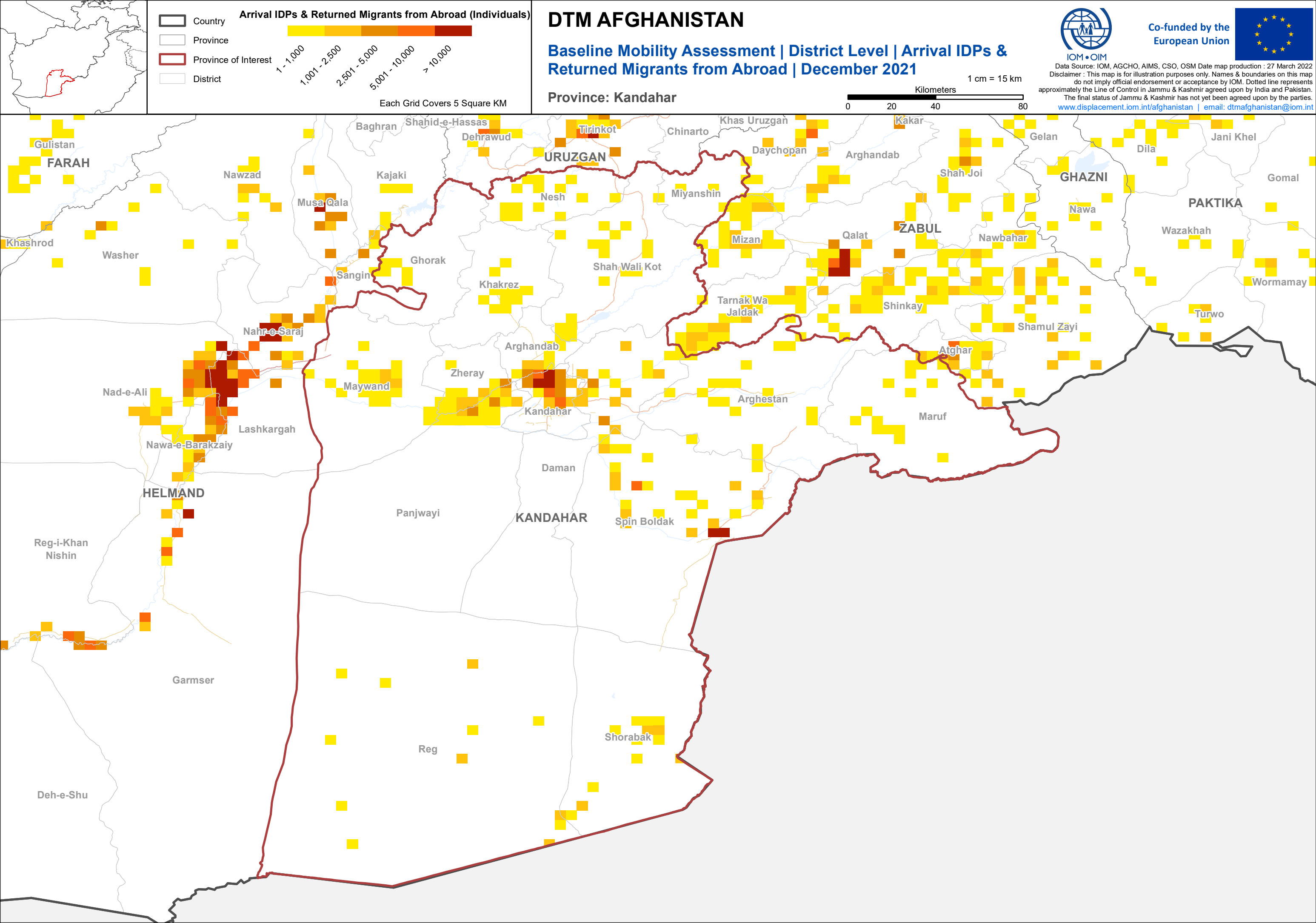


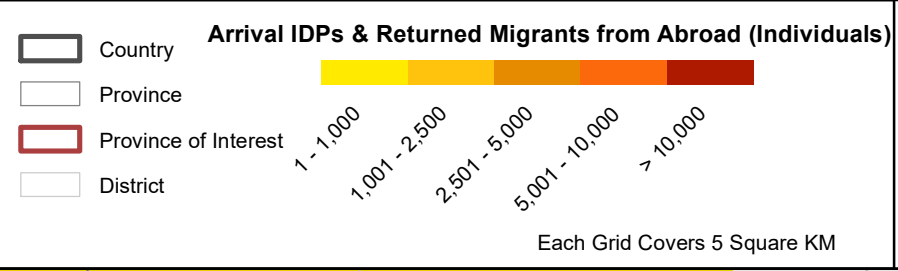
Co-funded by the European Union



Data Source: IOM, AGCHO, AIMS, CSO, OSM Date map production : 27 March 2022
Disclaimer : This map is for illustration purposes only. Names & boundaries on this map do not imply official endorsement or acceptance by IOM. Dotted line represents approximately the Line of Control in Jammu & Kashmir agreed upon by India and Pakistan. The final status of Jammu & Kashmir has not yet been agreed upon by the parties.
www.displacement.iom.int/afghanistan | email: dtmafgghanistan@iom.int







DTM AFGHANISTAN

Baseline Mobility Assessment | District Level | Arrival IDPs & Returned Migrants from Abroad | December 2021

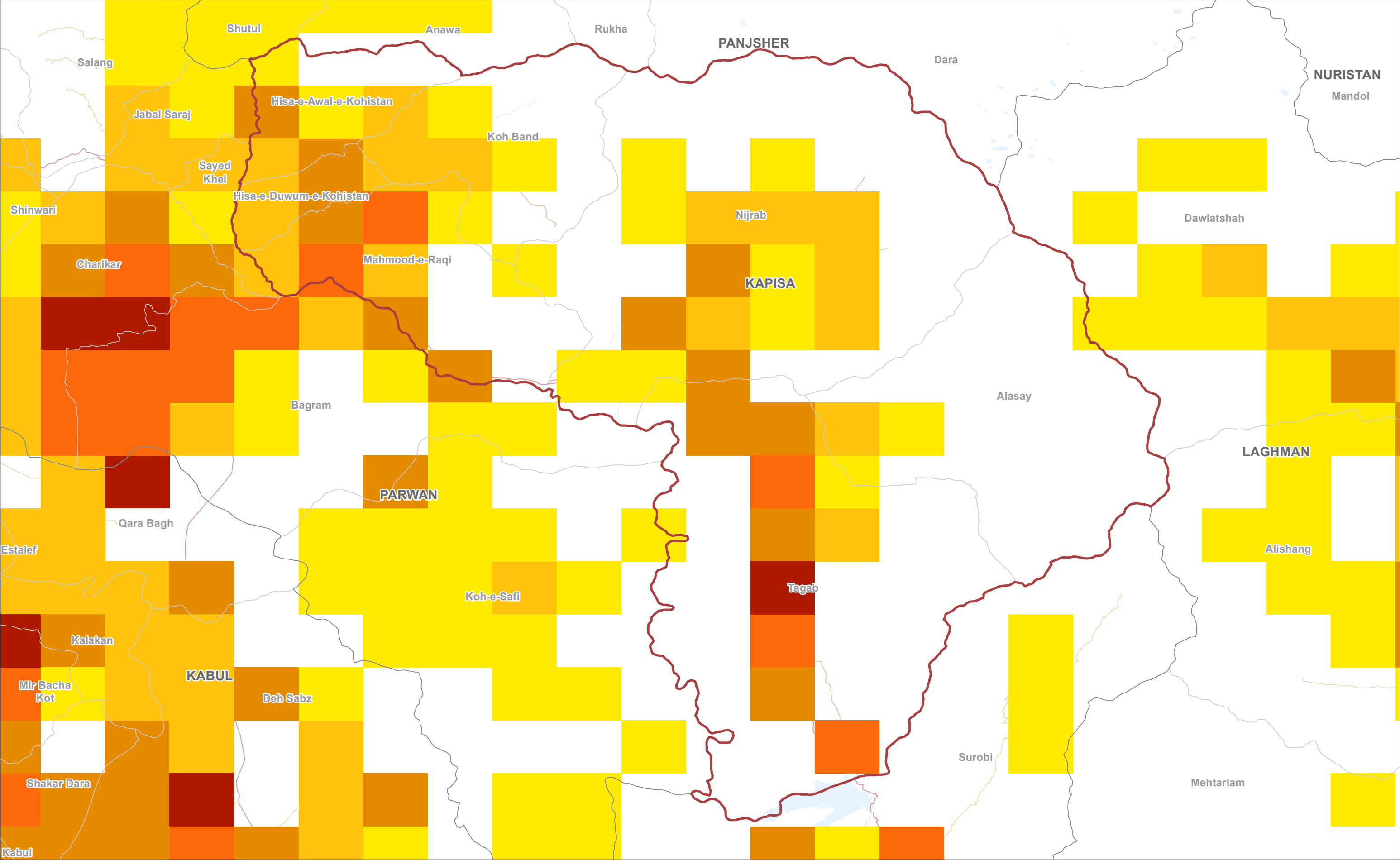
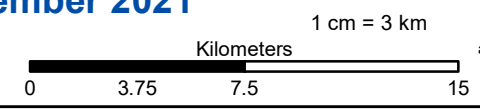
Province: Kapisa

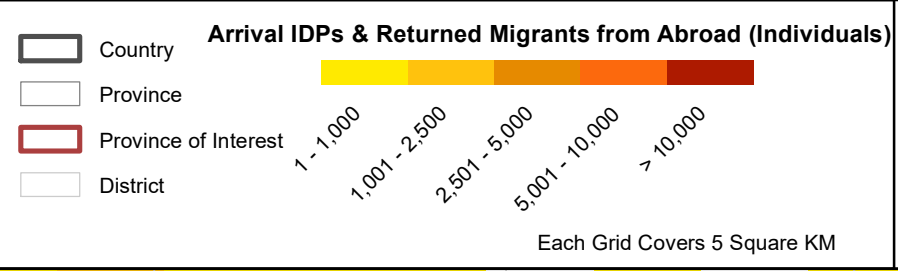
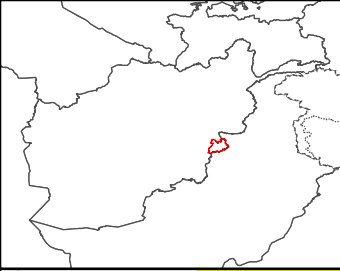


Co-funded by the European Union



Data Source: IOM, AGCHO, AIMS, CSO, OSM Date map production : 27 March 2022
Disclaimer : This map is for illustration purposes only. Names & boundaries on this map do not imply official endorsement or acceptance by IOM. Dotted line represents approximately the Line of Control in Jammu & Kashmir agreed upon by India and Pakistan. The final status of Jammu & Kashmir has not yet been agreed upon by the parties.
www.displacement.iom.int/afghanistan | email: dtmafgghanistan@iom.int





DTM AFGHANISTAN

Baseline Mobility Assessment | District Level | Arrival IDPs & Returned Migrants from Abroad | December 2021

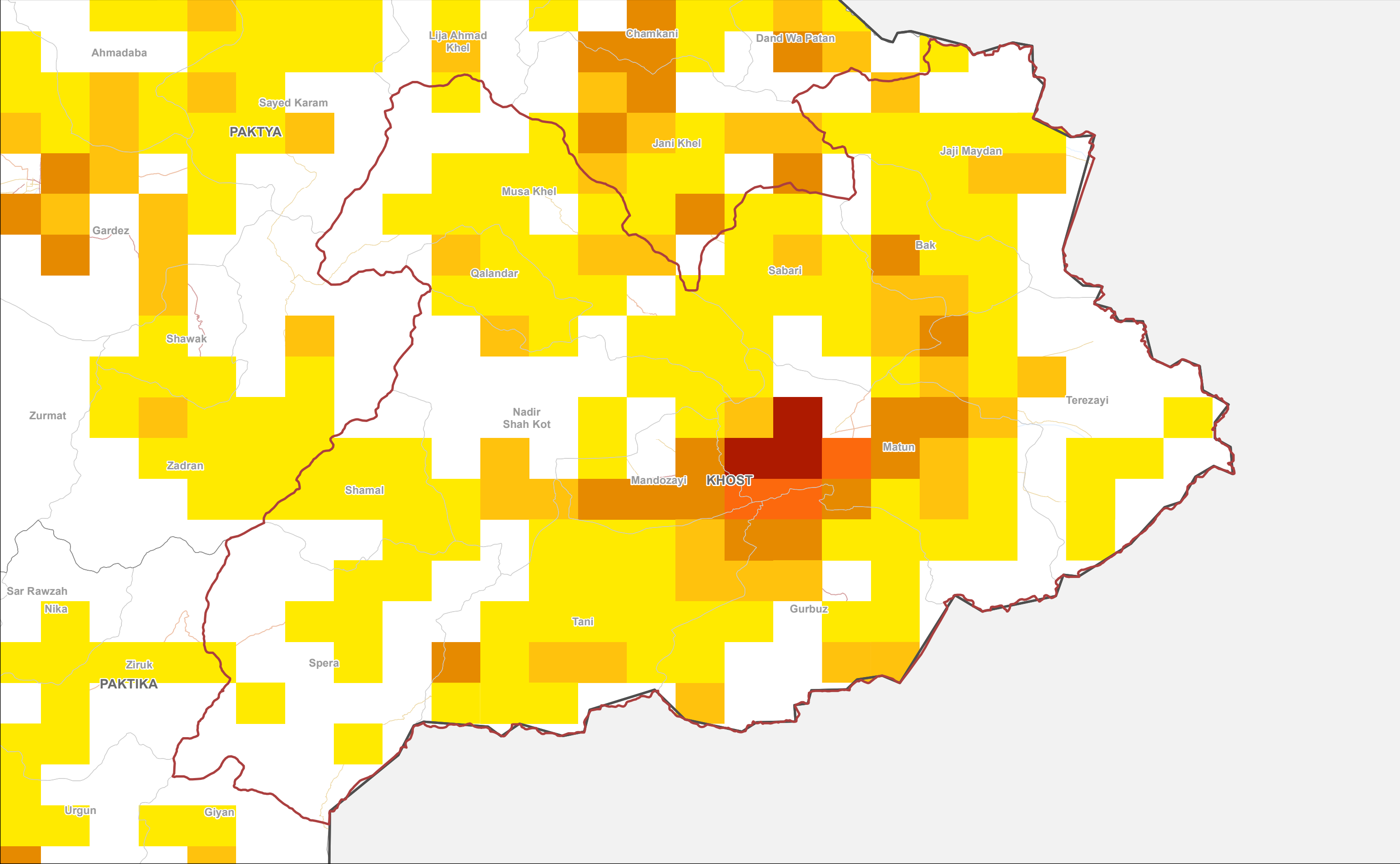
Province: Khost

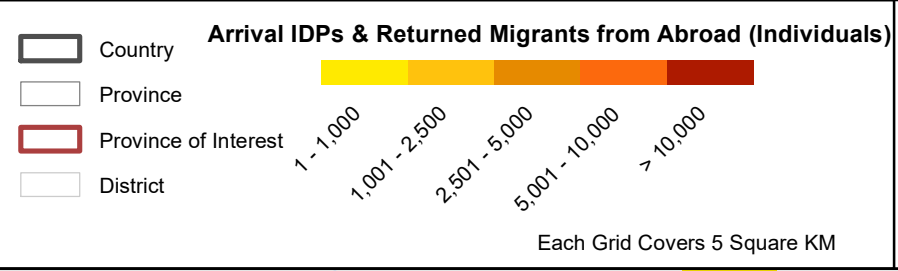
IOM • OIM

Data Source: IOM, AGCHO, AIMS, CSO, OSM Date map production : 27 March 2022
Disclaimer : This map is for illustration purposes only. Names & boundaries on this map do not imply official endorsement or acceptance by IOM. Dotted line represents approximately the Line of Control in Jammu & Kashmir agreed upon by India and Pakistan. The final status of Jammu & Kashmir has not yet been agreed upon by the parties.
www.displacement.iom.int/afghanistan | email: dtmafgghanistan@iom.int

Co-funded by the European Union

1 cm = 4 km

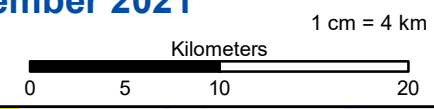




DTM AFGHANISTAN

Baseline Mobility Assessment | District Level | Arrival IDPs & Returned Migrants from Abroad | December 2021

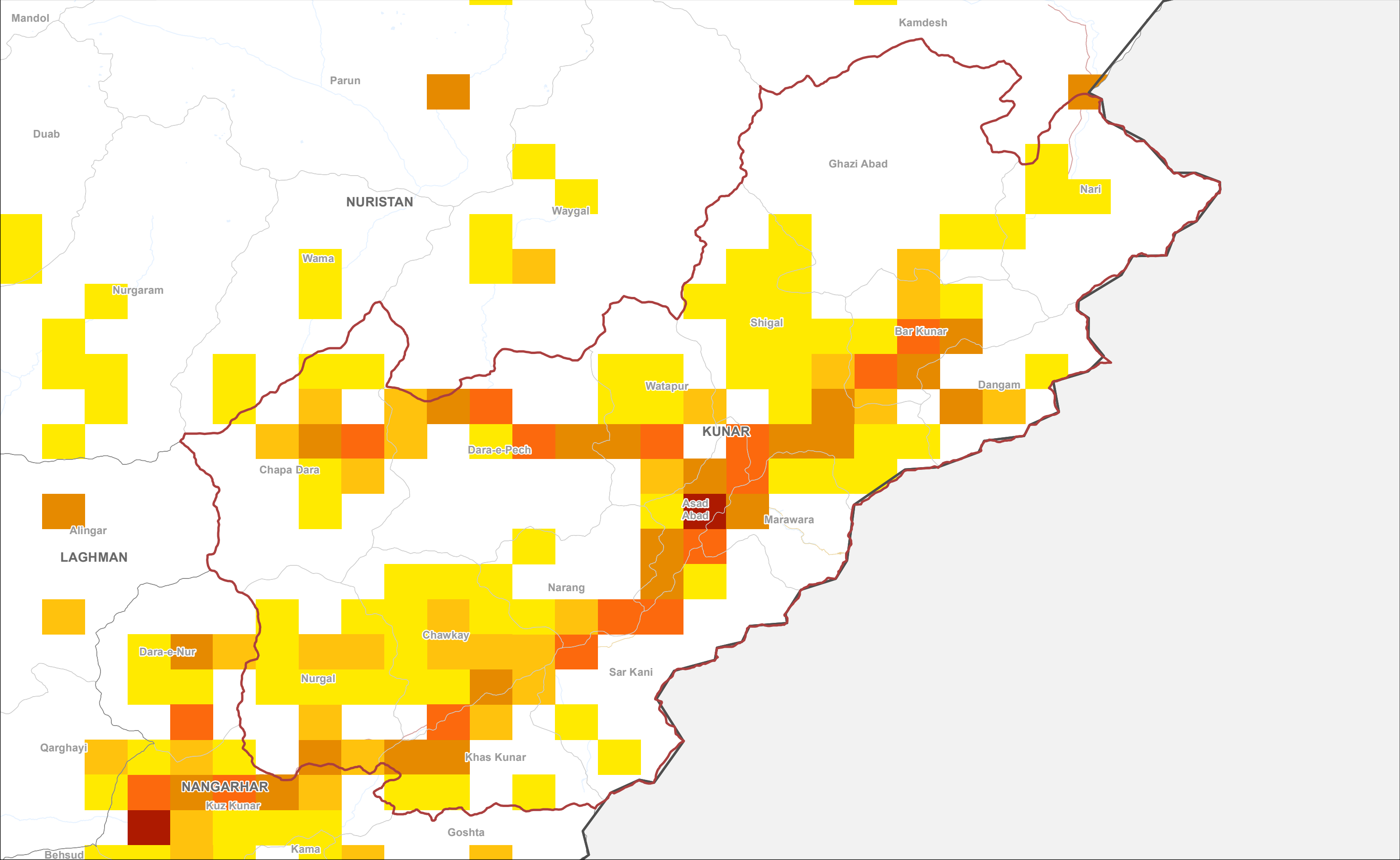
Province: Kunar

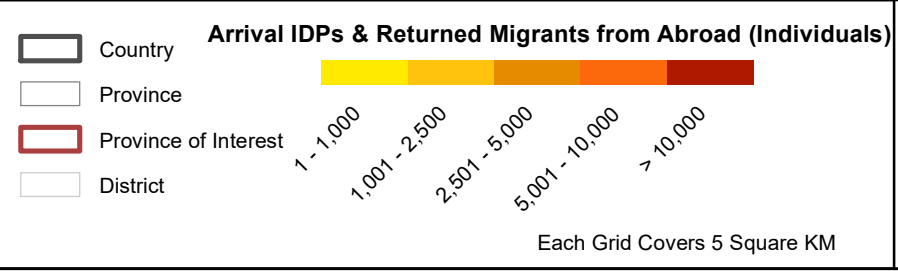


Co-funded by the European Union



Data Source: IOM, AGCHO, AIMS, CSO, OSM Date map production : 27 March 2022
Disclaimer : This map is for illustration purposes only. Names & boundaries on this map do not imply official endorsement or acceptance by IOM. Dotted line represents approximately the Line of Control in Jammu & Kashmir agreed upon by India and Pakistan. The final status of Jammu & Kashmir has not yet been agreed upon by the parties.
www.displacement.iom.int/afghanistan | email: dtmafgghanistan@iom.int

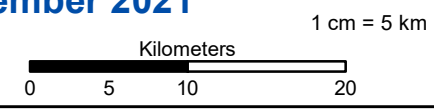




DTM AFGHANISTAN

Baseline Mobility Assessment | District Level | Arrival IDPs & Returned Migrants from Abroad | December 2021

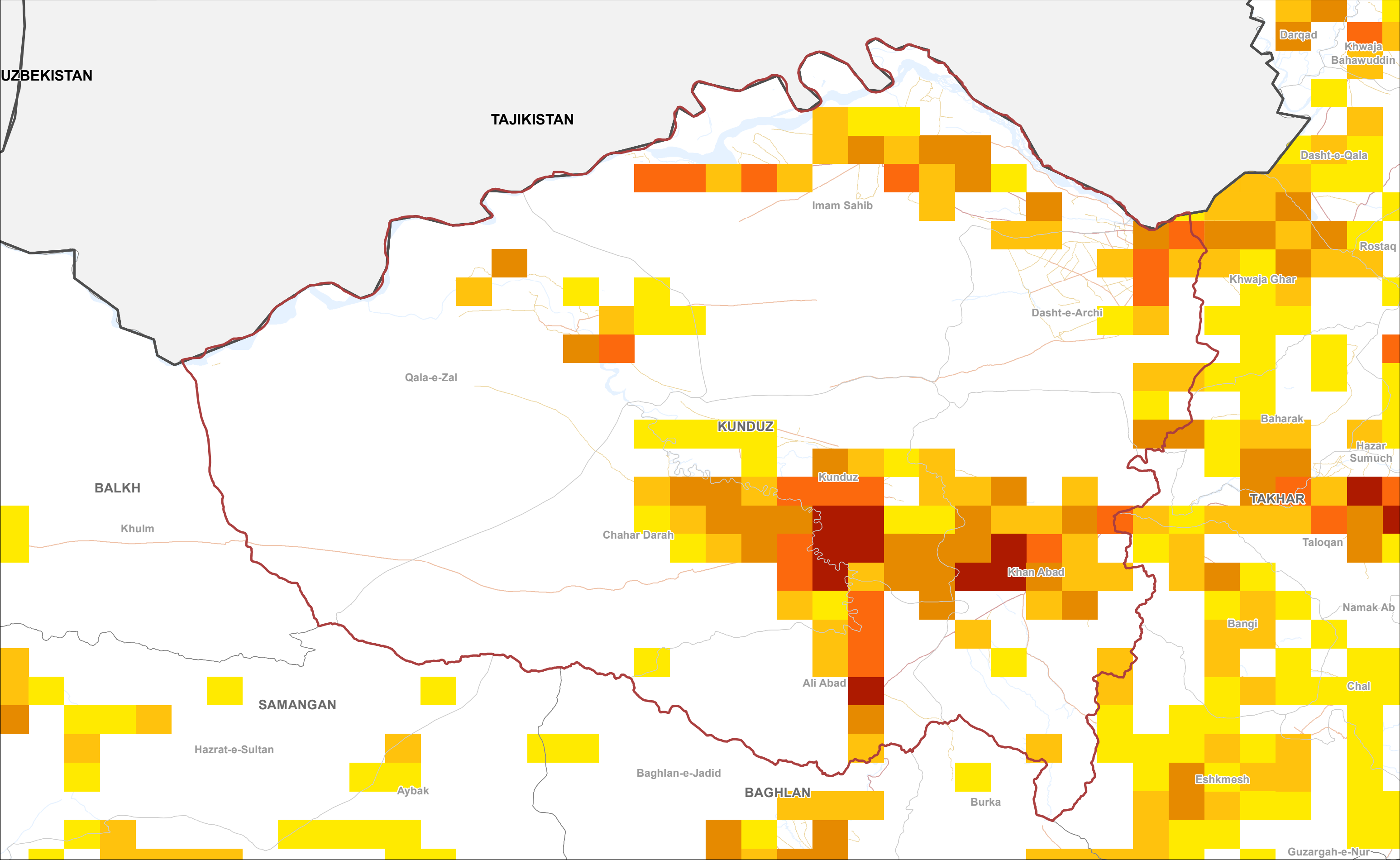
Province: Kunduz

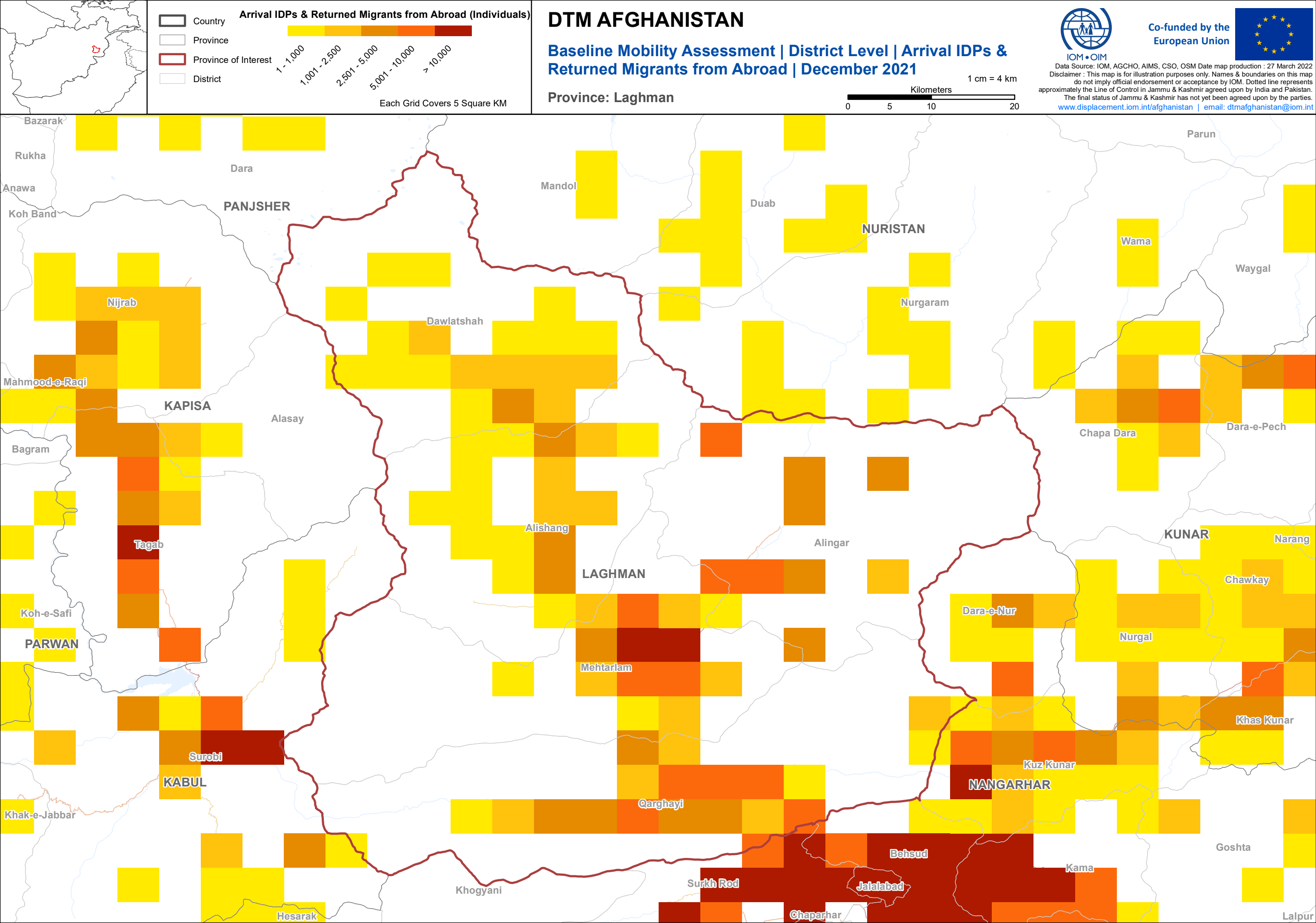


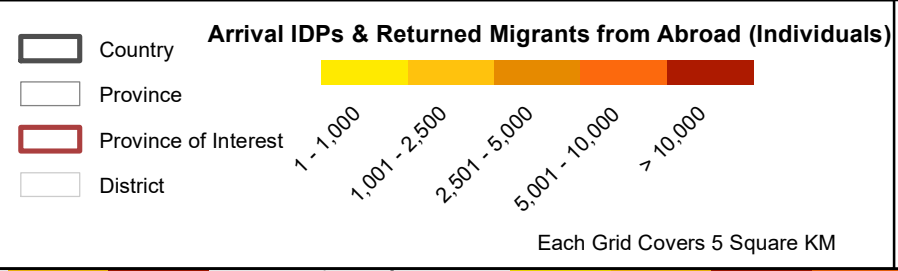
Co-funded by the European Union



Data Source: IOM, AGCHO, AIMS, CSO, OSM Date map production : 27 March 2022
Disclaimer : This map is for illustration purposes only. Names & boundaries on this map do not imply official endorsement or acceptance by IOM. Dotted line represents approximately the Line of Control in Jammu & Kashmir agreed upon by India and Pakistan. The final status of Jammu & Kashmir has not yet been agreed upon by the parties.
www.displacement.iom.int/afghanistan | email: dtmafgghanistan@iom.int



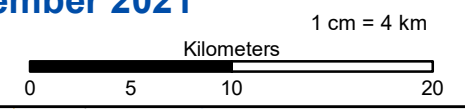




DTM AFGHANISTAN

Baseline Mobility Assessment | District Level | Arrival IDPs & Returned Migrants from Abroad | December 2021

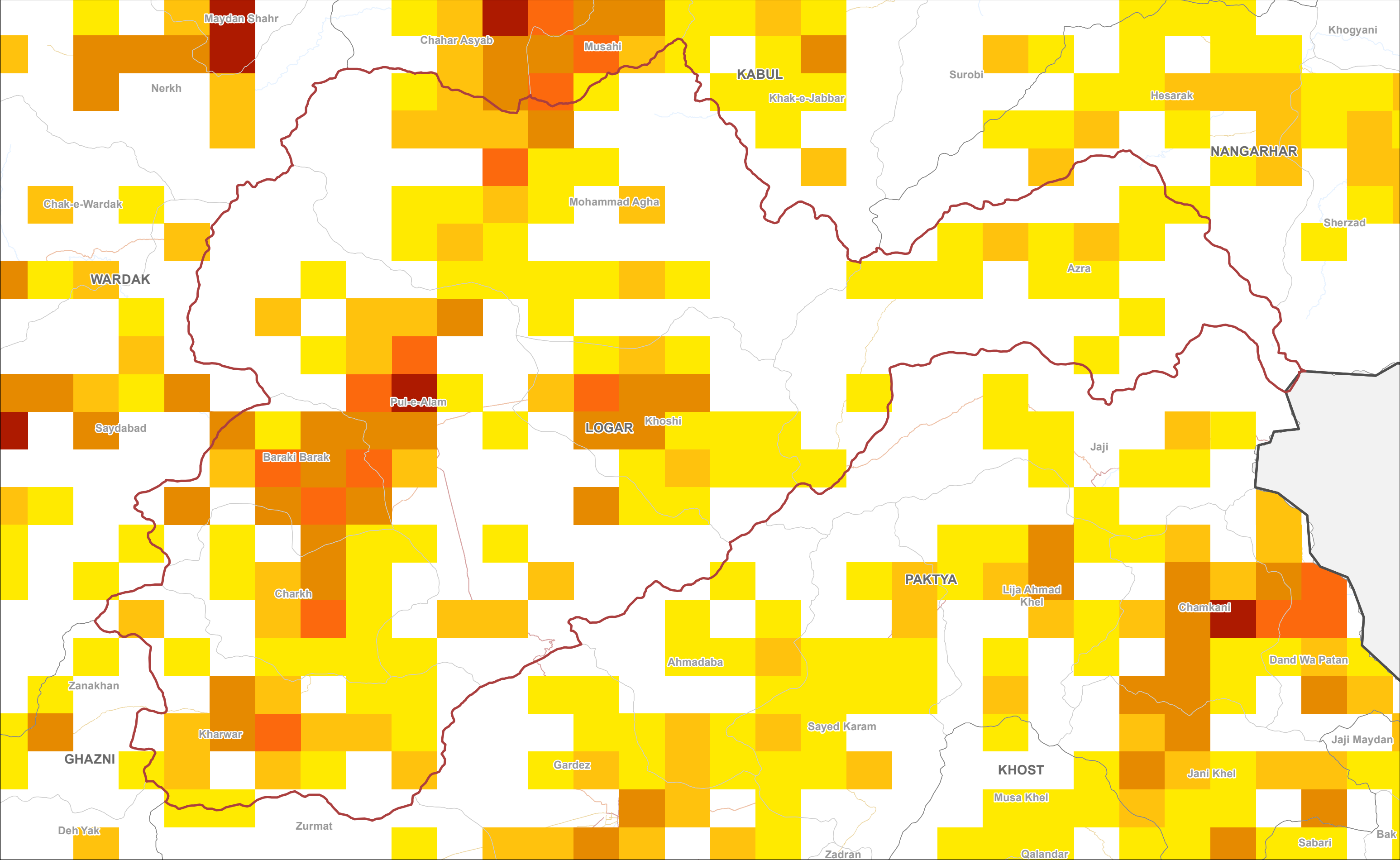
Province: Logar

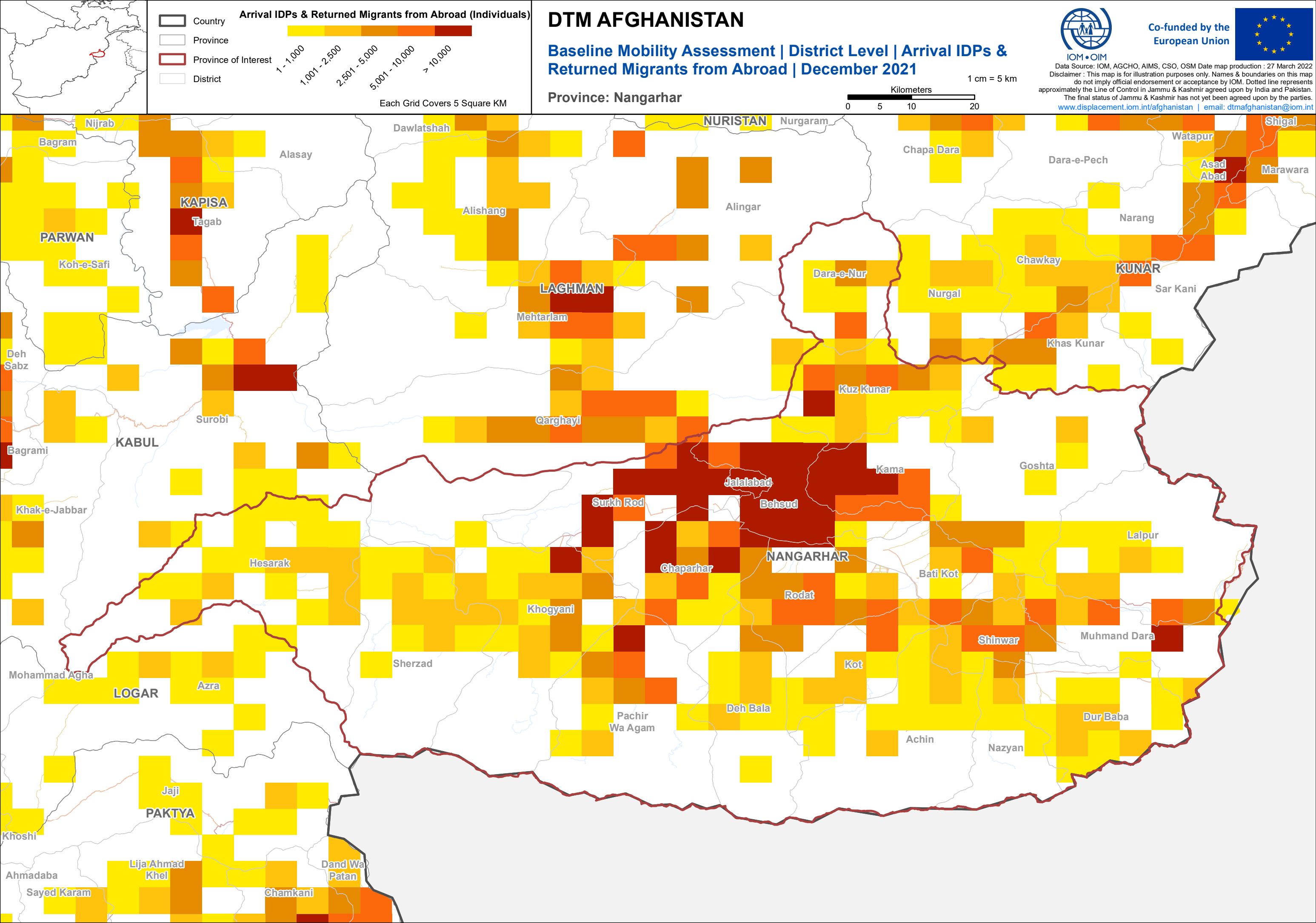


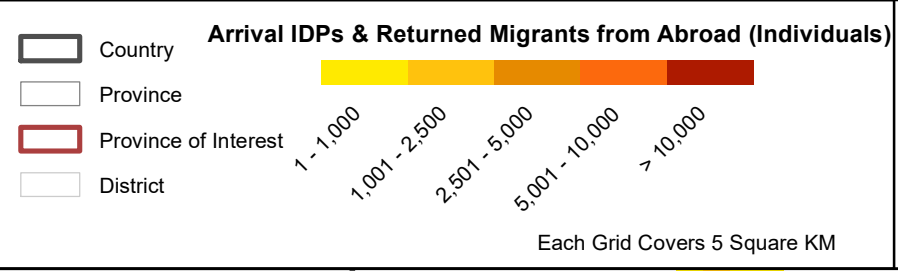
Co-funded by the European Union



Data Source: IOM, AGCHO, AIMS, CSO, OSM Date map production : 27 March 2022
Disclaimer : This map is for illustration purposes only. Names & boundaries on this map do not imply official endorsement or acceptance by IOM. Dotted line represents approximately the Line of Control in Jammu & Kashmir agreed upon by India and Pakistan. The final status of Jammu & Kashmir has not yet been agreed upon by the parties.
www.displacement.iom.int/afghanistan | email: dtmafgghanistan@iom.int



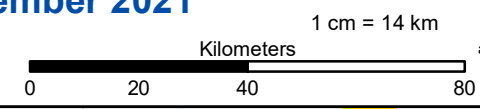




DTM AFGHANISTAN

Baseline Mobility Assessment | District Level | Arrival IDPs & Returned Migrants from Abroad | December 2021

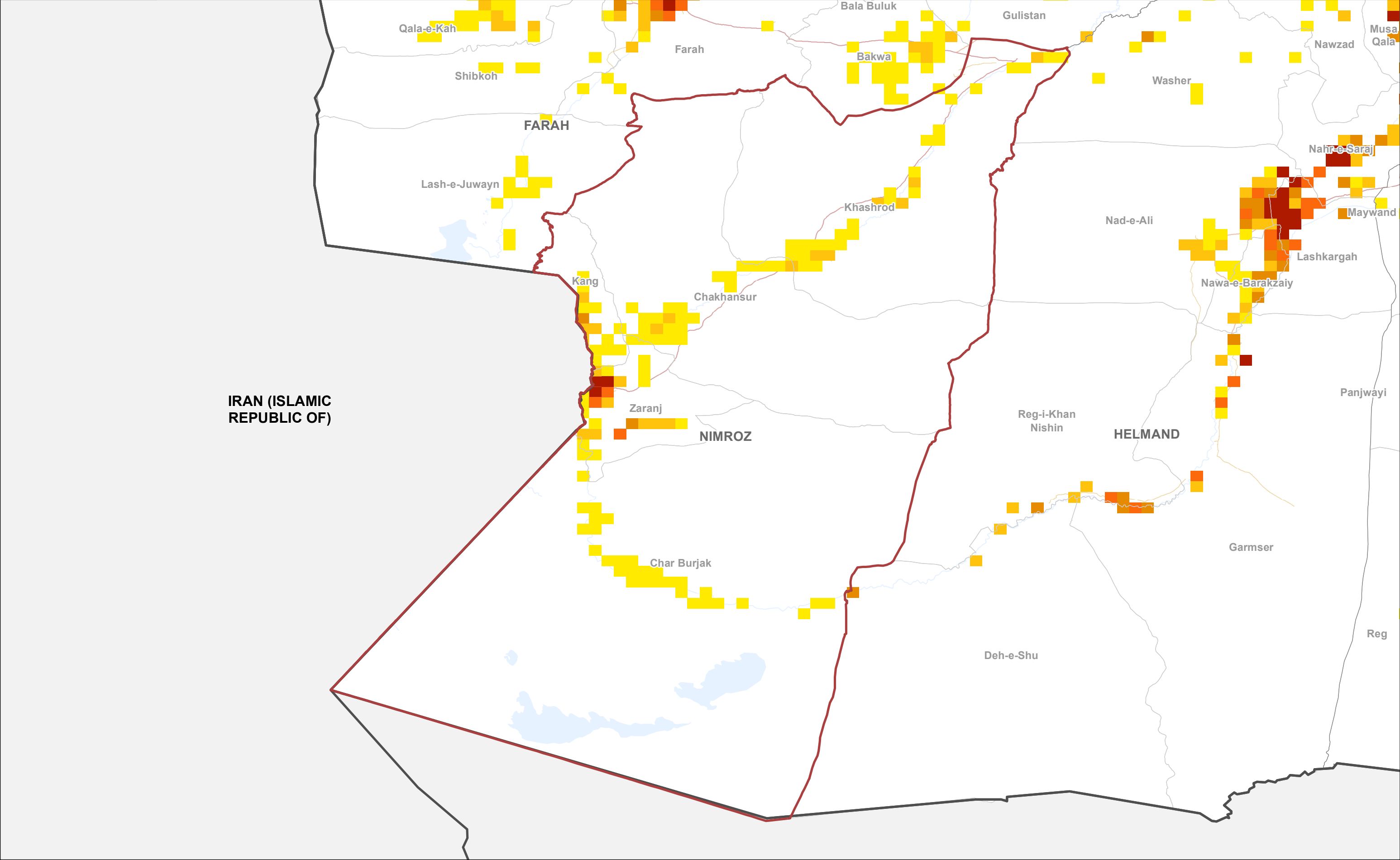
Province: Nimroz

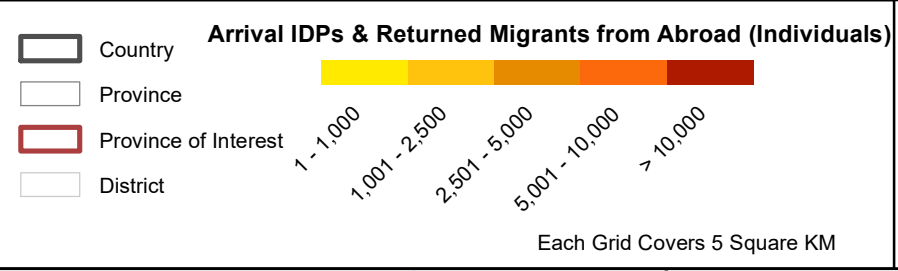


Co-funded by the European Union



Data Source: IOM, AGCHO, AIMS, CSO, OSM Date map production : 27 March 2022
Disclaimer : This map is for illustration purposes only. Names & boundaries on this map do not imply official endorsement or acceptance by IOM. Dotted line represents approximately the Line of Control in Jammu & Kashmir agreed upon by India and Pakistan. The final status of Jammu & Kashmir has not yet been agreed upon by the parties.
www.displacement.iom.int/afghanistan | email: dtmafghanistan@iom.int

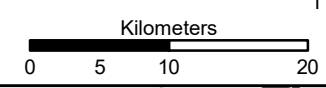




DTM AFGHANISTAN

Baseline Mobility Assessment | District Level | Arrival IDPs & Returned Migrants from Abroad | December 2021

Province: Nuristan

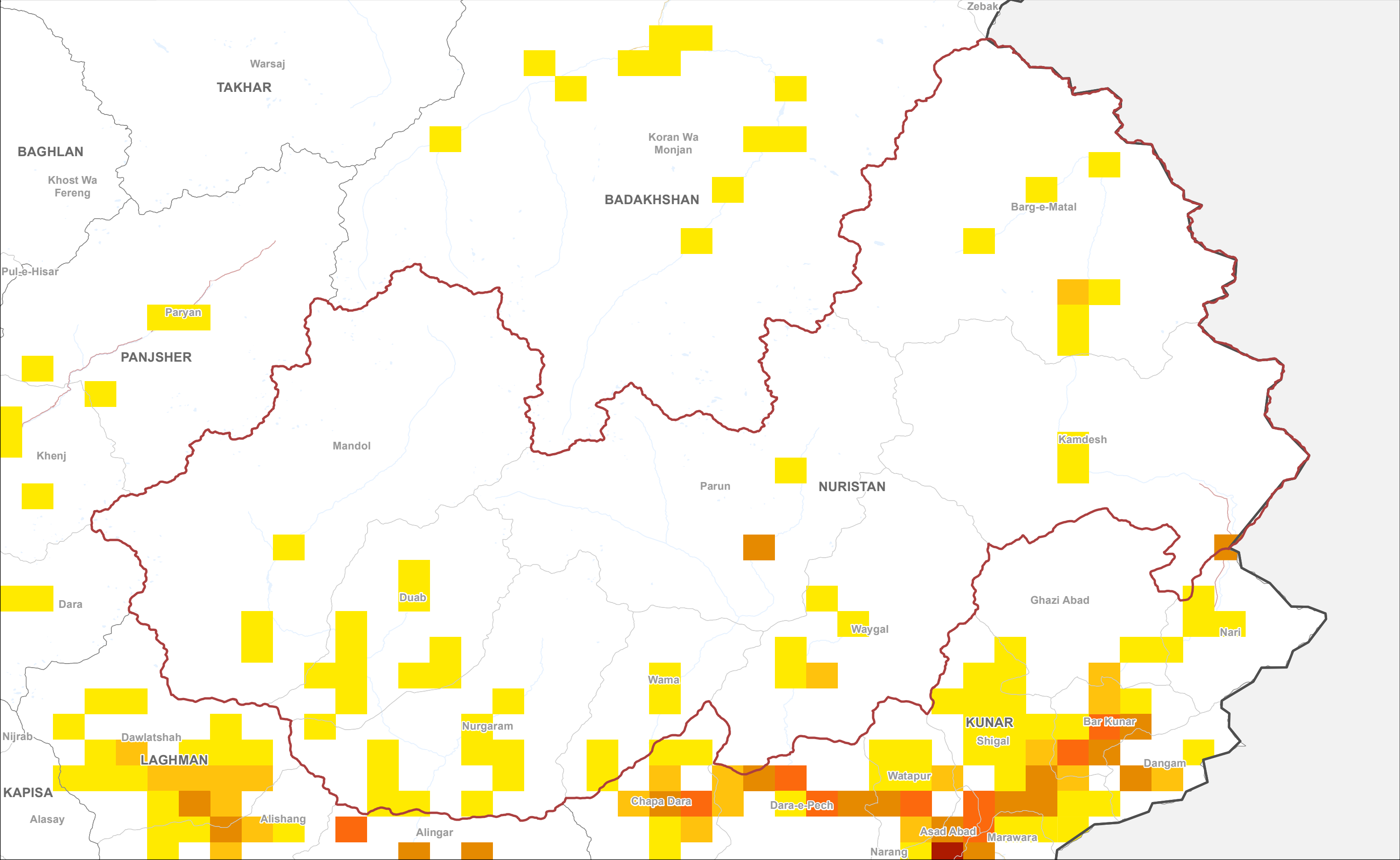


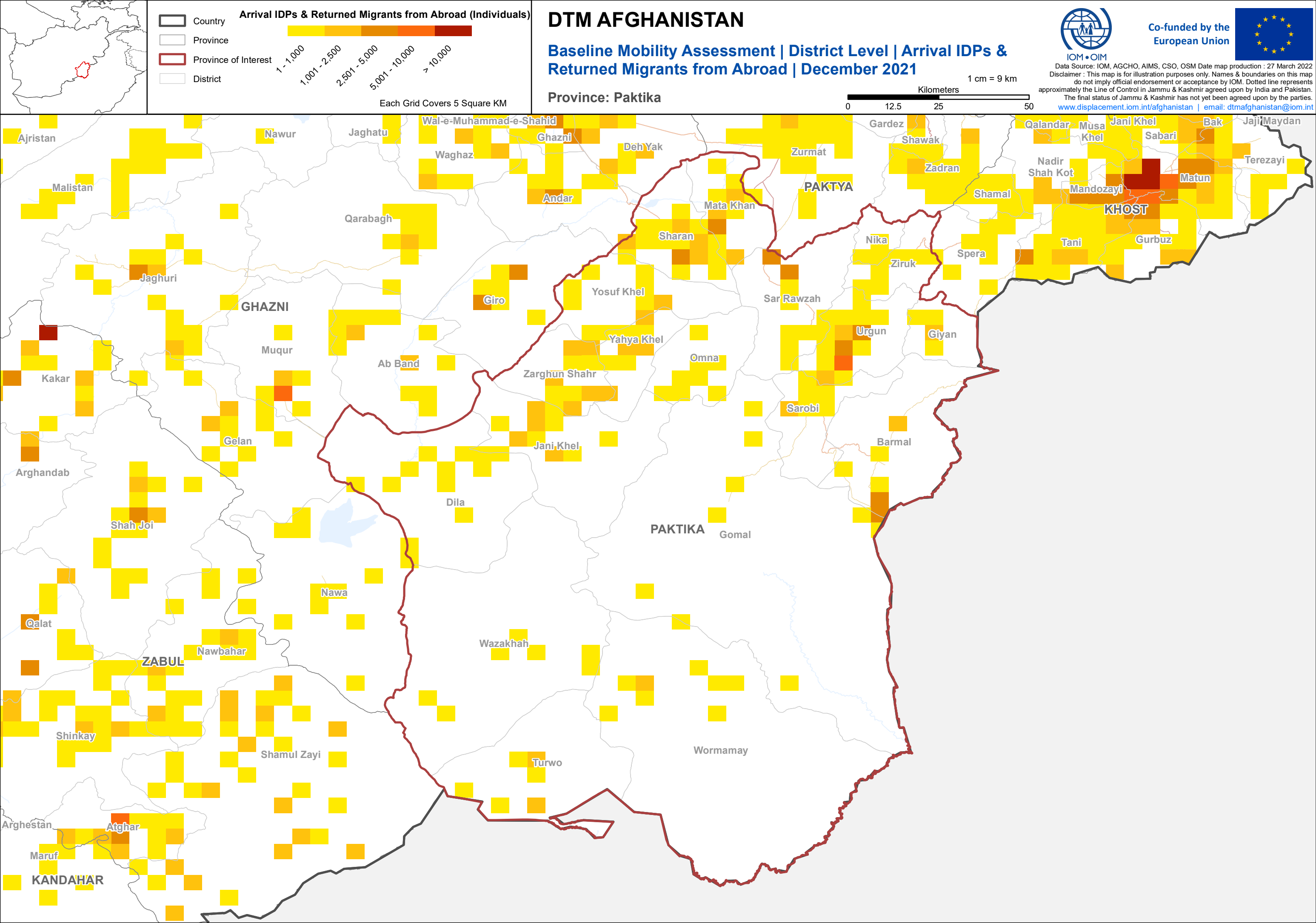
1 cm = 5 km

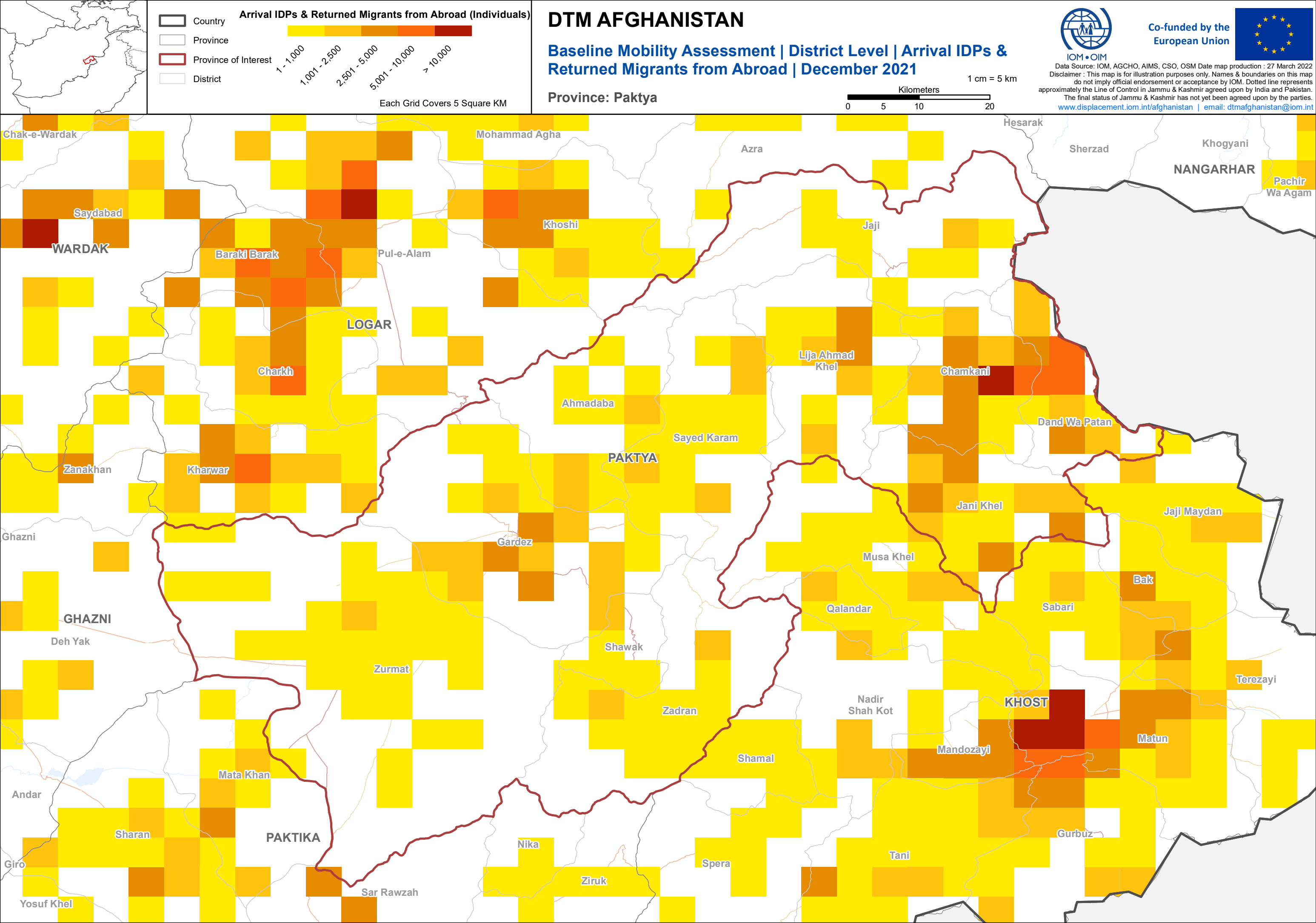


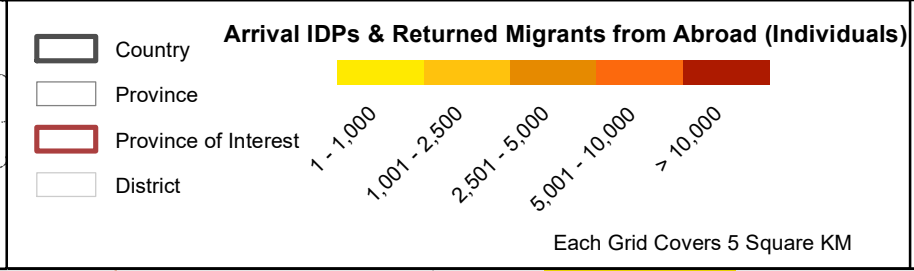
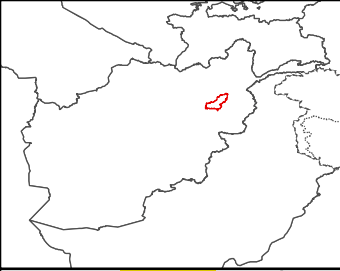
Data Source: IOM, AGCHO, AIMS, CSO, OSM Date map production : 27 March 2022
Disclaimer : This map is for illustration purposes only. Names & boundaries on this map do not imply official endorsement or acceptance by IOM. Dotted line represents approximately the Line of Control in Jammu & Kashmir agreed upon by India and Pakistan. The final status of Jammu & Kashmir has not yet been agreed upon by the parties.
www.displacement.iom.int/afghanistan | email: dtmafgghanistan@iom.int

Co-funded by the European Union









DTM AFGHANISTAN

Baseline Mobility Assessment | District Level | Arrival IDPs & Returned Migrants from Abroad | December 2021

Province: Panjsher

Data Source: IOM, AGCHO, AIMS, CSO, OSM Date map production : 27 March 2022
Disclaimer : This map is for illustration purposes only. Names & boundaries on this map do not imply official endorsement or acceptance by IOM. Dotted line represents approximately the Line of Control in Jammu & Kashmir agreed upon by India and Pakistan. The final status of Jammu & Kashmir has not yet been agreed upon by the parties.
www.displacement.iom.int/afghanistan | email: dtmafgghanistan@iom.int

Co-funded by the European Union

1 cm = 4 km

