










	Detected water as of 13 october 2019		IDPs in Host Communities - IOM DTM		Admin 1 State
	Detected water as of 18 october 2019		Settlements		Admin 2 County
	Detected water as of 28 october 2019		Roads		Admin 3 Payam
			Waterways		Admin 4 Boma
			Waterbodies		

# South Sudan

## Seasonal floods analysis in Mayom county, Unity state

Map production date: 30 October 2019  
 Main map scale at: 1:150,000  
 Flood data analysis: IOM  
 (Preliminary analysis. Need validation from the field.)  
 Sensor: Sentinel-2  
 Sensor date: 13, 18, and 28 October 2019  
 Source data: IOM, OSM, UNHCR



Disclaimer: This map is for illustration purposes only. Names and boundaries on this map do not imply official endorsement or acceptance by IOM.

