











 Detected water as of 18 and 24 October 2019	 Sites - IOM DTM	 Admin 1 State
 Detected water as of 12 October 2019	 IDPs in Host Communities - IOM DTM	 Admin 2 County
 Detected water as of 06 October 2019	 Settlements	 Admin 3 Payam
	 Roads	 Admin 4 Boma
	 Waterways	
	 Waterbodies	

# South Sudan

## Seasonal floods analysis in Akobo and Pibor counties

Map production date: 27 October 2019  
 Main map scale at: 1:675,000  
 Flood data analysis: IOM  
 (Preliminary analysis. Need validation from the field.)  
 Sensor: Sentinel-1 SAR (Synthetic Aperture Radar)  
 Software: SNAP  
 Sensor date: 06, 12, 18 and 24 October 2019  
 Source data: IOM, OSM, UNHCR



**DTM**  
 IOM DISPLACEMENT  
 TRACKING MATRIX  
 SOUTH SUDAN

Disclaimer : This map is for illustration purposes only. Names and boundaries on this map do not imply official endorsement or acceptance by IOM.

