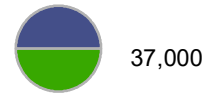
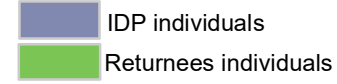


Sum of IDPs and returnees



MT at County level



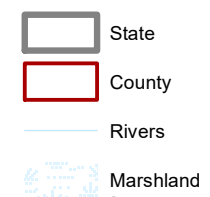
Location source

- New locations
- Re-assessed locations
- Locations not assessed in R7. Data re-used (R6 or R5)

Payam - Sub Area name

Village - Location name

Detected water between October 11 and November 11 2019



Flood data analysis: IOM (Preliminary analysis. Need validation from the field.)
Sensor: Sentinel-1 SAR (Synthetic Aperture Radar) and Sentinel-2
Software: SNAP
Source data: IOM, OSM
Disclaimer: This map is for illustration purposes only. Names and boundaries on this map do not imply official endorsement or acceptance by IOM.

