











# Locations covered by County as of August 2022

Displacement Tracking Matrix Mobility Tracking Round 13

## South Sudan

Mobility Tracking  
Round 13, August 2022

-  State
-  County
-  R13 New Location
-  Re-assessed
-  Re-using previous round
-  11 - 20
-  21 - 40
-  41 - 80
-  81 - 100
-  > 100

10 counties accounting for most Number Locations Covered as of August 2022

County	# Locations
Mayom	121
Gogrial West	120
Tonj North	108
Tonj East	104
Jur River	104
Twic	103
Panyijar	92
Tonj South	91
Rubkona	87
Wau	86

**Disclaimer:** This map is for illustration purposes only. Names and boundaries on this map do not imply official endorsement or acceptance by IOM.

