


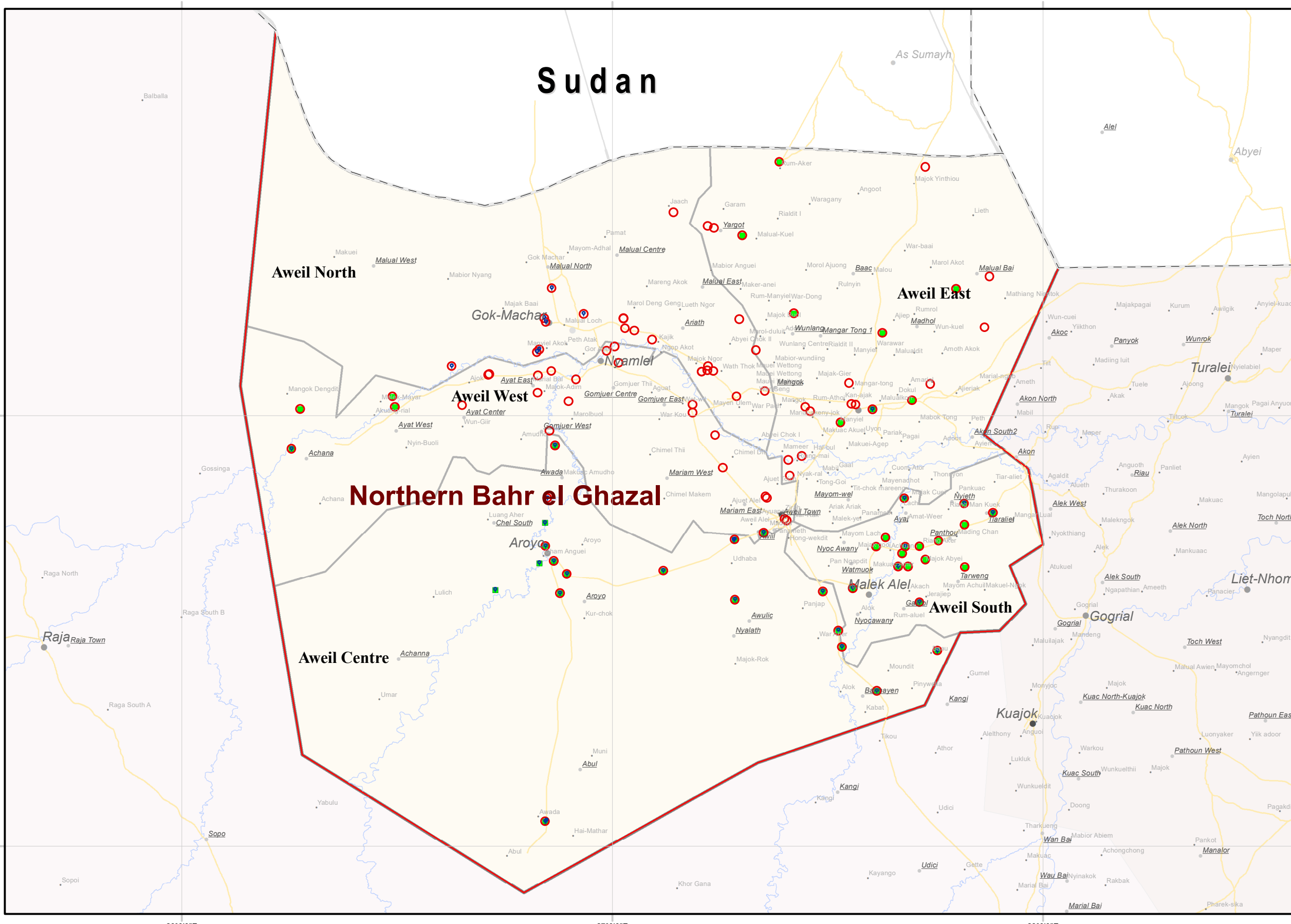



**DTM**  
IOM DISPLACEMENT  
TRACKING MATRIX  
SOUTH SUDAN



# IDPs and Returnees locations in Northern Bahr el Ghazal as of September 2021

Displacement Tracking Matrix Mobility Tracking Round 11



## South Sudan Mobility Tracking Round 11, September 2021

- State
- County

### Payam - Sub Area name

Village - Location name

- Locations of returnee individuals (previously displaced abroad) present at time of assessment
- Locations of returnee individuals (previously displaced only in South Sudan) present at time of assessment
- Locations of IDP individuals present at time of assessment
- National Capital
- Admin1 Capital
- Admin2 Capital
- Primary Town / Large Town
- Roads
- Bordering Country
- Rivers
- State

Total number of IDPs individuals present at the time of assessment **17,606**

Subset of IDPs individuals present at the time of assessment who were previously displaced abroad **3,564**

Total number of Returnees individuals present at the time of assessment **100,317**

Subset of Returnees individuals present at the time of assessment who were previously displaced abroad **83,052**

Disclaimer: This map is for illustration purposes only. Names and boundaries on this map do not imply official endorsement or acceptance by IOM.

