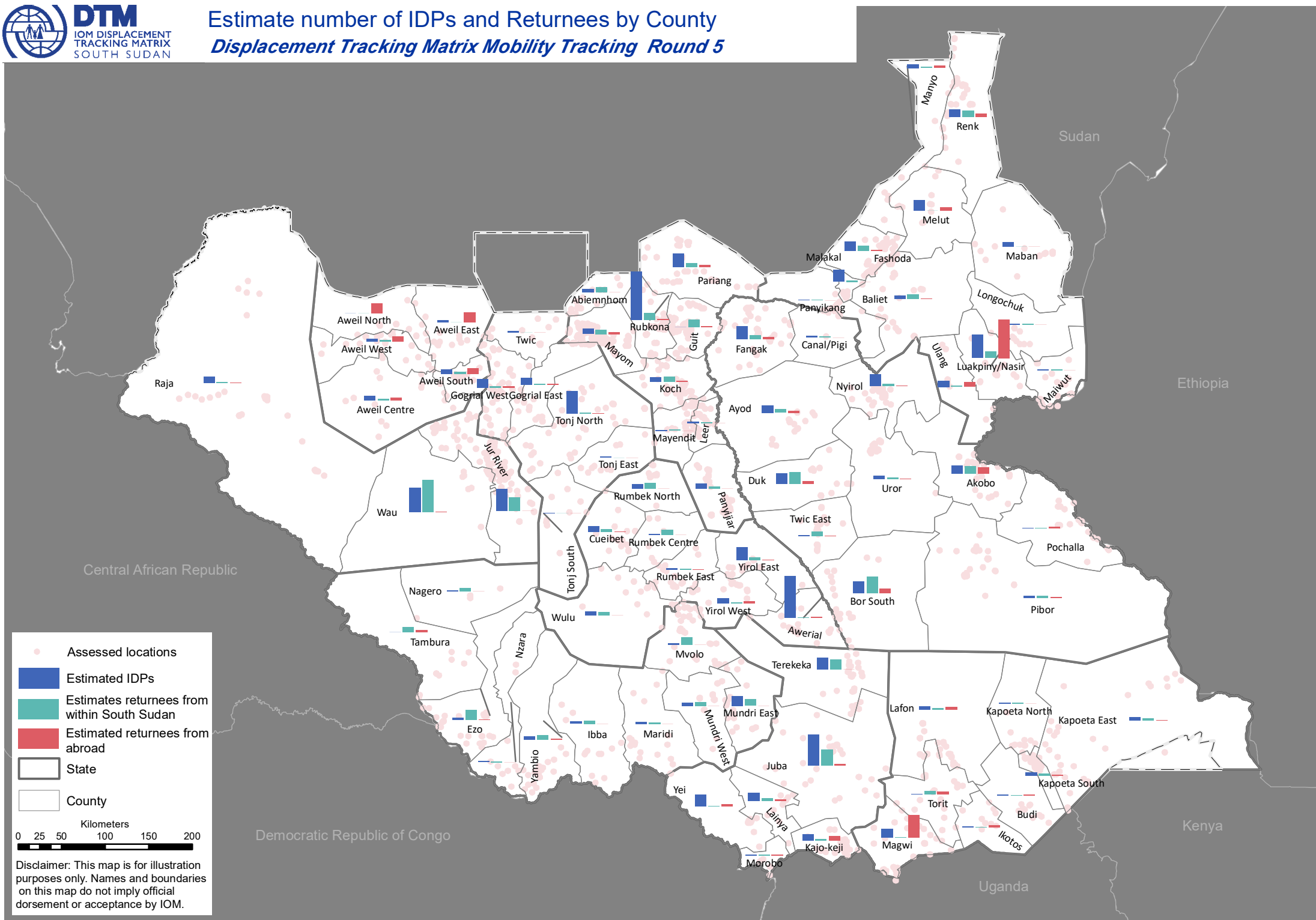




Mobility Tracking Round 5

March 2019

General maps



- Assessed locations
- Estimated IDPs
- Estimates returnees from within South Sudan
- Estimated returnees from abroad
- State
- County

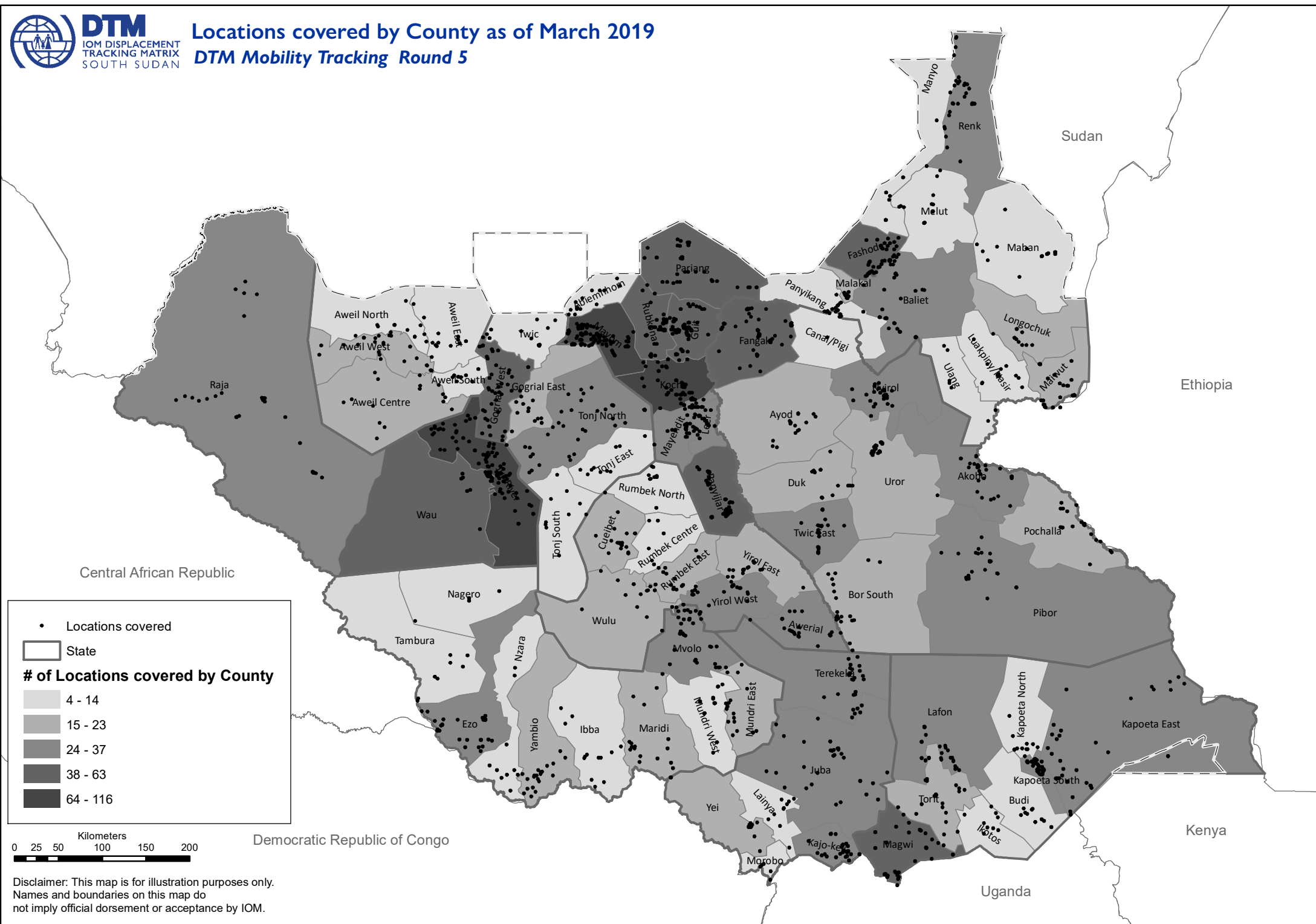
Kilometers
0 25 50 100 150 200

Disclaimer: This map is for illustration purposes only. Names and boundaries on this map do not imply official endorsement or acceptance by IOM.

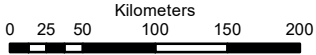
Publish date: 10 June, 2019

Disclaimer: This map is for illustration purposes only. Names and boundaries on this map do not imply official endorsement or acceptance by IOM.





- Locations covered
- State
- # of Locations covered by County**
- 4 - 14
- 15 - 23
- 24 - 37
- 38 - 63
- 64 - 116



Disclaimer: This map is for illustration purposes only. Names and boundaries on this map do not imply official endorsement or acceptance by IOM.

Central Equatoria

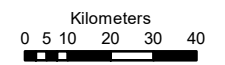
Locations covered as of March 2019

Displacement Tracking Matrix Mobility Tracking Round 5

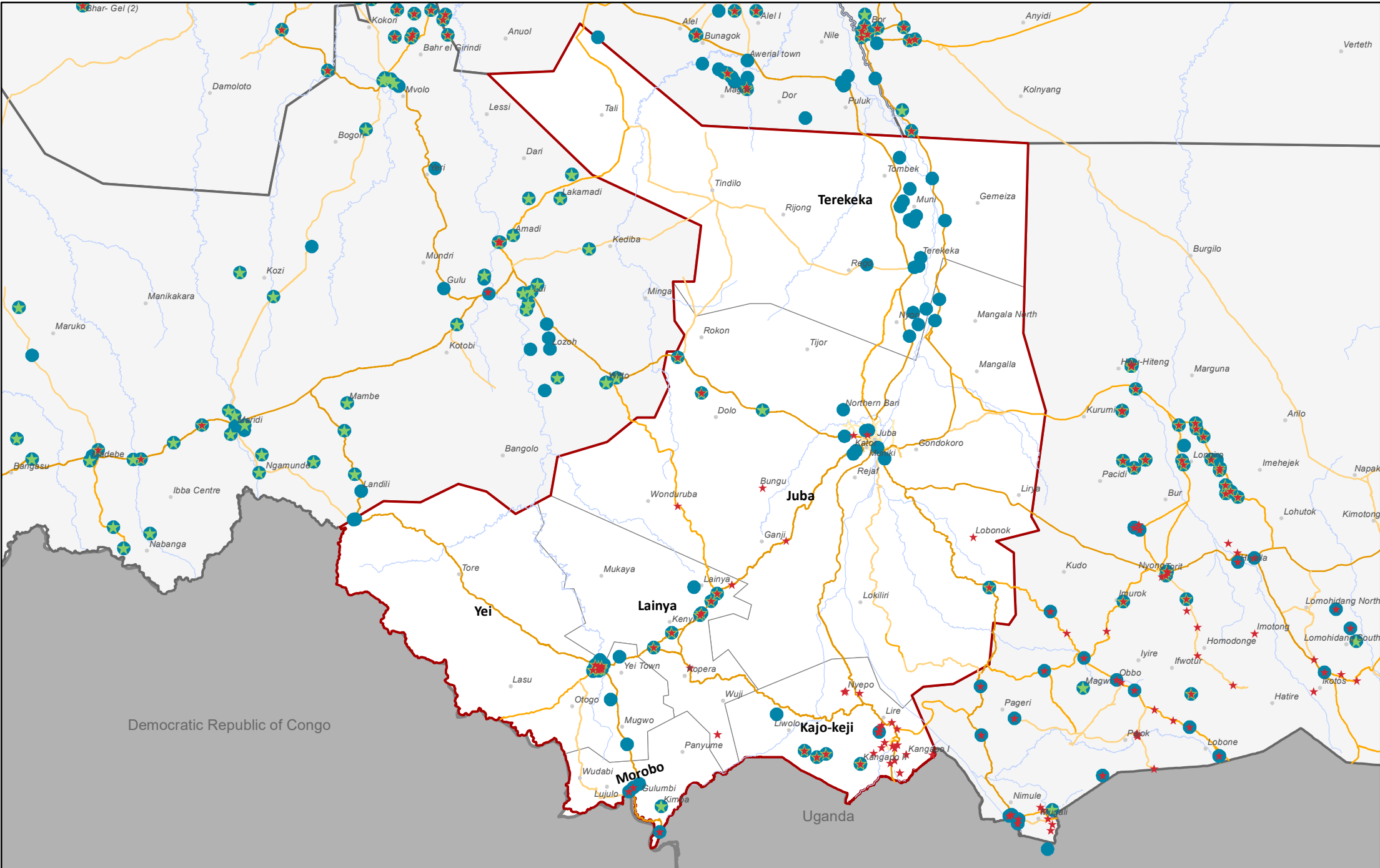
- ★ Returnee location from abroad
- ★ Returnee location from within SSD
- IDPs location

- Sub Area
- County
- State
- Focus State
- Bordering Country

- Roads**
- Primary
 - Secondary
 - Tertiary
 - Local/Urban



Disclaimer: This map is for illustration purposes only. Names and boundaries on this map do not imply official endorsement or acceptance by IOM.



Jonglei

Locations covered as of March 2019

Displacement Tracking Matrix Mobility Tracking Round 5

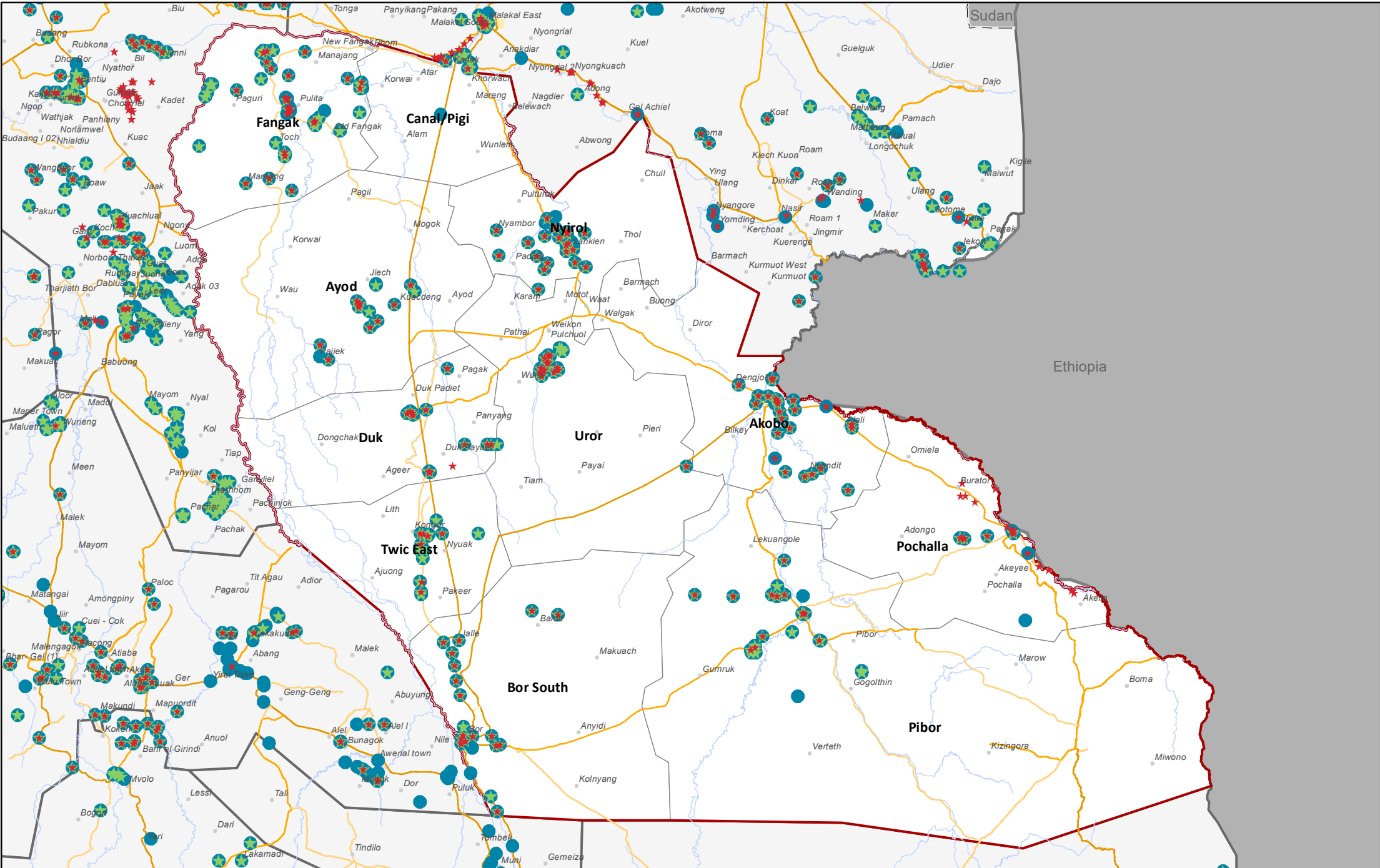
- ★ Returnee location from abroad
- ★ Returnee location from within SSD
- IDPs location

- Sub Area
- County
- State
- Focus State
- Bordering Country

- Roads**
- Primary
 - Secondary
 - Tertiary
 - Local/Urban



Disclaimer: This map is for illustration purposes only. Names and boundaries on this map do not imply official endorsement or acceptance by IOM.



Lakes

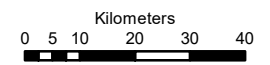
Locations covered as of March 2019

Displacement Tracking Matrix Mobility Tracking Round 5

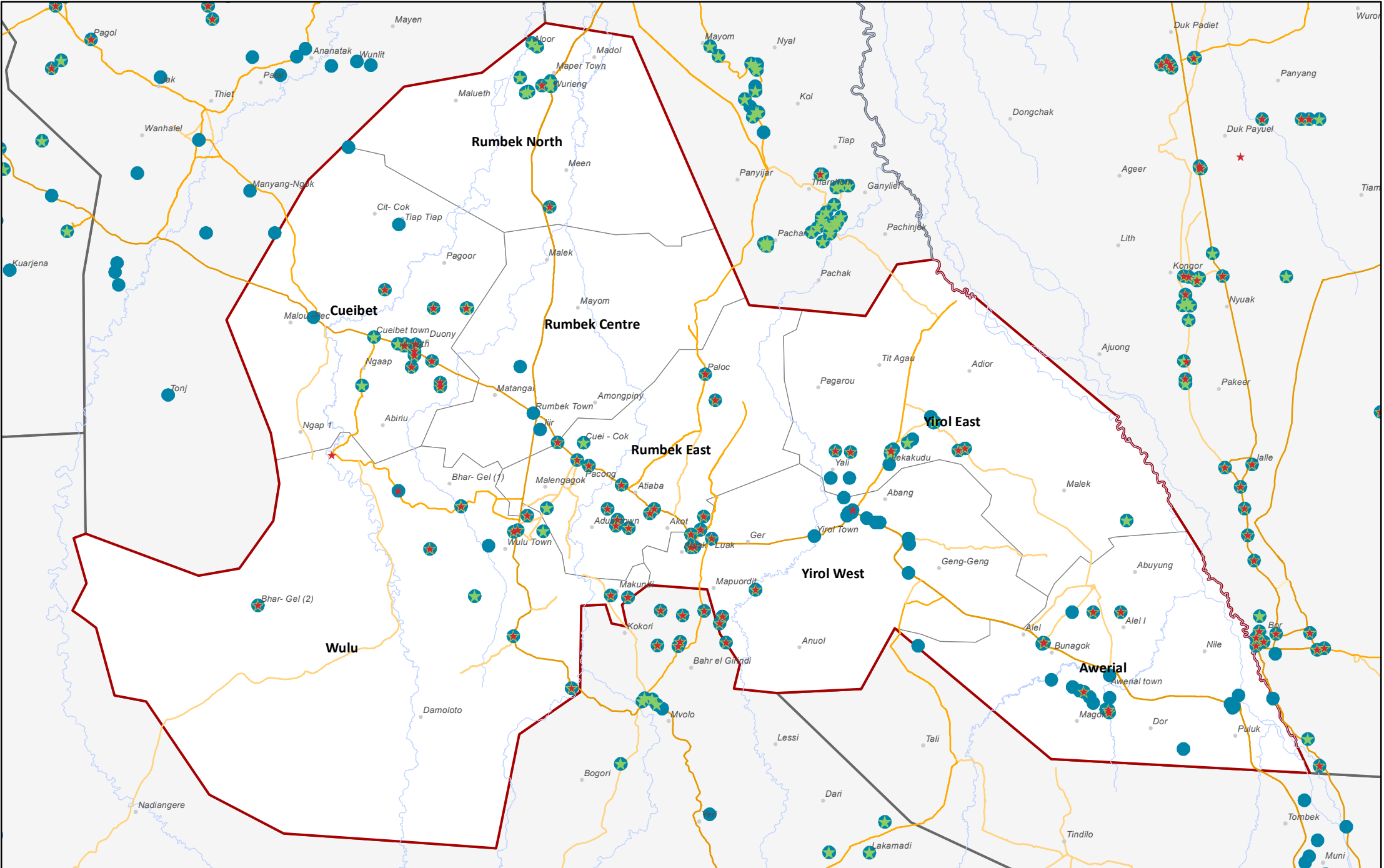
- ★ Returnee location from abroad
- ★ Returnee location from within SSD
- IDPs location

- Sub Area
- County
- State
- Focus State
- Bordering Country

- Roads**
- Primary
 - Secondary
 - Tertiary
 - Local/Urban



Disclaimer: This map is for illustration purposes only. Names and boundaries on this map do not imply official endorsement or acceptance by IOM.



Northern Bahr el Ghazal

Locations covered as of March 2019

Displacement Tracking Matrix Mobility Tracking Round 5

★ Returnee location from abroad

★ Returnee location from within SSD

● IDPs location

● Sub Area

□ County

□ State

□ Focus State

□ Bordering Country

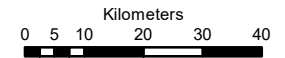
Roads

— Primary

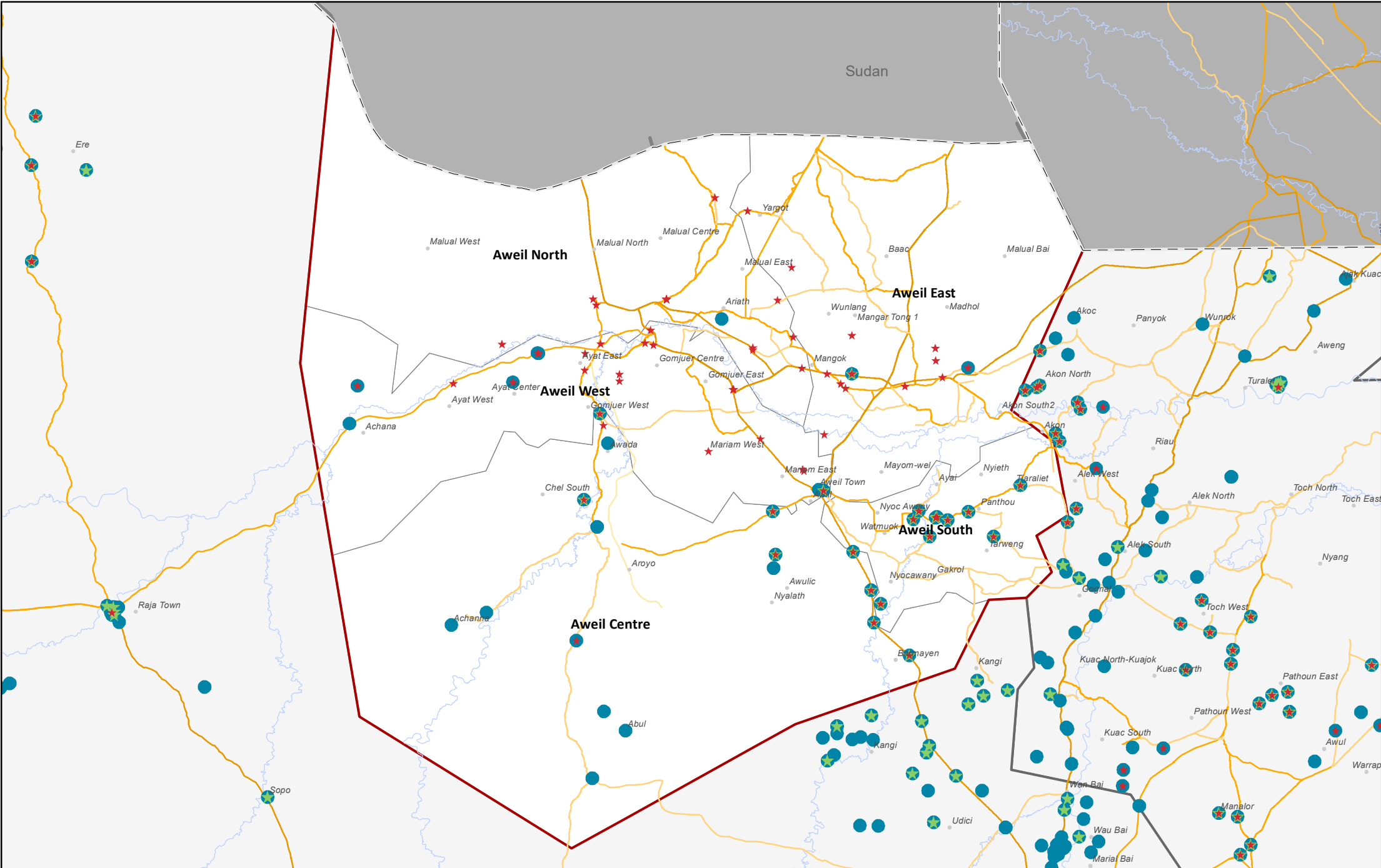
— Secondary

— Tertiary

— Local/Urban



Disclaimer: This map is for illustration purposes only. Names and boundaries on this map do not imply official endorsement or acceptance by IOM.



Unity

Locations covered as of March 2019

Displacement Tracking Matrix Mobility Tracking Round 5

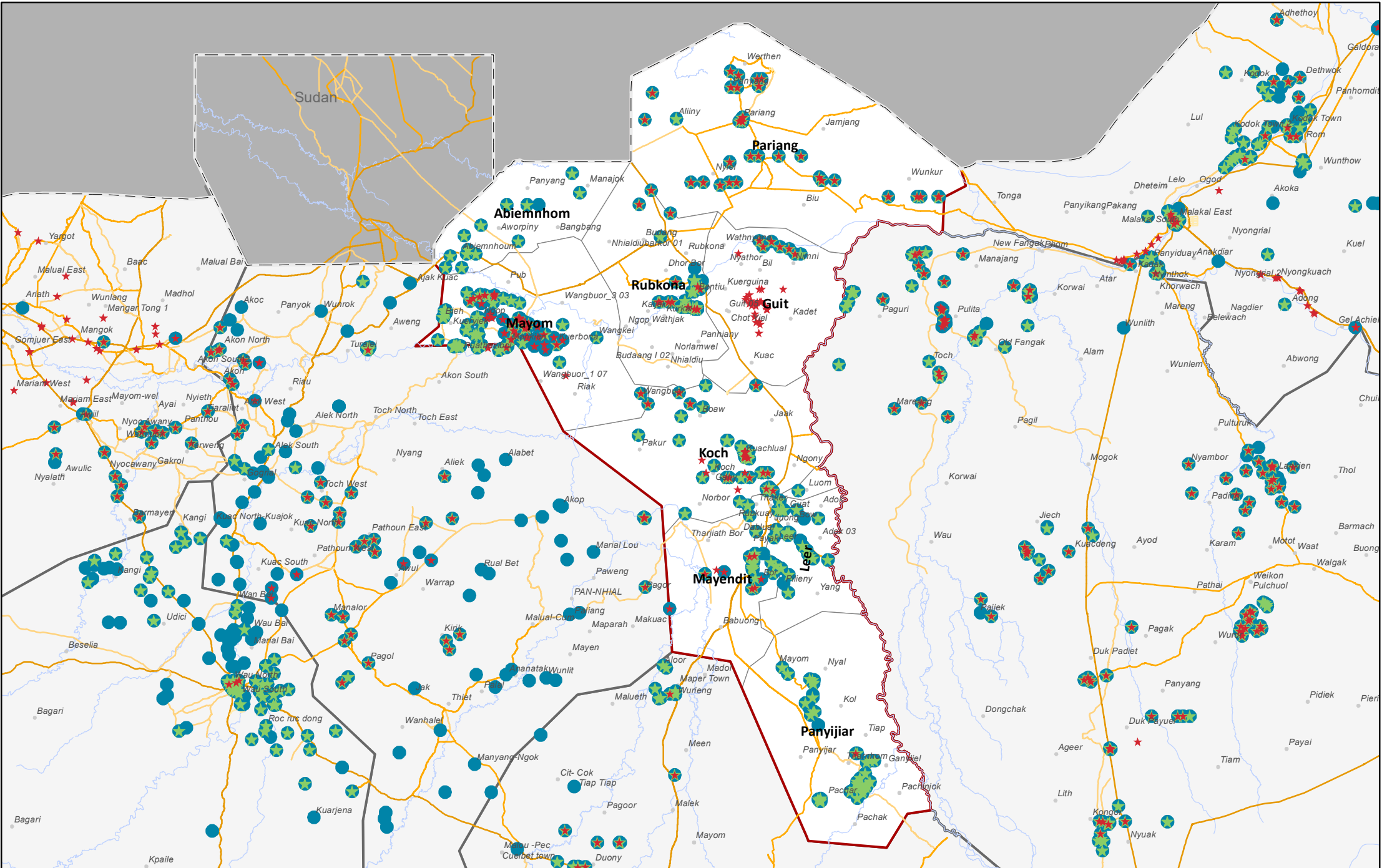
- ★ Returnee location from abroad
- ★ Returnee location from within SSD
- IDPs location

- Sub Area
- County
- State
- Focus State
- Bordering Country

- Roads**
- Primary
 - Secondary
 - Tertiary
 - Local/Urban



Disclaimer: This map is for illustration purposes only. Names and boundaries on this map do not imply official endorsement or acceptance by IOM.



Upper Nile

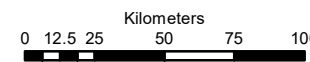
Locations covered as of March 2019

Displacement Tracking Matrix Mobility Tracking Round 5

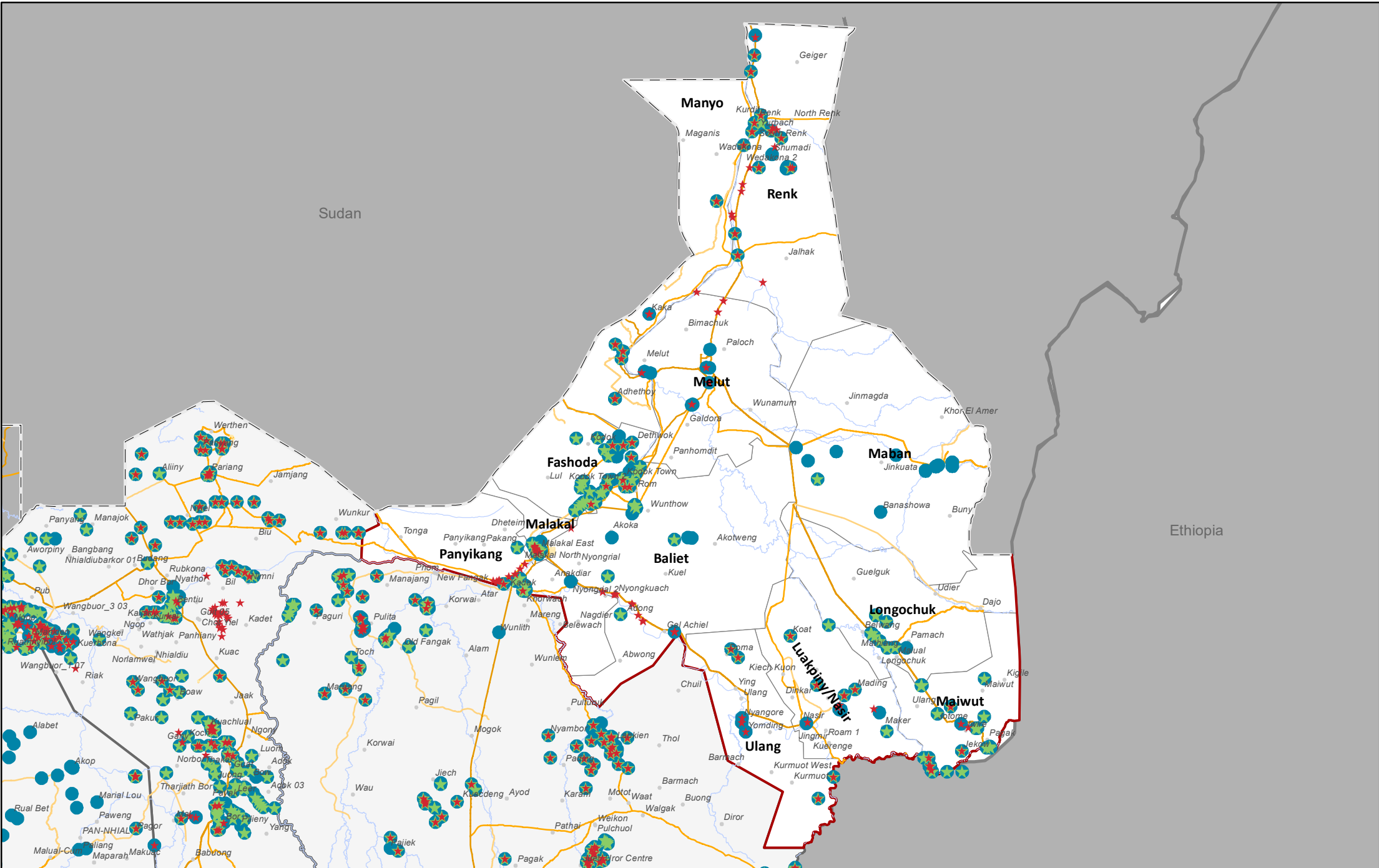
- ★ Returnee location from abroad
- ★ Returnee location from within SSD
- IDPs location

- Sub Area
- County
- State
- Focus State
- Bordering Country

- Roads**
- Primary
 - Secondary
 - Tertiary
 - Local/Urban



Disclaimer: This map is for illustration purposes only. Names and boundaries on this map do not imply official endorsement or acceptance by IOM.



Warrap


Locations covered as of March 2019

Displacement Tracking Matrix Mobility Tracking Round 5

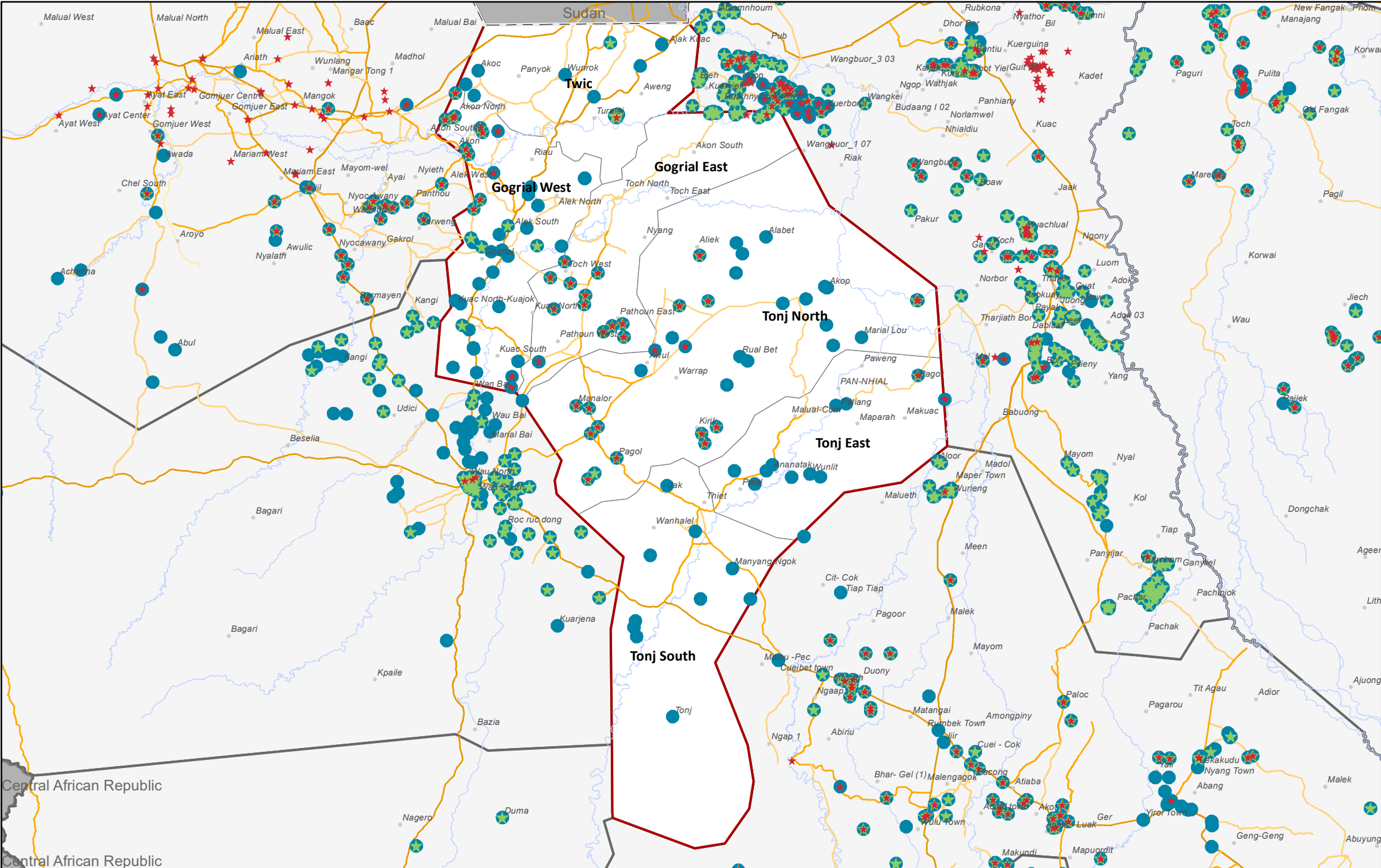
- ★ Returnee location from abroad
- ★ Returnee location from within SSD
- IDPs location

- Sub Area
- County
- State
- Focus State
- Bordering Country

- Roads**
- Primary
 - Secondary
 - Tertiary
 - Local/Urban



Disclaimer: This map is for illustration purposes only. Names and boundaries on this map do not imply official endorsement or acceptance by IOM.



Western Equatoria

Locations covered as of March 2019

Displacement Tracking Matrix Mobility Tracking Round 5

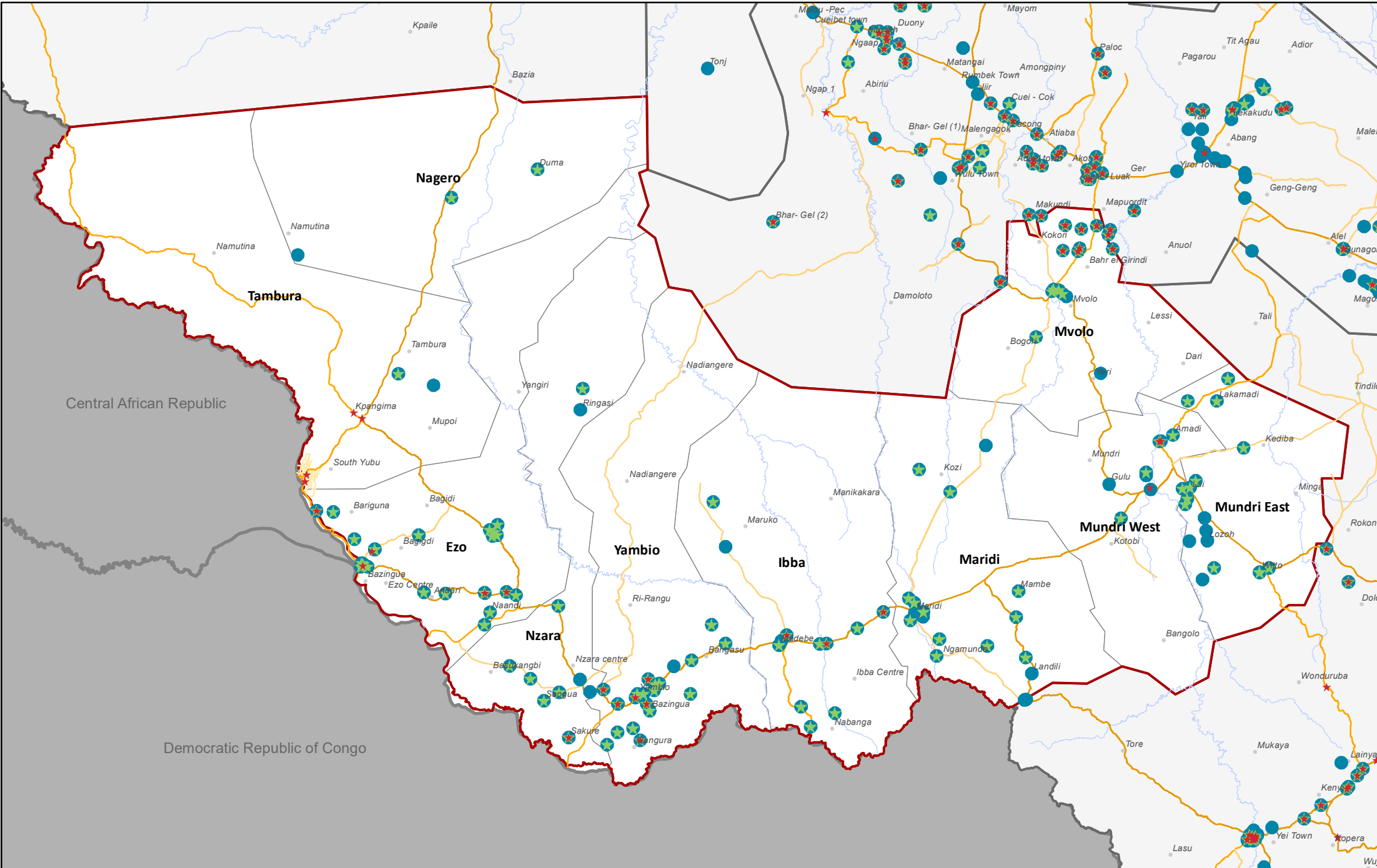
- ★ Returnee location from abroad
- ★ Returnee location from within SSD
- IDPs location

- Sub Area
- County
- State
- Focus State
- Bordering Country

- Roads**
- Primary
 - Secondary
 - Tertiary
 - Local/Urban



Disclaimer: This map is for illustration purposes only. Names and boundaries on this map do not imply official endorsement or acceptance by IOM.

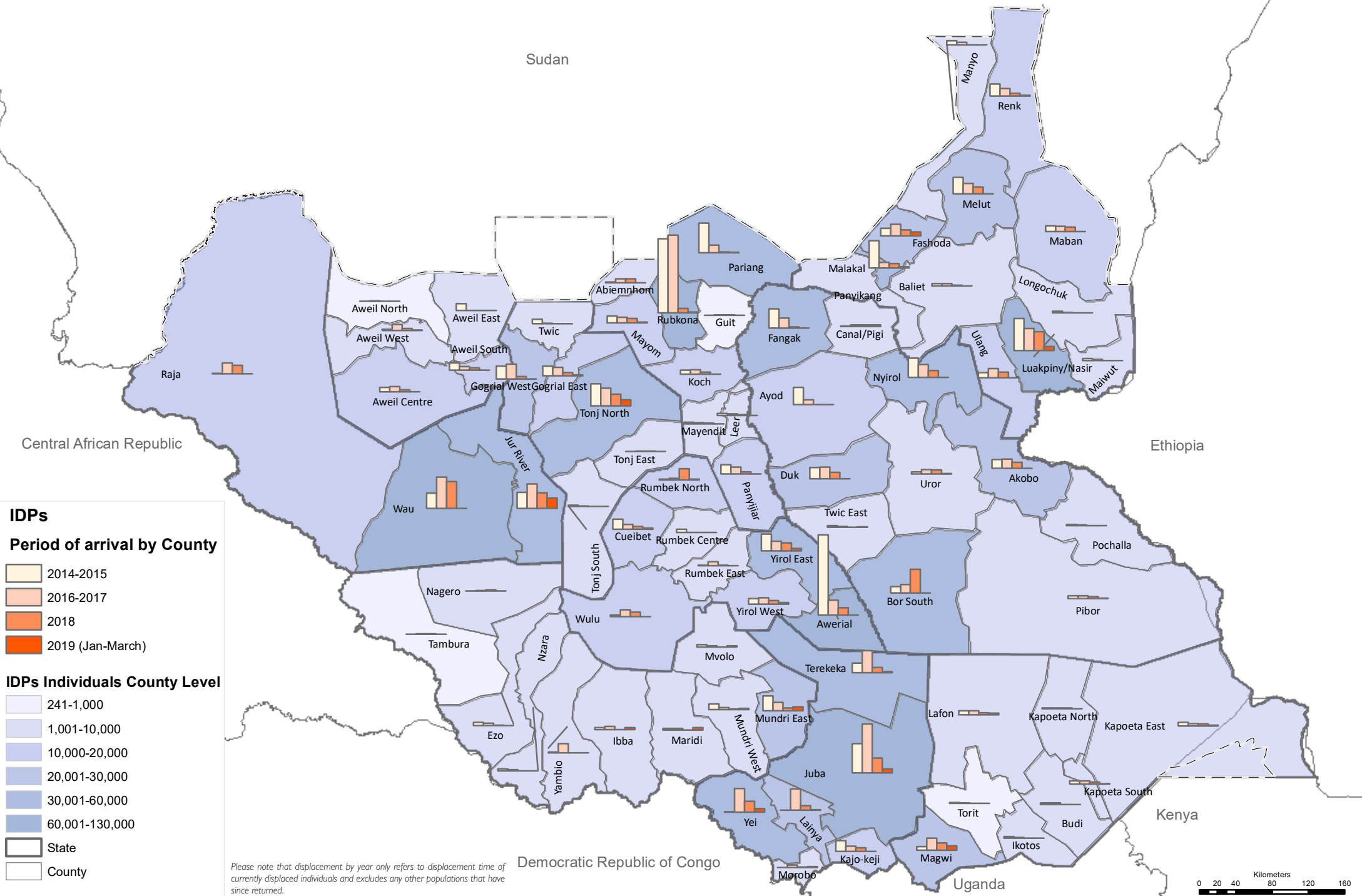




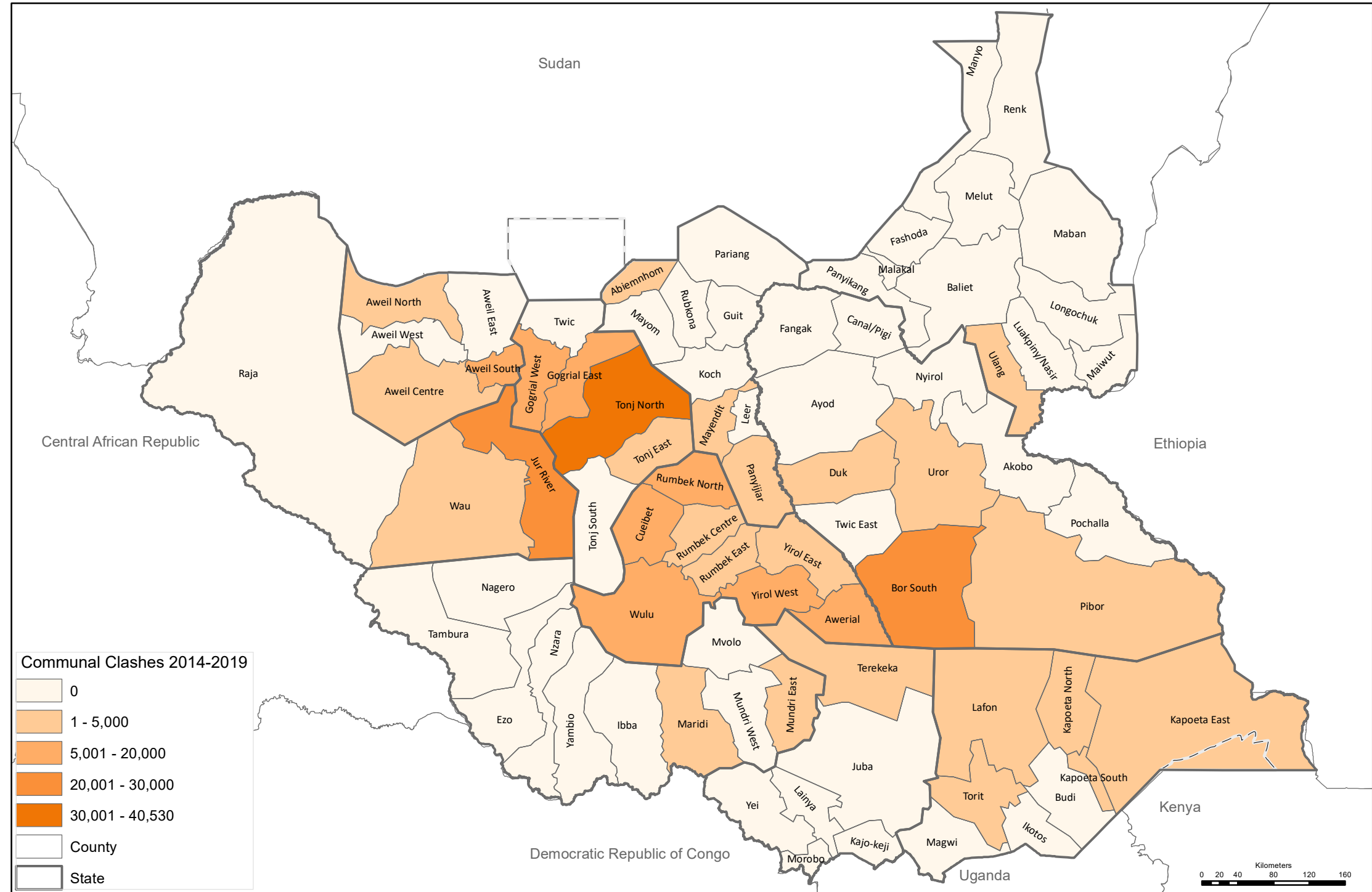
Mobility Tracking Round 5

March 2019

IDPs Maps

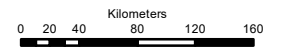


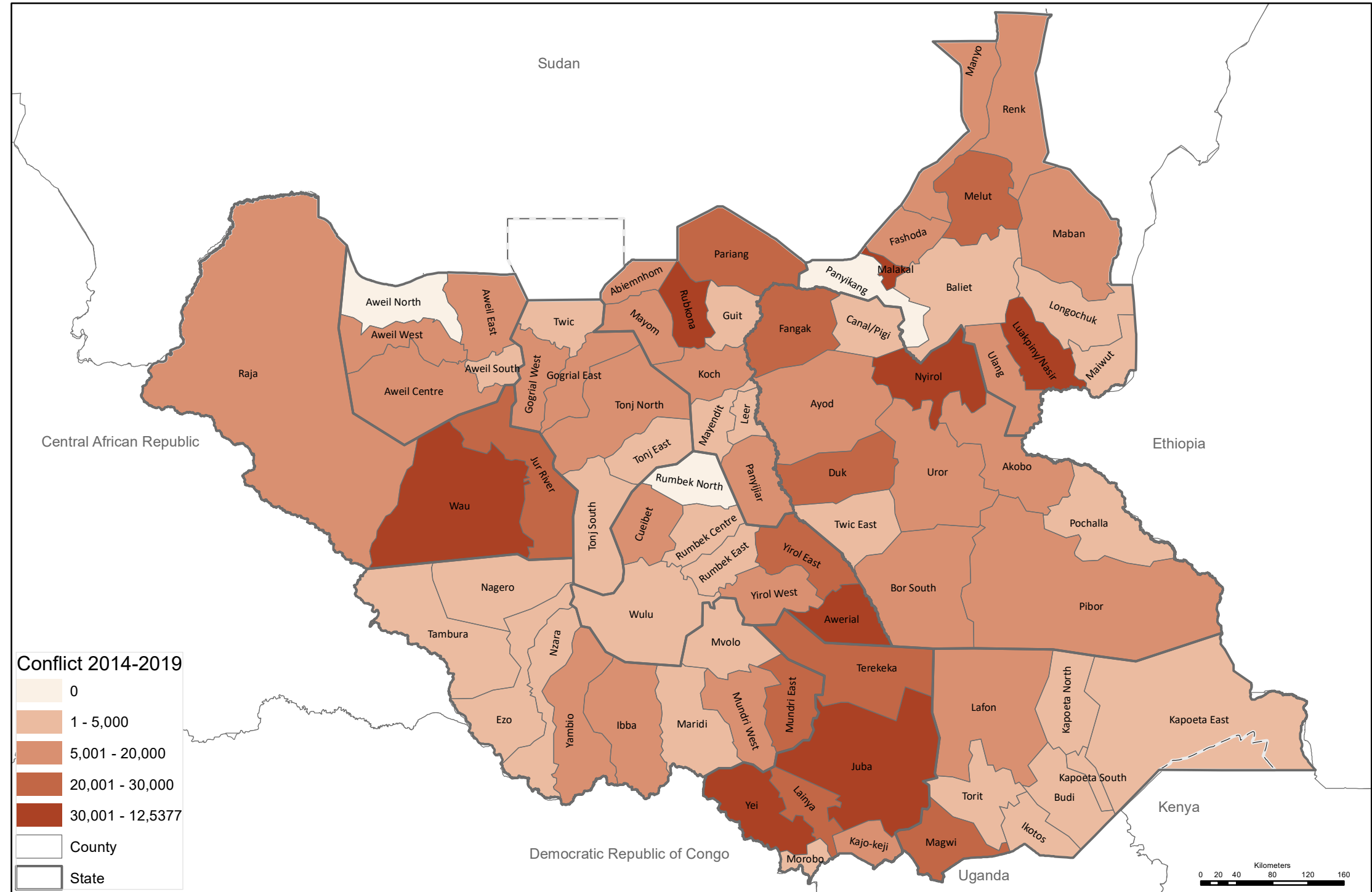
Please note that displacement by year only refers to displacement time of currently displaced individuals and excludes any other populations that have since returned.



Communal Clashes 2014-2019

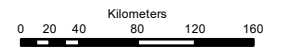
- 0
- 1 - 5,000
- 5,001 - 20,000
- 20,001 - 30,000
- 30,001 - 40,530
- County
- State





Conflict 2014-2019

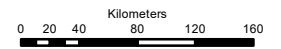
- 0
- 1 - 5,000
- 5,001 - 20,000
- 20,001 - 30,000
- 30,001 - 12,5377
- County
- State





Natural Disaster 2014-2019

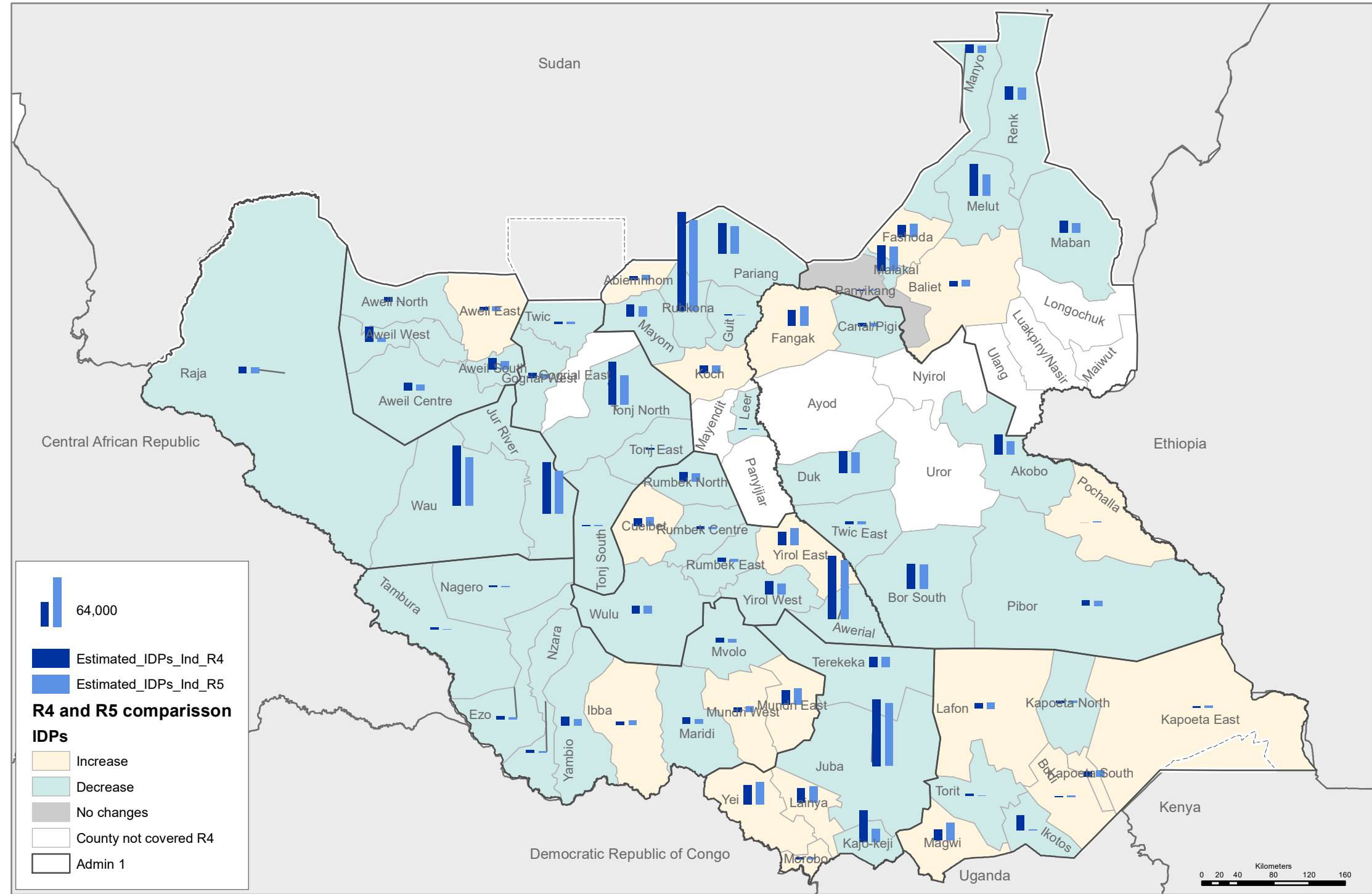
- 0
- 1 - 5,000
- 5,001 - 20,000
- 20,001 - 30,000
- 30,001 - 50,000
- County
- State



IDPs by County: Comparisson R4 and R5

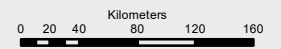
Displacement Tracking Matrix Mobility Tracking Round 5 SOUTH SUDAN

N Disclaimer: This map is for illustration purposes only. Names and boundaries on this map do not imply official dorsement or acceptance by IOM.



R4 and R5 comparisson IDPs

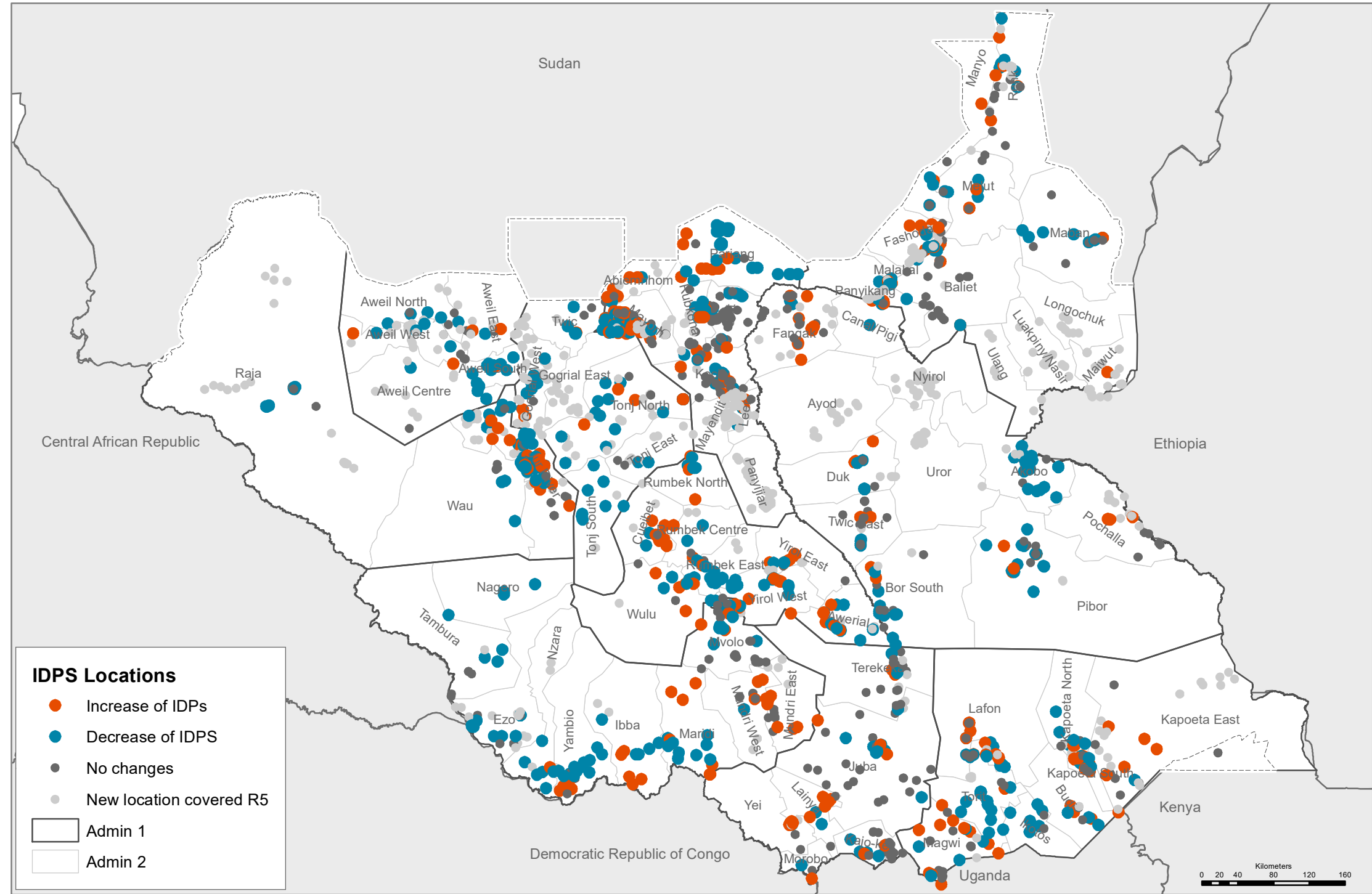
- 64,000
- Estimated_IDPs_Ind_R4
- Estimated_IDPs_Ind_R5
- Increase
- Decrease
- No changes
- County not covered R4
- Admin 1



IDPS Locations: Comparissos R4 and R5

Displacement Tracking Matrix Mobility Tracking Round 5 SOUTH SUDAN

N Disclaimer: This map is for illustration purposes only. Names and boundaries on this map do not imply official dorsement or acceptance by IOM.

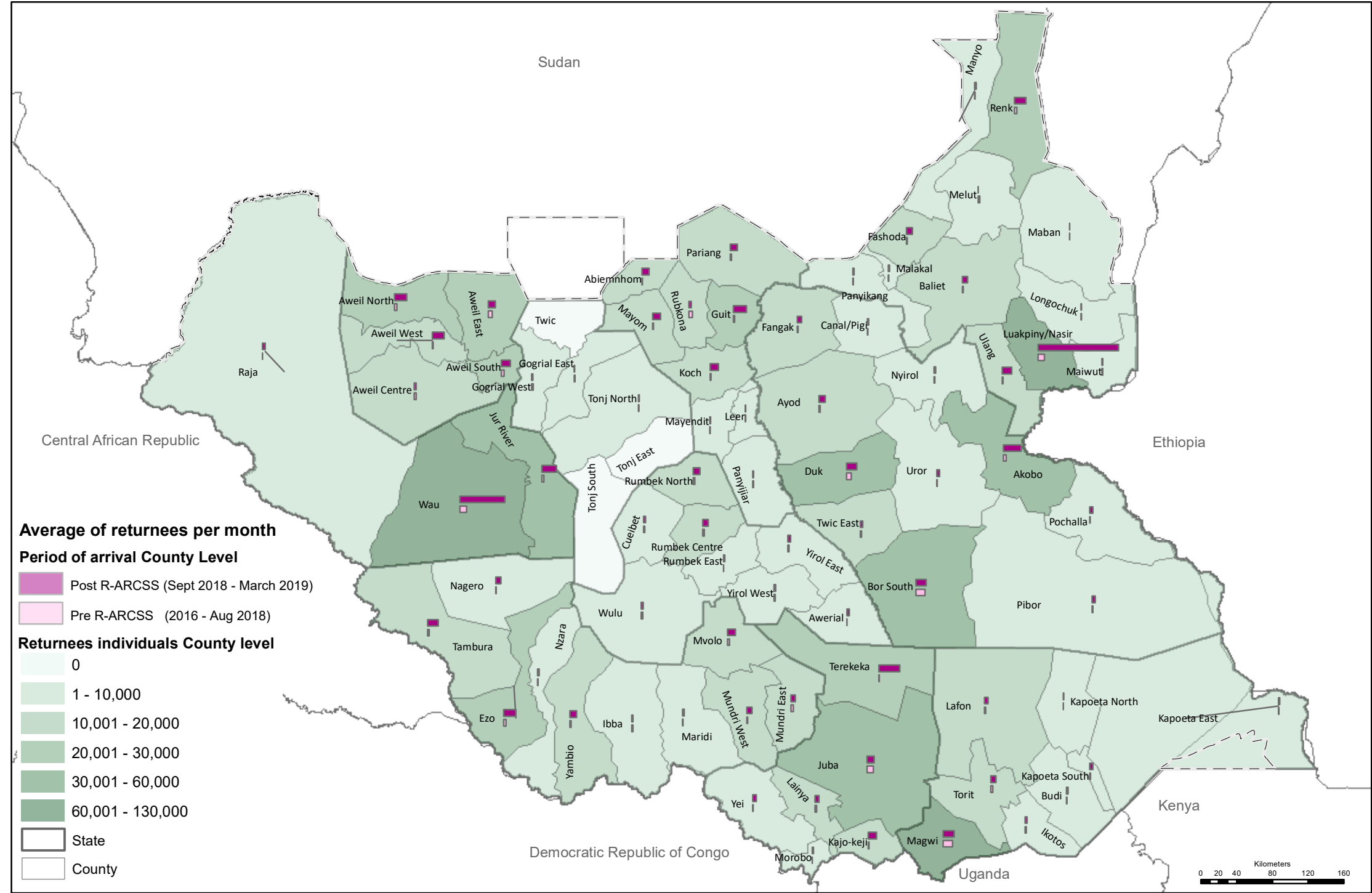


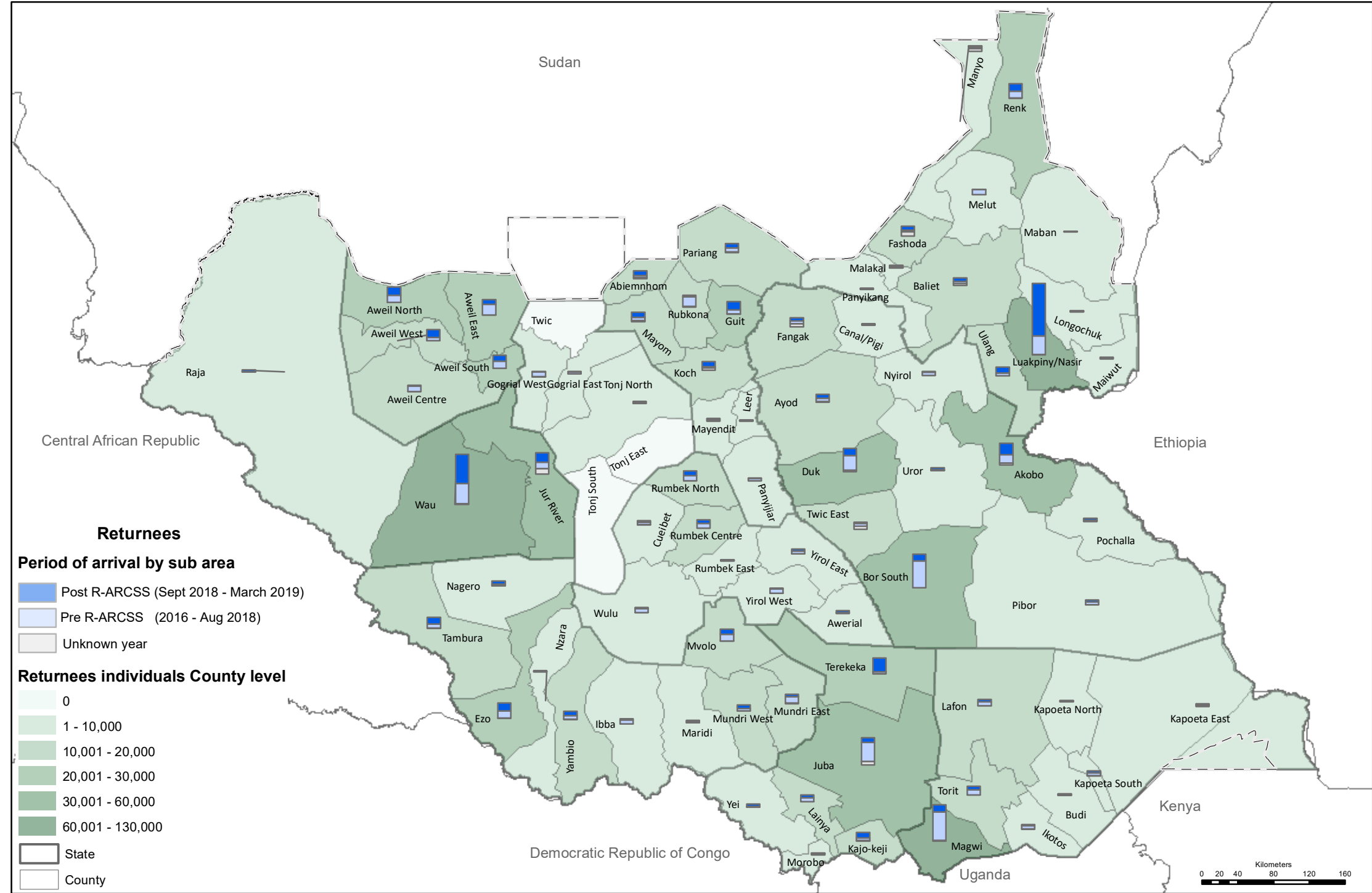


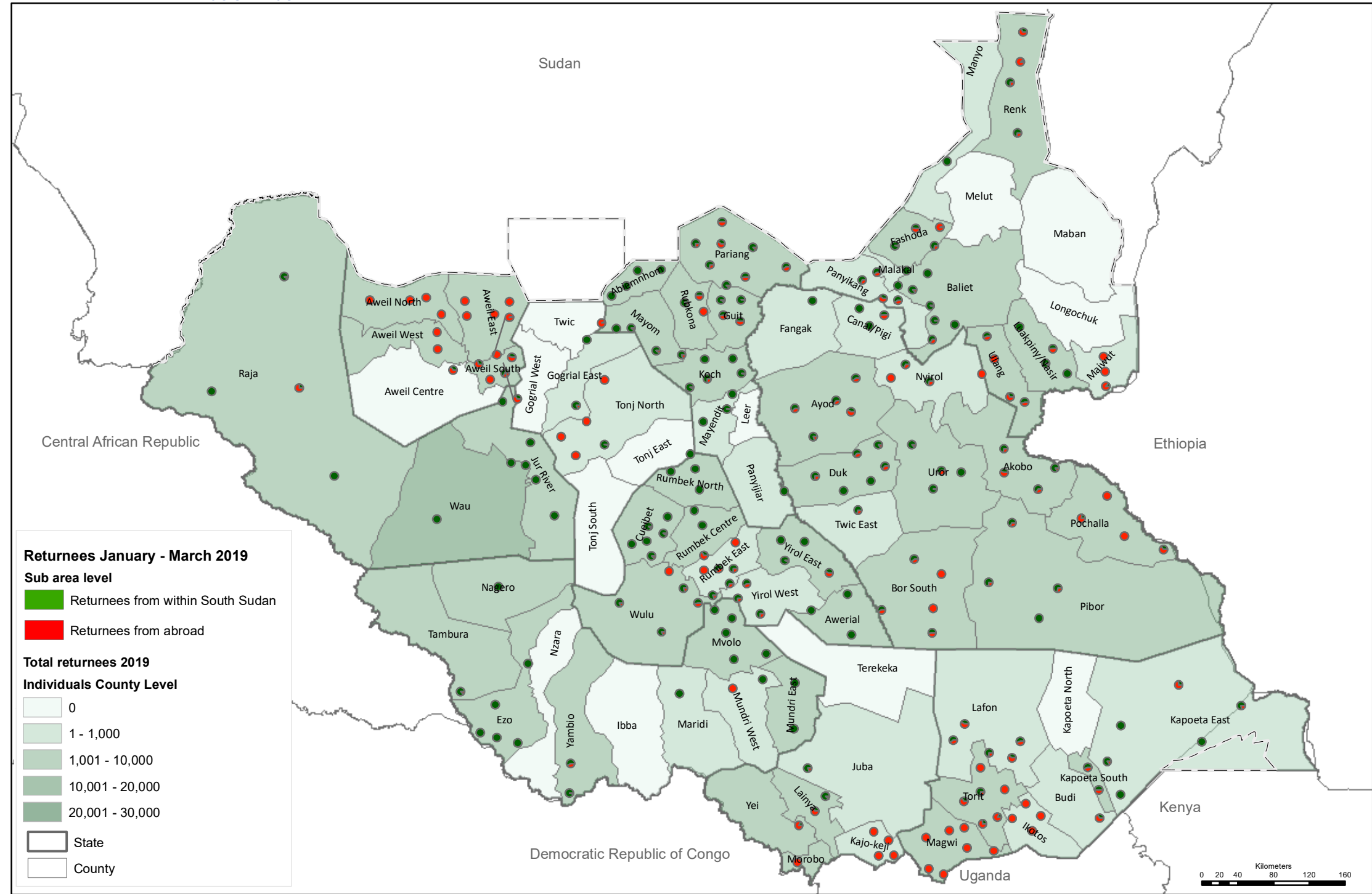
Mobility Tracking Round 5

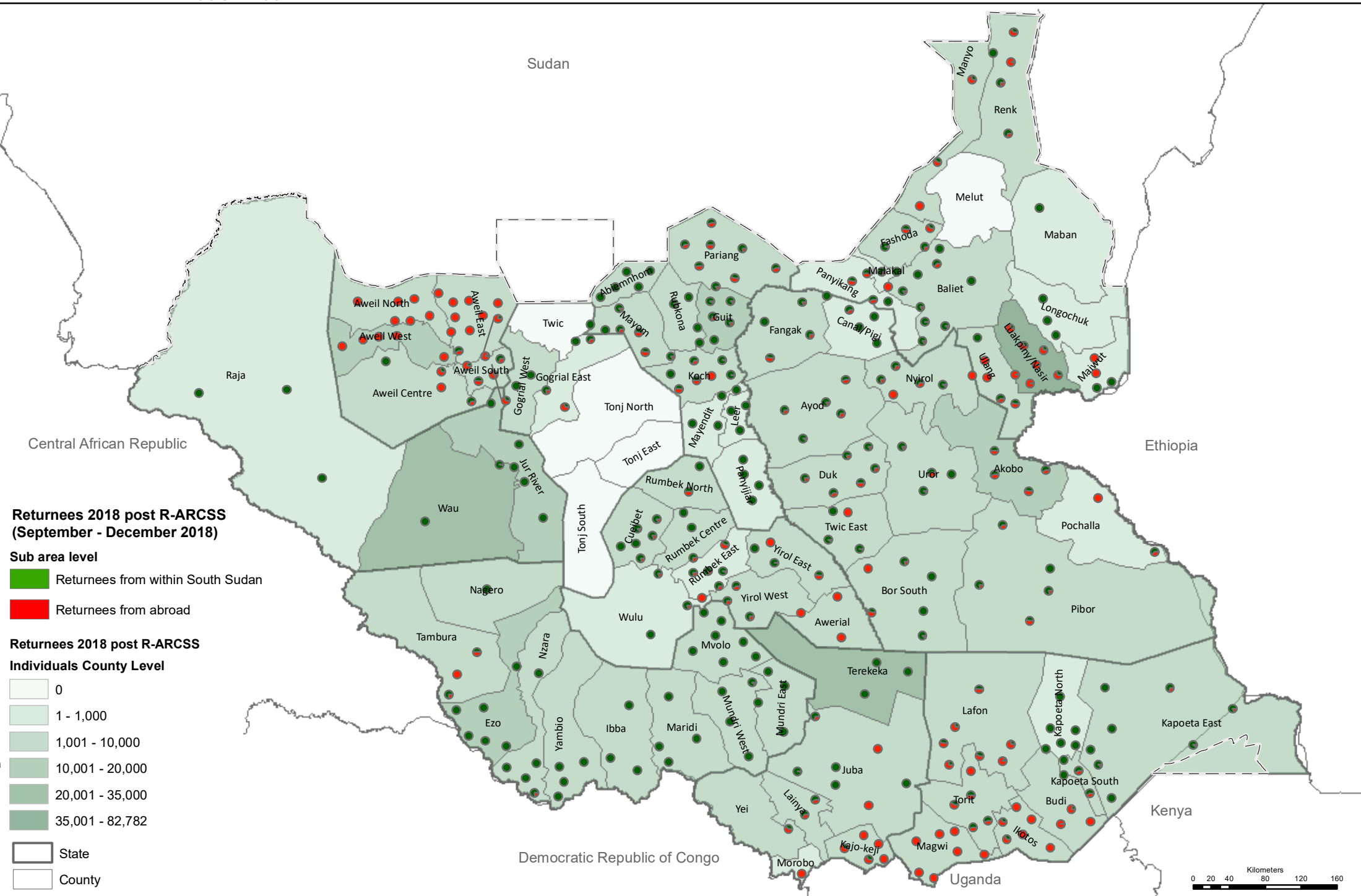
March 2019

Returnees Maps







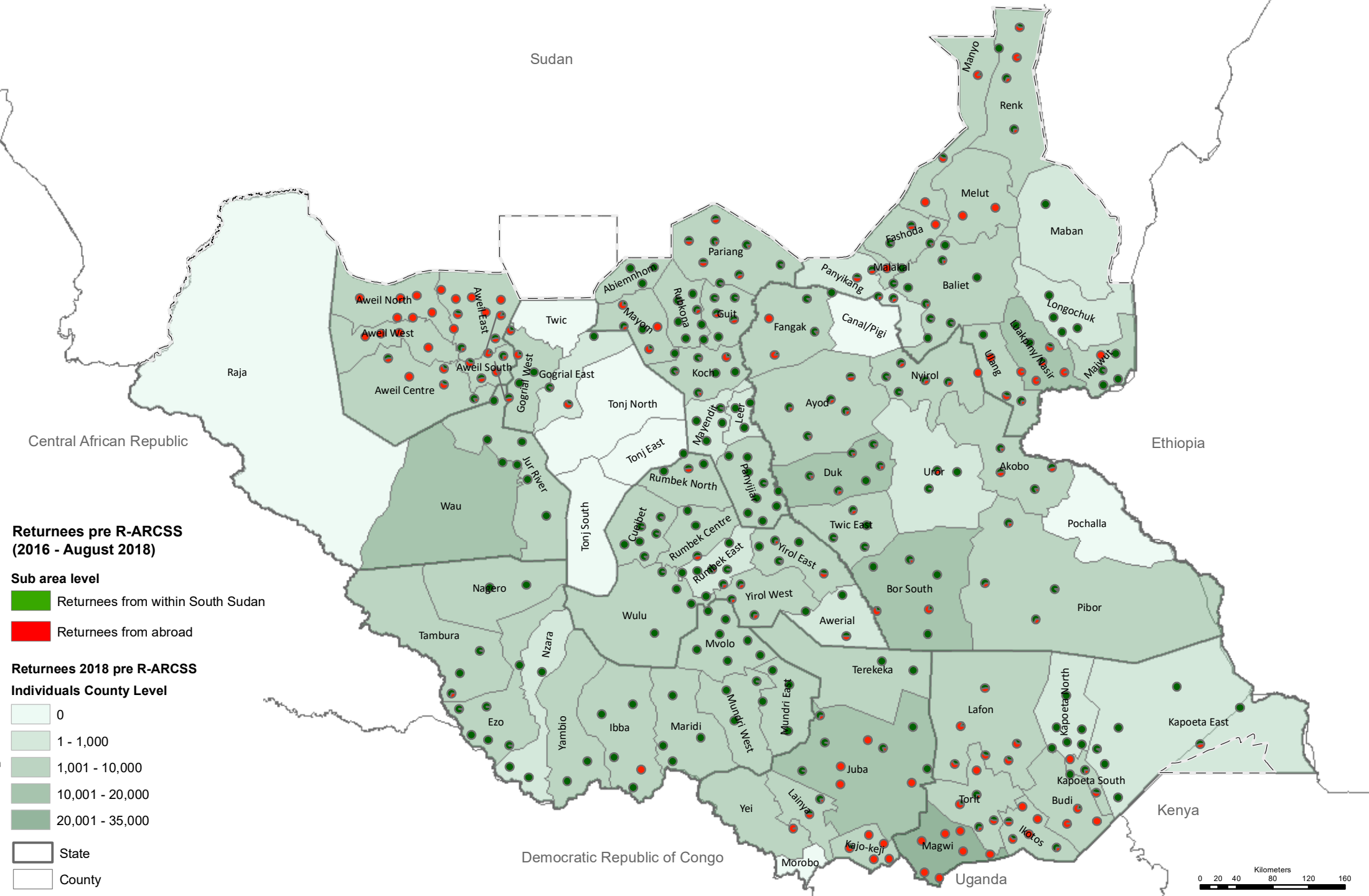


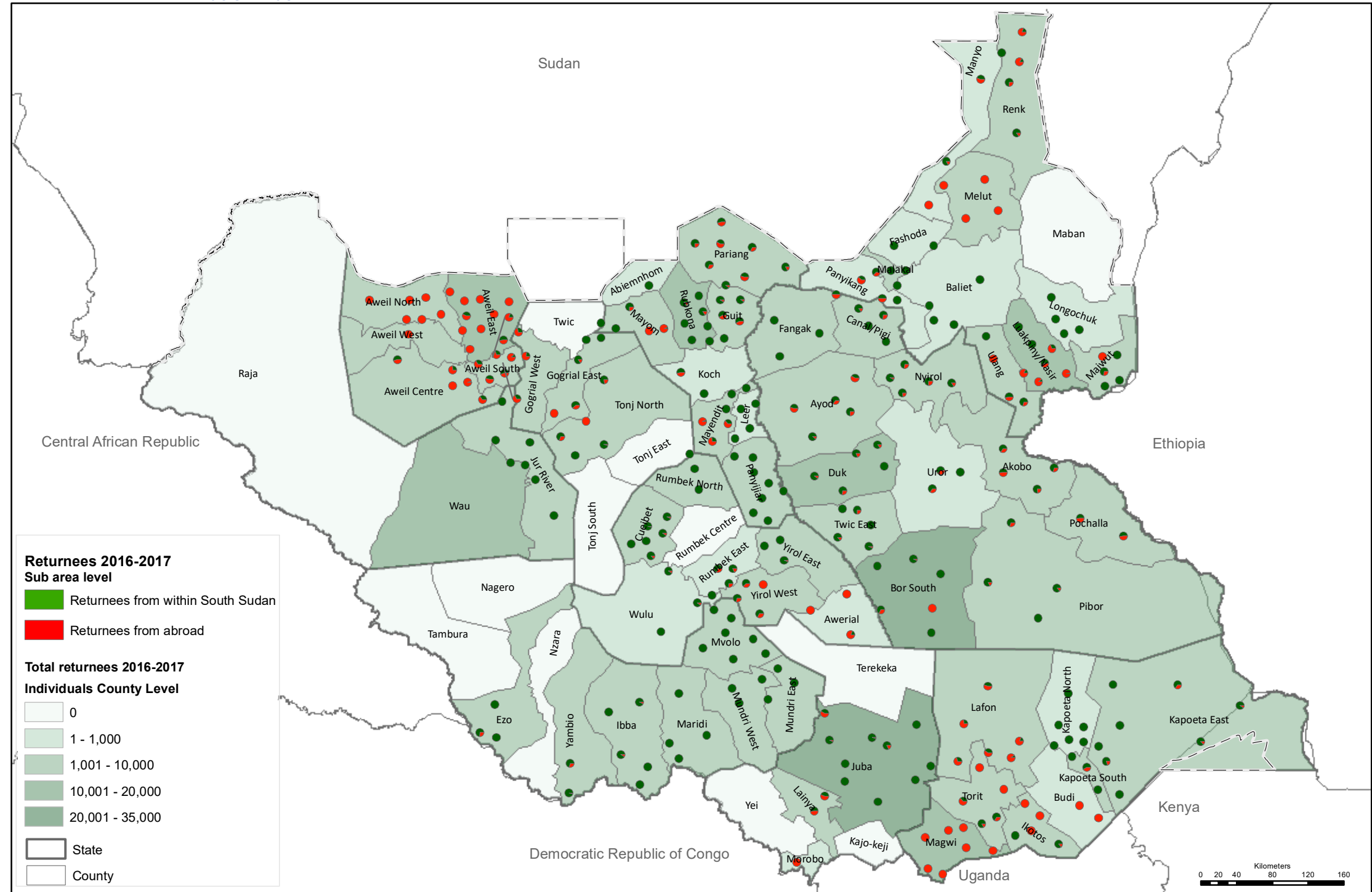
**Returns 2018 post R-ARCSS
(September - December 2018)**

- Sub area level**
- Returnees from within South Sudan
 - Returnees from abroad

Returns 2018 post R-ARCSS

- Individuals County Level**
- 0
 - 1 - 1,000
 - 1,001 - 10,000
 - 10,001 - 20,000
 - 20,001 - 35,000
 - 35,001 - 82,782
- State
- County

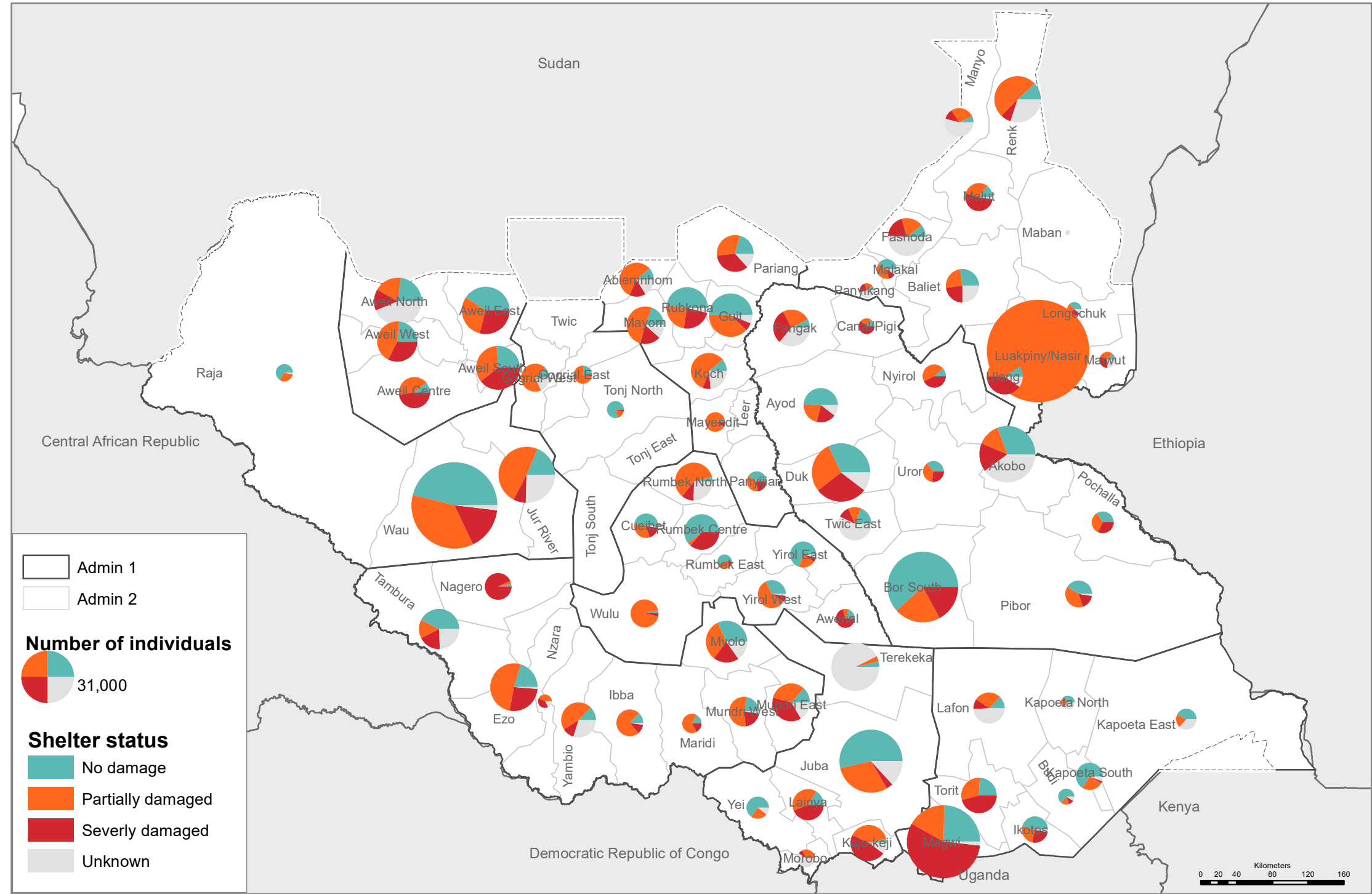




Shelter status of returnees: severely damaged

Displacement Tracking Matrix Mobility Tracking Round 5 SOUTH SUDAN

N Disclaimer: This map is for illustration purposes only. Names and boundaries on this map do not imply official endorsement or acceptance by IOM.




Central Equatoria

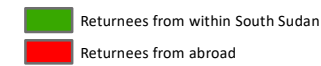
Returnees by sub area as of March 2019

South Sudan Mobility Tracking Round 5

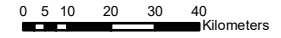
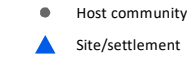
Returnees individuals County level



Sub area level

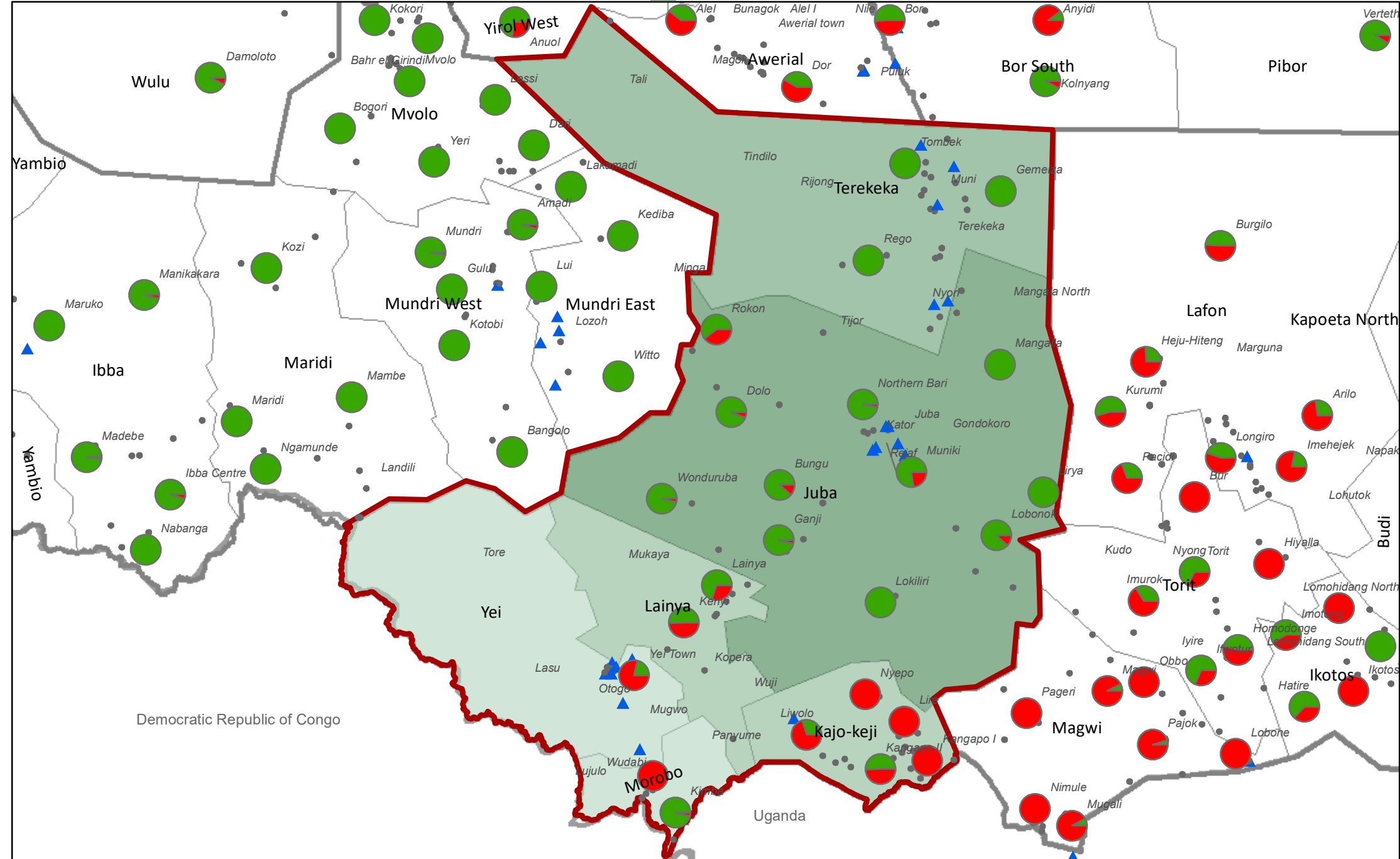


Location Type



Disclaimer: This map is for illustration purposes only. Names and boundaries on this map do not imply official endorsement or acceptance by IOM.

Publish date: 14-Jun-19




Eastern Equatoria

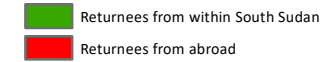
Returnees by sub area as of March 2019

South Sudan Mobility Tracking Round 5

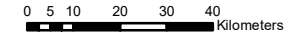
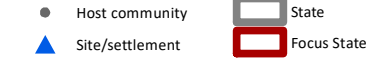
Returnees individuals County level



Sub area level

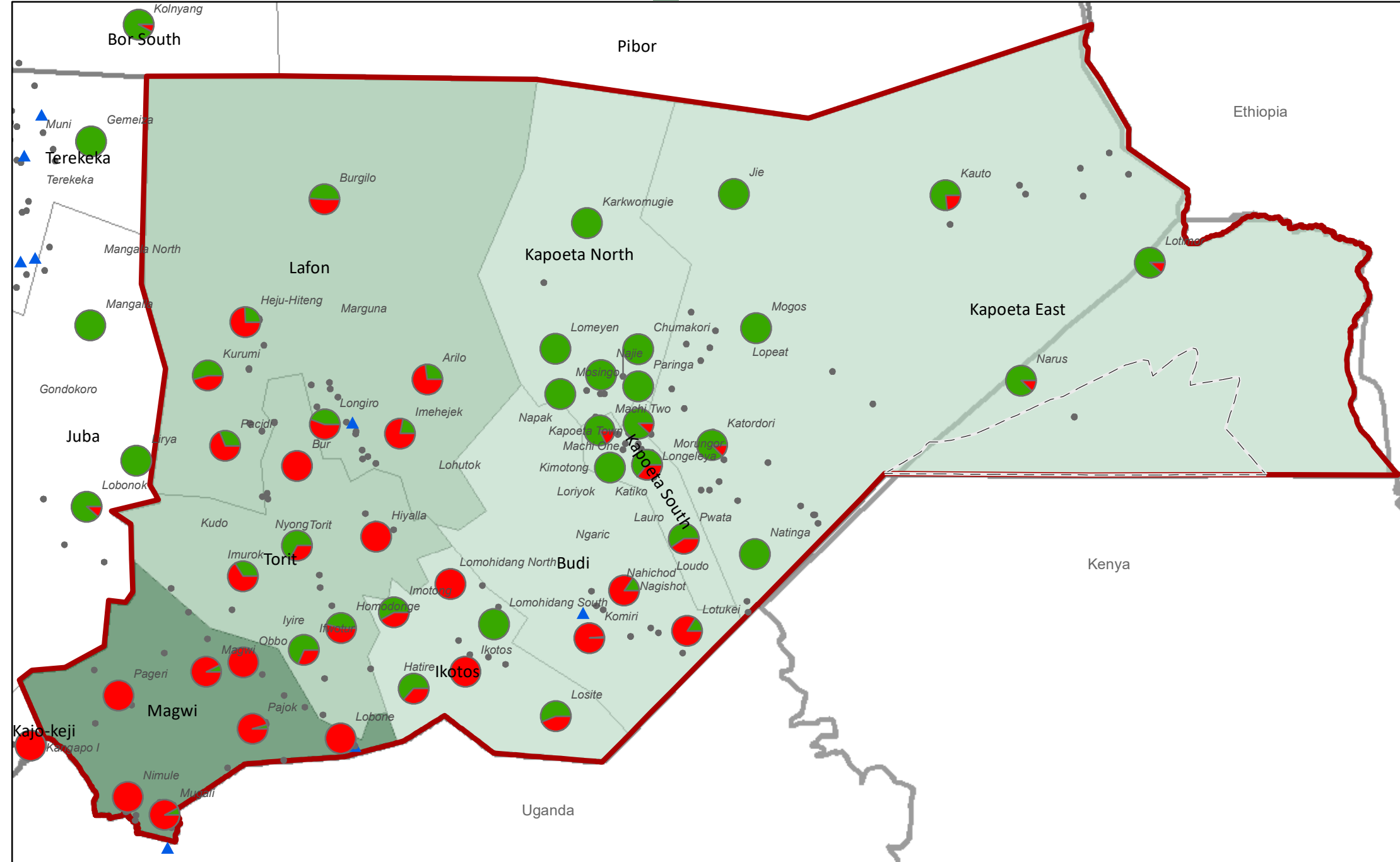


Location Type



Disclaimer: This map is for illustration purposes only. Names and boundaries on this map do not imply official endorsement or acceptance by IOM.

Publish date: 14-Jun-19




Jonglei

Returns by sub area as of March 2019

South Sudan Mobility Tracking Round 5

Returns individuals County level



Sub area level

Returns from within South Sudan

Returns from abroad

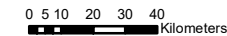
Location Type

Host community

Site/settlement

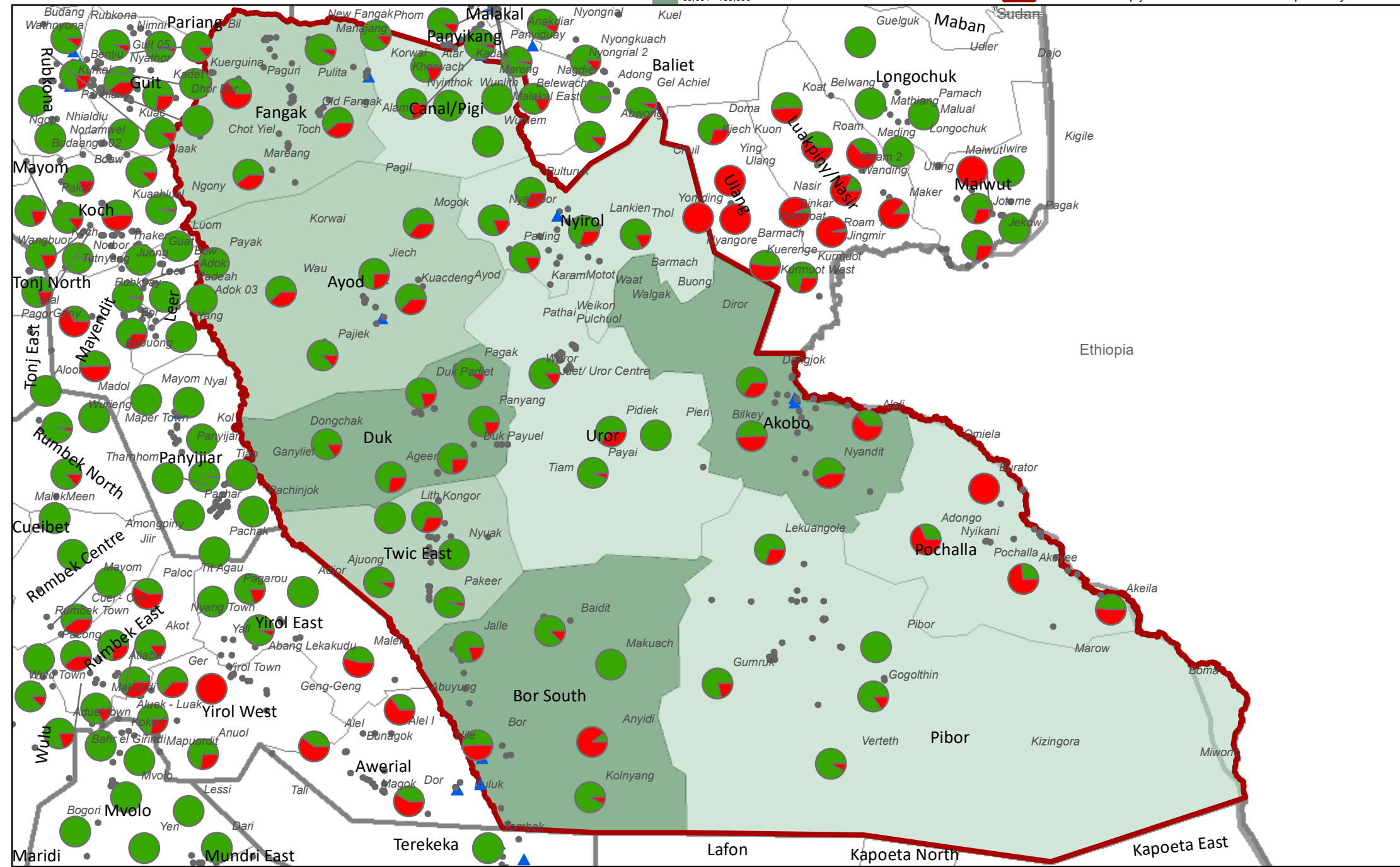
State

Focus State



Disclaimer: This map is for illustration purposes only. Names and boundaries on this map do not imply official endorsement or acceptance by IOM.


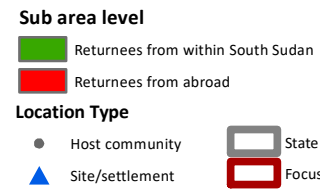
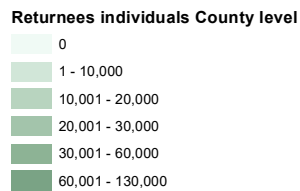
Publish date: 14-Jun-19



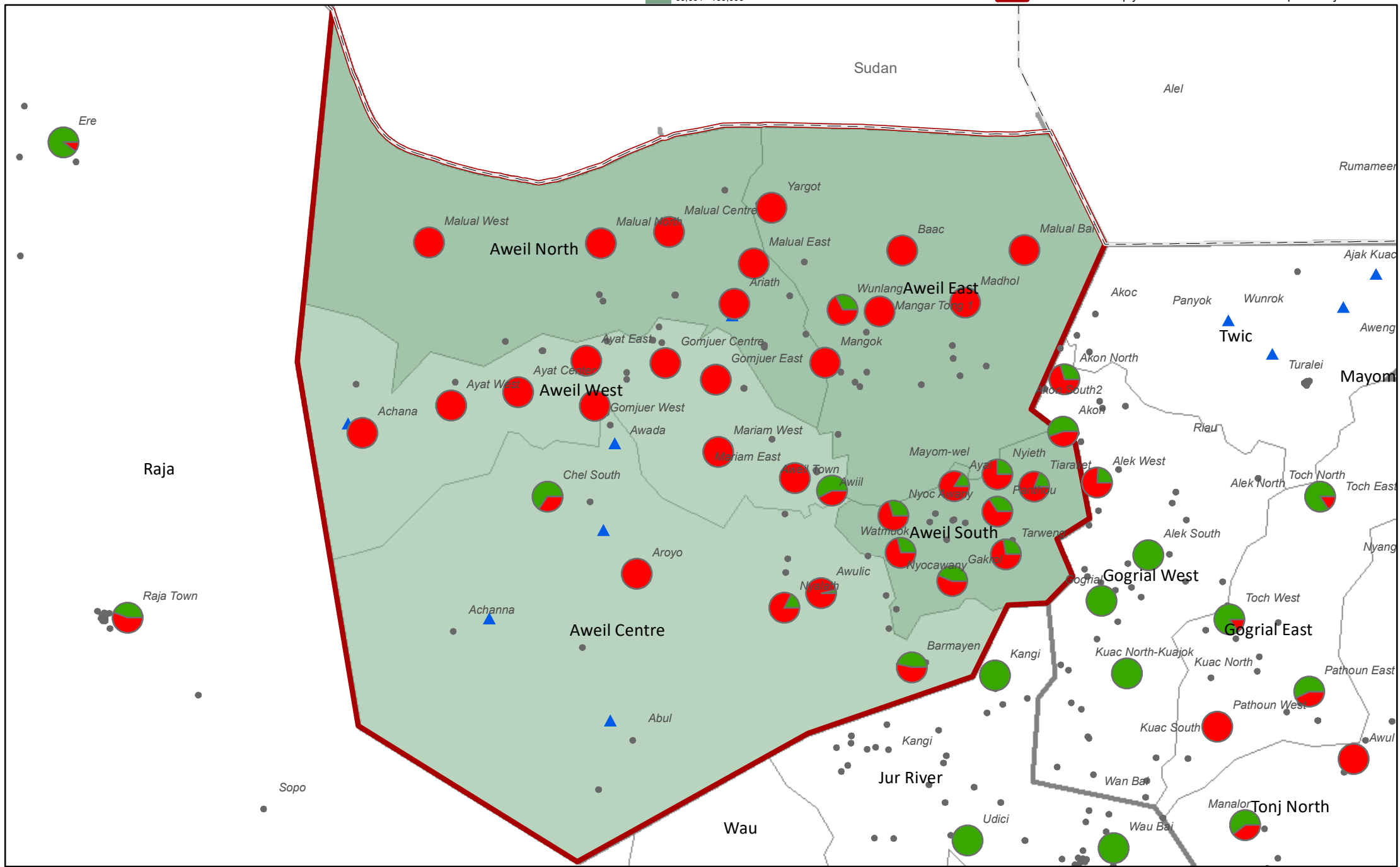
Northern Bahr el Ghazal

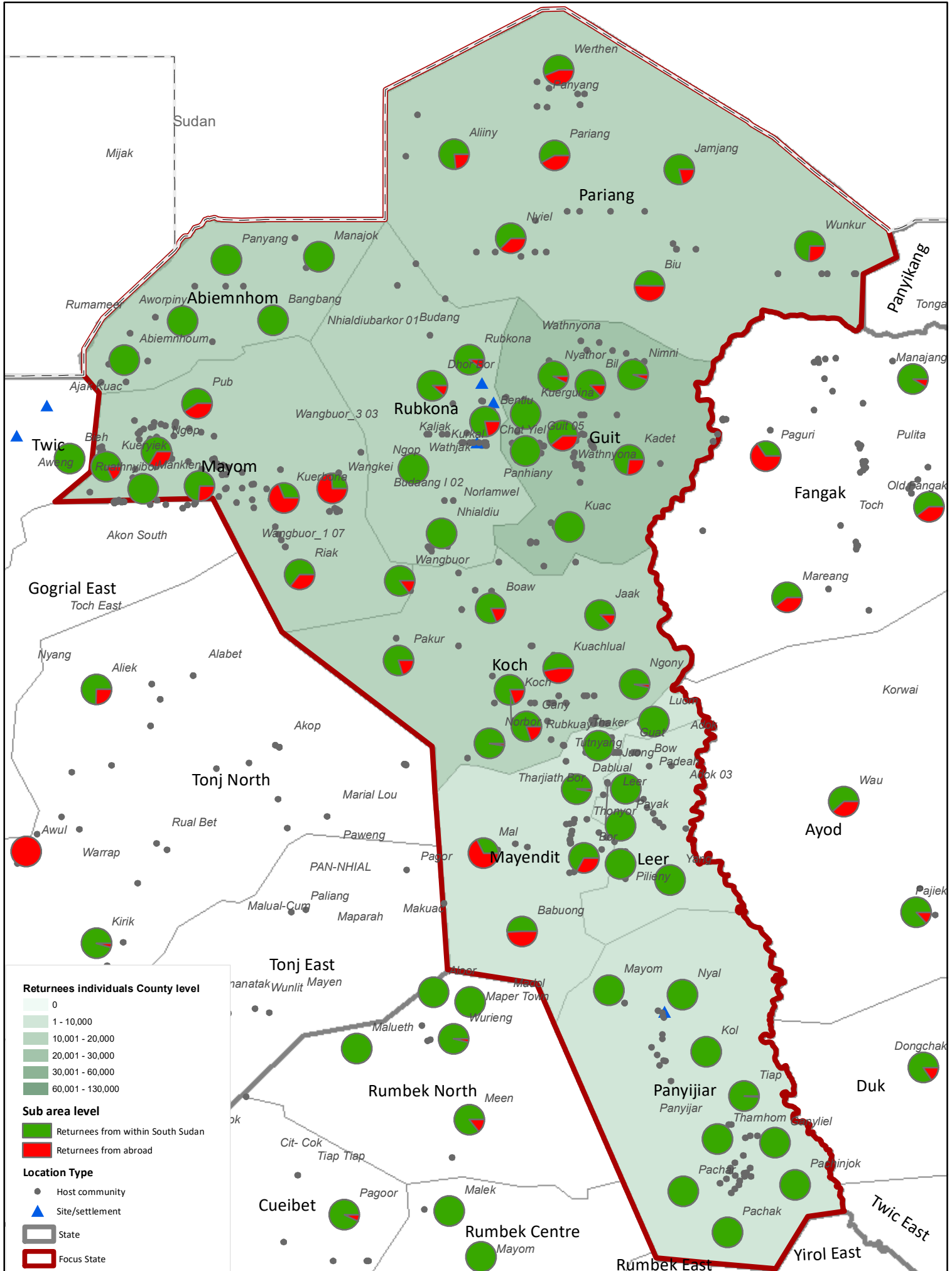
Returnees by sub area as of March 2019

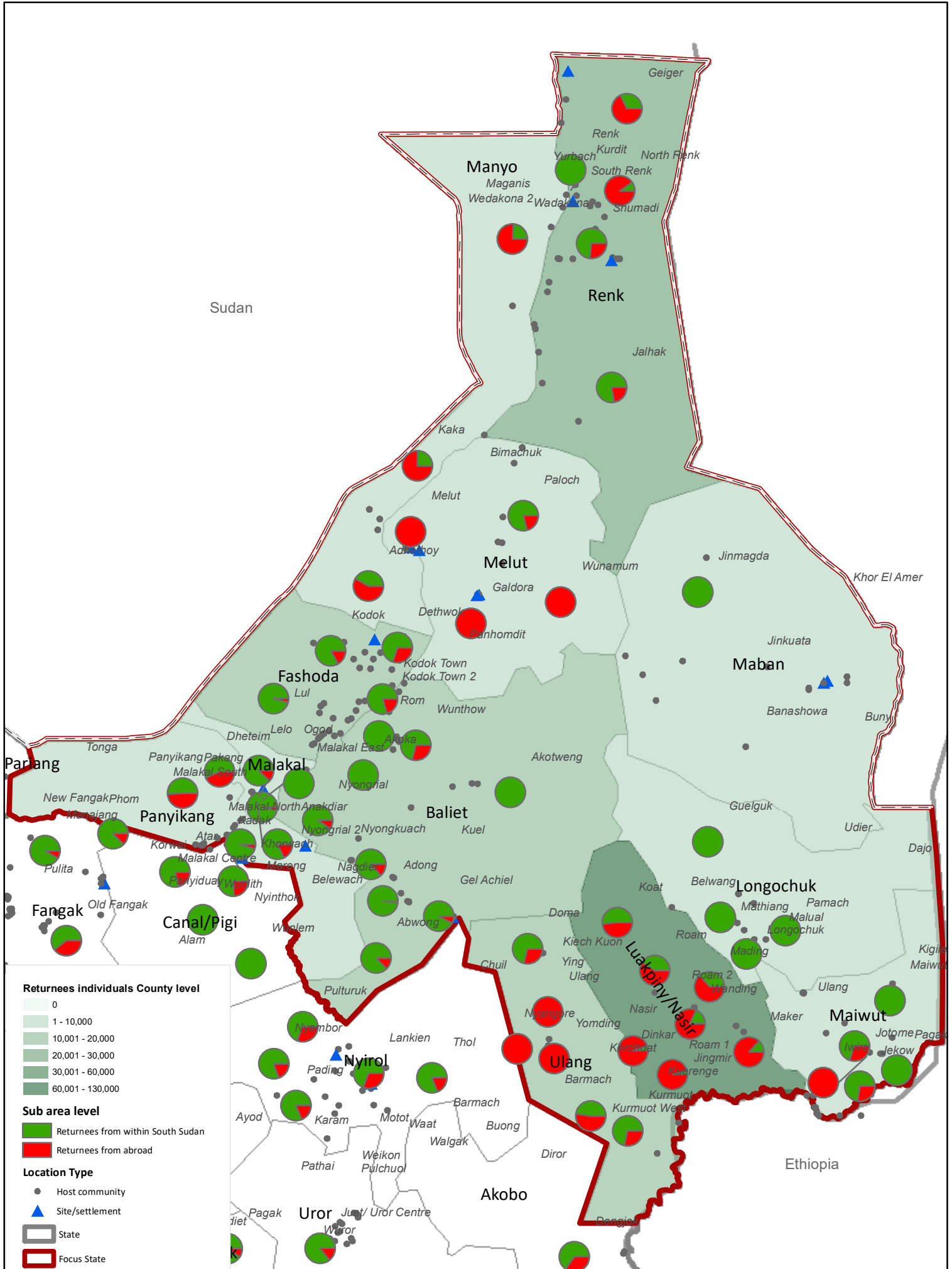
South Sudan Mobility Tracking Round 5

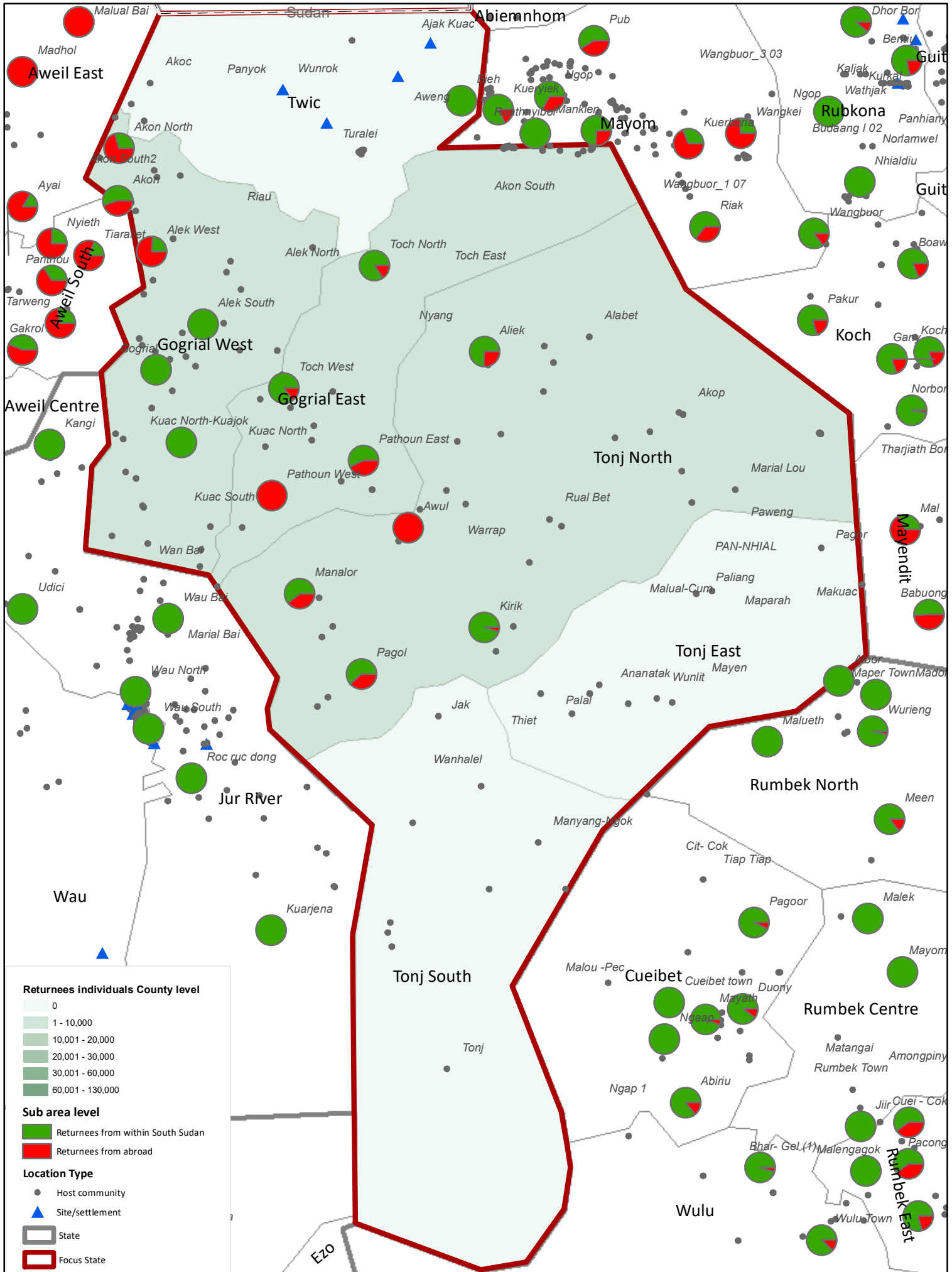


Publish date: 14-Jun-19










Western Bahr el Ghazal

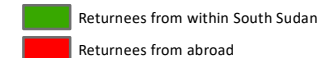
Returnees by sub area as of March 2019

South Sudan Mobility Tracking Round 5

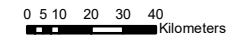
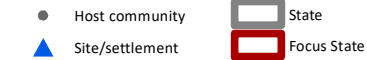
Returnees individuals County level



Sub area level

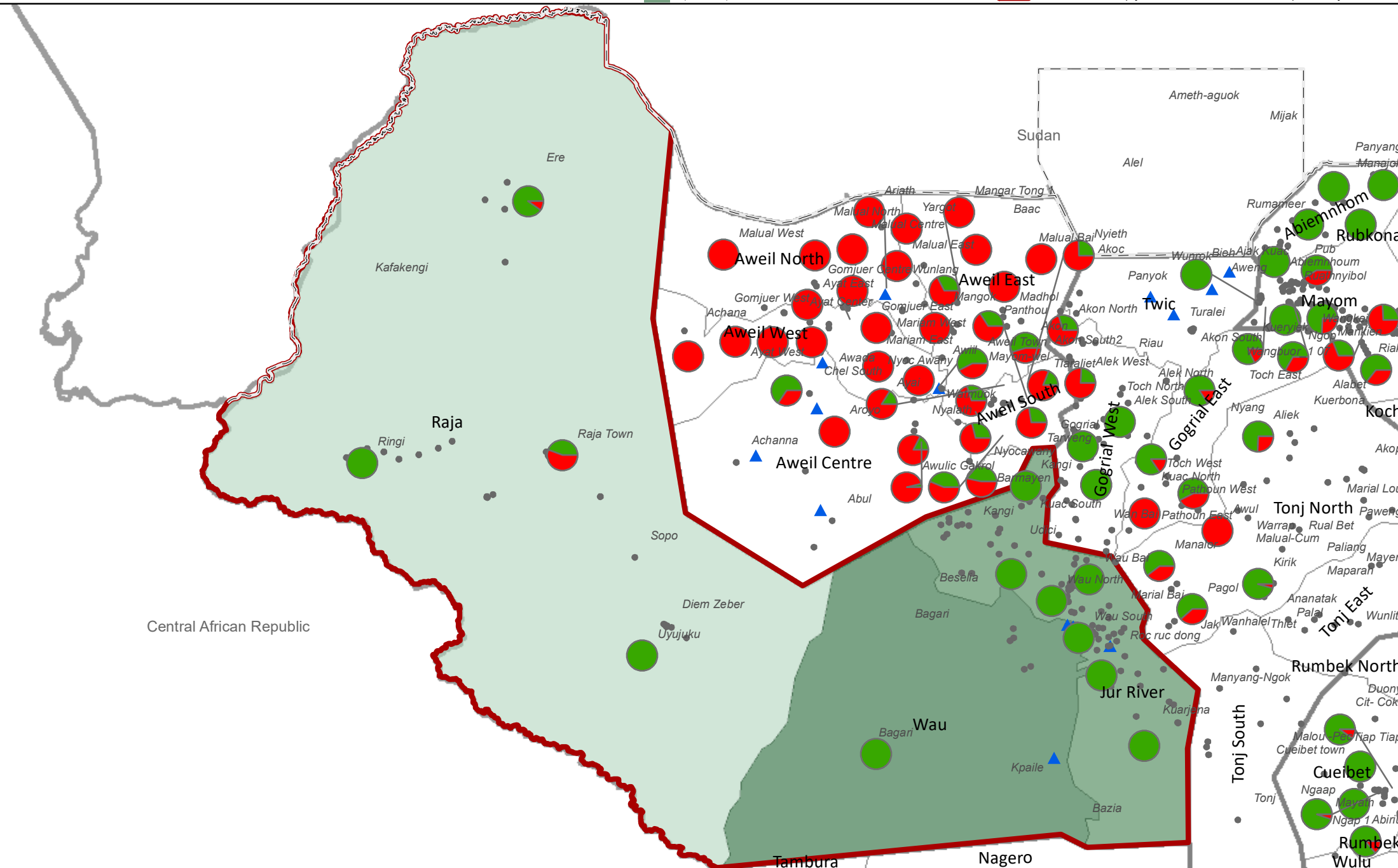


Location Type



Disclaimer: This map is for illustration purposes only. Names and boundaries on this map do not imply official endorsement or acceptance by IOM.

Publish date: 14-Jun-19




Western Equatoria

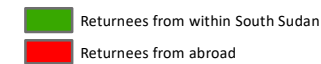
Returnees by sub area as of March 2019

South Sudan Mobility Tracking Round 5

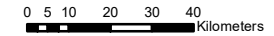
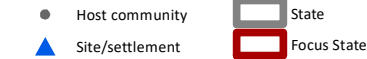
Returnees individuals County level



Sub area level



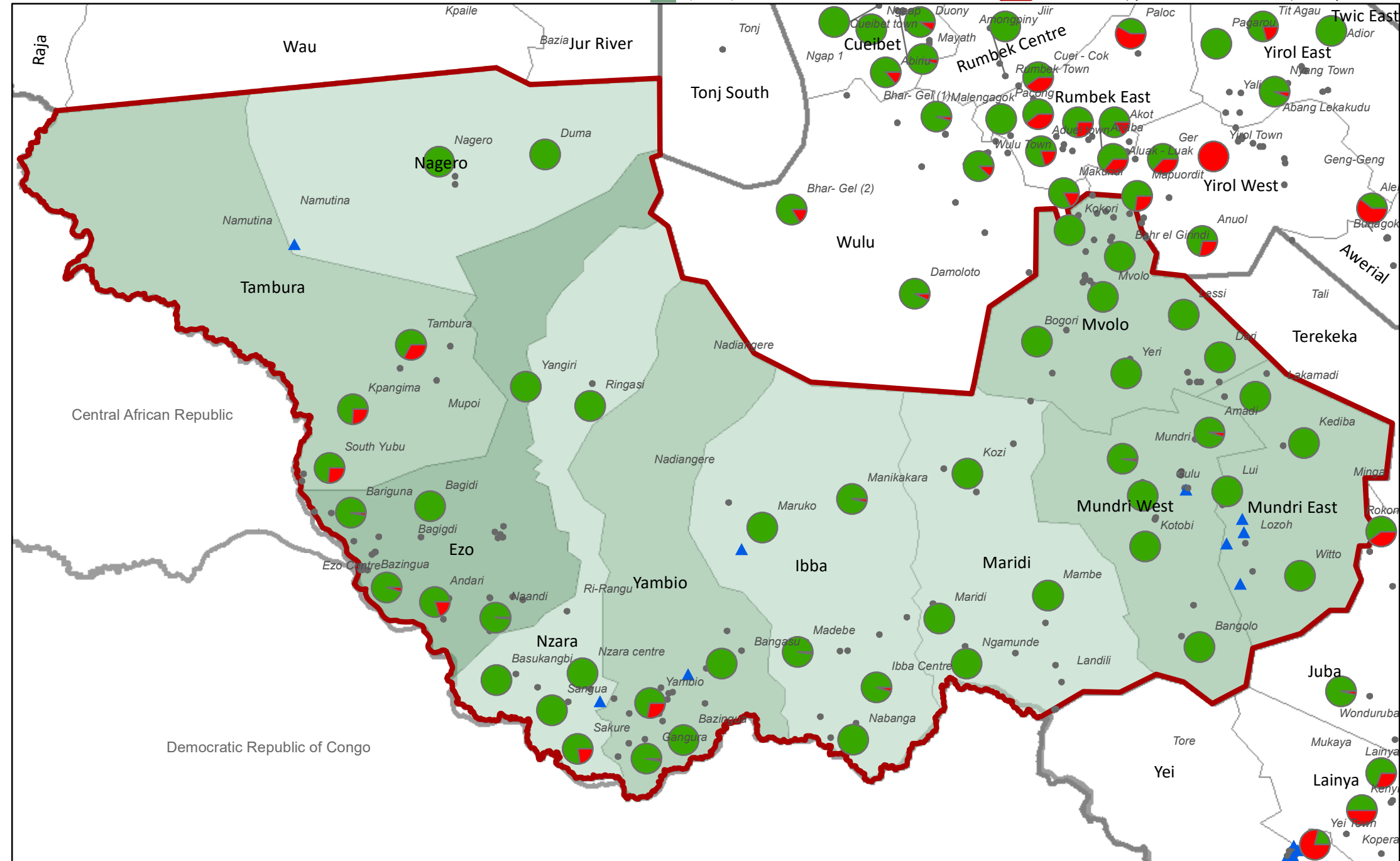
Location Type



Disclaimer: This map is for illustration purposes only. Names and boundaries on this map do not imply official endorsement or acceptance by IOM.



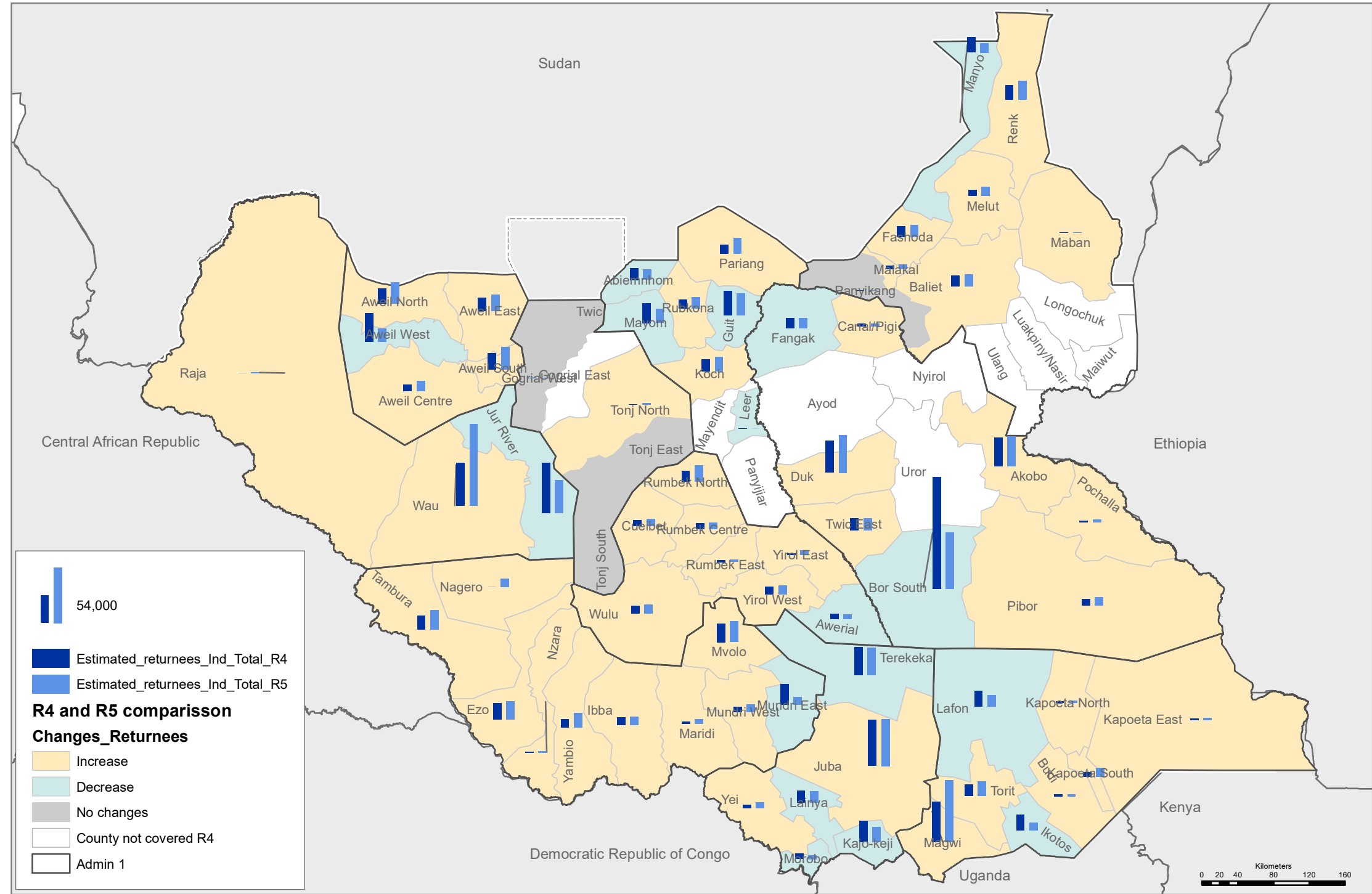
Publish date: 14-Jun-19



Returns by County: Comparisson R4 and R5

Displacement Tracking Matrix Mobility Tracking Round 5 SOUTH SUDAN

N Disclaimer: This map is for illustration purposes only. Names and boundaries on this map do not imply official dorsement or acceptance by IOM.



R4 and R5 comparisson
Changes_Returnees

- Increase
- Decrease
- No changes
- County not covered R4
- Admin 1

54,000

Estimated_returnees_Ind_Total_R4

Estimated_returnees_Ind_Total_R5

