

Central Equatoria_Juba

Locations covered as of March 2019

Displacement Tracking Matrix Mobility Tracking Round 5

Location Type

- Host community
- ▲ Site/settlement

● Sub Area

□ Focus County

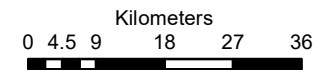
□ State

■ Bordering Country

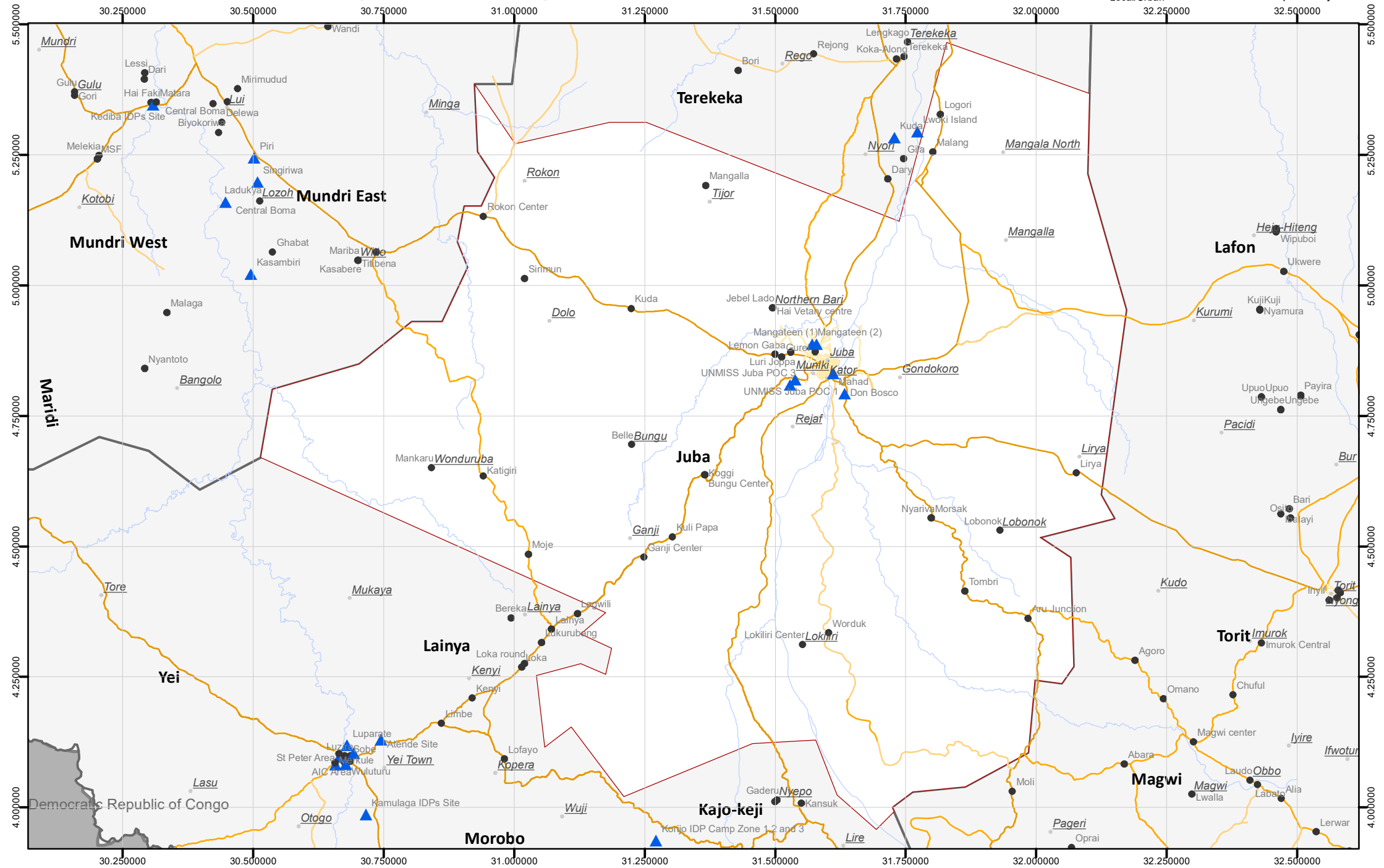
— Rivers

Roads

- Primary
- Secondary
- Tertiary
- Local/Urban



Disclaimer: This map is for illustration purposes only. Names and boundaries on this map do not imply official endorsement or acceptance by IOM.



Central Equatoria_Kajo-keji

Locations covered as of March 2019

Displacement Tracking Matrix Mobility Tracking Round 5

Location Type

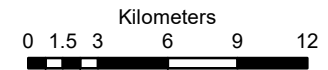
- Host community
- ▲ Site/settlement

Sub Area

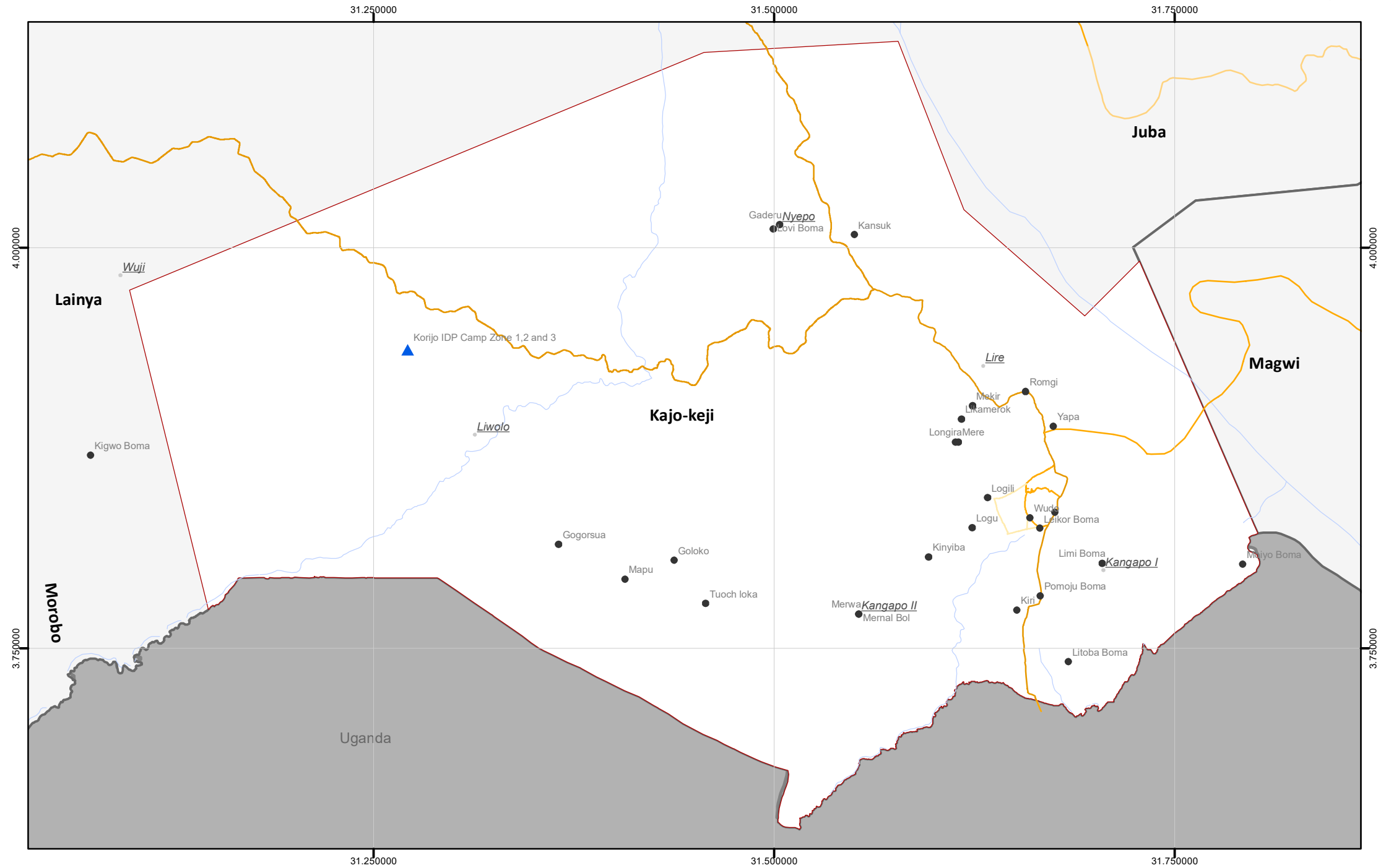
- Focus County
- State
- Bordering Country

Rivers

- Primary
- Secondary
- Tertiary
- Local/Urban



Disclaimer: This map is for illustration purposes only. Names and boundaries on this map do not imply official endorsement or acceptance by IOM.



Central Equatoria_Lainya

Locations covered as of March 2019

Displacement Tracking Matrix Mobility Tracking Round 5

Location Type

- Host community
- ▲ Site/settlement

● Sub Area

□ Focus County


□ State

■ Bordering Country

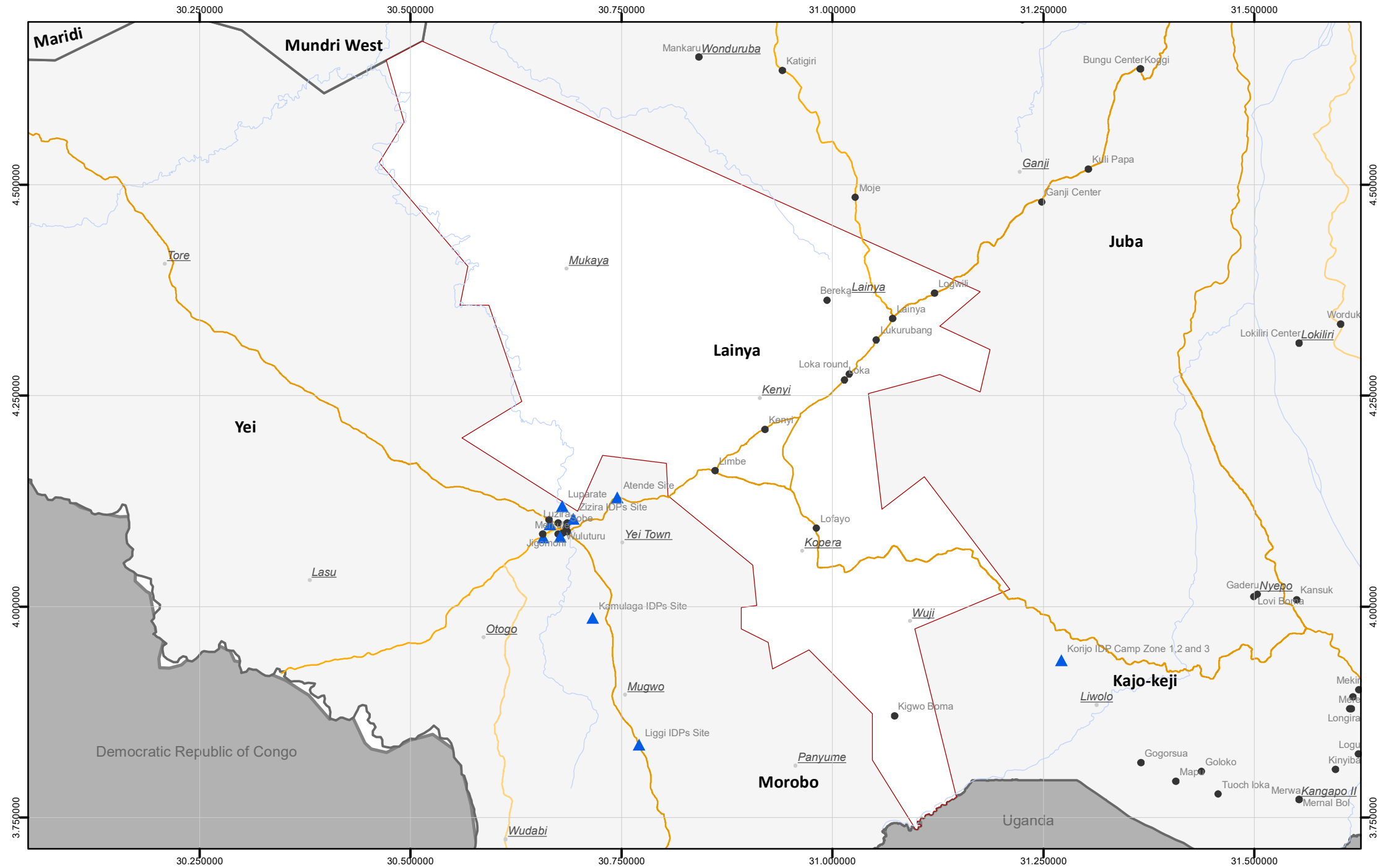
— Rivers

- ### Roads
- Primary
 - Secondary
 - Tertiary
 - Local/Urban

Kilometers



Disclaimer: This map is for illustration purposes only. Names and boundaries on this map do not imply official endorsement or acceptance by IOM.



Central Equatoria_Morobo

Locations covered as of March 2019

Displacement Tracking Matrix Mobility Tracking Round 5

Location Type

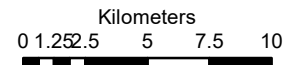
- Host community
- ▲ Site/settlement

● *Sub Area*

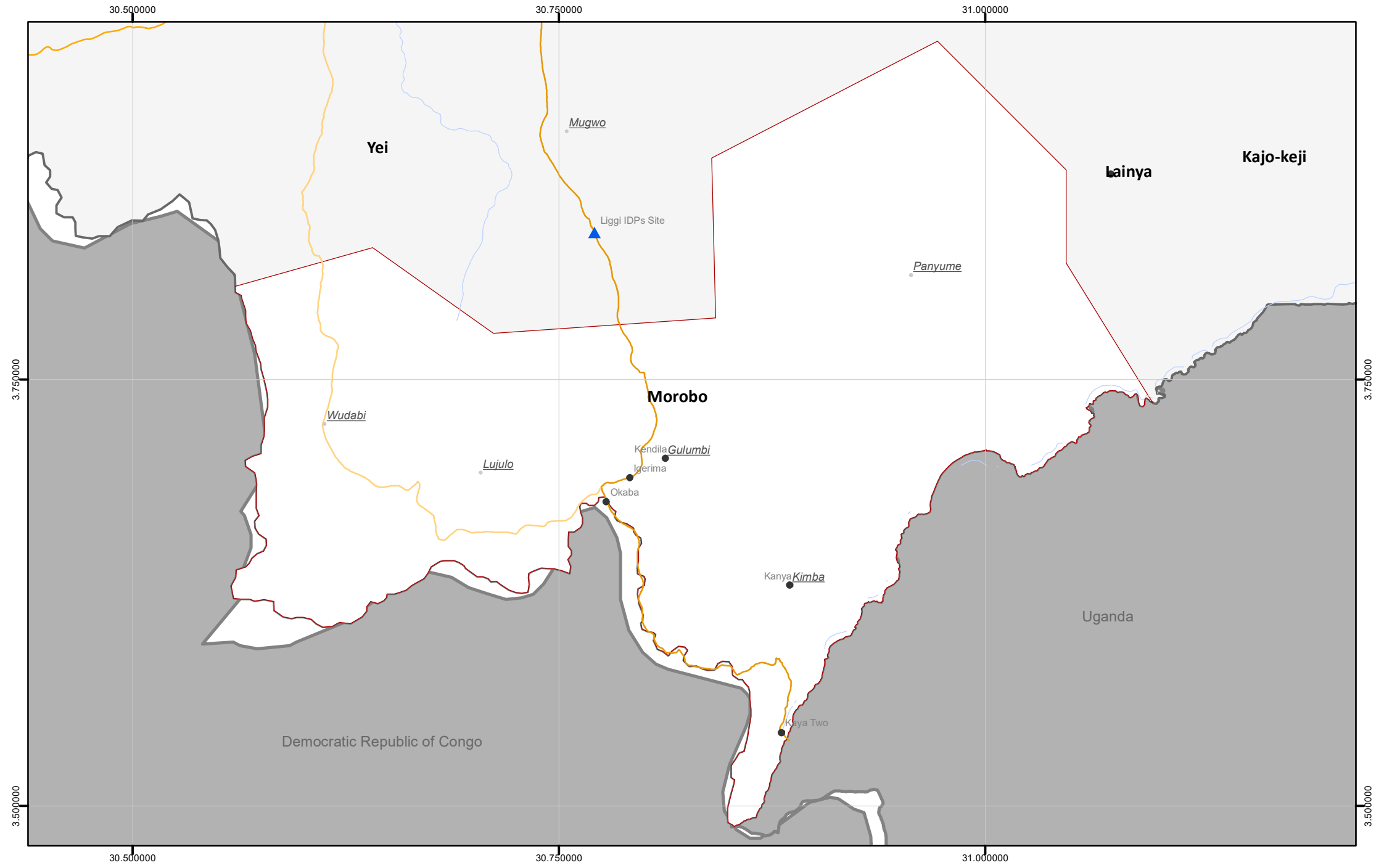
- Focus County
- State
- Bordering Country

— Rivers

- Roads**
- Primary
 - Secondary
 - Tertiary
 - Local/Urban



Disclaimer: This map is for illustration purposes only. Names and boundaries on this map do not imply official endorsement or acceptance by IOM.



Central Equatoria_Terekeka

Locations covered as of March 2019

Displacement Tracking Matrix Mobility Tracking Round 5

Location Type

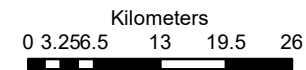
- Host community
- ▲ Site/settlement

● Sub Area

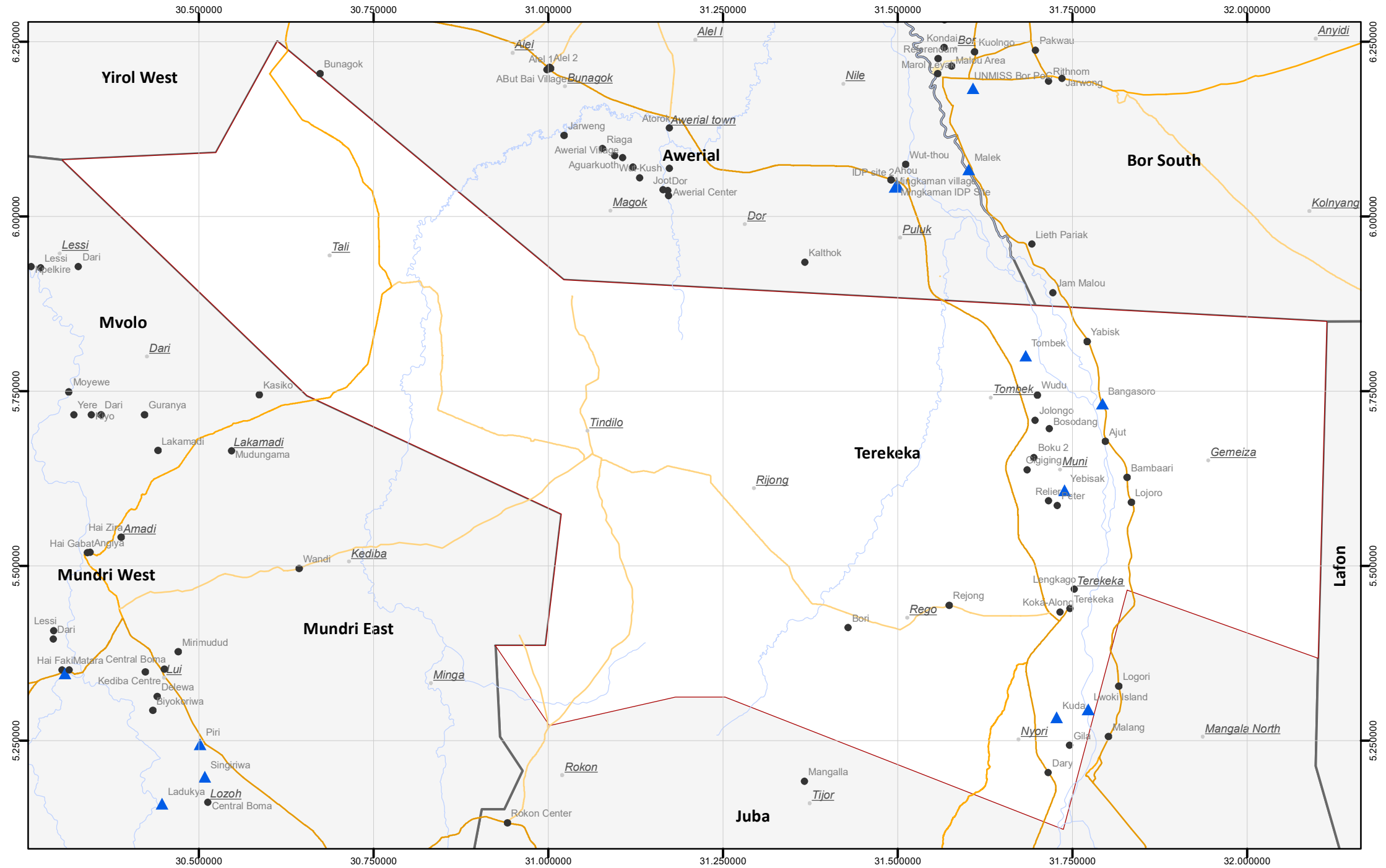
- Focus County
- State
- Bordering Country

— Rivers

- Primary
- Secondary
- Tertiary
- Local/Urban



Disclaimer: This map is for illustration purposes only. Names and boundaries on this map do not imply official endorsement or acceptance by IOM.



Central Equatoria_Yei

Locations covered as of March 2019

Displacement Tracking Matrix Mobility Tracking Round 5

Location Type

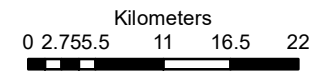
- Host community
- ▲ Site/settlement

● *Sub Area*

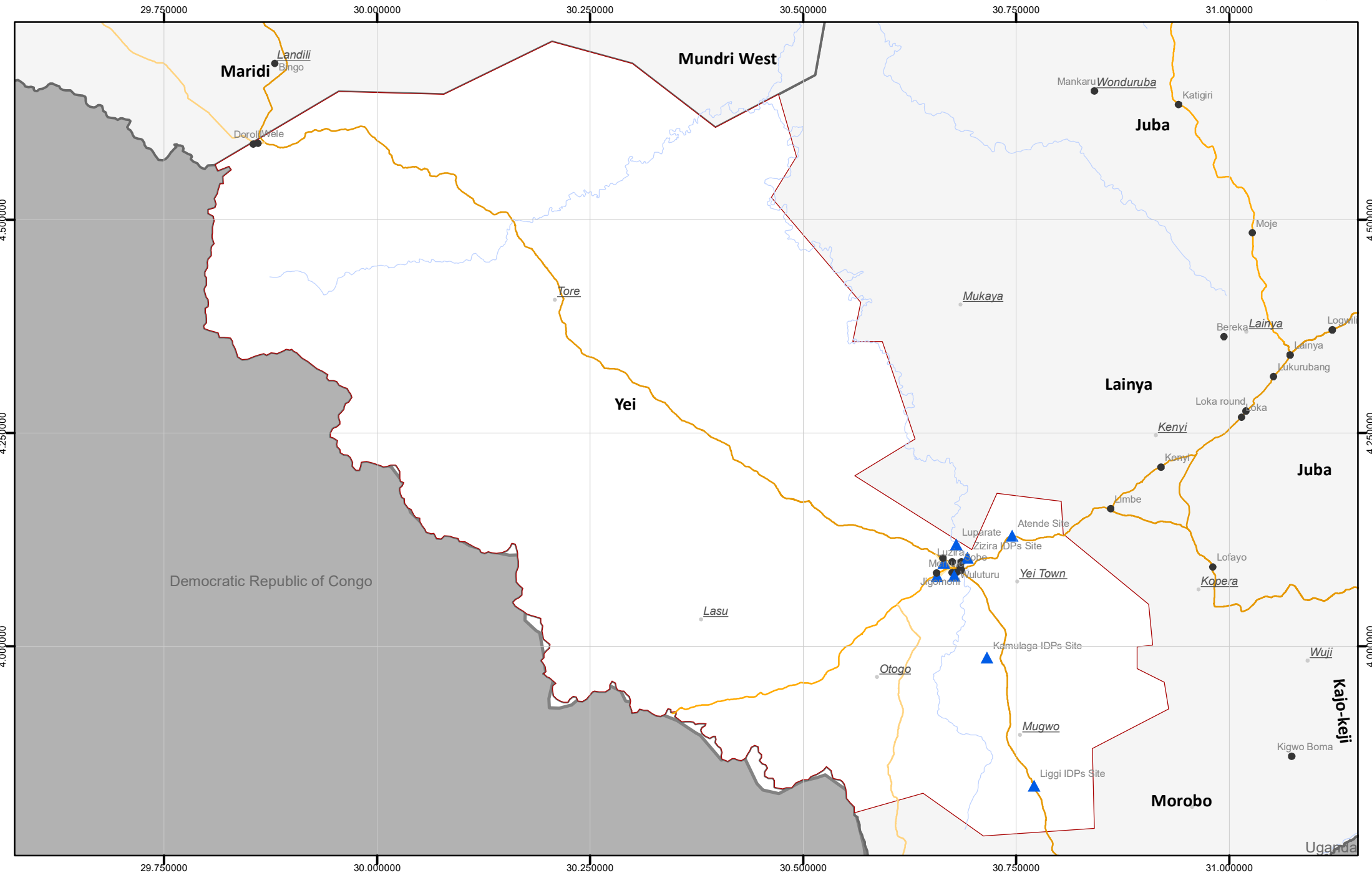
- Focus County
- State
- Bordering Country

— Rivers

- Roads**
- Primary
 - Secondary
 - Tertiary
 - Local/Urban



Disclaimer: This map is for illustration purposes only. Names and boundaries on this map do not imply official endorsement or acceptance by IOM.



Eastern Equatoria_Budi

Locations covered as of March 2019

Displacement Tracking Matrix Mobility Tracking Round 5

Location Type

- Host community
- ▲ Site/settlement


● Sub Area

- Focus County
- State
- Bordering Country

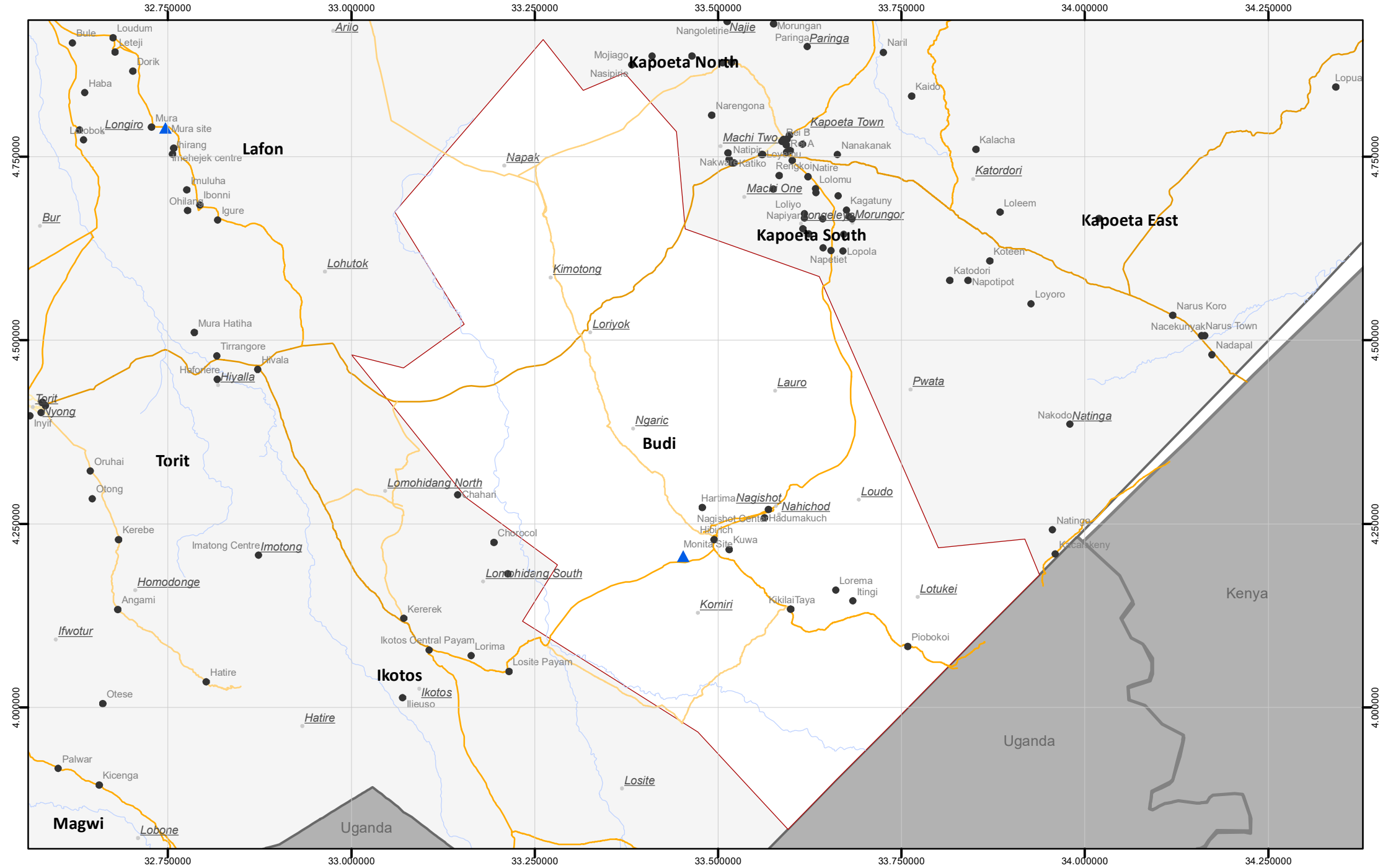
— Rivers

- ### Roads
- Primary
 - Secondary
 - Tertiary
 - Local/Urban

Kilometers



Disclaimer: This map is for illustration purposes only. Names and boundaries on this map do not imply official endorsement or acceptance by IOM.



Eastern Equatoria_Ikotos

Locations covered as of March 2019

Displacement Tracking Matrix Mobility Tracking Round 5

Location Type

- Host community
- ▲ Site/settlement

● *Sub Area*

□ Focus County

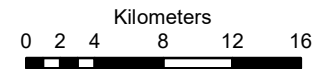
□ State

■ Bordering Country

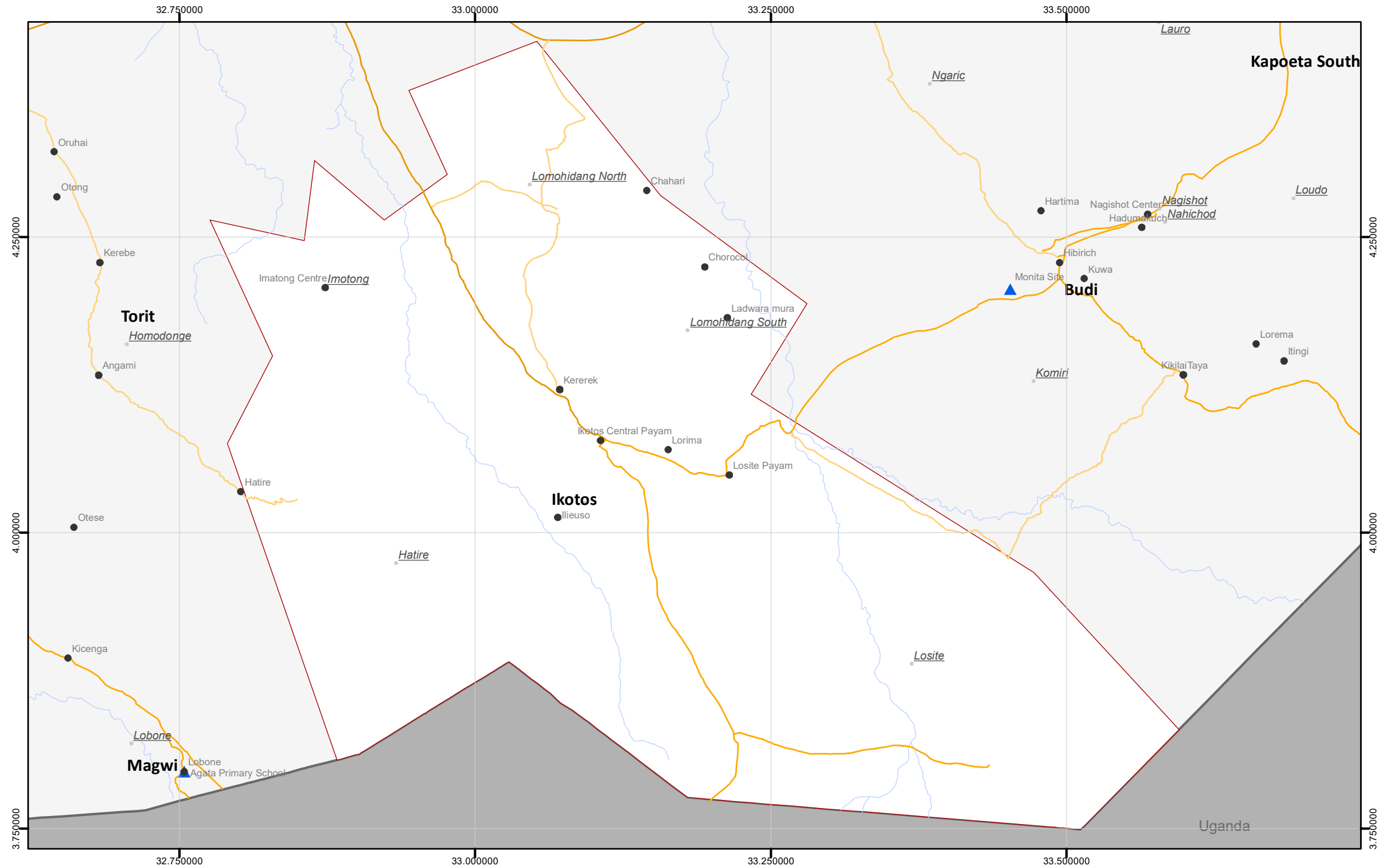
— Rivers

Roads

- Primary
- Secondary
- Tertiary
- Local/Urban



Disclaimer: This map is for illustration purposes only. Names and boundaries on this map do not imply official endorsement or acceptance by IOM.



Eastern Equatoria_Kapoeta East

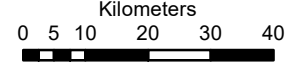
Locations covered as of March 2019

Displacement Tracking Matrix Mobility Tracking Round 5

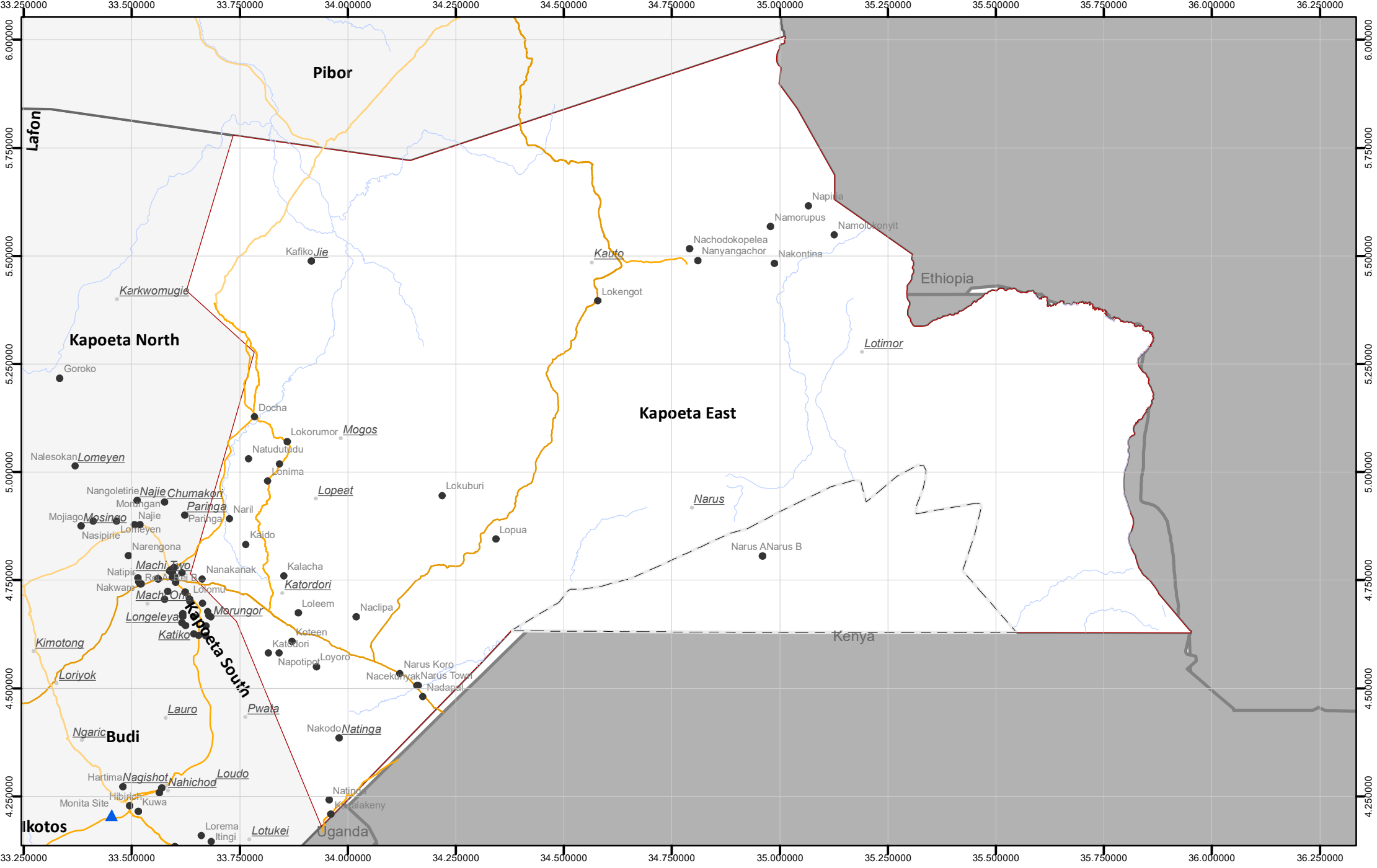
- Location Type**
- Host community
 - ▲ Site/settlement

- *Sub Area*
- Focus County
- State
- Bordering Country

- Rivers**
- Rivers
- Roads**
- Primary
 - Secondary
 - Tertiary
 - Local/Urban



Disclaimer: This map is for illustration purposes only. Names and boundaries on this map do not imply official endorsement or acceptance by IOM.



Eastern Equatoria_Kapoeta North

Locations covered as of March 2019

Displacement Tracking Matrix Mobility Tracking Round 5

Location Type

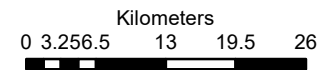
- Host community
- ▲ Site/settlement

Sub Area

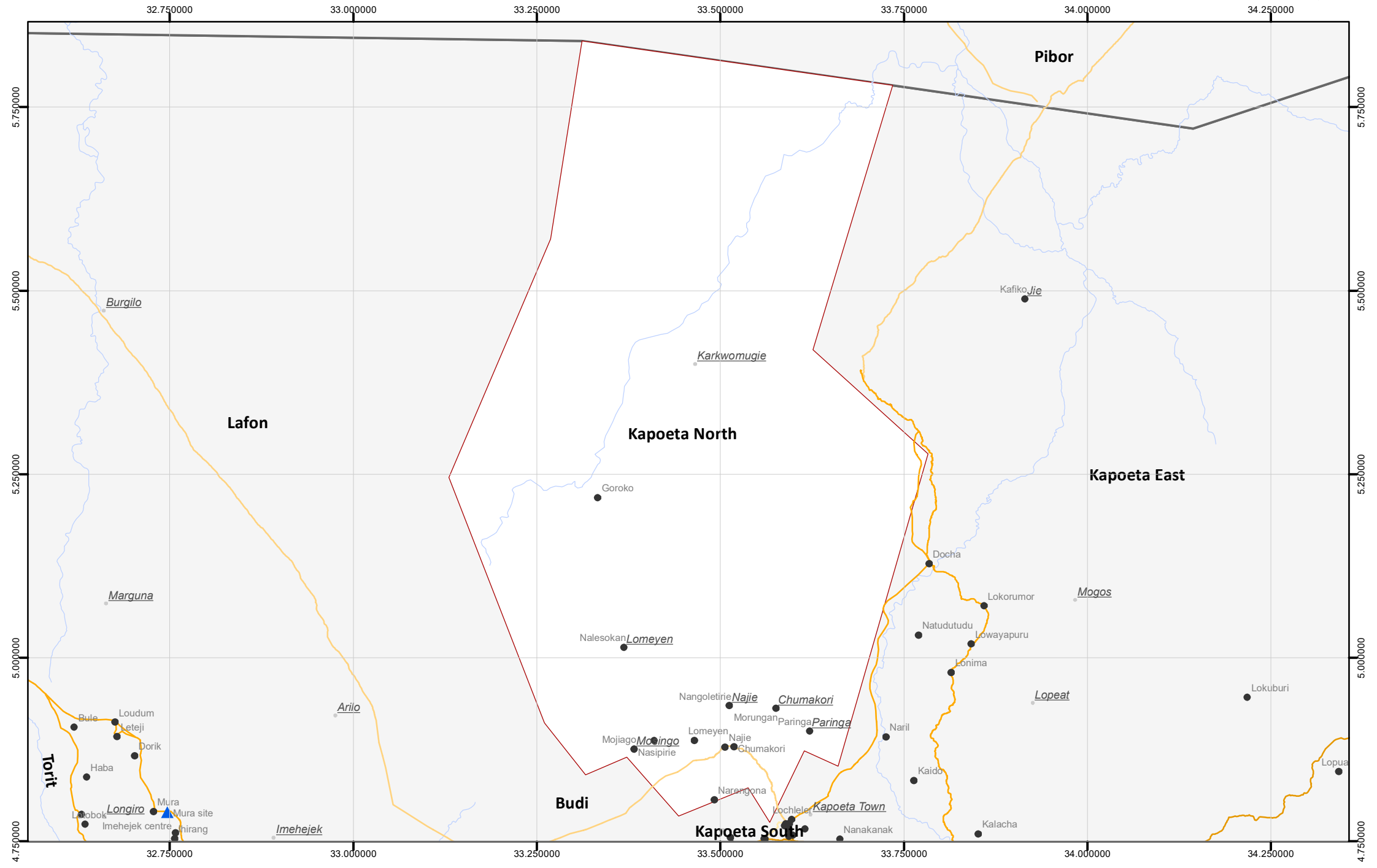
- Focus County
- State
- Bordering Country

Rivers

- Primary
- Secondary
- Tertiary
- Local/Urban



Disclaimer: This map is for illustration purposes only. Names and boundaries on this map do not imply official endorsement or acceptance by IOM.



Eastern Equatoria_Kapoeta South

Locations covered as of March 2019

Displacement Tracking Matrix Mobility Tracking Round 5

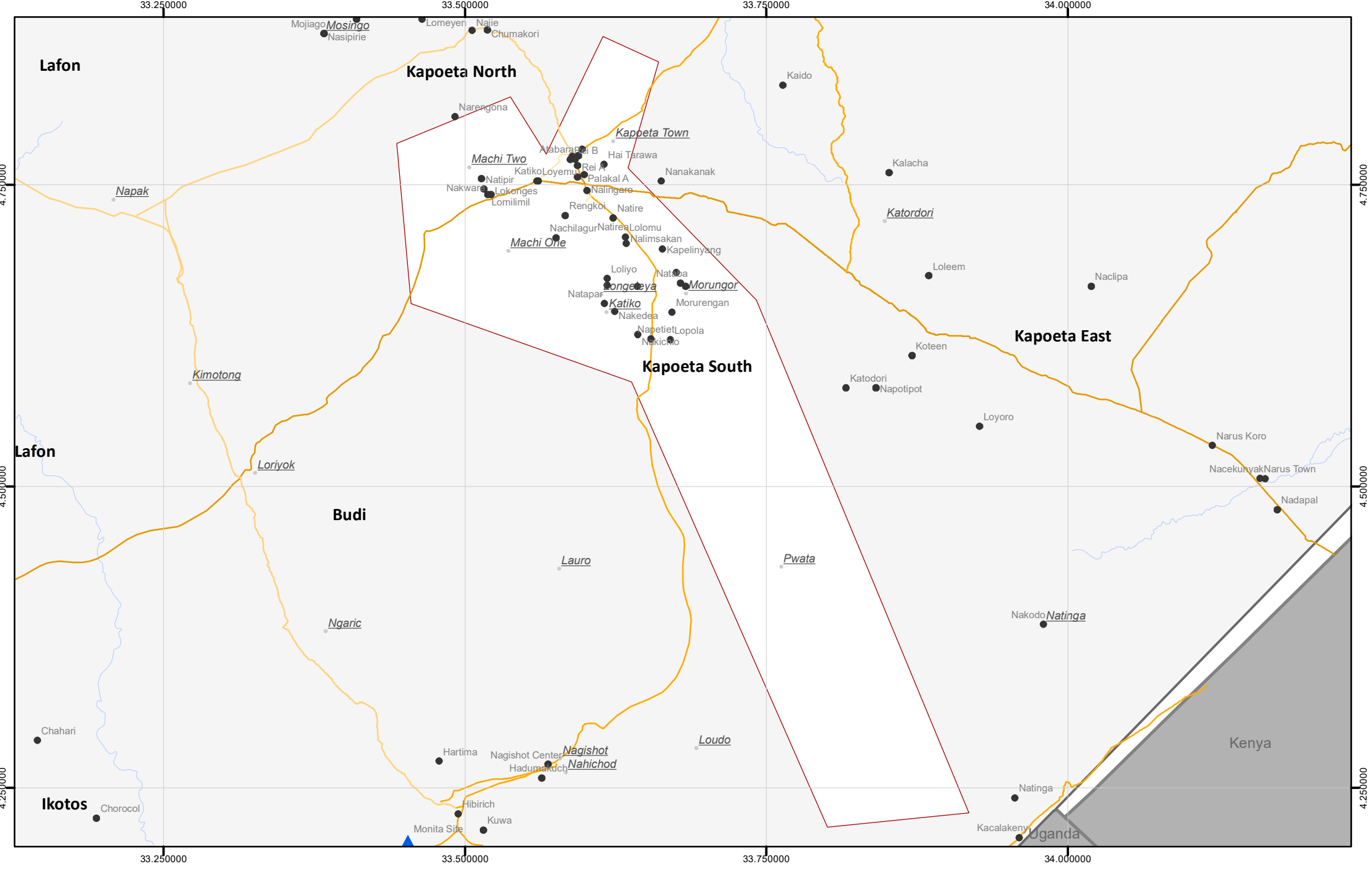
- Location Type**
- Host community
 - ▲ Site/settlement

- Legend**
- *Sub Area*
 - Focus County
 - State
 - Bordering Country
 - Rivers
 - Roads
 - Primary
 - Secondary
 - Tertiary
 - Local/Urban

Kilometers

0 2 4 8 12 16

Disclaimer: This map is for illustration purposes only. Names and boundaries on this map do not imply official endorsement or acceptance by IOM.



Eastern Equatoria_Lafon

Locations covered as of March 2019

Displacement Tracking Matrix Mobility Tracking Round 5

Location Type

- Host community
- ▲ Site/settlement

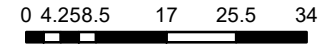
Sub Area

- Focus County
- State
- Bordering Country

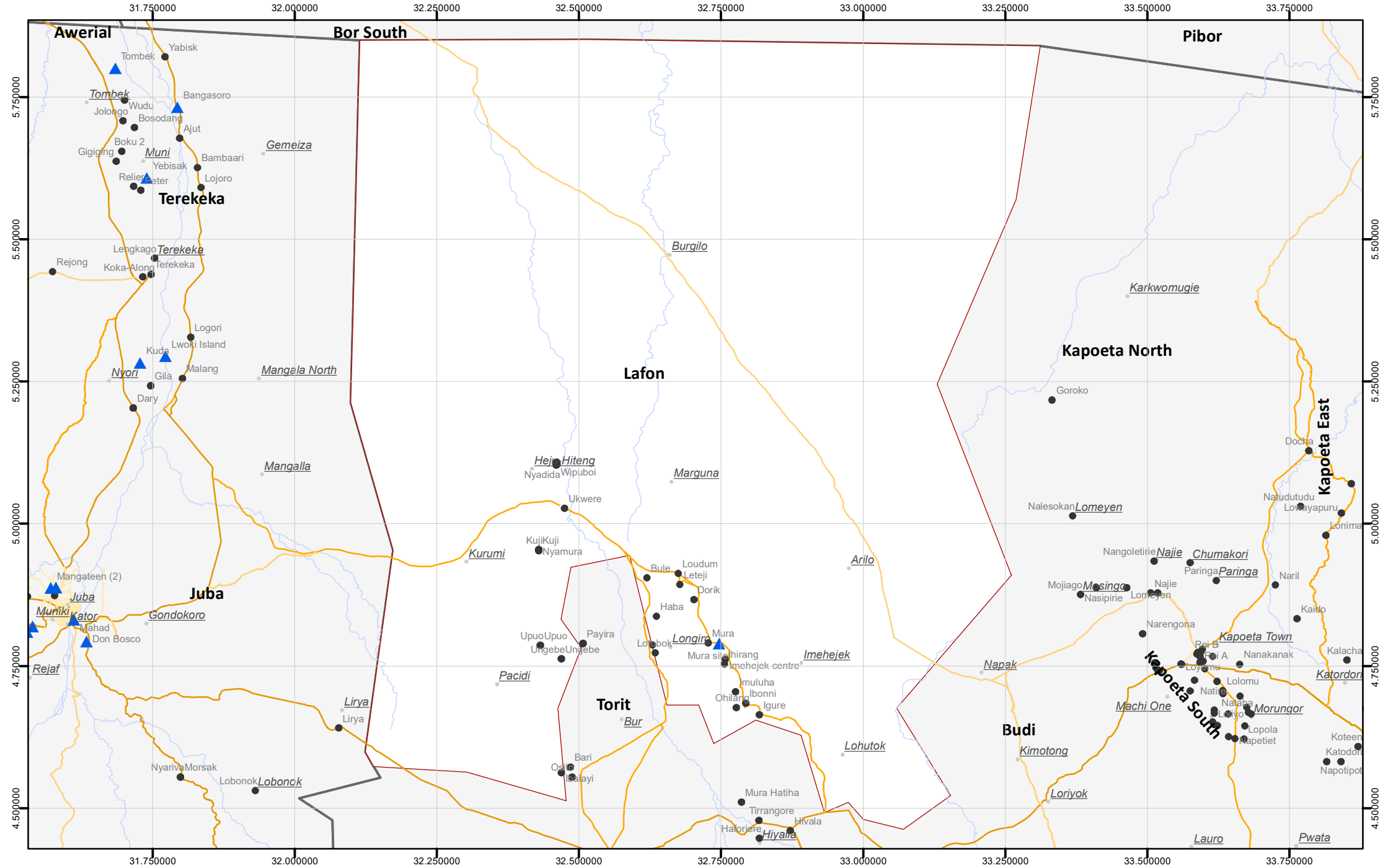
Rivers

- Primary
- Secondary
- Tertiary
- Local/Urban

Kilometers 0 4.258.5 17 25.5 34



Disclaimer: This map is for illustration purposes only. Names and boundaries on this map do not imply official endorsement or acceptance by IOM.



Eastern Equatoria_Magwi

Locations covered as of March 2019

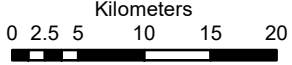
Displacement Tracking Matrix Mobility Tracking Round 5

Location Type

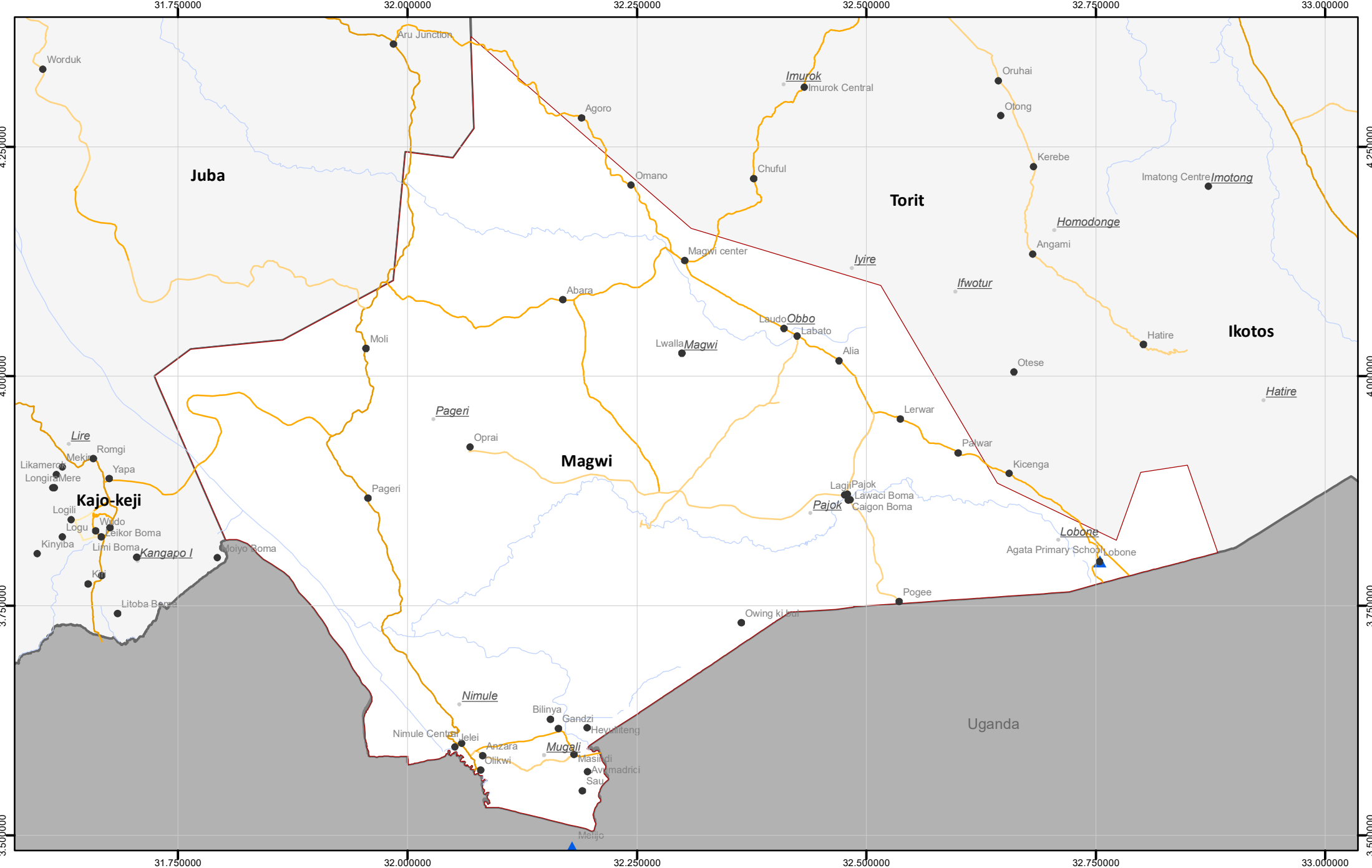
- Host community
- ▲ Site/settlement

- *Sub Area*
- Focus County
- State
- Bordering Country

- Roads**
- Primary
 - Secondary
 - Tertiary
 - Local/Urban



Disclaimer: This map is for illustration purposes only. Names and boundaries on this map do not imply official endorsement or acceptance by IOM.



Eastern Equatoria_Torit

Locations covered as of March 2019

Displacement Tracking Matrix Mobility Tracking Round 5

Location Type

- Host community
- ▲ Site/settlement

● Sub Area

□ Focus County

□ State

■ Bordering Country

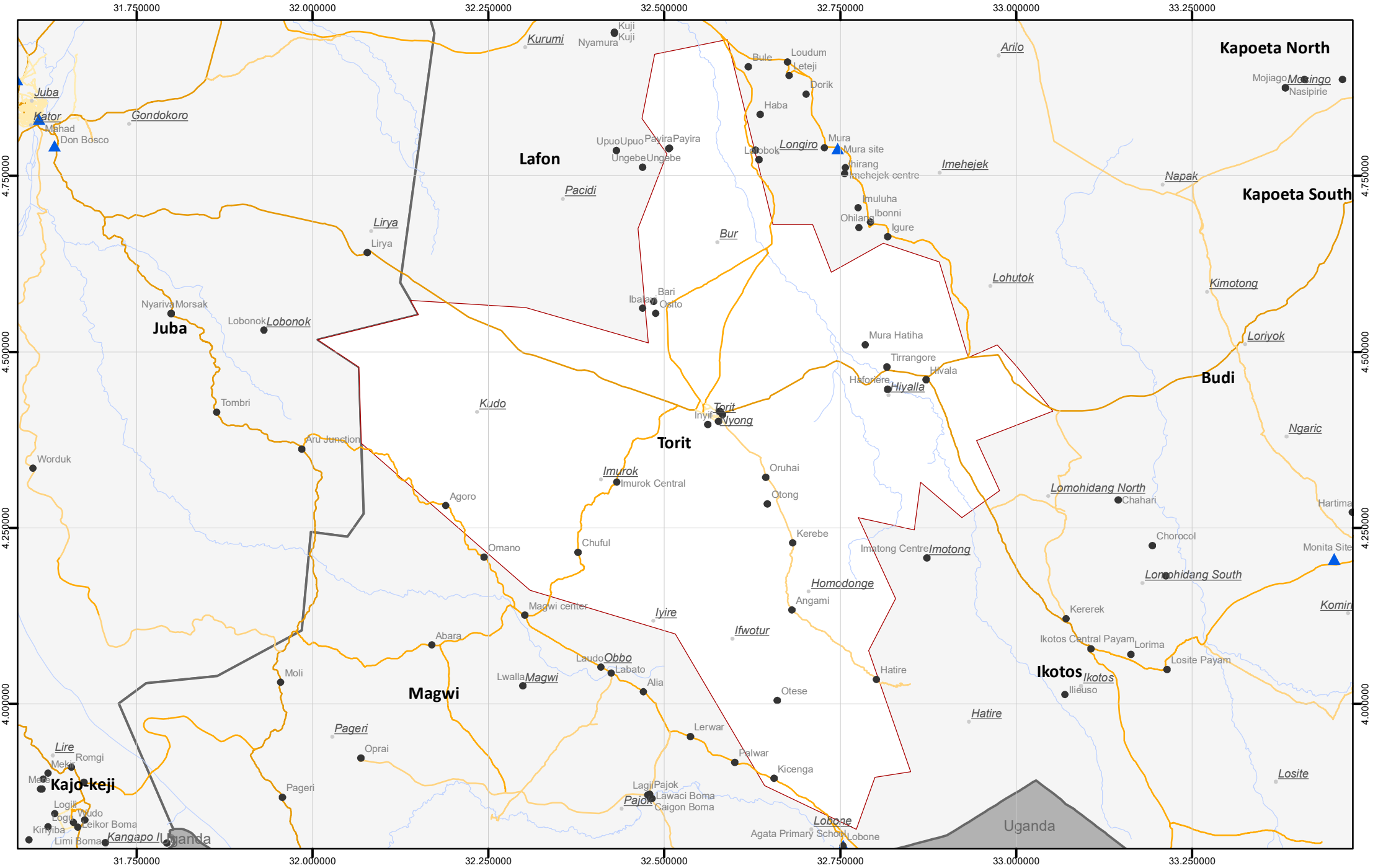
— Rivers

Roads

- Primary
- Secondary
- Tertiary
- Local/Urban

Kilometers
0 3.256.5 13 19.5 26

Disclaimer: This map is for illustration purposes only. Names and boundaries on this map do not imply official endorsement or acceptance by IOM.



Jonglei_Akobo

Locations covered as of March 2019

Displacement Tracking Matrix Mobility Tracking Round 5

Location Type

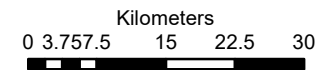
- Host community
- ▲ Site/settlement

● Sub Area

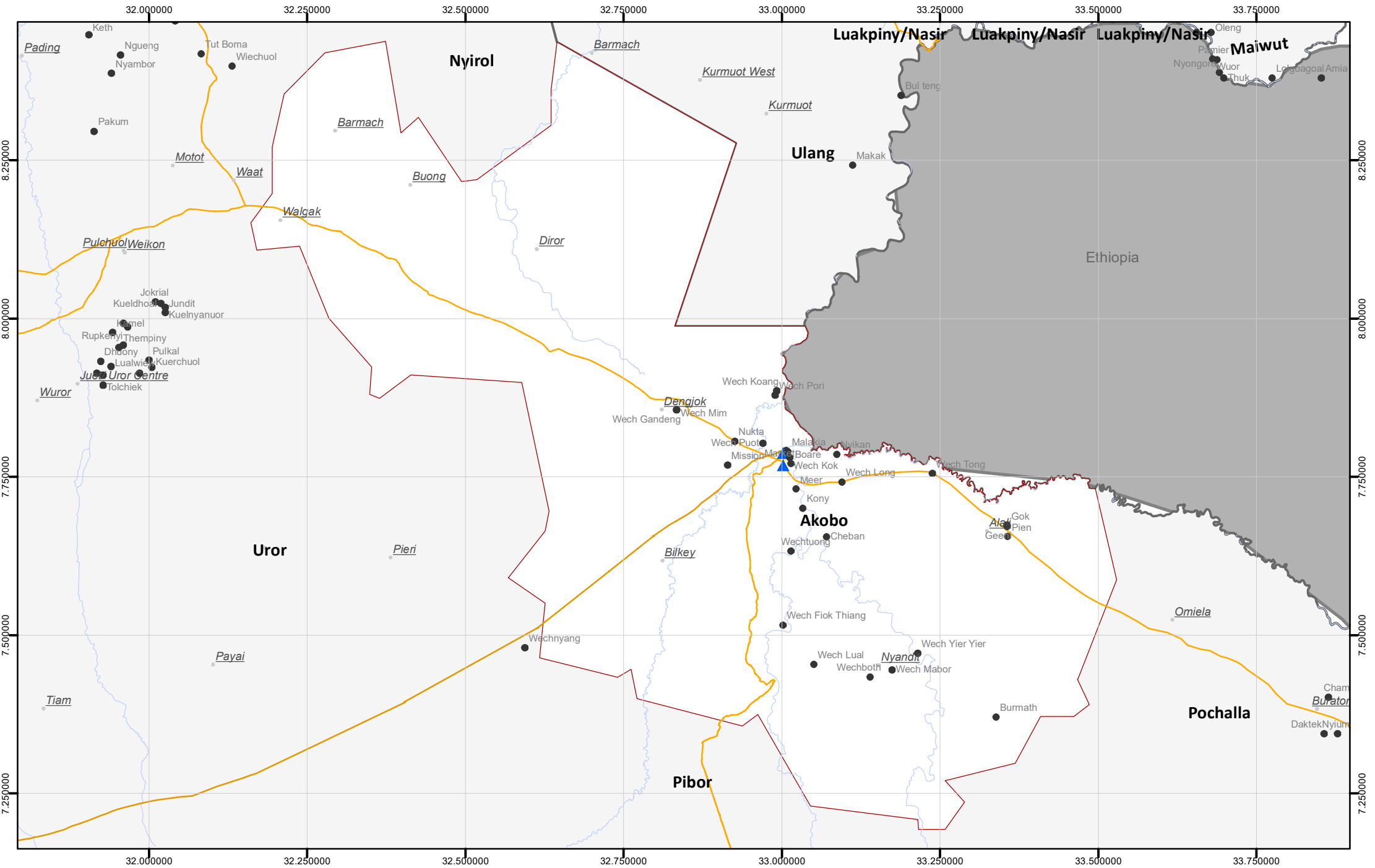
- Focus County
- State
- Bordering Country

— Rivers

- ### Roads
- Primary
 - Secondary
 - Tertiary
 - Local/Urban



Disclaimer: This map is for illustration purposes only. Names and boundaries on this map do not imply official dorsement or acceptance by IOM.



Jonglei_Ayod

Locations covered as of March 2019

Displacement Tracking Matrix Mobility Tracking Round 5

Location Type

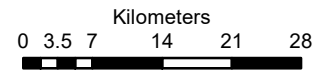
- Host community
- ▲ Site/settlement

● Sub Area

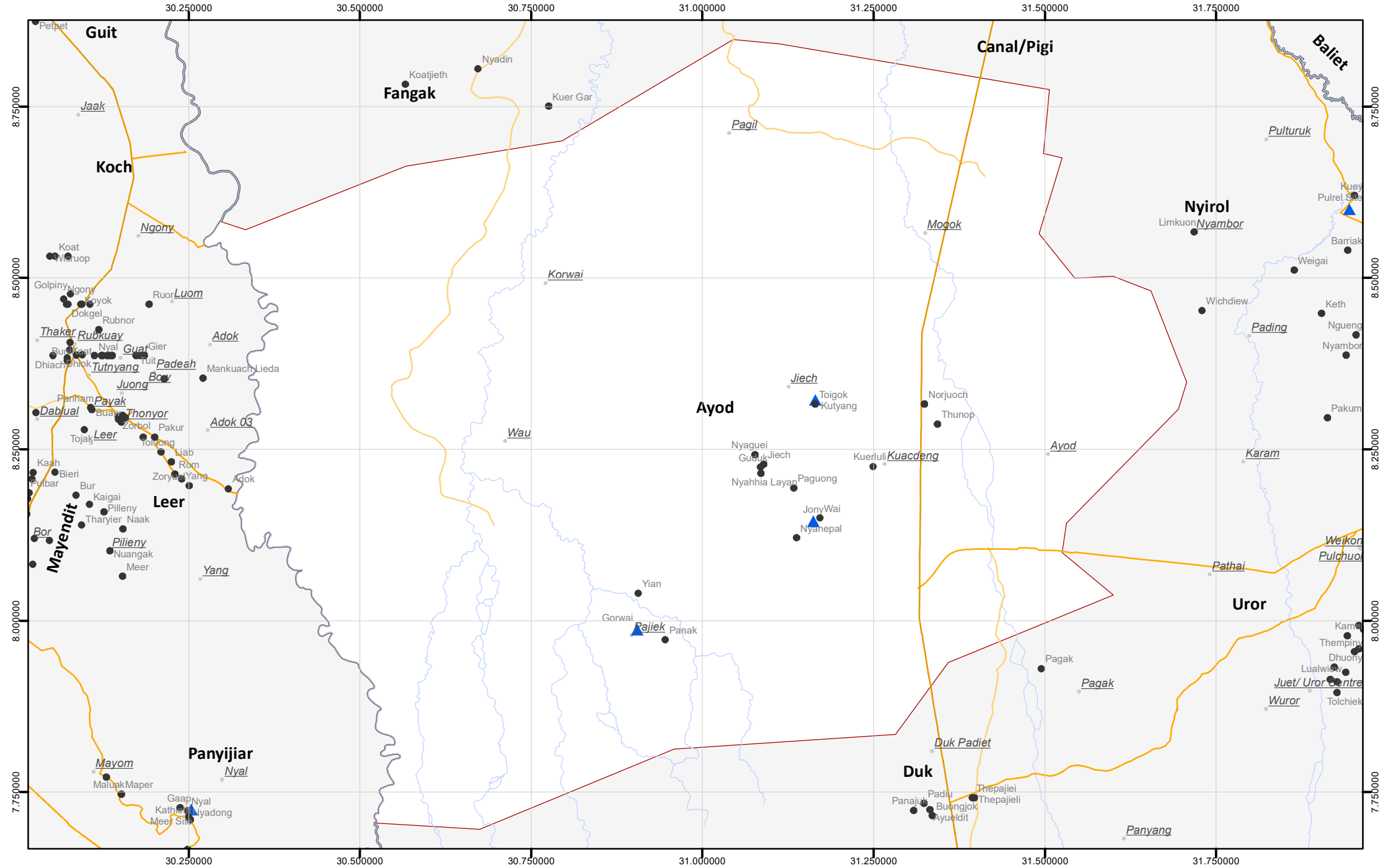
- Focus County
- State
- Bordering Country

— Rivers

- ### Roads
- Primary
 - Secondary
 - Tertiary
 - Local/Urban



Disclaimer: This map is for illustration purposes only. Names and boundaries on this map do not imply official endorsement or acceptance by IOM.



Jonglei_Bor South

Locations covered as of March 2019

Displacement Tracking Matrix Mobility Tracking Round 5

Location Type

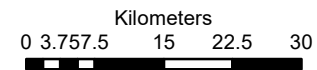
- Host community
- ▲ Site/settlement

● *Sub Area*

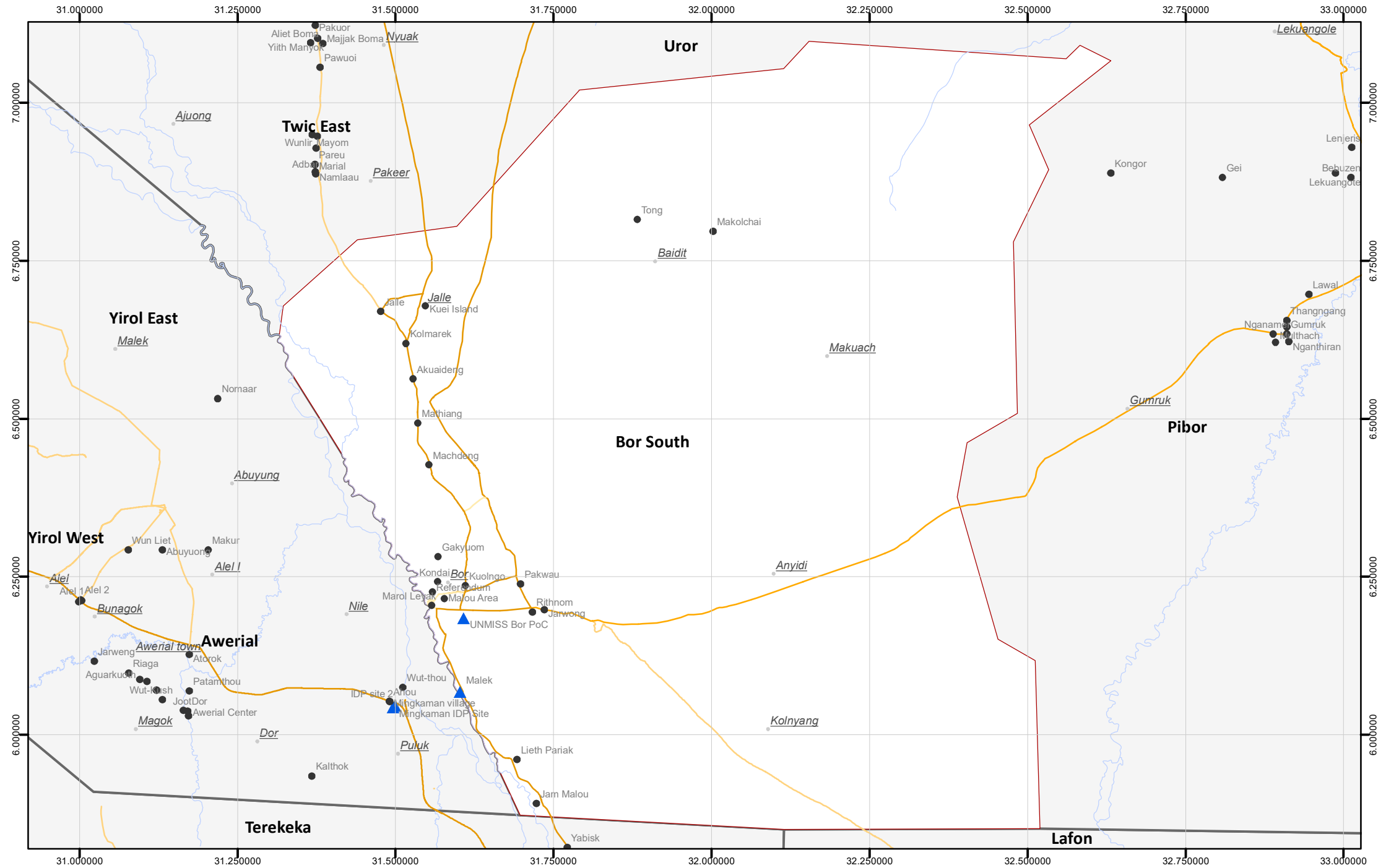
- Focus County
- State
- Bordering Country

— Rivers

- ### Roads
- Primary
 - Secondary
 - Tertiary
 - Local/Urban



Disclaimer: This map is for illustration purposes only. Names and boundaries on this map do not imply official endorsement or acceptance by IOM.



Jonglei_Canal/Pigi

Locations covered as of March 2019

Displacement Tracking Matrix Mobility Tracking Round 5



Location Type

- Host community
- ▲ Site/settlement

● Sub Area

□ Focus County

□ State

■ Bordering Country

— Rivers

— Roads

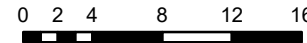
— Primary

— Secondary

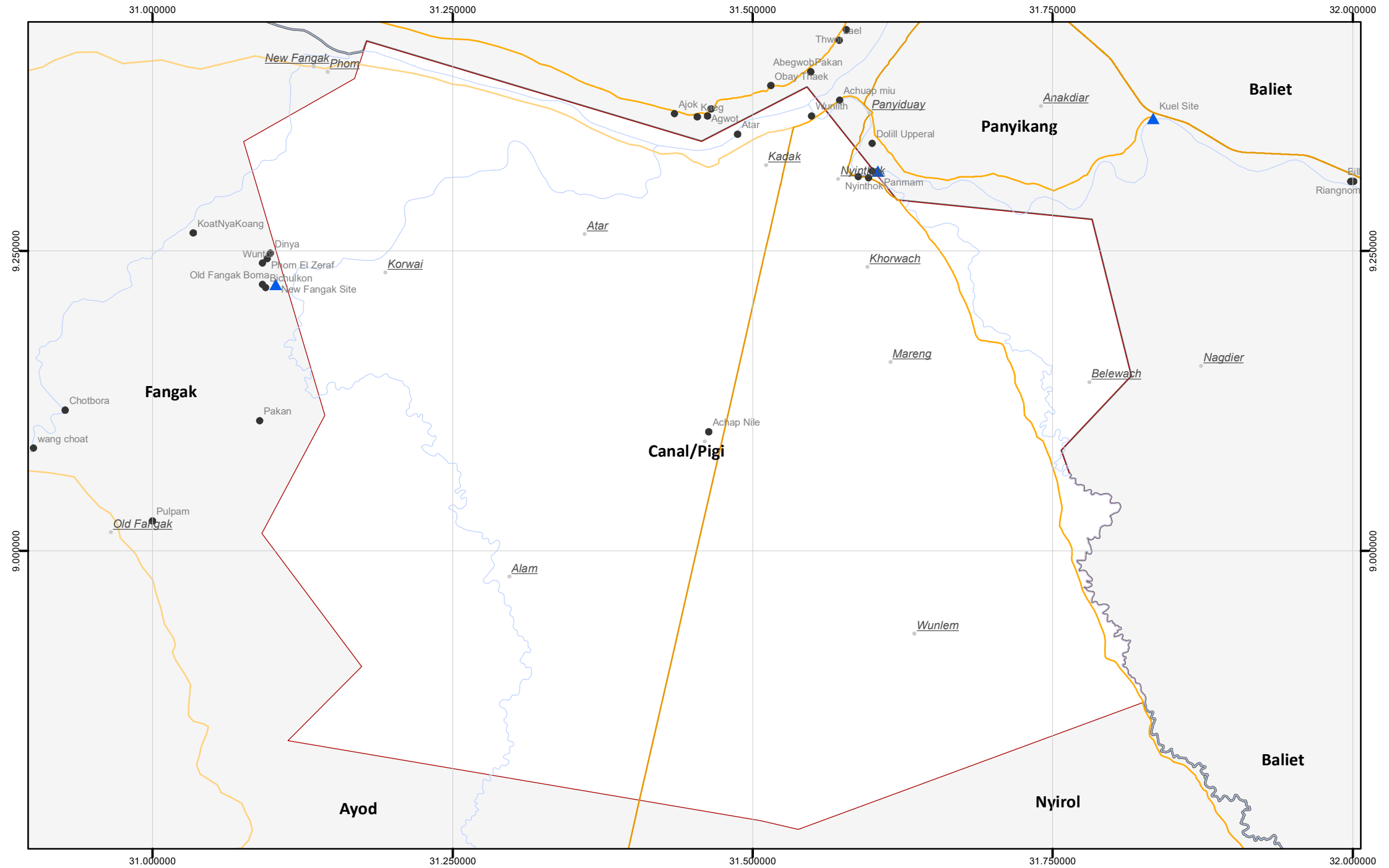
— Tertiary

— Local/Urban

Kilometers



Disclaimer: This map is for illustration purposes only. Names and boundaries on this map do not imply official endorsement or acceptance by IOM.



Jonglei_Duk

Locations covered as of March 2019

Displacement Tracking Matrix Mobility Tracking Round 5

Location Type

- Host community
- ▲ Site/settlement

● *Sub Area*

□ Focus County

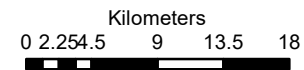
□ State

■ Bordering Country

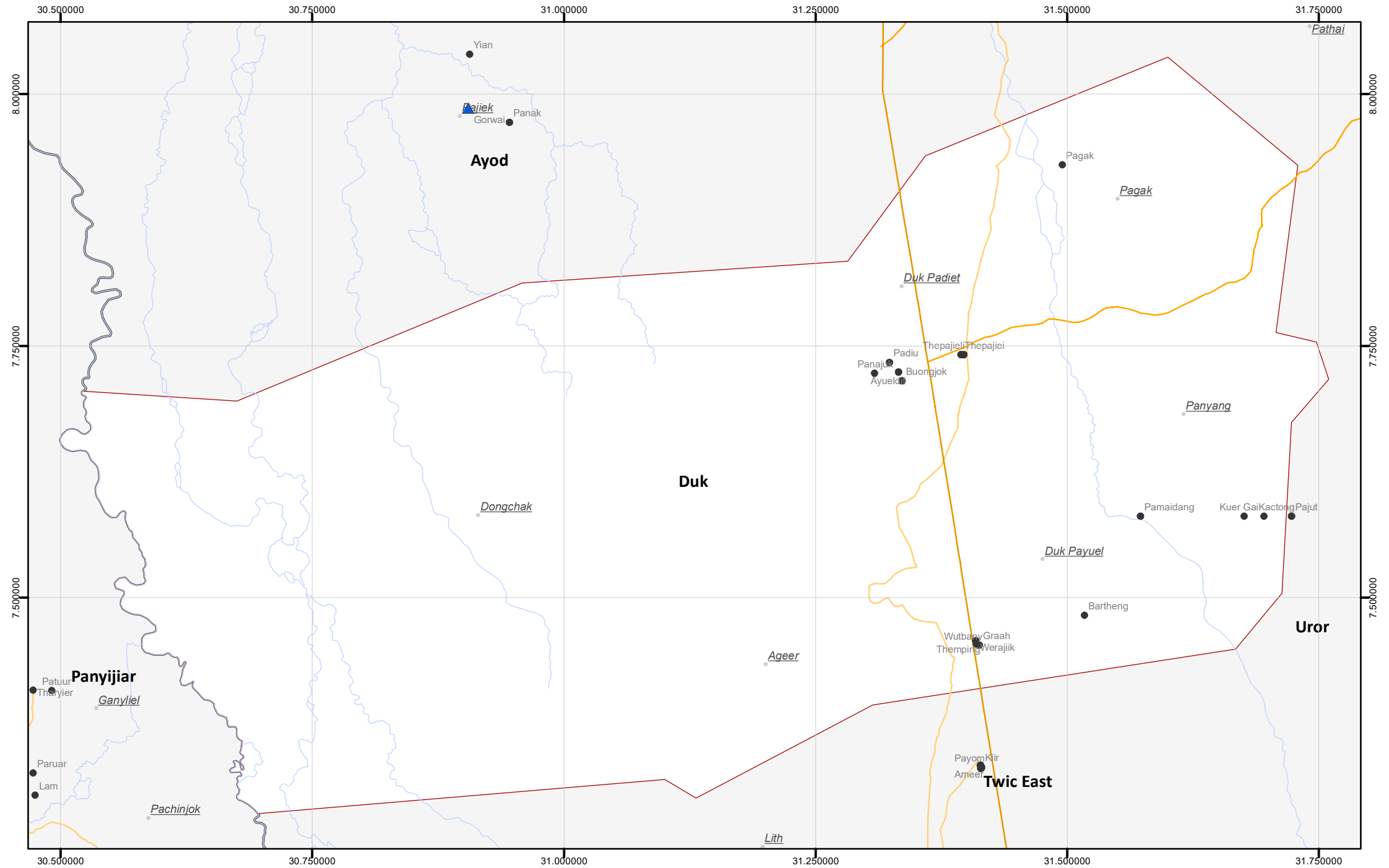
— Rivers

Roads

- Primary
- Secondary
- Tertiary
- Local/Urban



Disclaimer: This map is for illustration purposes only. Names and boundaries on this map do not imply official endorsement or acceptance by IOM.





Jonglei_Fangak

Locations covered as of March 2019

Displacement Tracking Matrix Mobility Tracking Round 5

Location Type

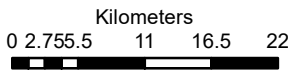
- Host community
- ▲ Site/settlement

Rivers

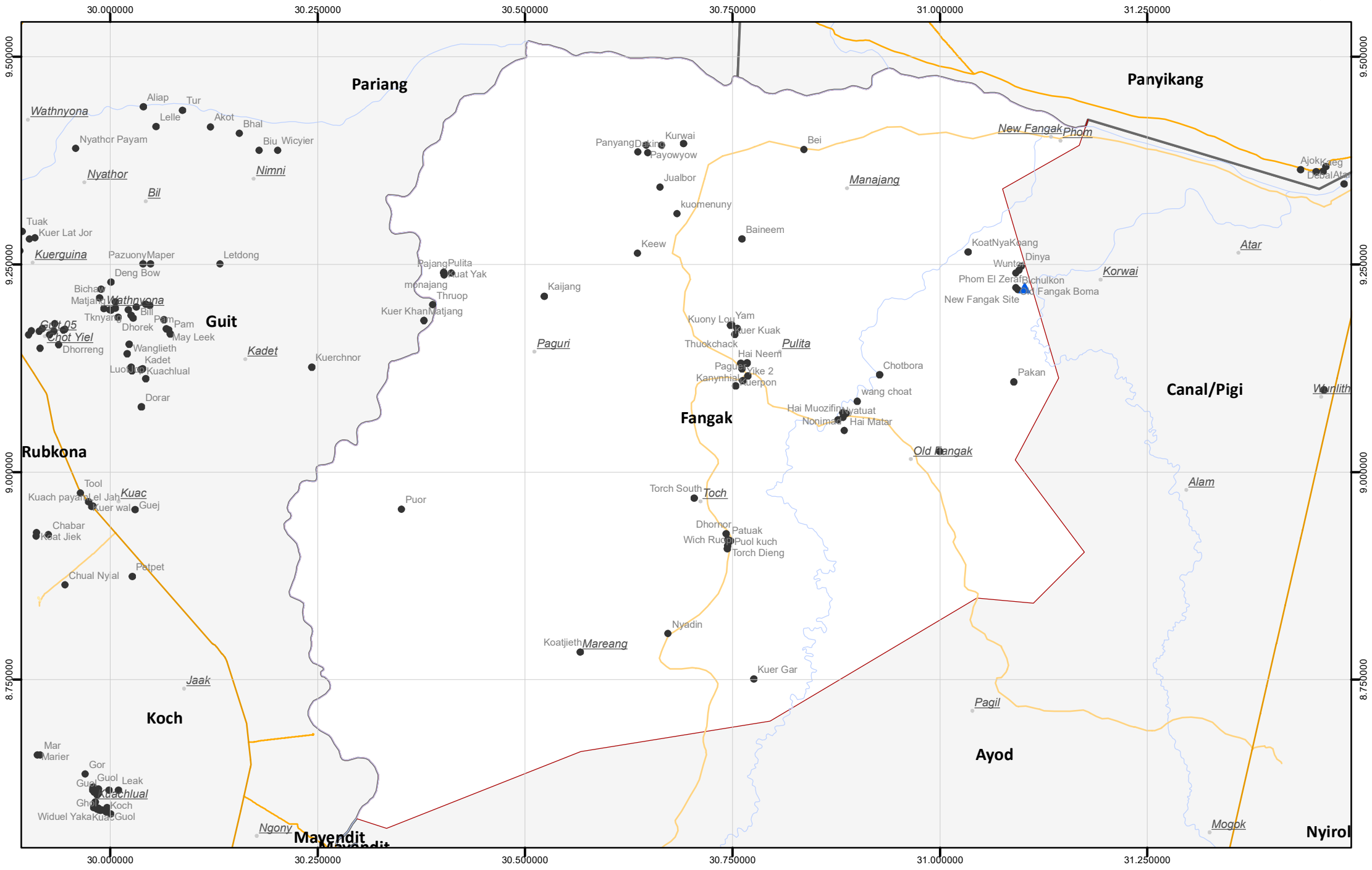
- *Sub Area*
- Focus County
- State
- Bordering Country

Roads

- Primary
- Secondary
- Tertiary
- Local/Urban



Disclaimer: This map is for illustration purposes only. Names and boundaries on this map do not imply official endorsement or acceptance by IOM.



Jonglei_NyiroI

Locations covered as of March 2019

Displacement Tracking Matrix Mobility Tracking Round 5

Location Type

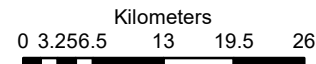
- Host community
- ▲ Site/settlement

Sub Area

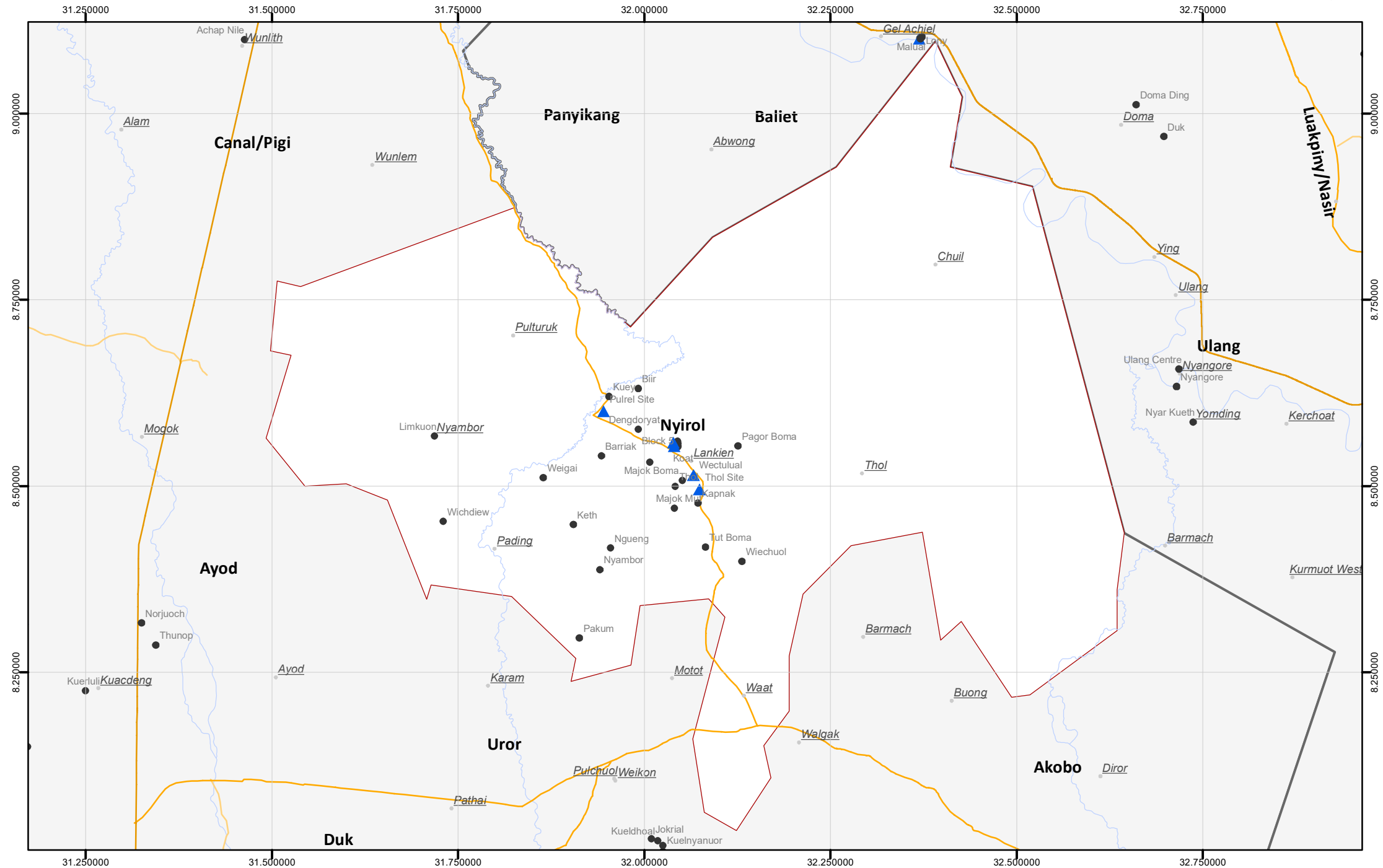
- ◻ Focus County
- ◻ State
- ◻ Bordering Country

Rivers

- Primary
- Secondary
- Tertiary
- Local/Urban



Disclaimer: This map is for illustration purposes only. Names and boundaries on this map do not imply official endorsement or acceptance by IOM.



Jonglei_Pibor

Locations covered as of March 2019

Displacement Tracking Matrix Mobility Tracking Round 5

Location Type

- Host community
- ▲ Site/settlement

● *Sub Area*

□ Focus County

□ State

■ Bordering Country

— Rivers

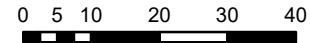
— Primary

— Secondary

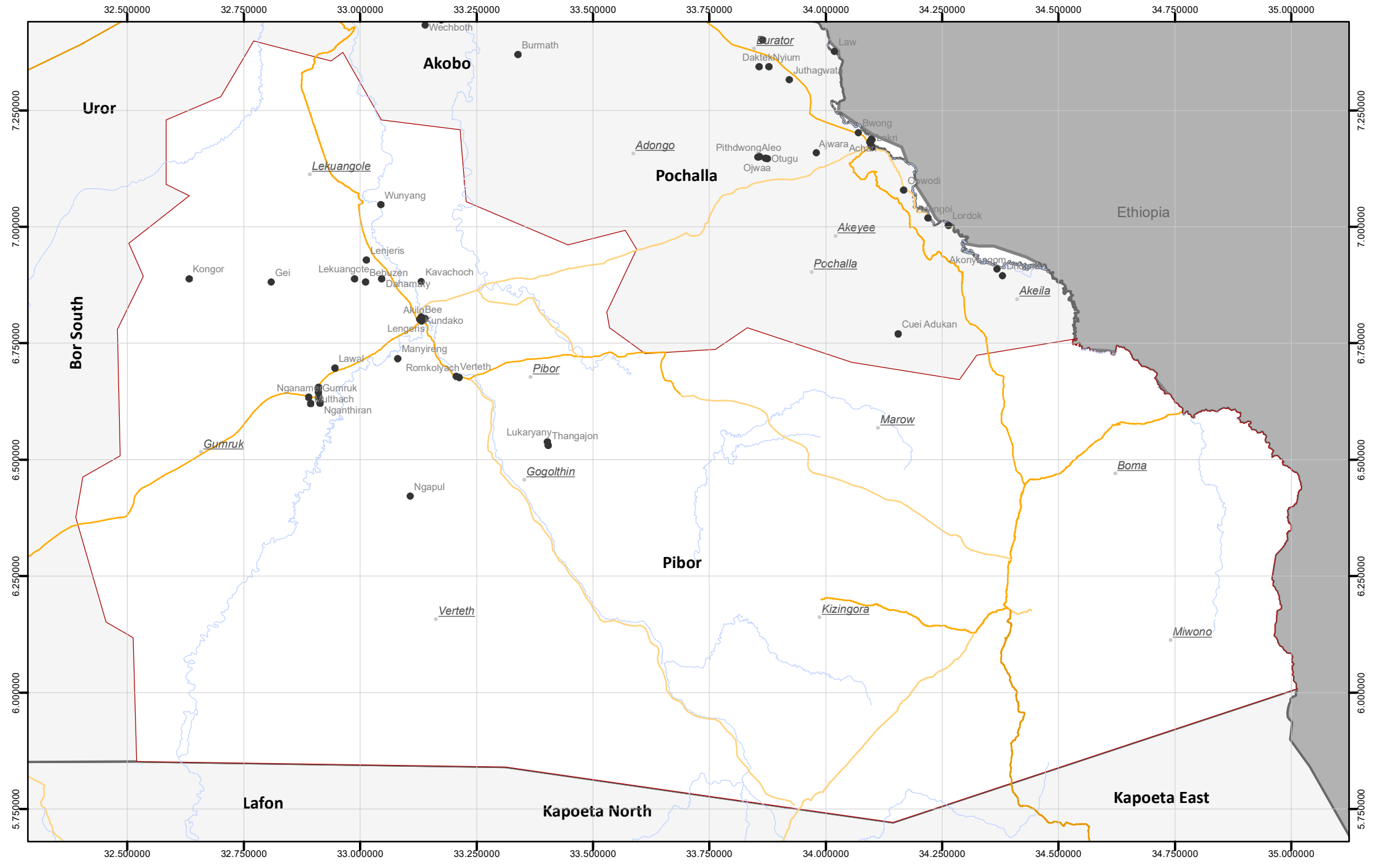
— Tertiary

— Local/Urban

Kilometers



Disclaimer: This map is for illustration purposes only. Names and boundaries on this map do not imply official endorsement or acceptance by IOM.



Jonglei_Pochalla

Locations covered as of March 2019

Displacement Tracking Matrix Mobility Tracking Round 5

Location Type

- Host community
- ▲ Site/settlement


● *Sub Area*

- Focus County
- State
- Bordering Country

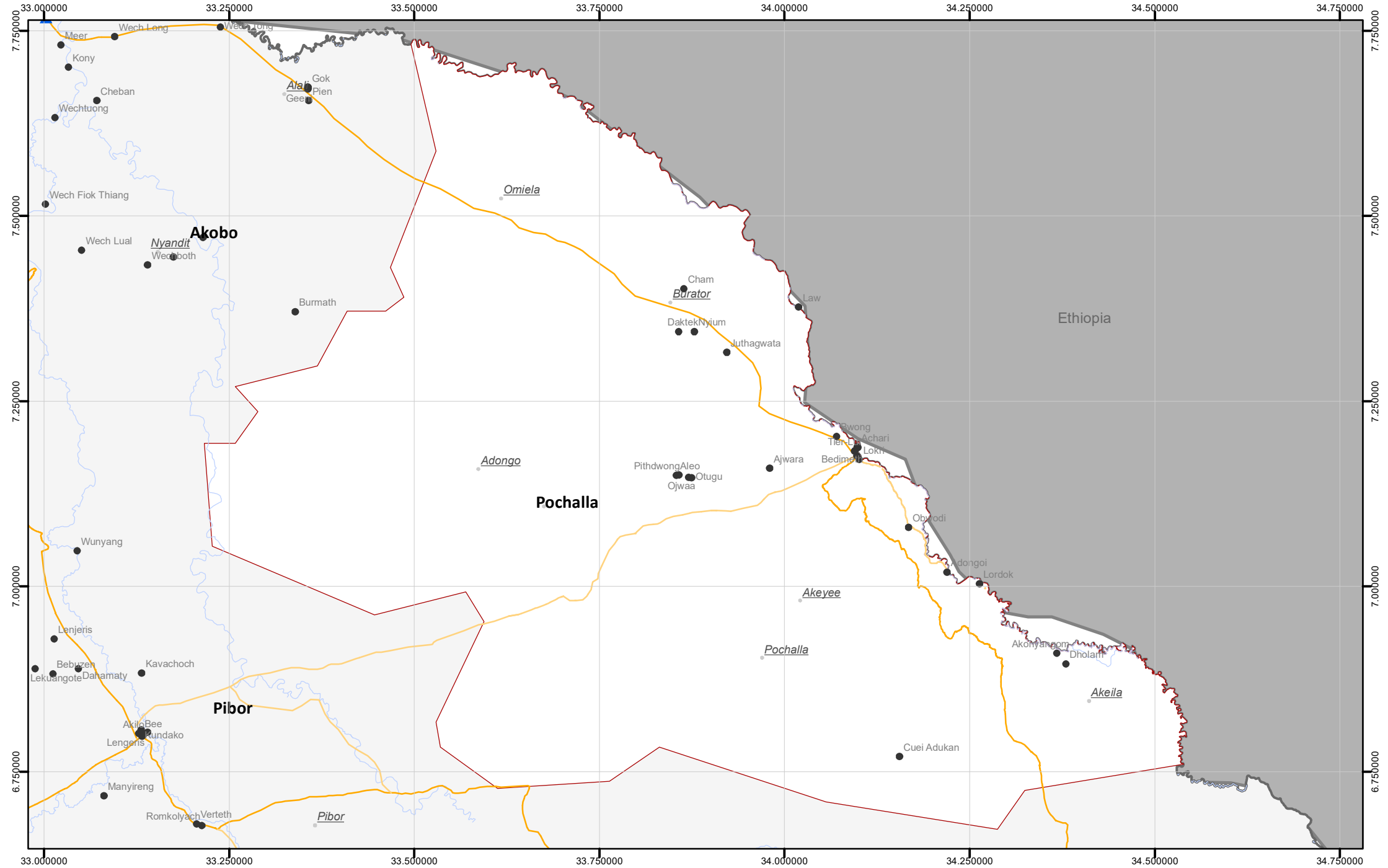
— Rivers

- ### Roads
- Primary
 - Secondary
 - Tertiary
 - Local/Urban

Kilometers



Disclaimer: This map is for illustration purposes only. Names and boundaries on this map do not imply official endorsement or acceptance by IOM.



Jonglei_Twic East

Locations covered as of March 2019

Displacement Tracking Matrix Mobility Tracking Round 5

Location Type

- Host community
- ▲ Site/settlement

● *Sub Area*

□ Focus County

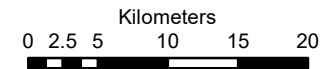
□ State

■ Bordering Country

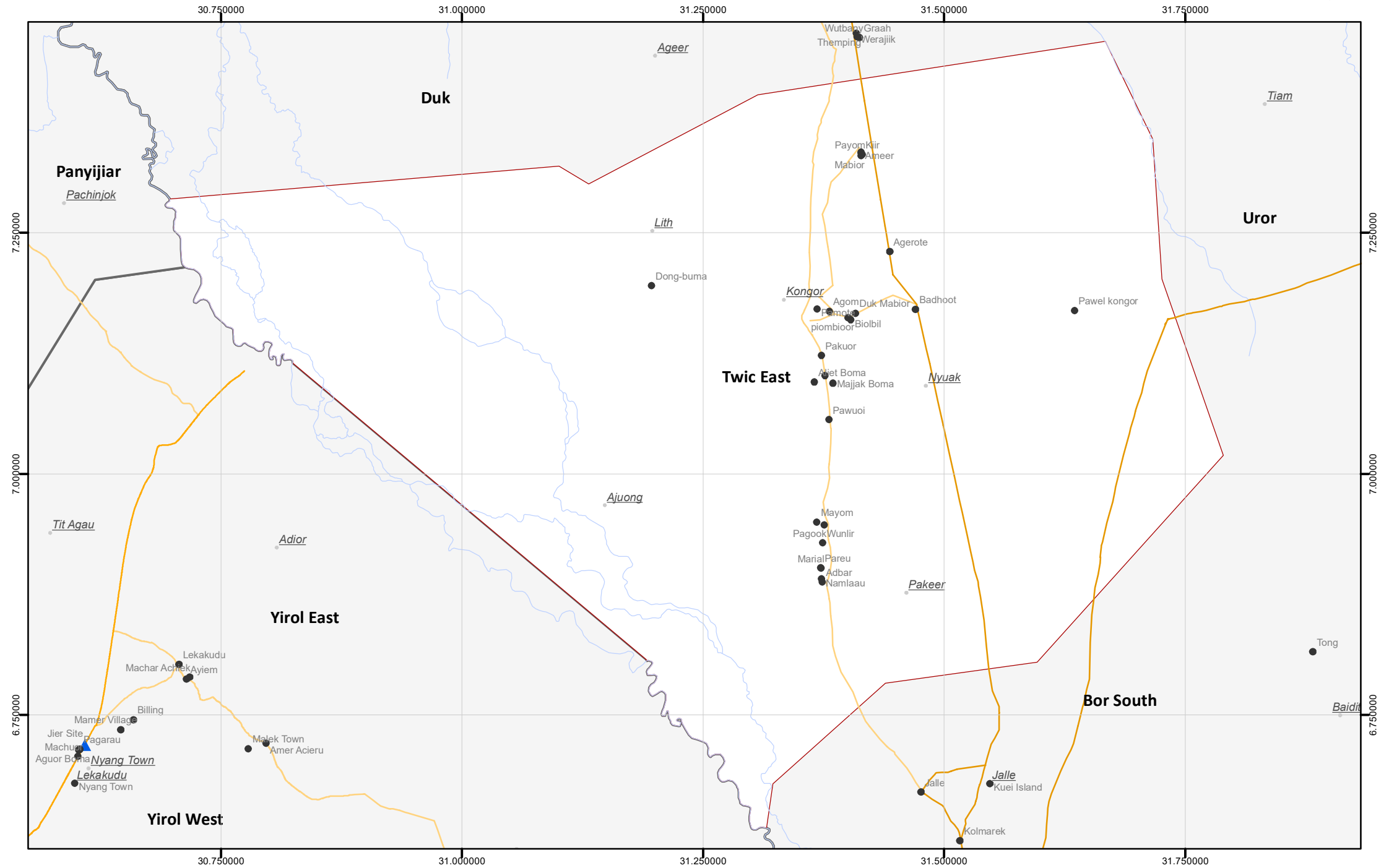
— Rivers

Roads

- Primary
- Secondary
- Tertiary
- Local/Urban



Disclaimer: This map is for illustration purposes only. Names and boundaries on this map do not imply official endorsement or acceptance by IOM.



Jonglei_Uror

Locations covered as of March 2019

Displacement Tracking Matrix Mobility Tracking Round 5

Location Type

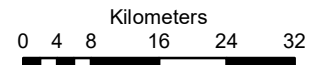
- Host community
- ▲ Site/settlement

● Sub Area

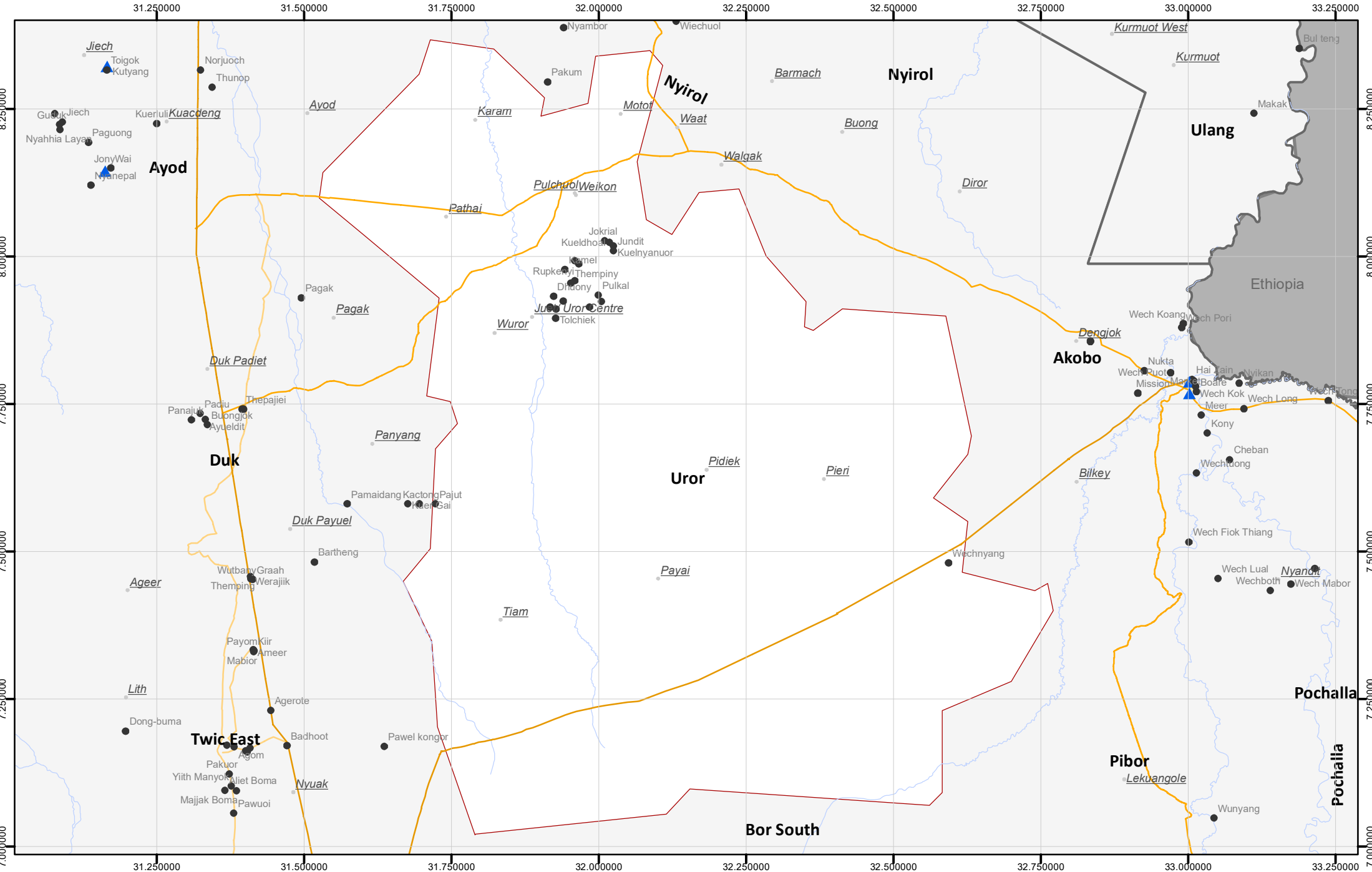
- Focus County
- State
- Bordering Country

— Rivers

- ### Roads
- Primary
 - Secondary
 - Tertiary
 - Local/Urban



Disclaimer: This map is for illustration purposes only. Names and boundaries on this map do not imply official endorsement or acceptance by IOM.



Lakes_Aerial

Locations covered as of March 2019

Displacement Tracking Matrix Mobility Tracking Round 5

Location Type

- Host community
- ▲ Site/settlement

● *Sub Area*

□ Focus County

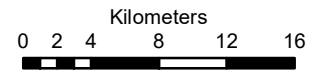
□ State

■ Bordering Country

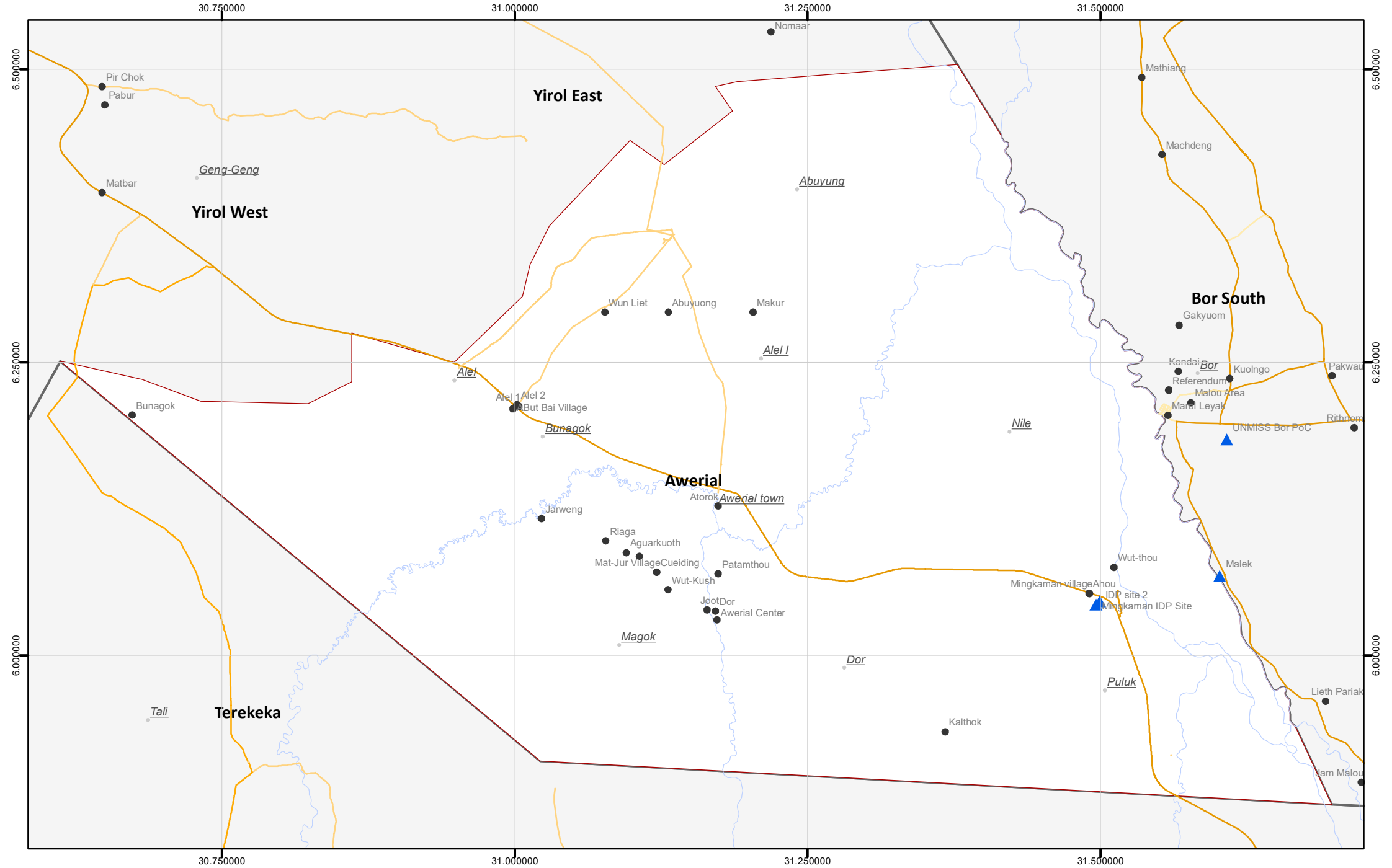
— Rivers

Roads

- Primary
- Secondary
- Tertiary
- Local/Urban



Disclaimer: This map is for illustration purposes only. Names and boundaries on this map do not imply official endorsement or acceptance by IOM.



Lakes_Cueibet

Locations covered as of March 2019

Displacement Tracking Matrix Mobility Tracking Round 5

Location Type

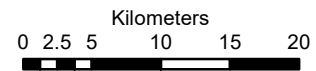
- Host community
- ▲ Site/settlement

● *Sub Area*

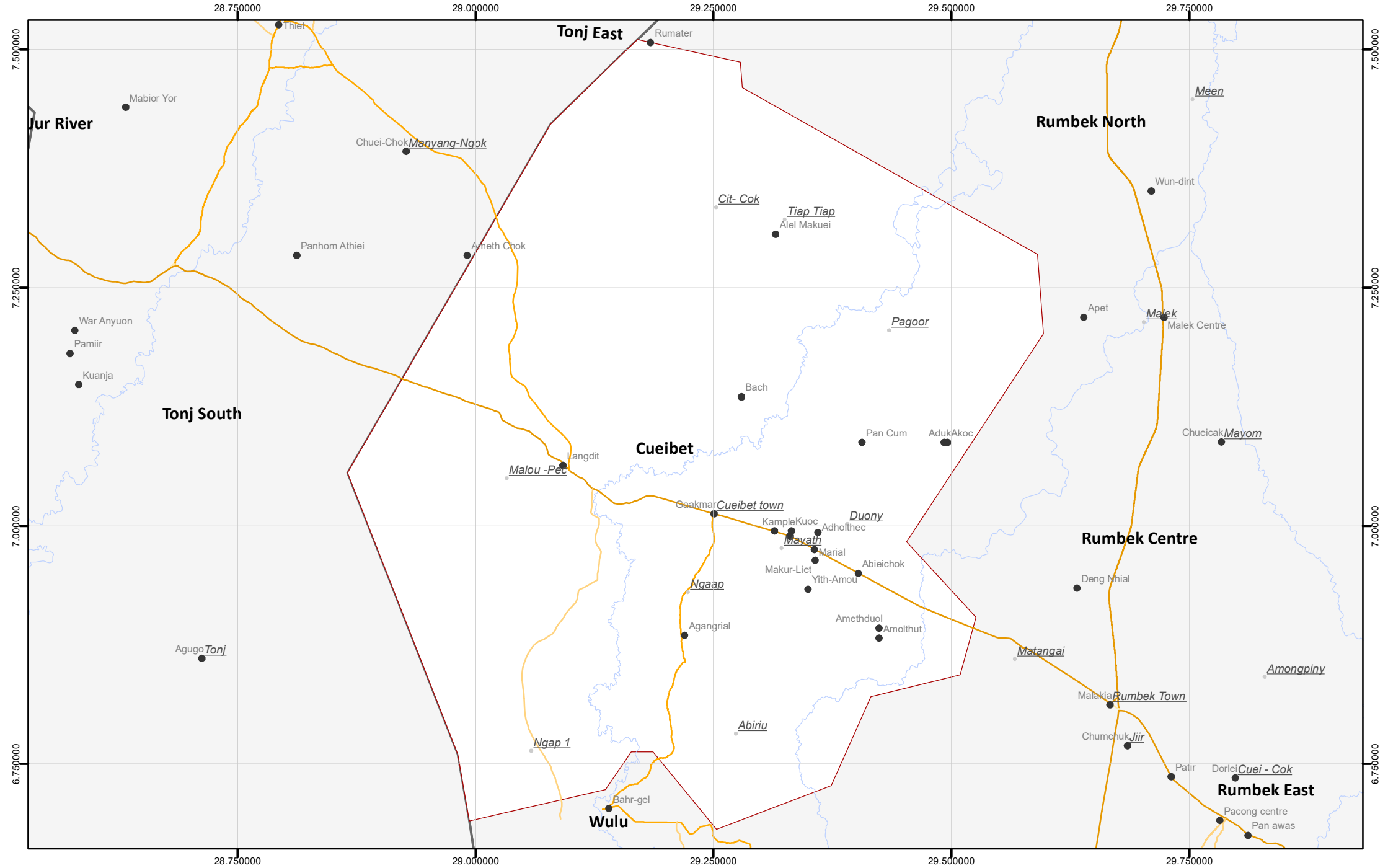
- Focus County
- State
- Bordering Country

— Rivers

- ### Roads
- Primary
 - Secondary
 - Tertiary
 - Local/Urban



Disclaimer: This map is for illustration purposes only. Names and boundaries on this map do not imply official endorsement or acceptance by IOM.



Lakes_Rumbek Centre

Locations covered as of March 2019

Displacement Tracking Matrix Mobility Tracking Round 5

Location Type

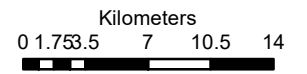
- Host community
- ▲ Site/settlement

● *Sub Area*

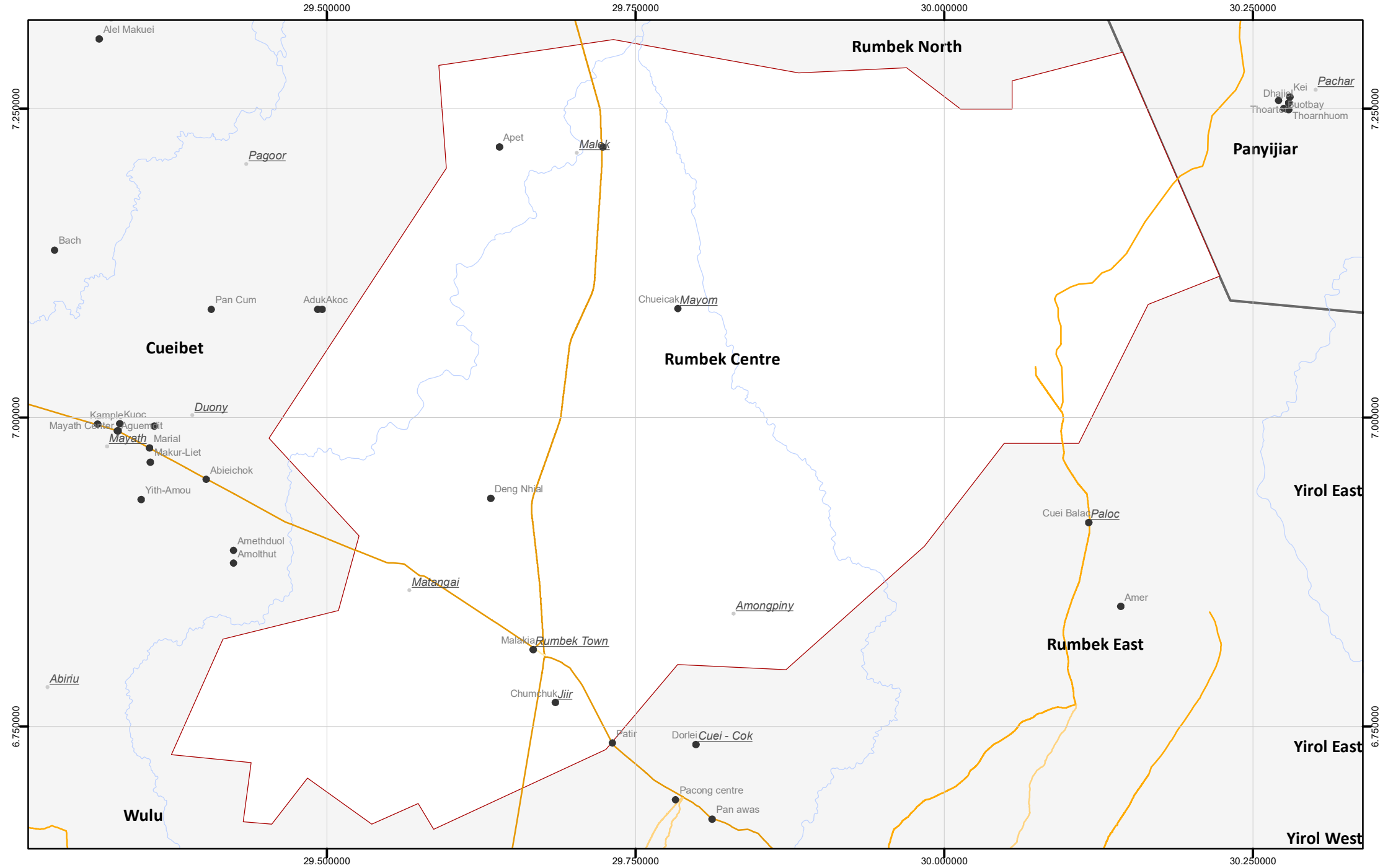
- Focus County
- State
- Bordering Country

— Rivers

- ### Roads
- Primary
 - Secondary
 - Tertiary
 - Local/Urban



Disclaimer: This map is for illustration purposes only. Names and boundaries on this map do not imply official endorsement or acceptance by IOM.



Lakes_Rumbek East

Locations covered as of March 2019

Displacement Tracking Matrix Mobility Tracking Round 5

Location Type

- Host community
- ▲ Site/settlement

● Sub Area

□ Focus County

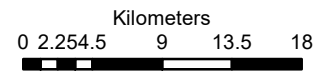
□ State

■ Bordering Country

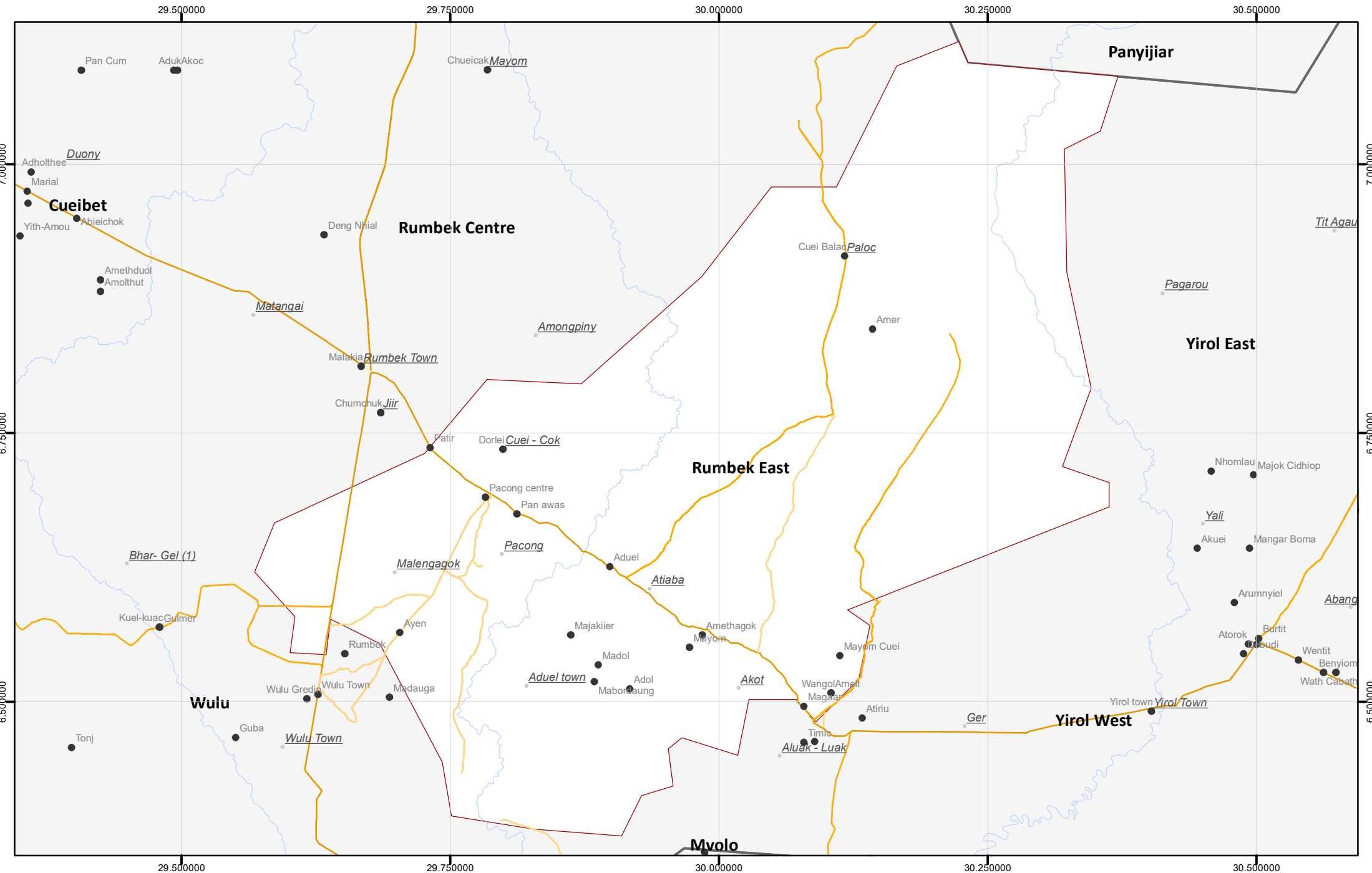
— Rivers

Roads

- Primary
- Secondary
- Tertiary
- Local/Urban



Disclaimer: This map is for illustration purposes only. Names and boundaries on this map do not imply official endorsement or acceptance by IOM.



Lakes_Rumbek North

Locations covered as of March 2019

Displacement Tracking Matrix Mobility Tracking Round 5

Location Type

- Host community
- ▲ Site/settlement

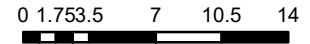
● *Sub Area*

- Focus County
- State
- Bordering Country

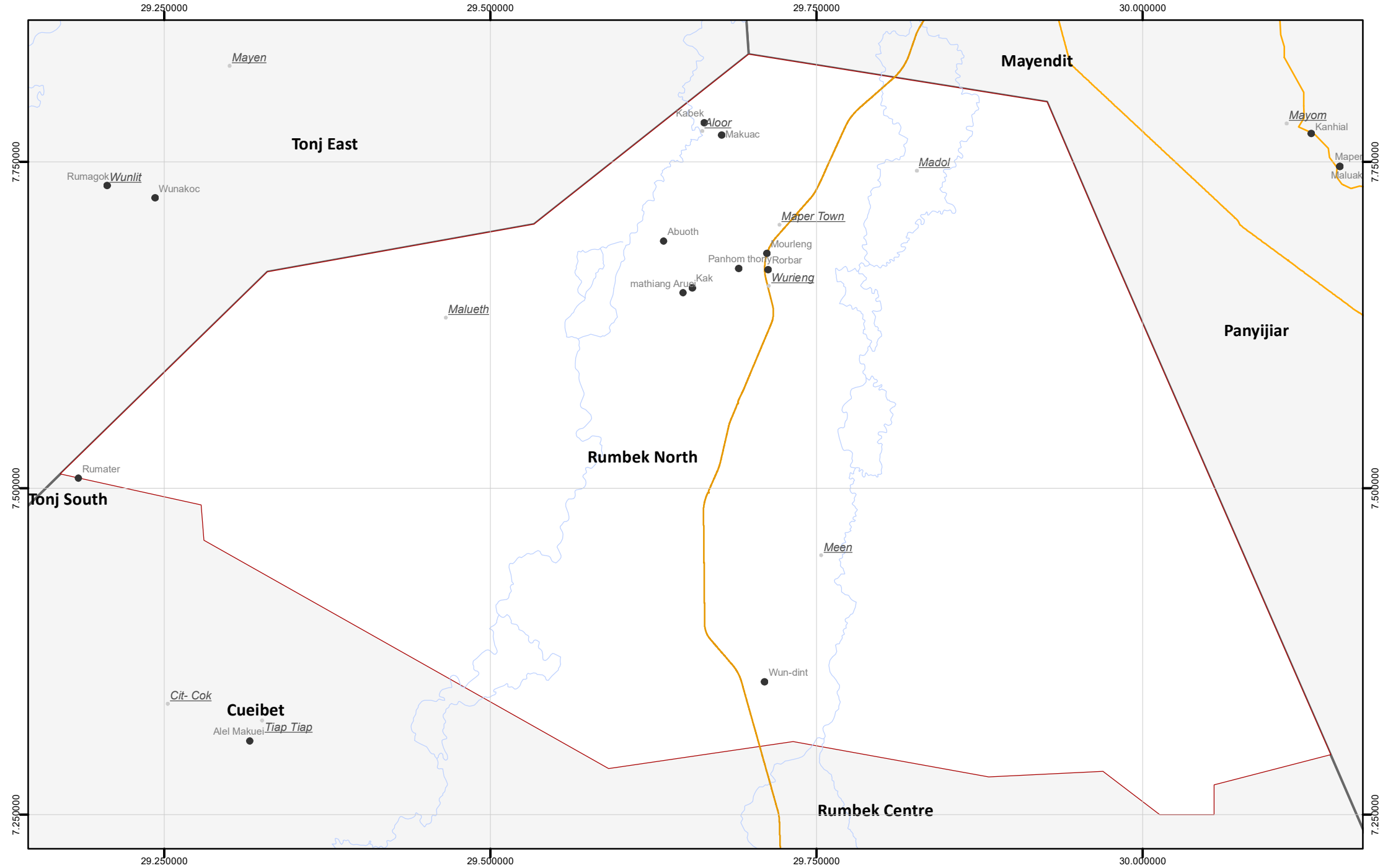
— Rivers

- ### Roads
- Primary
 - Secondary
 - Tertiary
 - Local/Urban

Kilometers



Disclaimer: This map is for illustration purposes only. Names and boundaries on this map do not imply official endorsement or acceptance by IOM.



Lakes_Wulu

Locations covered as of March 2019

Displacement Tracking Matrix Mobility Tracking Round 5

Location Type

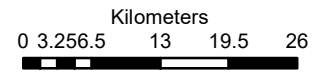
- Host community
- ▲ Site/settlement

● *Sub Area*

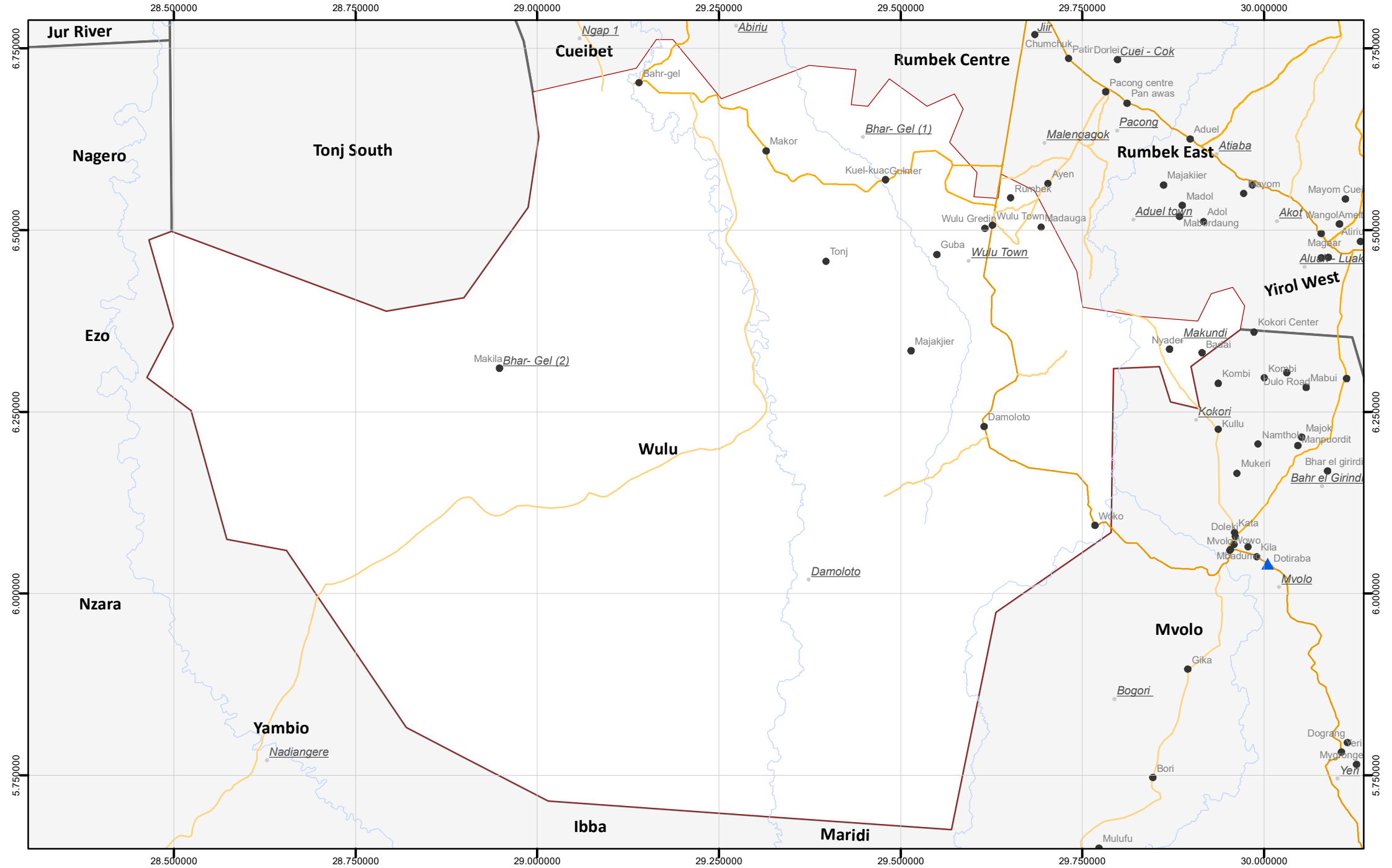
- Focus County
- State
- Bordering Country

— Rivers

- Roads**
- Primary
 - Secondary
 - Tertiary
 - Local/Urban



Disclaimer: This map is for illustration purposes only. Names and boundaries on this map do not imply official dorsement or acceptance by IOM.



Lakes_Yirol East

Locations covered as of March 2019

Displacement Tracking Matrix Mobility Tracking Round 5

Location Type

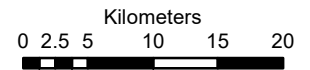
- Host community
- ▲ Site/settlement

● *Sub Area*

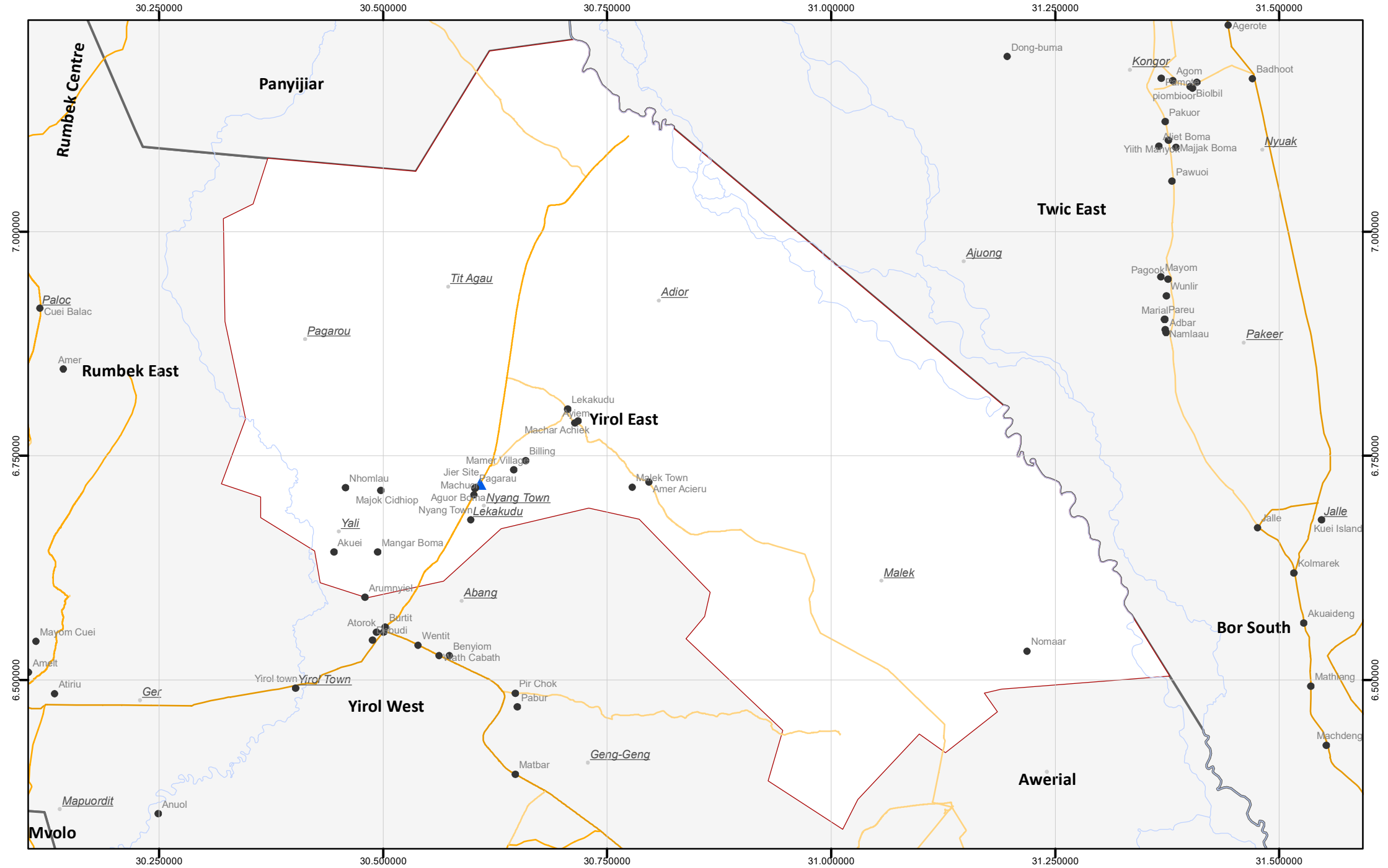
- Focus County
- State
- Bordering Country

— Rivers

- ### Roads
- Primary
 - Secondary
 - Tertiary
 - Local/Urban



Disclaimer: This map is for illustration purposes only. Names and boundaries on this map do not imply official endorsement or acceptance by IOM.



Lakes_Yirol West

Locations covered as of March 2019

Displacement Tracking Matrix Mobility Tracking Round 5

Location Type

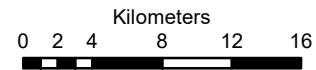
- Host community
- ▲ Site/settlement

● *Sub Area*

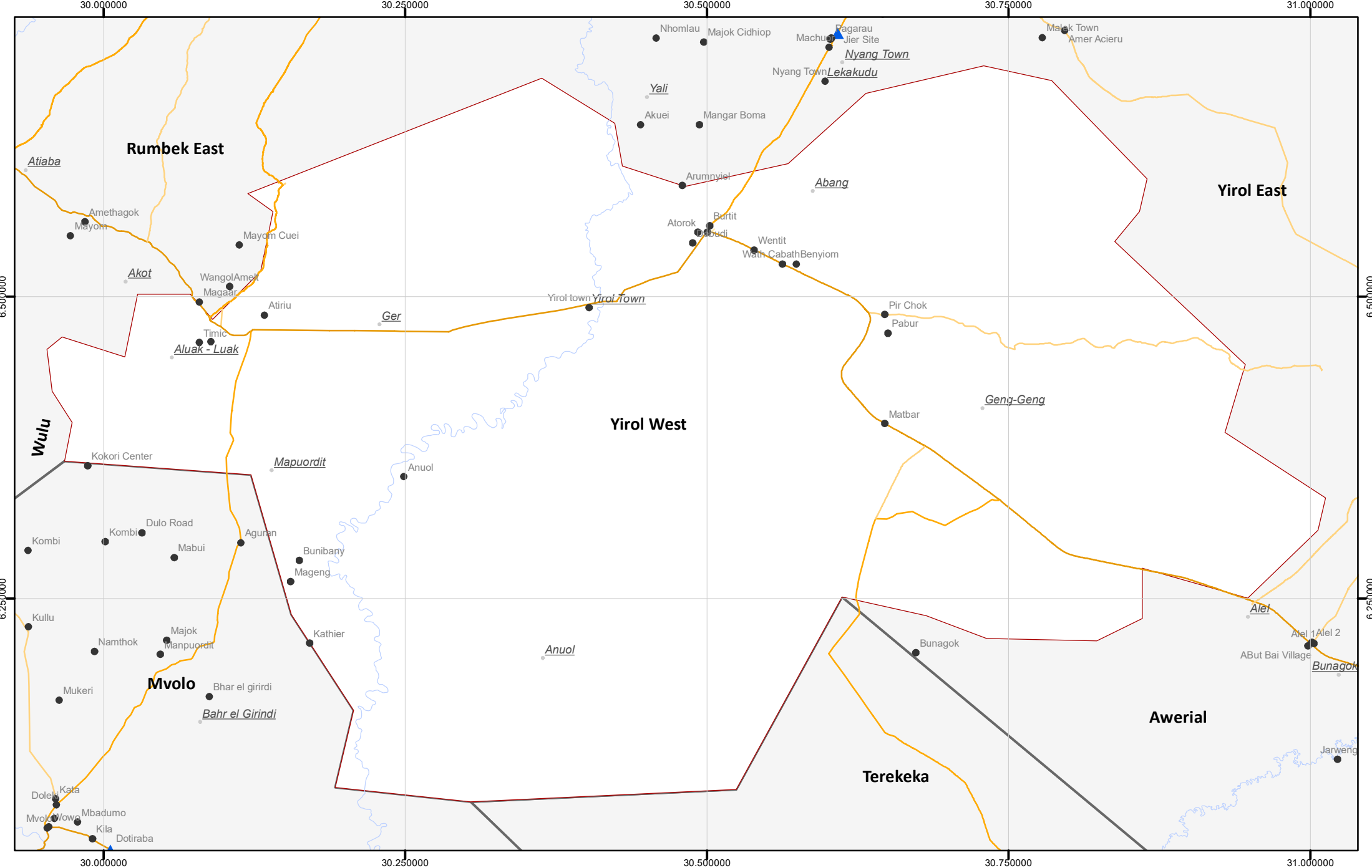
- Focus County
- State
- Bordering Country

— Rivers

- ### Roads
- Primary
 - Secondary
 - Tertiary
 - Local/Urban



Disclaimer: This map is for illustration purposes only. Names and boundaries on this map do not imply official endorsement or acceptance by IOM.



Northern Bahr el Ghazal_Aweil Centre

Locations covered as of March 2019

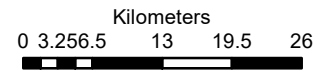
Displacement Tracking Matrix Mobility Tracking Round 5



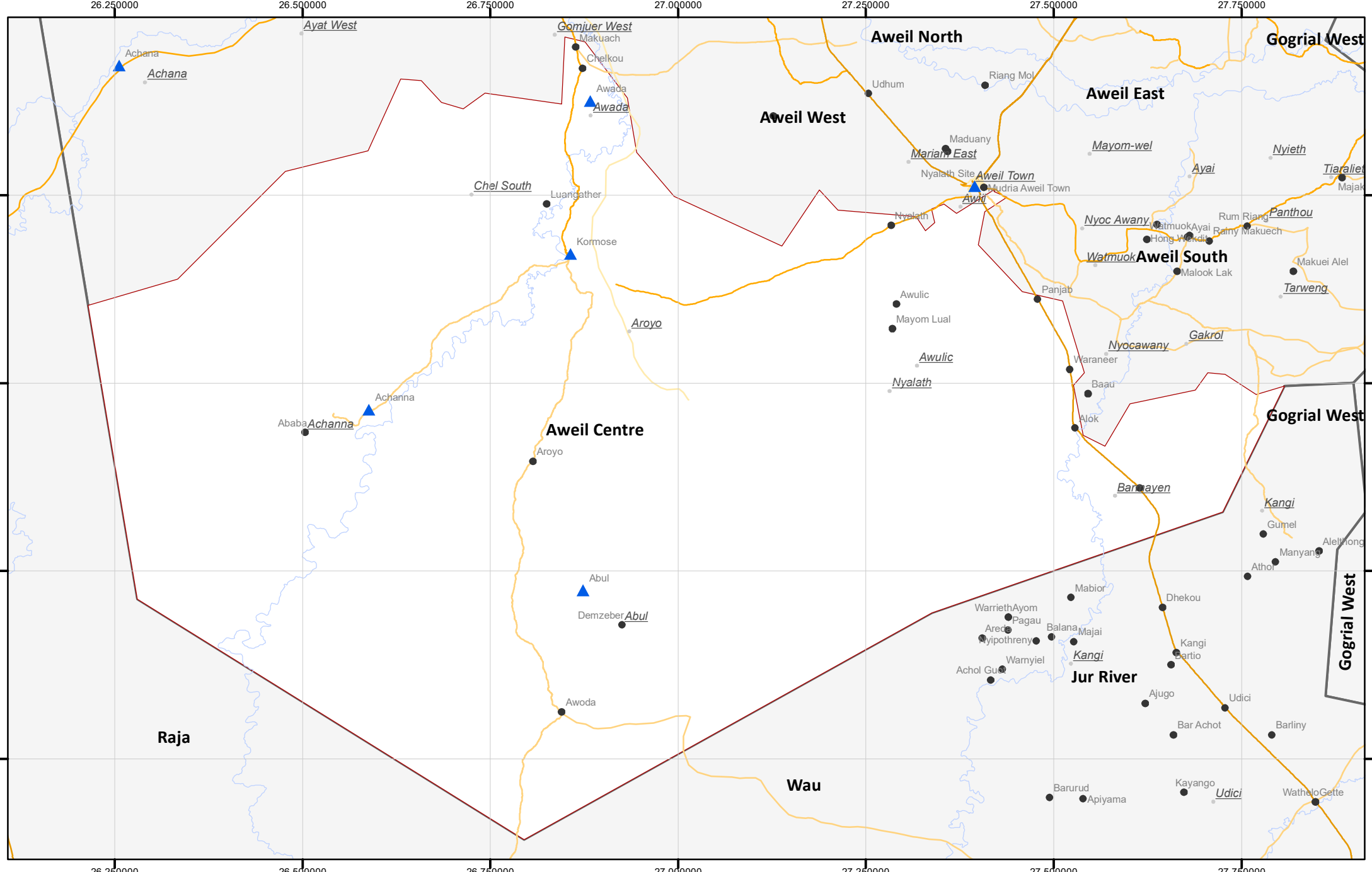
- Sub Area
- Host community
- ▲ Site/settlement

- Focus County
- State
- Bordering Country

- Rivers
- Roads
 - Primary
 - Secondary
 - Tertiary
 - Local/Urban



Disclaimer: This map is for illustration purposes only. Names and boundaries on this map do not imply official endorsement or acceptance by IOM.



Northern Bahr el Ghazal_Aweil East

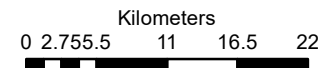
Locations covered as of March 2019

Displacement Tracking Matrix Mobility Tracking Round 5

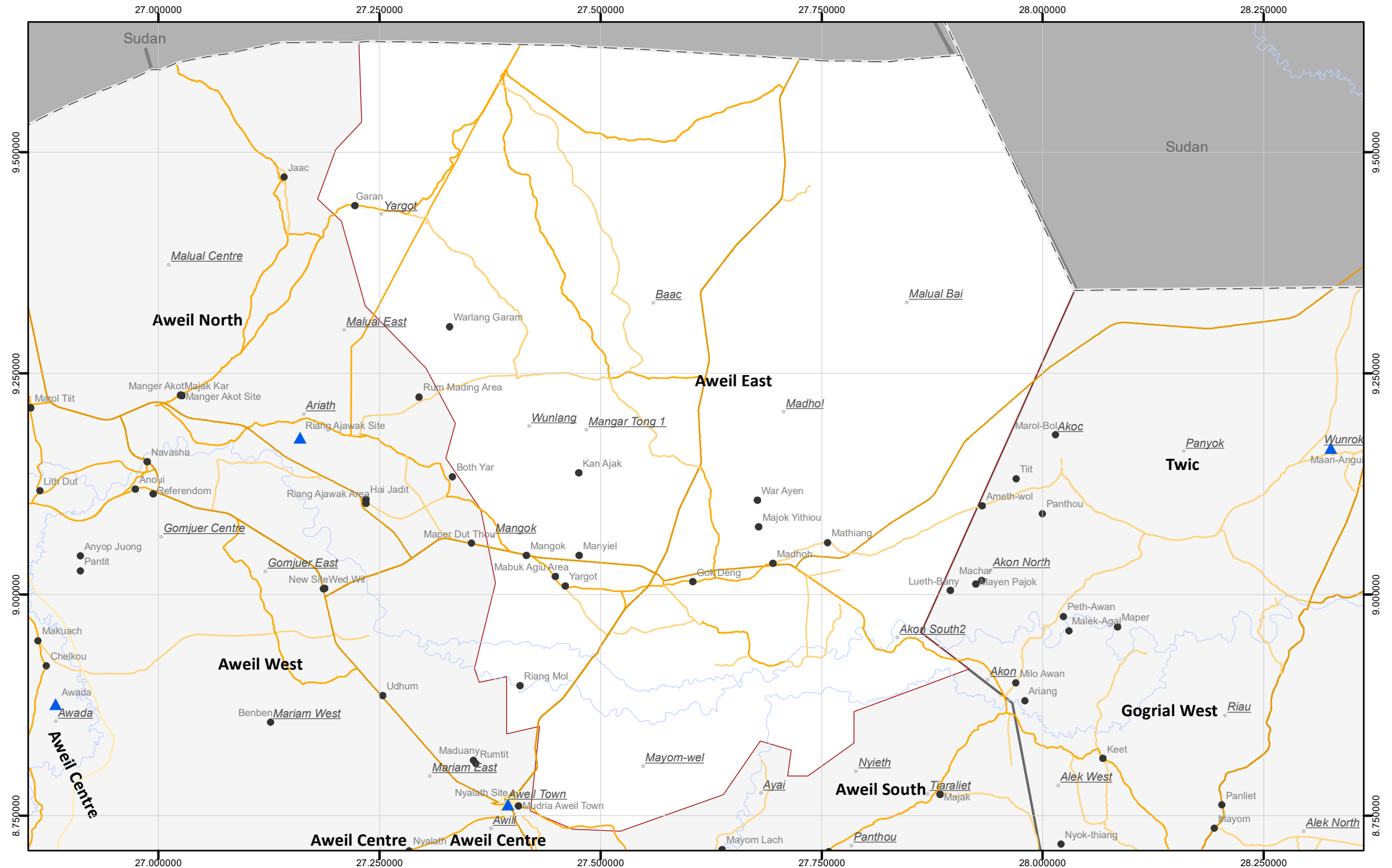


- Location Type**
- Sub Area
 - Host community
 - ▲ Site/settlement

- Rivers**
- Rivers
- Roads**
- Primary
 - Secondary
 - Tertiary
 - Local/Urban
- Focus County**
- Focus County
- State**
- State
- Bordering Country**
- Bordering Country



Disclaimer: This map is for illustration purposes only. Names and boundaries on this map do not imply official endorsement or acceptance by IOM.



Northern Bahr el Ghazal_Aweil North

Locations covered as of March 2019

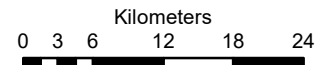
Displacement Tracking Matrix Mobility Tracking Round 5



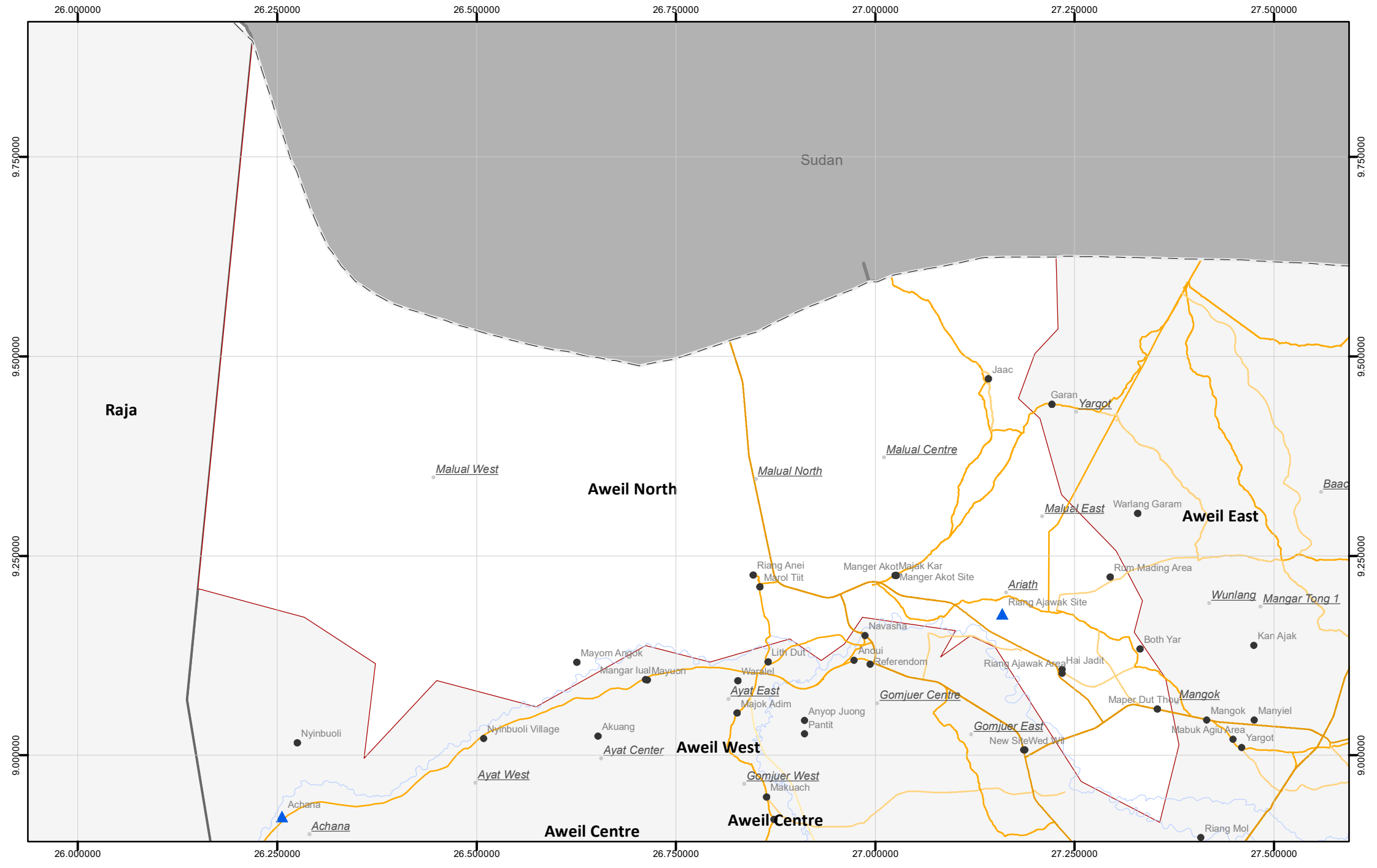
- Point Type**
- Host community
 - ▲ Site/settlement

- Area Type**
- Sub Area
 - Focus County
 - State
 - Bordering Country

- Roads**
- Primary
 - Secondary
 - Tertiary
 - Local/Urban



Disclaimer: This map is for illustration purposes only. Names and boundaries on this map do not imply official endorsement or acceptance by IOM.



Northern Bahr el Ghazal_Aweil South

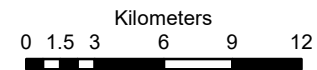
Locations covered as of March 2019

Displacement Tracking Matrix Mobility Tracking Round 5

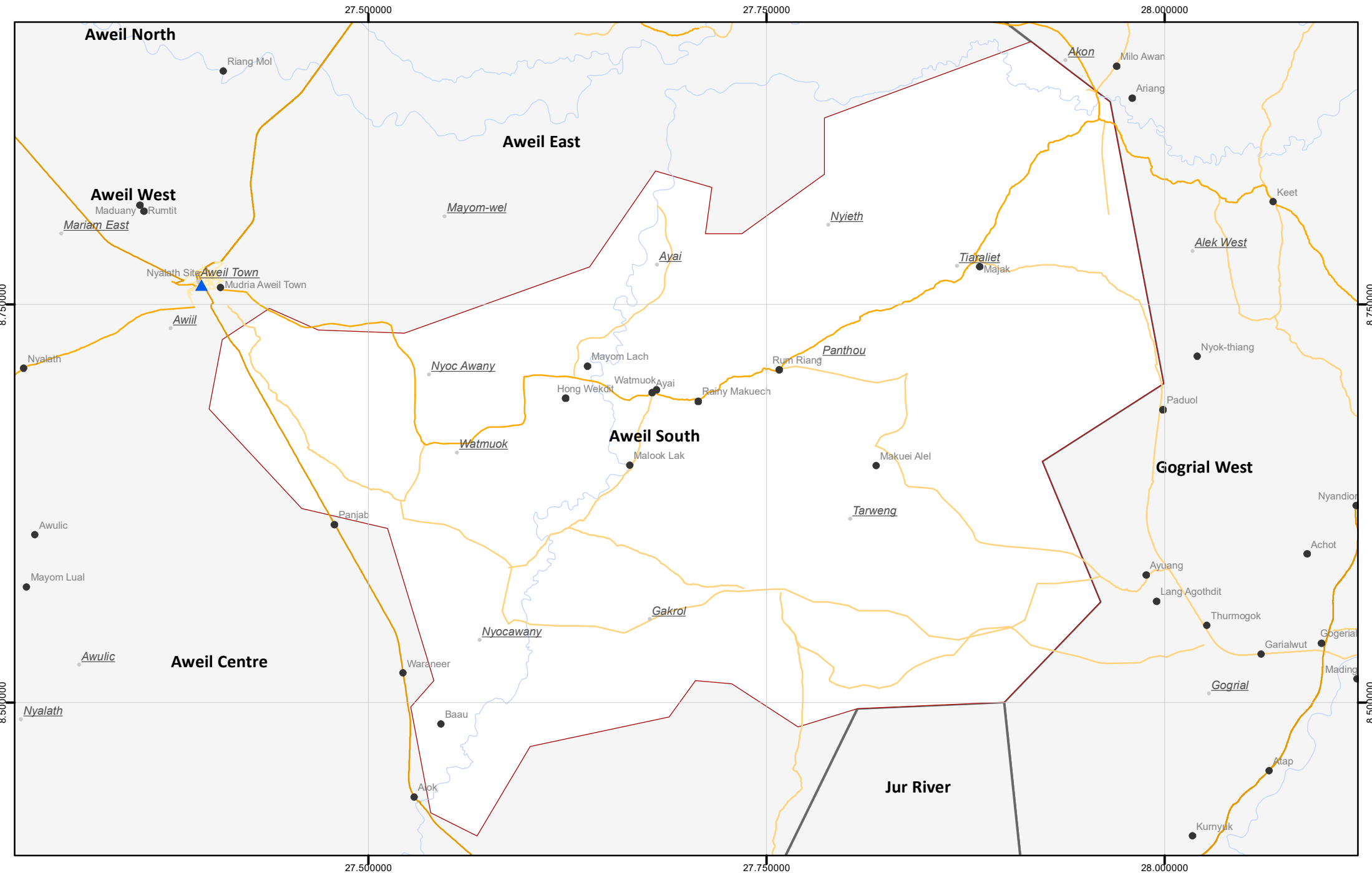


- Location Type**
- Sub Area
 - Host community
 - ▲ Site/settlement

- Rivers**
- Rivers
- Roads**
- Primary
 - Secondary
 - Tertiary
 - Local/Urban
- Focus County**
- Focus County
- State**
- State
- Bordering Country**
- Bordering Country



Disclaimer: This map is for illustration purposes only. Names and boundaries on this map do not imply official endorsement or acceptance by IOM.





Northern Bahr el Ghazal_Aweil West

Locations covered as of March 2019

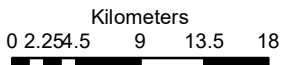
Displacement Tracking Matrix Mobility Tracking Round 5

Location Type

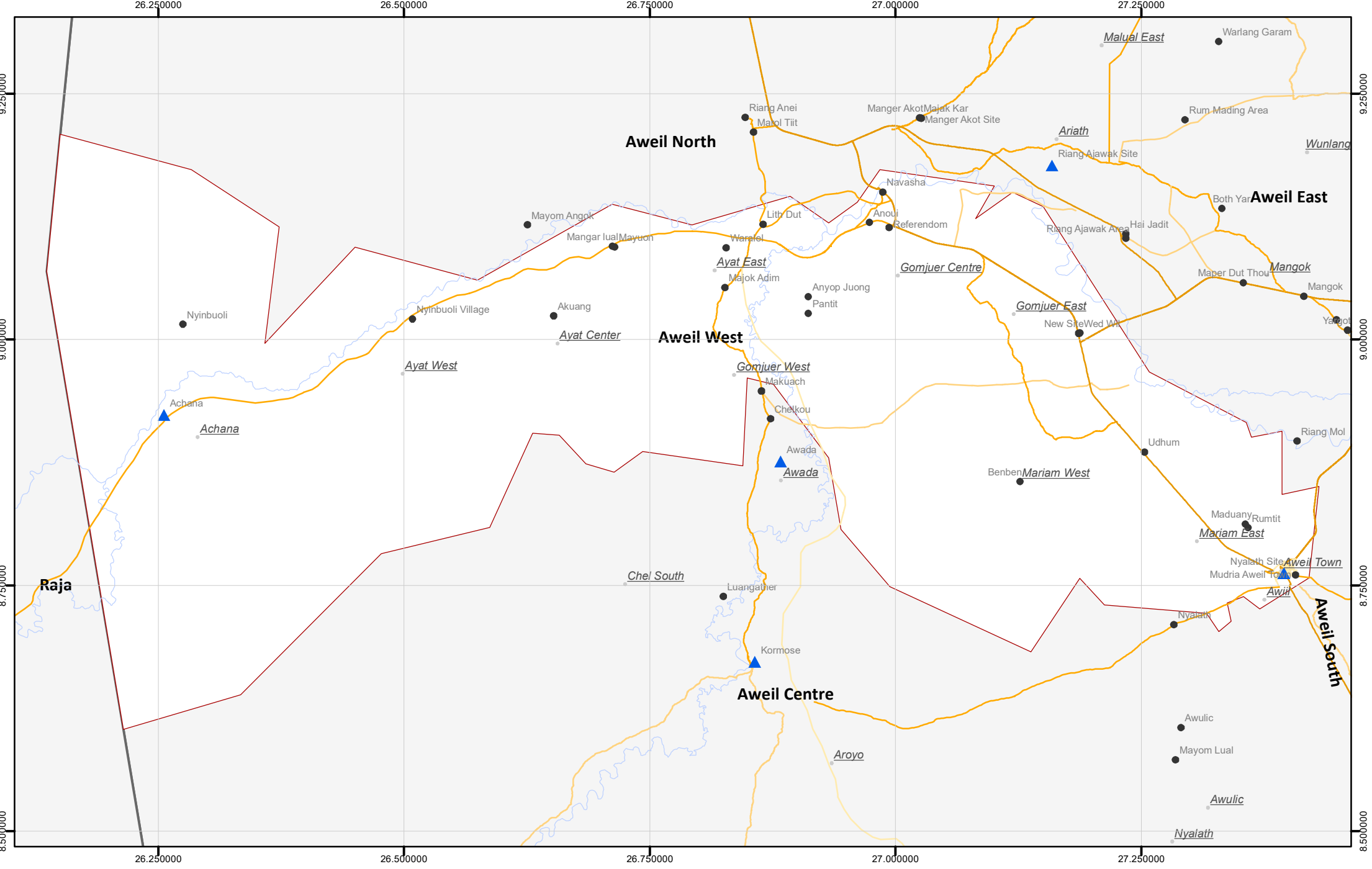
- Host community
- ▲ Site/settlement

- Sub Area
- Focus County
- State
- Bordering Country

- ### Roads
- Primary
 - Secondary
 - Tertiary
 - Local/Urban



Disclaimer: This map is for illustration purposes only. Names and boundaries on this map do not imply official endorsement or acceptance by IOM.



Unity_Abiemnhom

Locations covered as of March 2019

Displacement Tracking Matrix Mobility Tracking Round 5

Location Type

- Host community
- ▲ Site/settlement

● *Sub Area*

□ Focus County

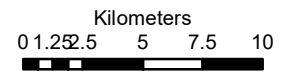
□ State

■ Bordering Country

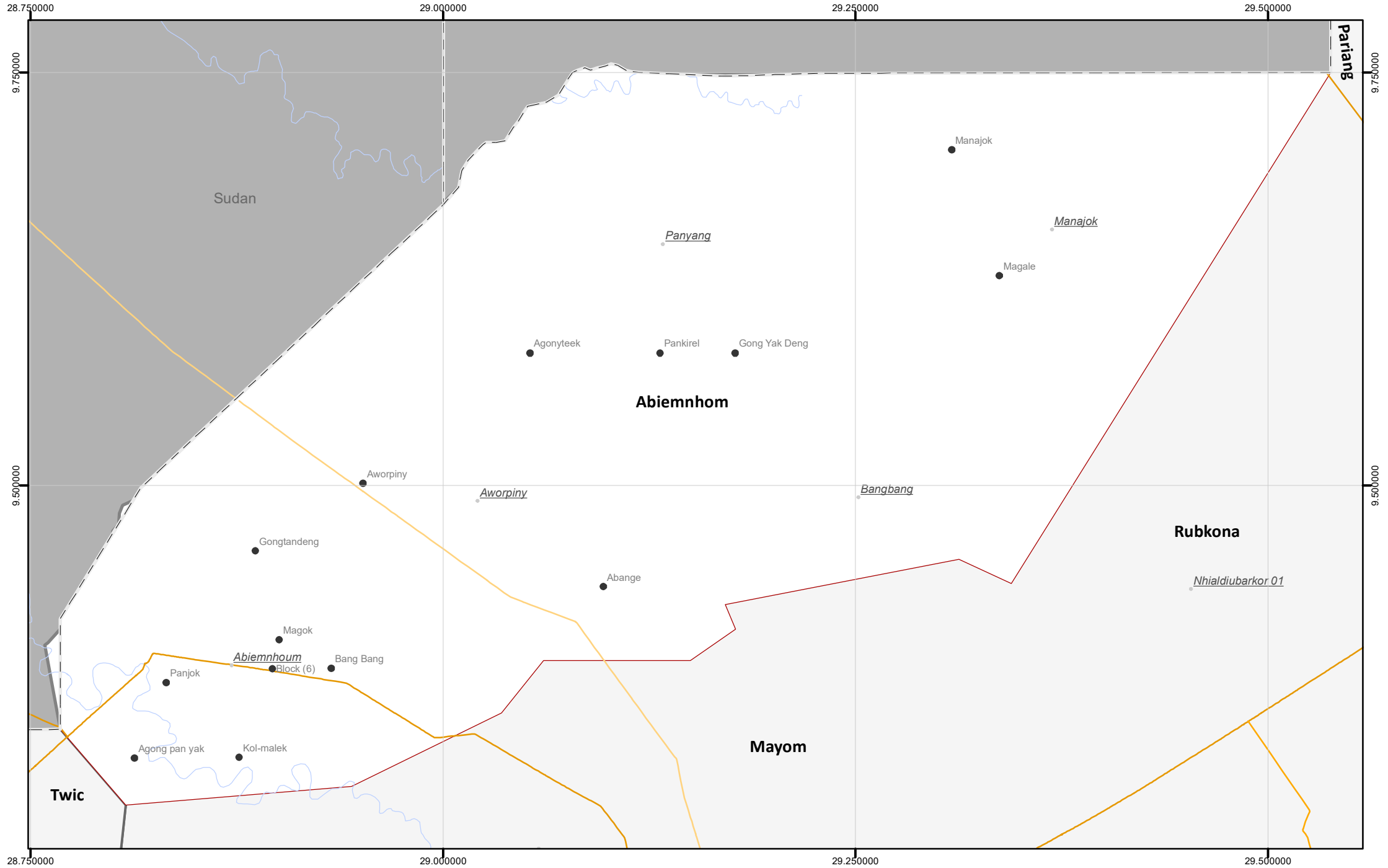
— Rivers

Roads

- Primary
- Secondary
- Tertiary
- Local/Urban



Disclaimer: This map is for illustration purposes only. Names and boundaries on this map do not imply official endorsement or acceptance by IOM.



Unity_Guit

Locations covered as of March 2019

Displacement Tracking Matrix Mobility Tracking Round 5

Location Type

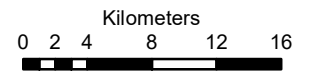
- Host community
- ▲ Site/settlement

● *Sub Area*

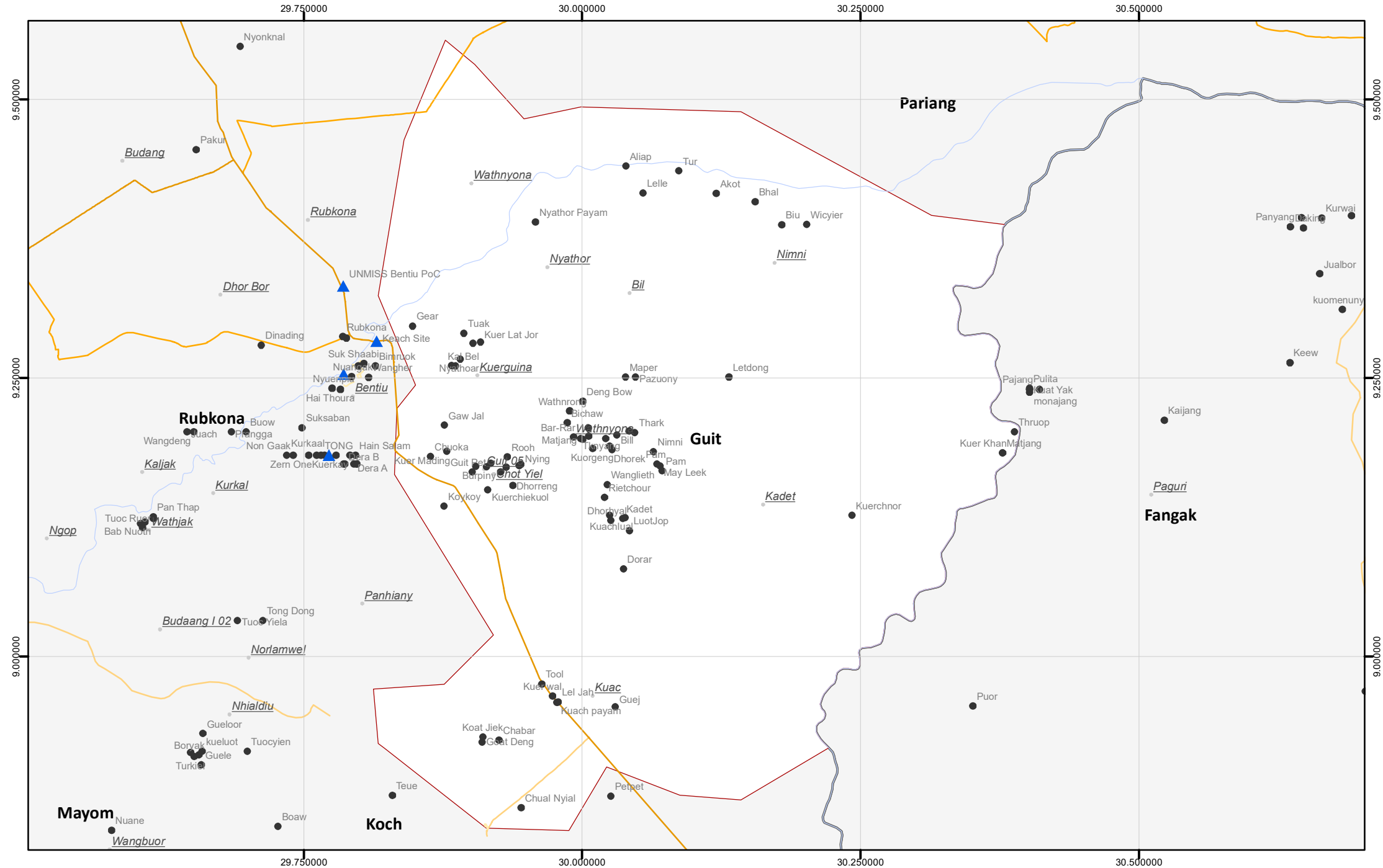
- Focus County
- State
- Bordering Country

— Rivers

- ### Roads
- Primary
 - Secondary
 - Tertiary
 - Local/Urban



Disclaimer: This map is for illustration purposes only. Names and boundaries on this map do not imply official endorsement or acceptance by IOM.



Unity_Koch

Locations covered as of March 2019

Displacement Tracking Matrix Mobility Tracking Round 5

Location Type

- Host community
- ▲ Site/settlement

● Sub Area

□ Focus County

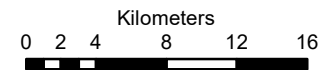
□ State

■ Bordering Country

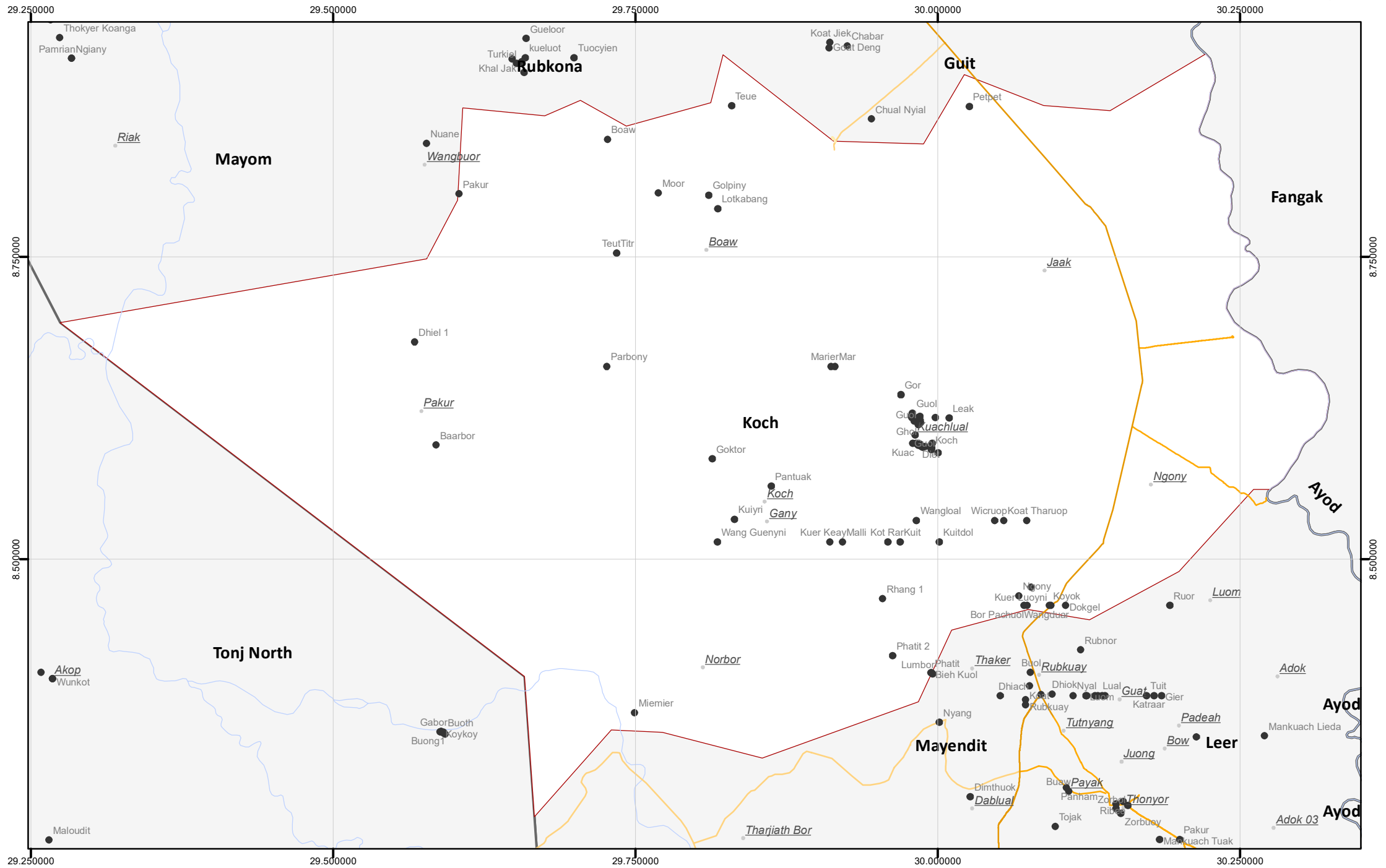
— Rivers

Roads

- Primary
- Secondary
- Tertiary
- Local/Urban



Disclaimer: This map is for illustration purposes only. Names and boundaries on this map do not imply official endorsement or acceptance by IOM.



Unity_Leer

Locations covered as of March 2019

Displacement Tracking Matrix Mobility Tracking Round 5

Location Type

- Host community
- ▲ Site/settlement

● Sub Area

□ Focus County

□ State

■ Bordering Country

— Rivers

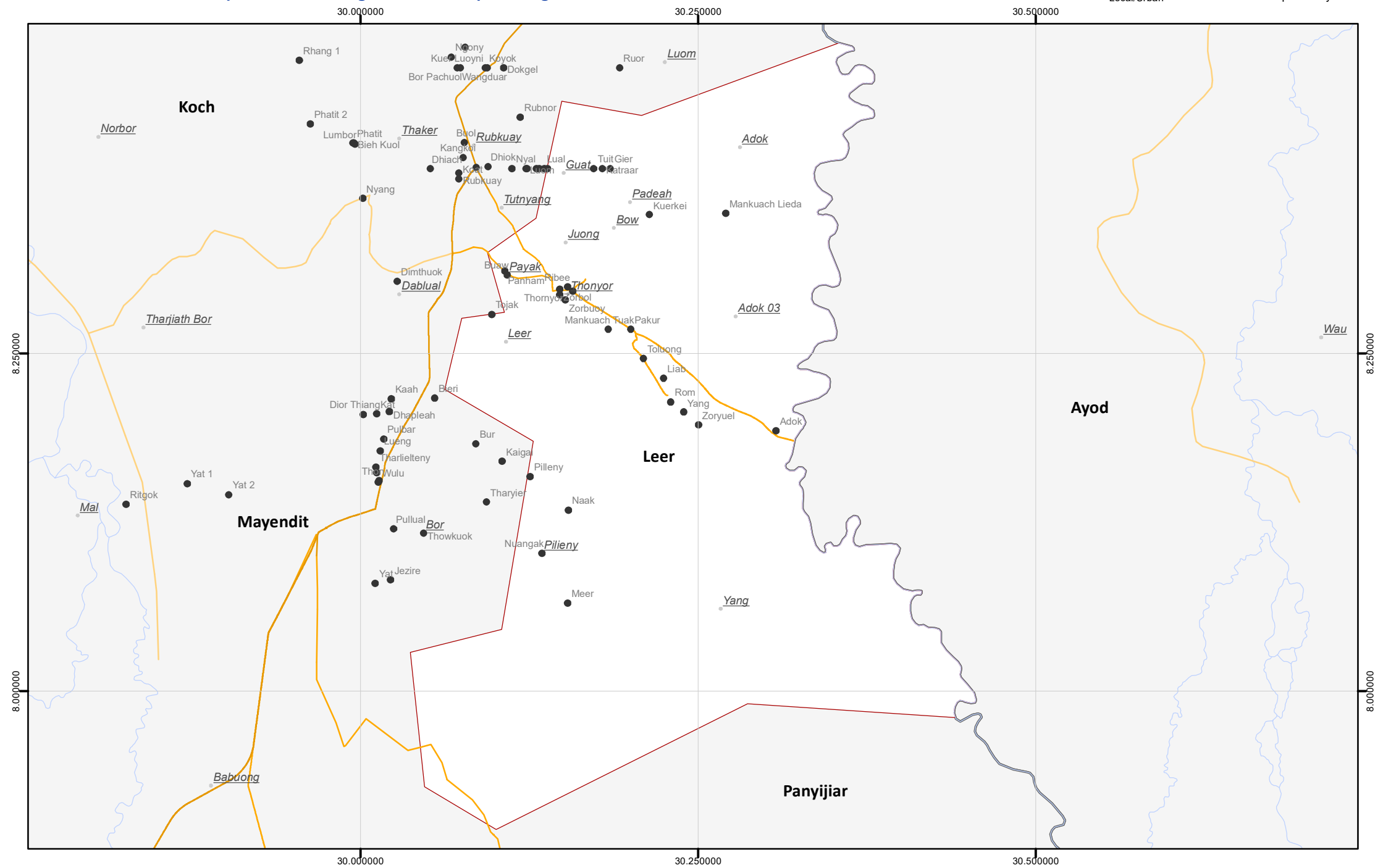
Roads

- Primary
- Secondary
- Tertiary
- Local/Urban

Kilometers

0 1.753.5 7 10.5 14

Disclaimer: This map is for illustration purposes only. Names and boundaries on this map do not imply official endorsement or acceptance by IOM.



Unity_Mayendit

Locations covered as of March 2019

Displacement Tracking Matrix Mobility Tracking Round 5

Location Type

- Host community
- ▲ Site/settlement

● Sub Area

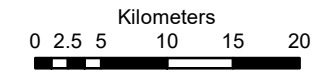
□ Focus County

□ State

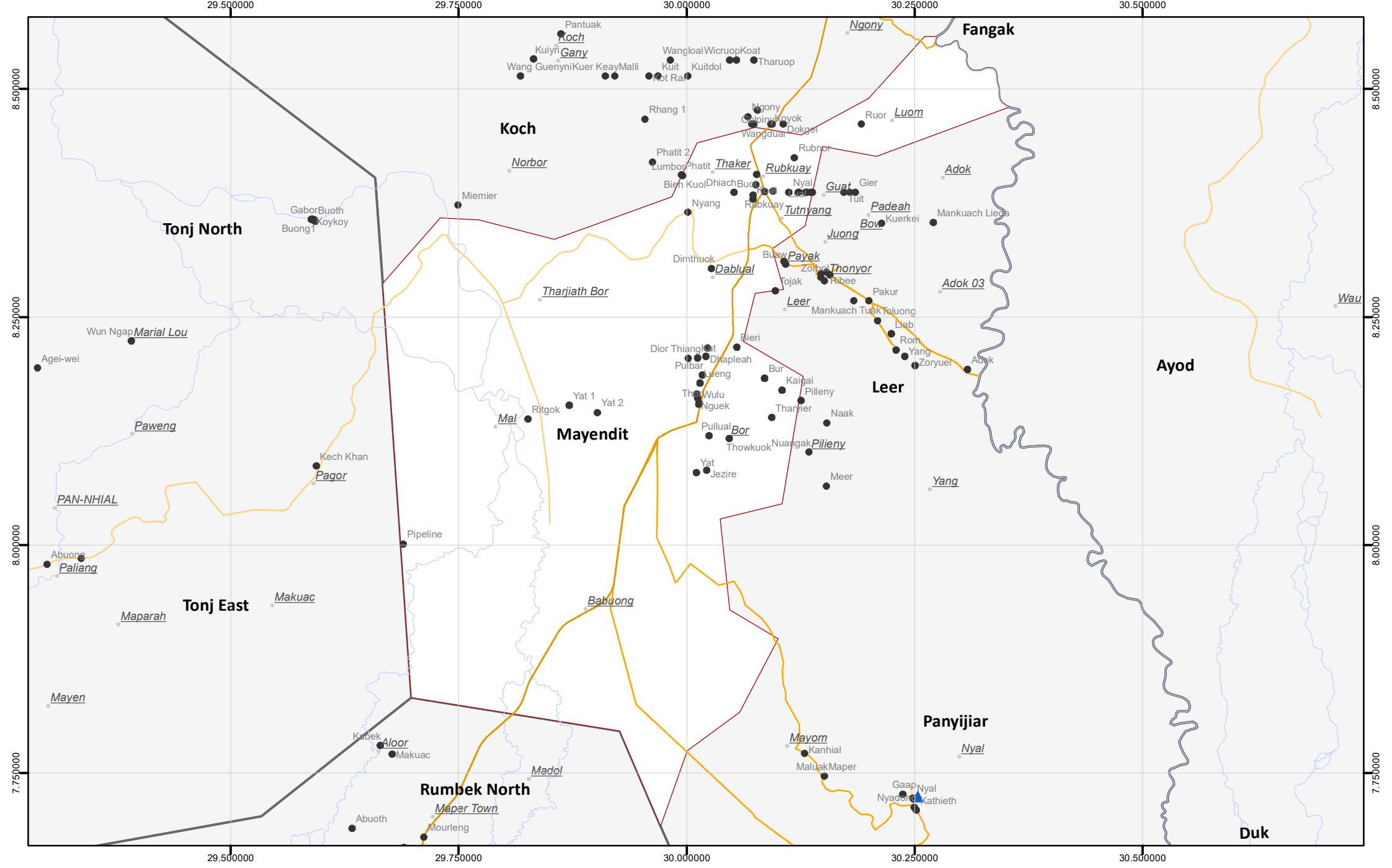
■ Bordering Country

— Rivers

- ### Roads
- Primary
 - Secondary
 - Tertiary
 - Local/Urban



Disclaimer: This map is for illustration purposes only. Names and boundaries on this map do not imply official endorsement or acceptance by IOM.



Unity_Mayom

Locations covered as of March 2019

Displacement Tracking Matrix Mobility Tracking Round 5

Location Type

- Host community
- ▲ Site/settlement

● Sub Area

□ Focus County

□ State


■ Bordering Country

— Rivers

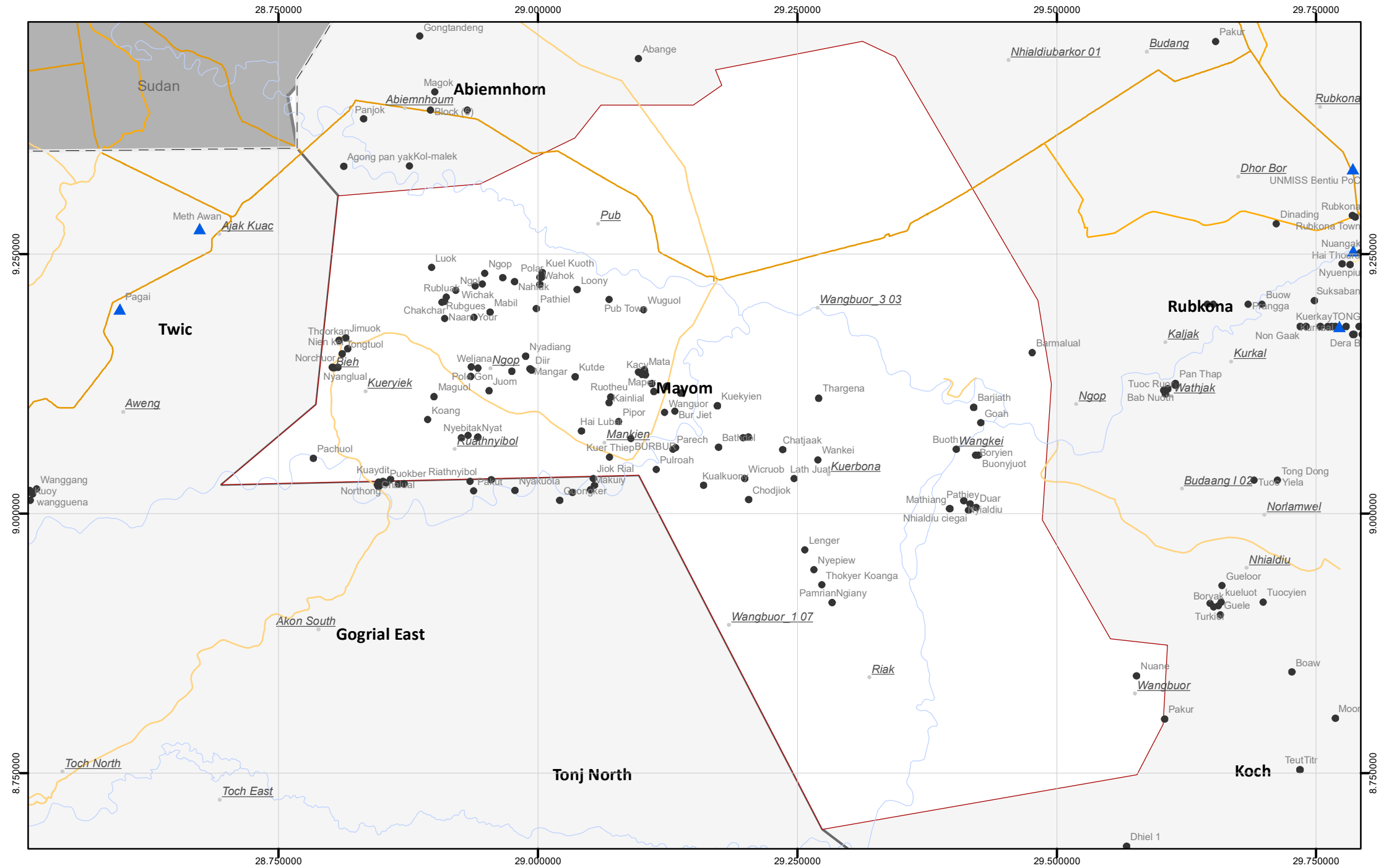
Roads

- Primary
- Secondary
- Tertiary
- Local/Urban

Kilometers 0 2.254.5 9 13.5 18



Disclaimer: This map is for illustration purposes only. Names and boundaries on this map do not imply official endorsement or acceptance by IOM.



Unity_Panyijiar

Locations covered as of March 2019

Displacement Tracking Matrix Mobility Tracking Round 5

Location Type

- Host community
- ▲ Site/settlement

● *Sub Area*

□ Focus County

□ State

■ Bordering Country

— Rivers


— Primary

— Secondary

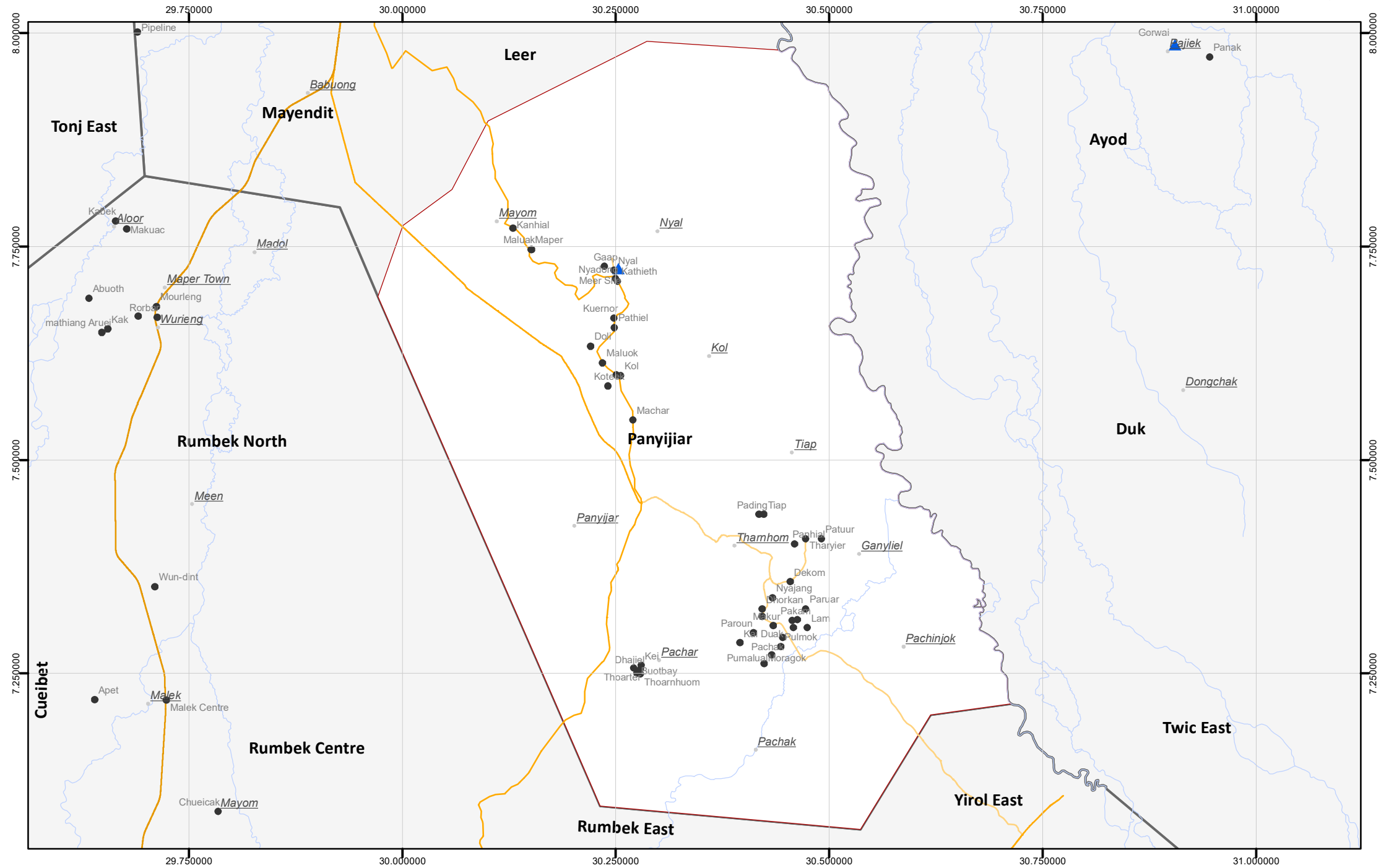
— Tertiary

— Local/Urban

Kilometers



Disclaimer: This map is for illustration purposes only. Names and boundaries on this map do not imply official endorsement or acceptance by IOM.



Unity_Pariang

Locations covered as of March 2019

Displacement Tracking Matrix Mobility Tracking Round 5

Location Type

- Host community
- ▲ Site/settlement

● *Sub Area*

□ Focus County

□ State


■ Bordering Country

— Rivers

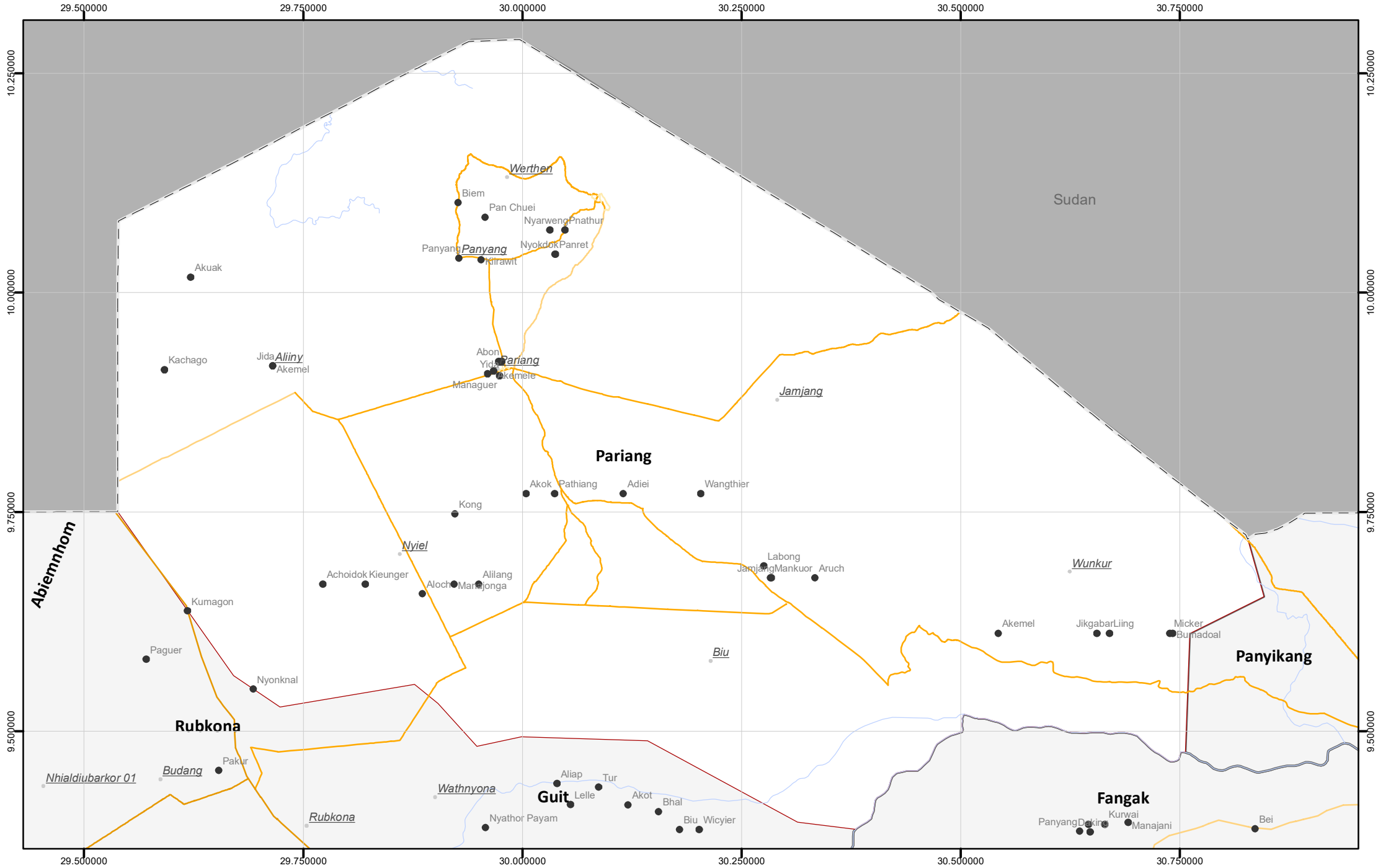
Roads

- Primary
- Secondary
- Tertiary
- Local/Urban

Kilometers



Disclaimer: This map is for illustration purposes only. Names and boundaries on this map do not imply official endorsement or acceptance by IOM.



Unity_Rubkona

Locations covered as of March 2019

Displacement Tracking Matrix Mobility Tracking Round 5

Location Type

- Host community
- ▲ Site/settlement

● Sub Area

□ Focus County

□ State


■ Bordering Country

— Rivers

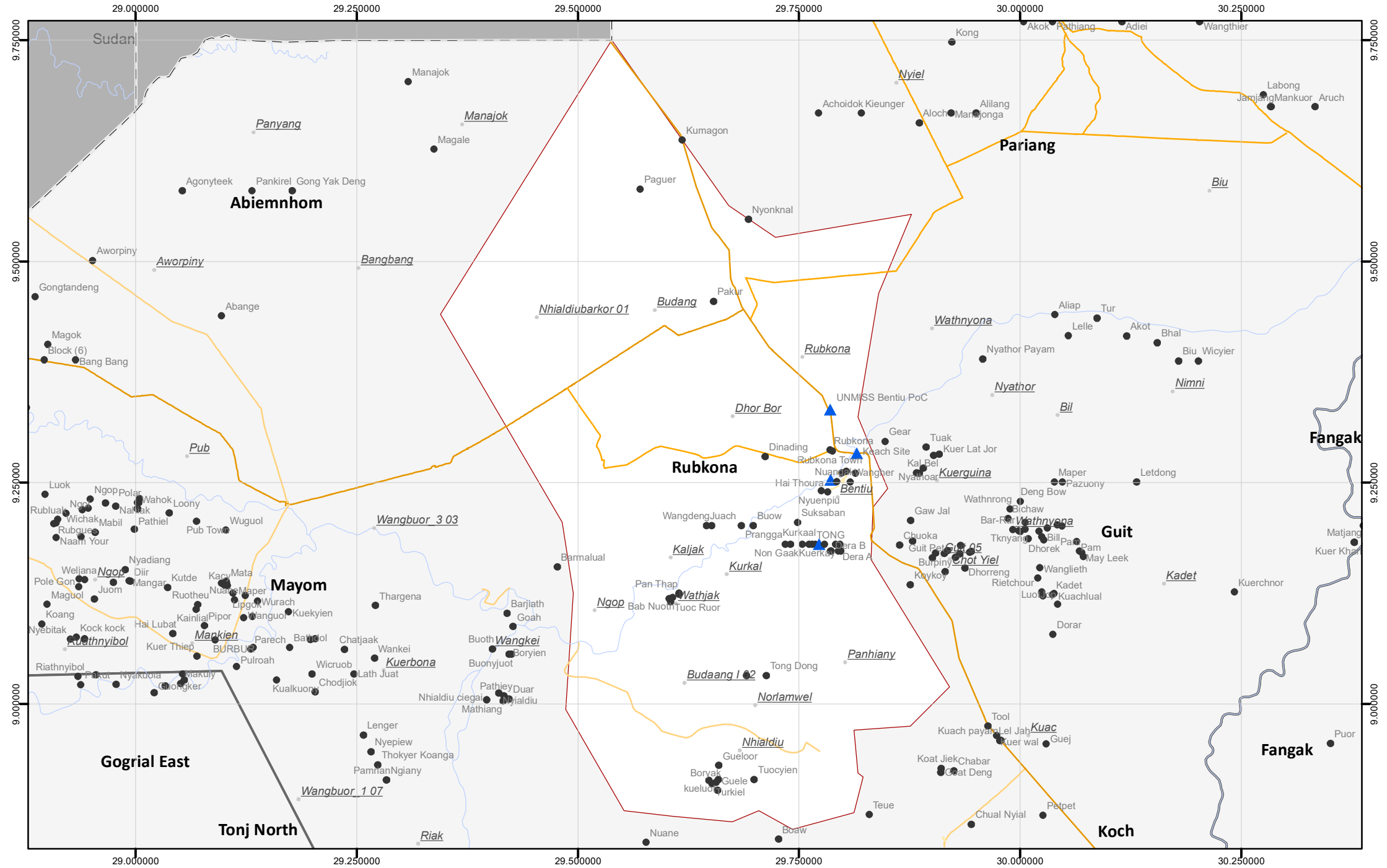
Roads

- Primary
- Secondary
- Tertiary
- Local/Urban

Kilometers



Disclaimer: This map is for illustration purposes only. Names and boundaries on this map do not imply official endorsement or acceptance by IOM.





Upper Nile_Baliet

Locations covered as of March 2019

Displacement Tracking Matrix Mobility Tracking Round 5

Location Type

- Host community
- ▲ Site/settlement

● Sub Area

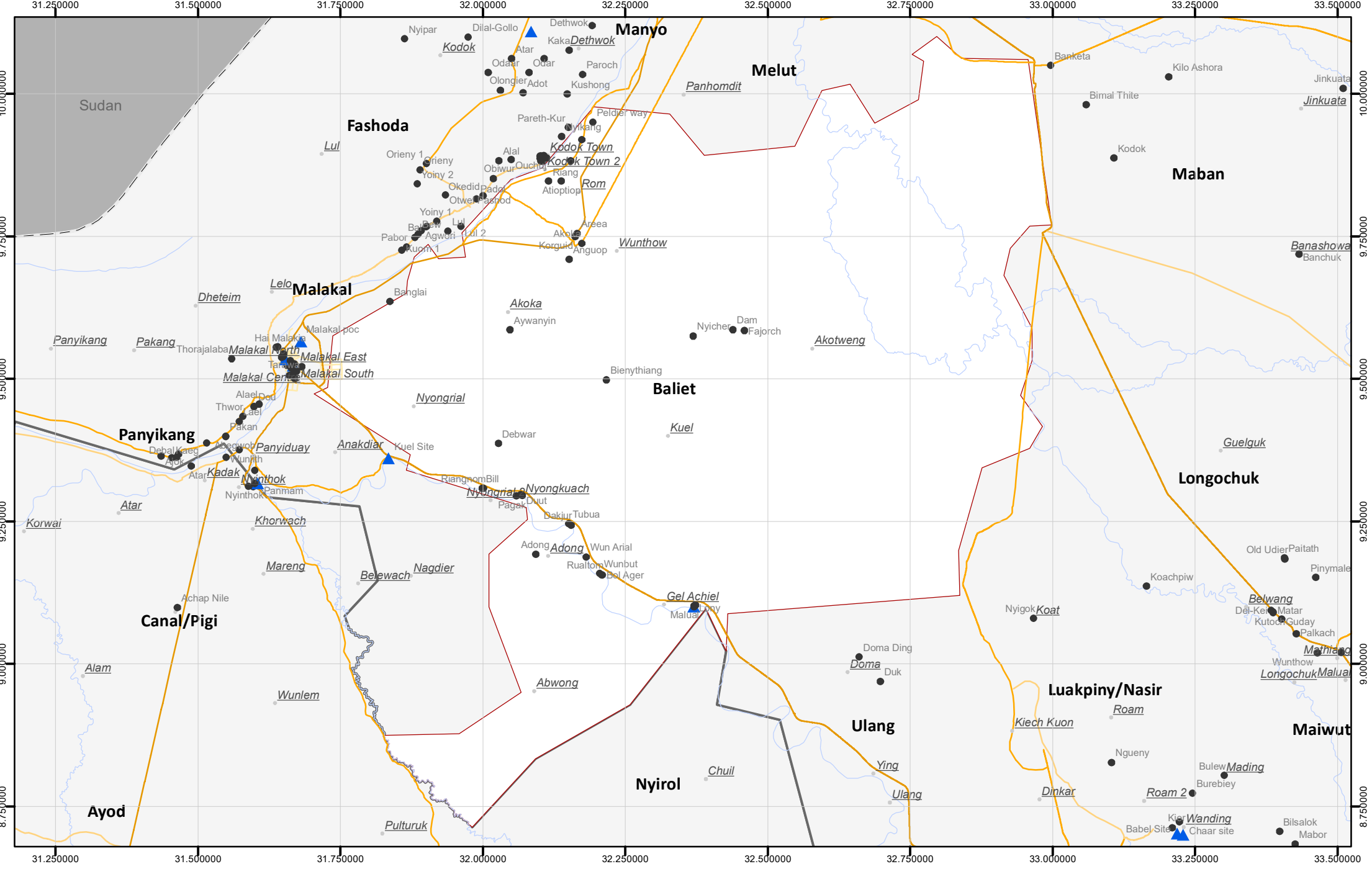
- Focus County
- State
- Bordering Country

— Rivers

- Primary
- Secondary
- Tertiary
- Local/Urban

Kilometers 0 4.258.5 17 25.5 34

Disclaimer: This map is for illustration purposes only. Names and boundaries on this map do not imply official endorsement or acceptance by IOM.



Upper Nile_Fashoda

Locations covered as of March 2019

Displacement Tracking Matrix Mobility Tracking Round 5

Location Type

- Host community
- ▲ Site/settlement

● Sub Area

□ Focus County

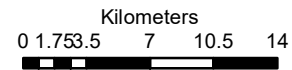
□ State

■ Bordering Country

— Rivers

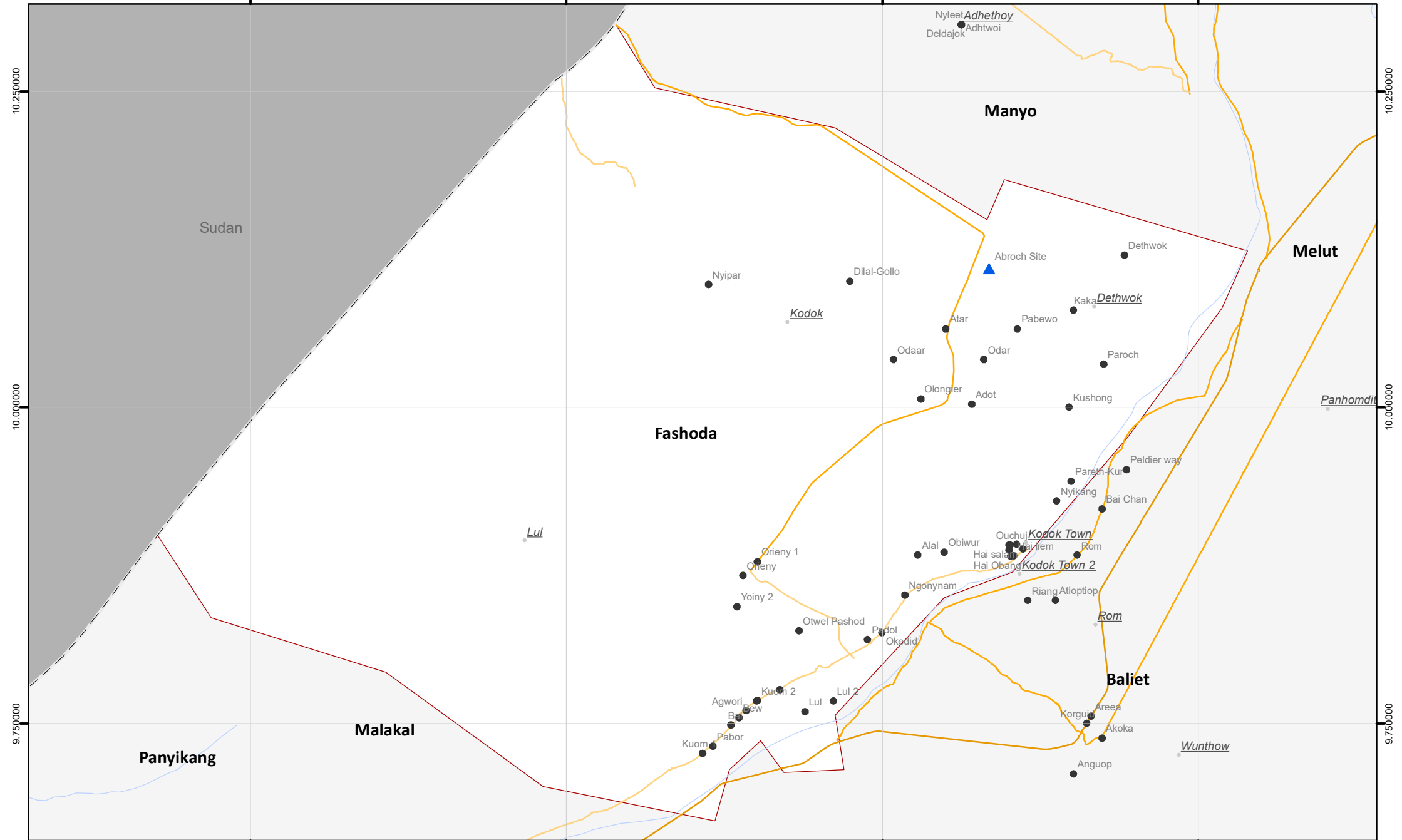
Roads

- Primary
- Secondary
- Tertiary
- Local/Urban



Disclaimer: This map is for illustration purposes only. Names and boundaries on this map do not imply official endorsement or acceptance by IOM.

31.500000 31.750000 32.000000 32.250000



31.500000 31.750000 32.000000 32.250000

10.250000

10.000000

9.750000

10.250000

10.000000

9.750000

Upper Nile_Longochuk

Locations covered as of March 2019

Displacement Tracking Matrix Mobility Tracking Round 5

Location Type

- Host community
- ▲ Site/settlement

Sub Area

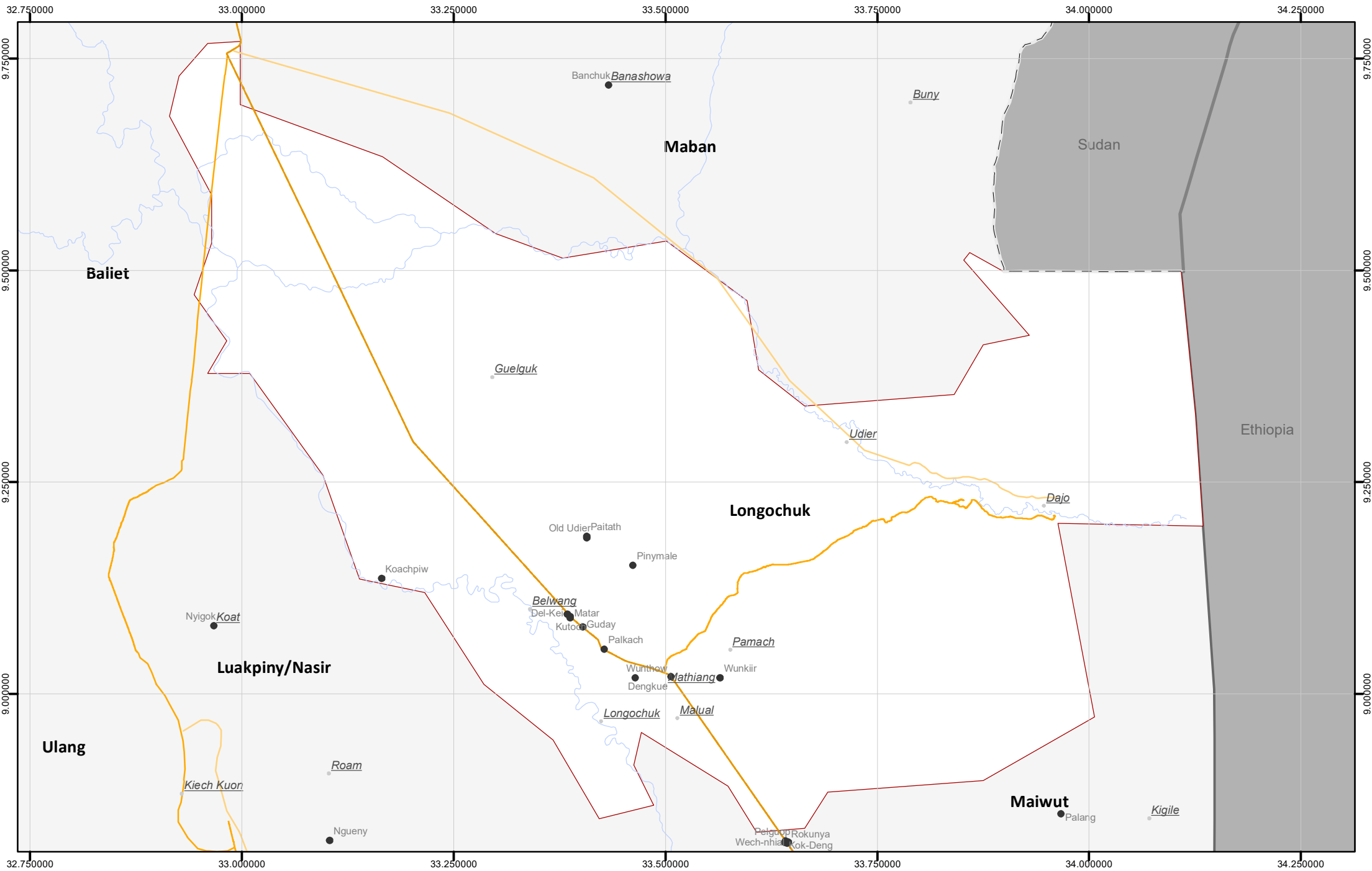
- Focus County
- State
- Bordering Country

Rivers

- Primary
- Secondary
- Tertiary
- Local/Urban

Kilometers
0 2.755.5 11 16.5 22

Disclaimer: This map is for illustration purposes only. Names and boundaries on this map do not imply official endorsement or acceptance by IOM.



Upper Nile_Luakpiny/Nasir

Locations covered as of March 2019

Displacement Tracking Matrix Mobility Tracking Round 5

Location Type

- Host community
- ▲ Site/settlement

Sub Area

- Sub Area

- Focus County

- State

- Bordering Country

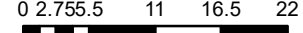
Rivers

- Rivers

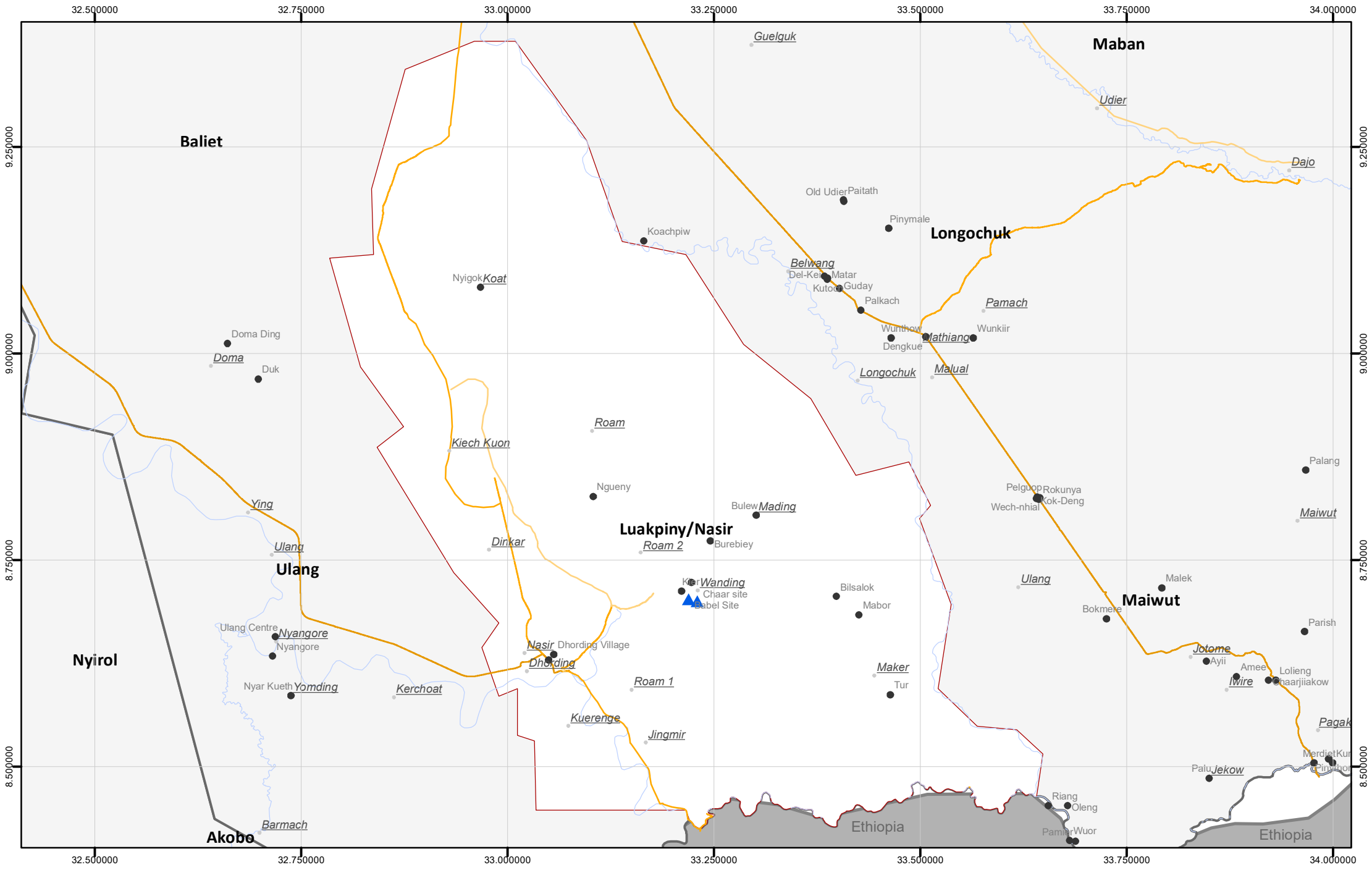
Roads

- Primary
- Secondary
- Tertiary
- Local/Urban

Kilometers
0 2.755.5 11 16.5 22



Disclaimer: This map is for illustration purposes only. Names and boundaries on this map do not imply official endorsement or acceptance by IOM.



Upper Nile_Maban

Locations covered as of March 2019

Displacement Tracking Matrix Mobility Tracking Round 5

Location Type

- Host community
- ▲ Site/settlement

● *Sub Area*

□ Focus County

□ State

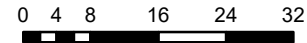
■ Bordering Country

— Rivers

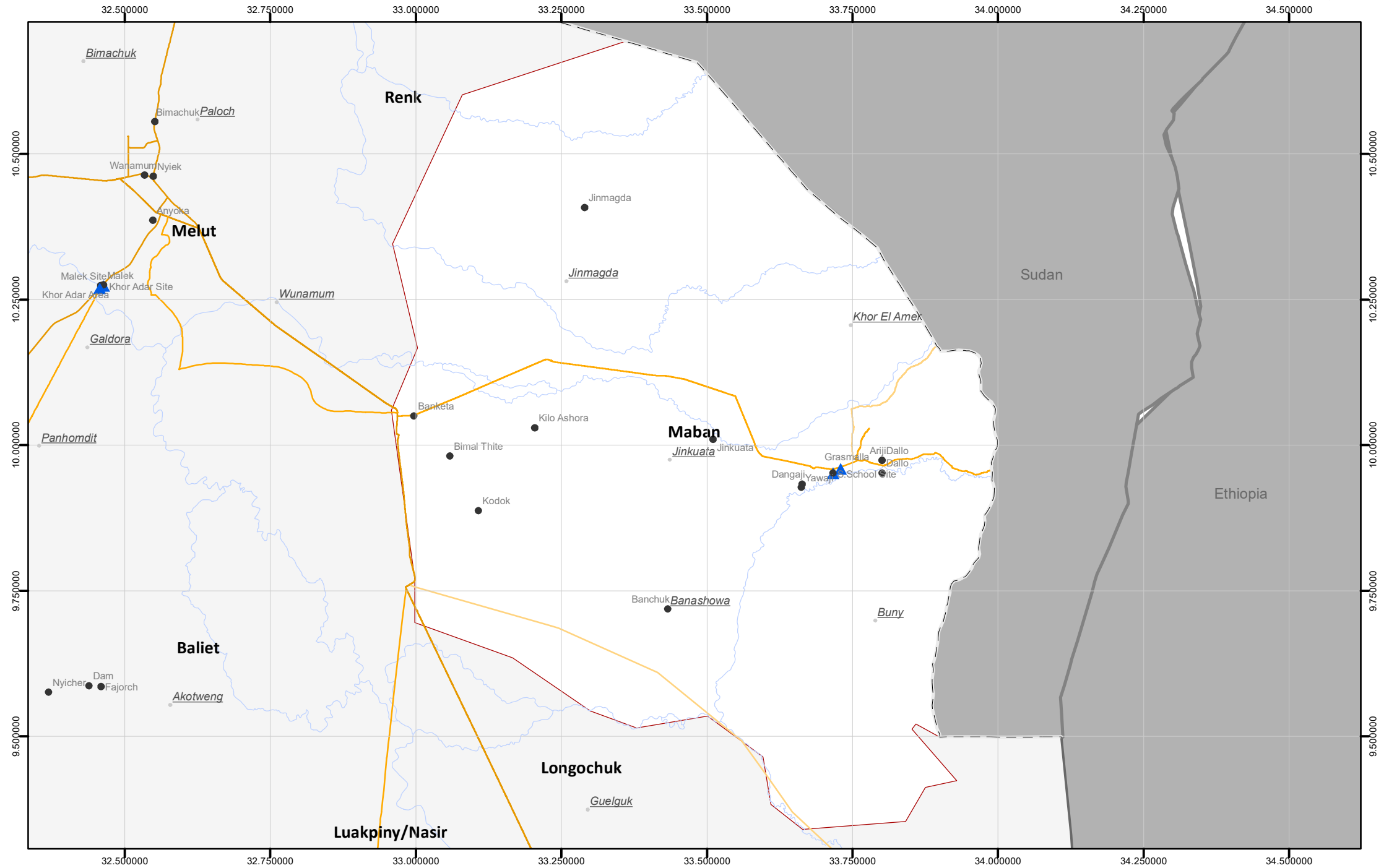
Roads

- Primary
- Secondary
- Tertiary
- Local/Urban

Kilometers



Disclaimer: This map is for illustration purposes only. Names and boundaries on this map do not imply official endorsement or acceptance by IOM.



Upper Nile_Maiwut

Locations covered as of March 2019

Displacement Tracking Matrix Mobility Tracking Round 5

Location Type

- Host community
- ▲ Site/settlement

● *Sub Area*

□ Focus County

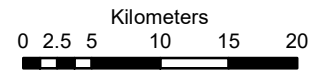
□ State

■ Bordering Country

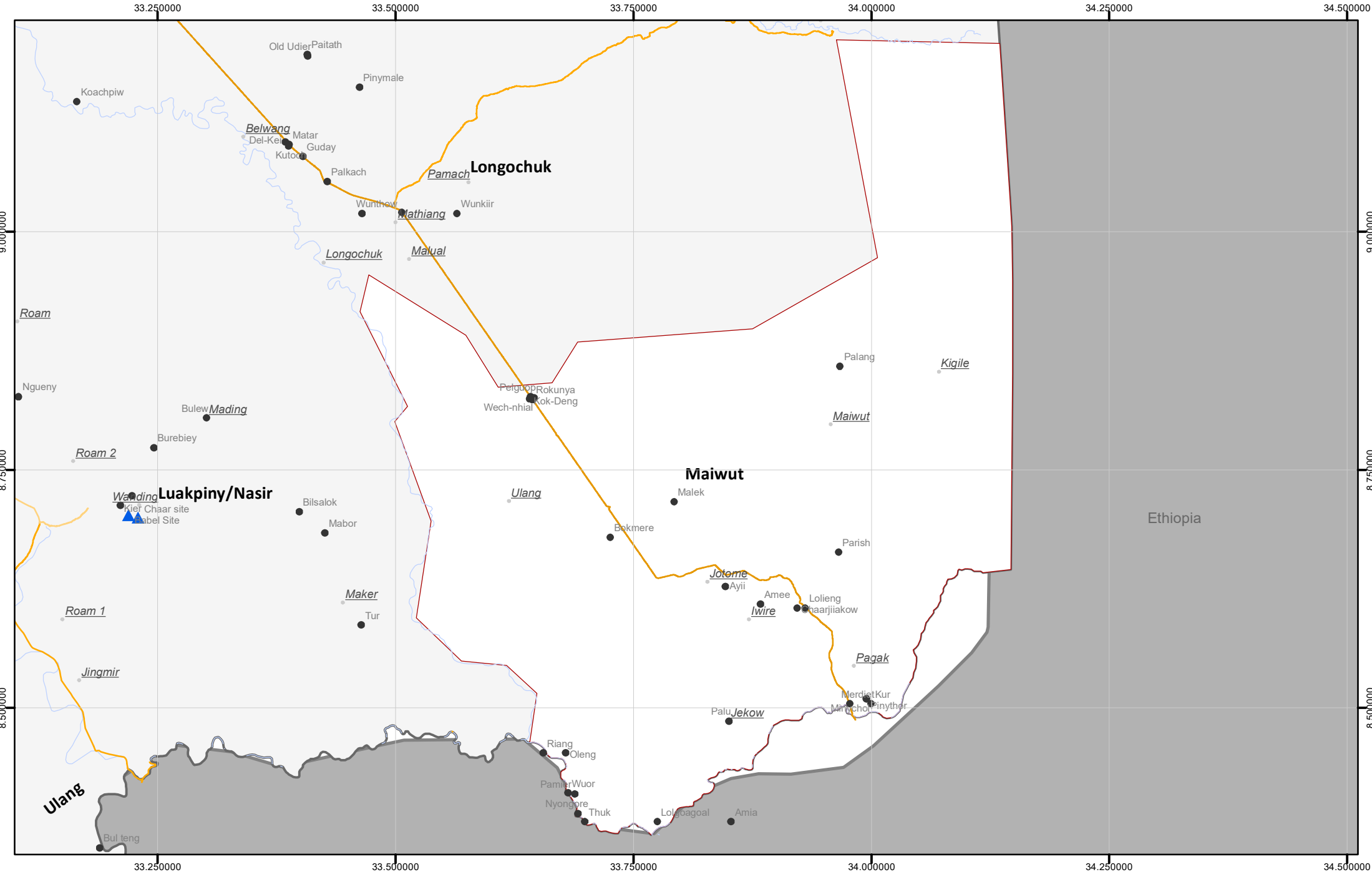
— Rivers

Roads

- Primary
- Secondary
- Tertiary
- Local/Urban



Disclaimer: This map is for illustration purposes only. Names and boundaries on this map do not imply official endorsement or acceptance by IOM.



Upper Nile_Malakal

Locations covered as of March 2019

Displacement Tracking Matrix Mobility Tracking Round 5

Location Type

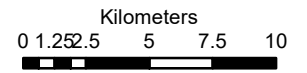
- Host community
- ▲ Site/settlement

Sub Area

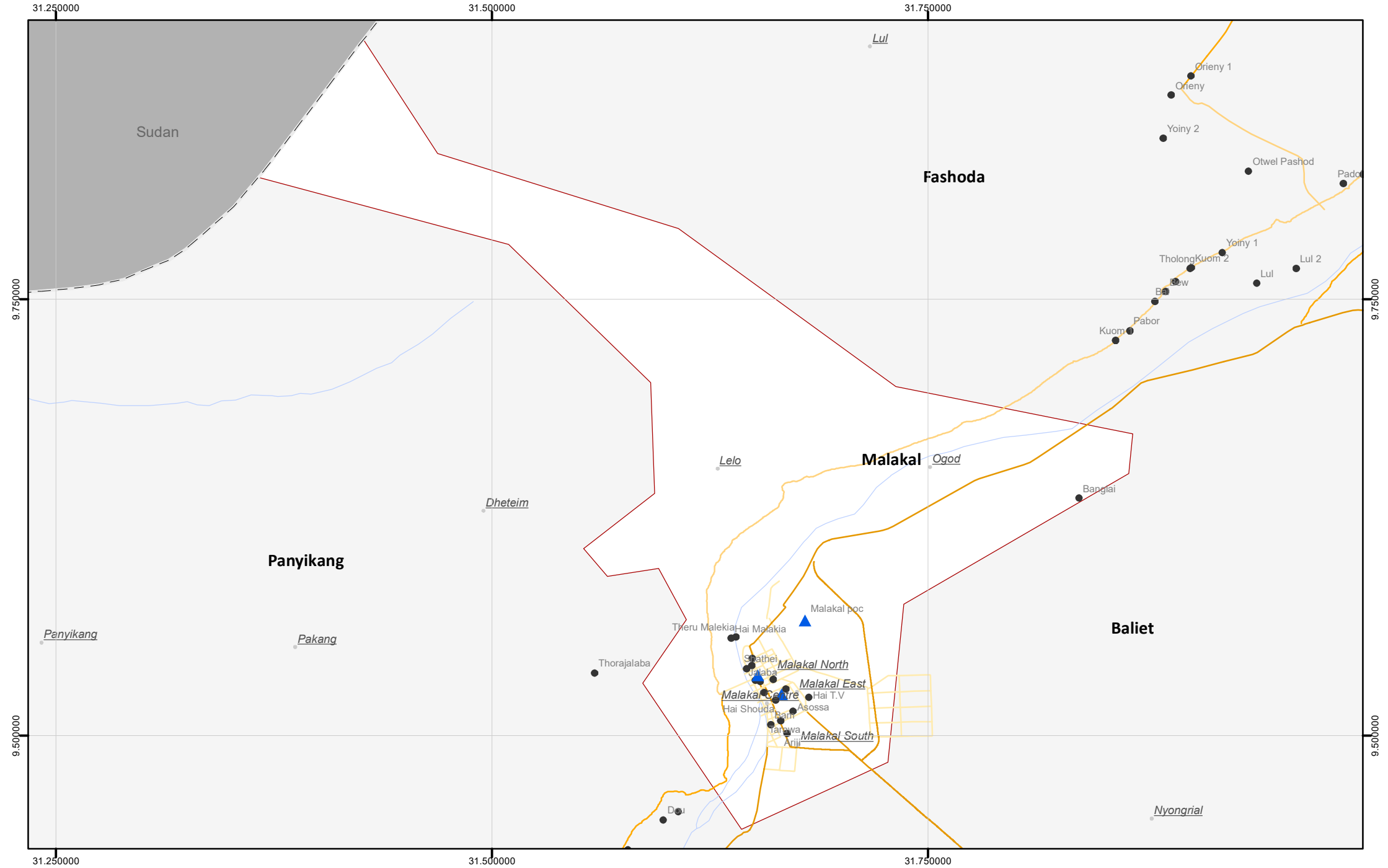
- Focus County
- State
- Bordering Country

Rivers

- Primary
- Secondary
- Tertiary
- Local/Urban



Disclaimer: This map is for illustration purposes only. Names and boundaries on this map do not imply official endorsement or acceptance by IOM.



Upper Nile_Manyo

Locations covered as of March 2019

Displacement Tracking Matrix Mobility Tracking Round 5

Location Type

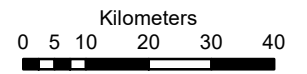
- Host community
- ▲ Site/settlement

● Sub Area

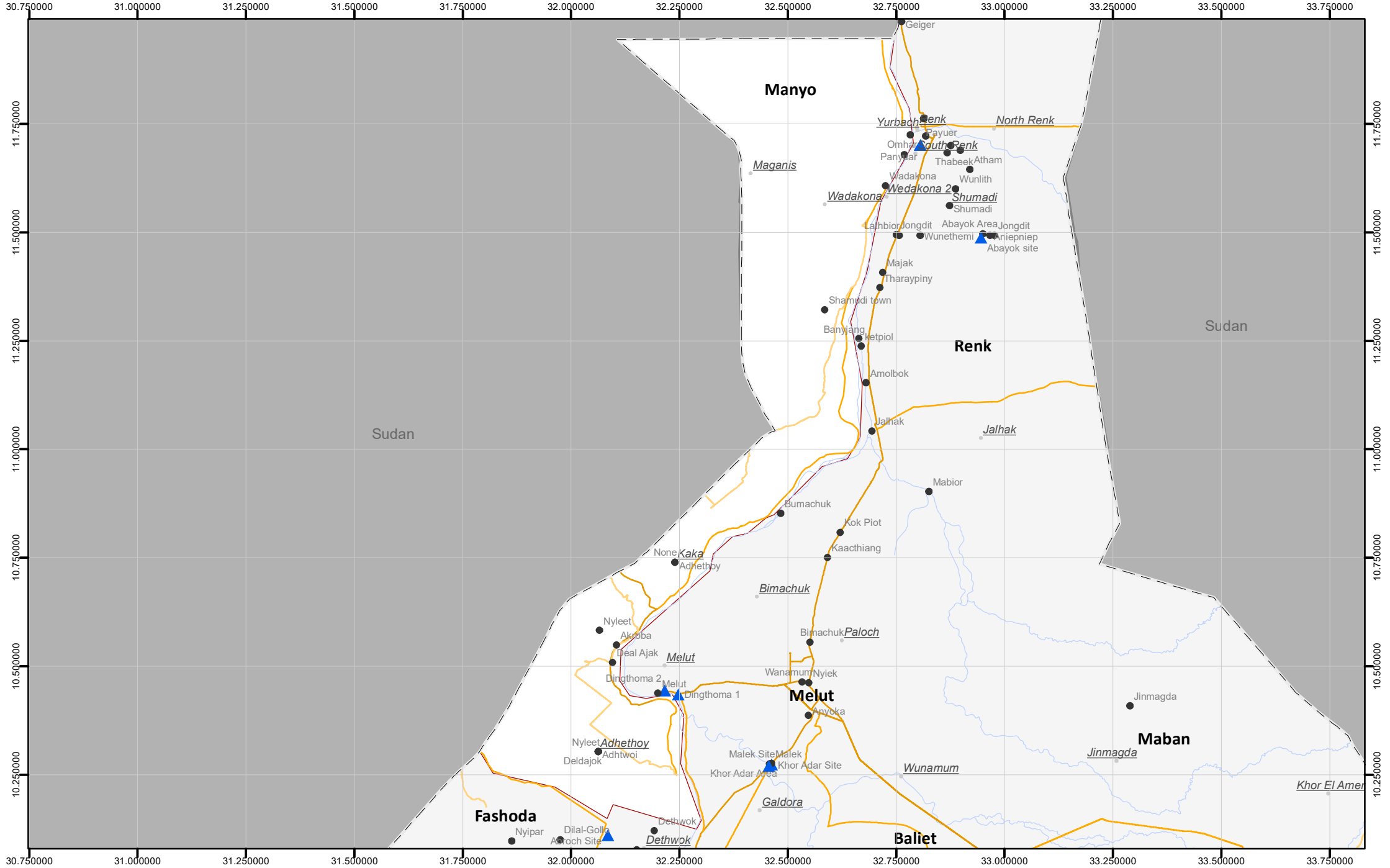
- Focus County
- State
- Bordering Country

— Rivers

- ### Roads
- Primary
 - Secondary
 - Tertiary
 - Local/Urban



Disclaimer: This map is for illustration purposes only. Names and boundaries on this map do not imply official endorsement or acceptance by IOM.



Upper Nile_Melut

Locations covered as of March 2019

Displacement Tracking Matrix Mobility Tracking Round 5

Location Type

- Host community
- ▲ Site/settlement

Sub Area

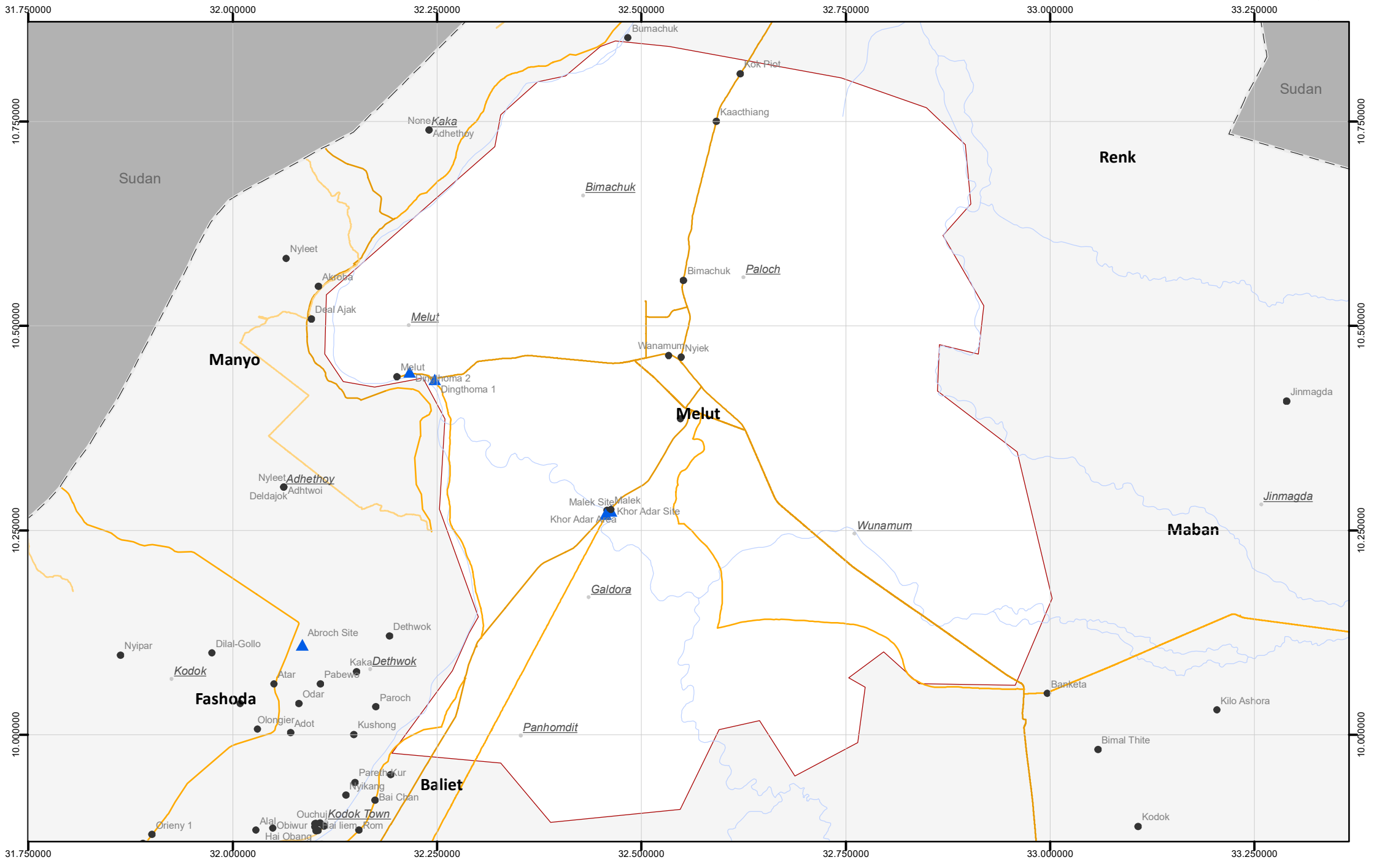
- ◻ Focus County
- ◻ State
- ◻ Bordering Country

Rivers

- Primary
- Secondary
- Tertiary
- Local/Urban

Kilometers
0 2.755.5 11 16.5 22

Disclaimer: This map is for illustration purposes only. Names and boundaries on this map do not imply official endorsement or acceptance by IOM.



Upper Nile_Panyikang

Locations covered as of March 2019

Displacement Tracking Matrix Mobility Tracking Round 5

Location Type

- Host community
- ▲ Site/settlement

● Sub Area

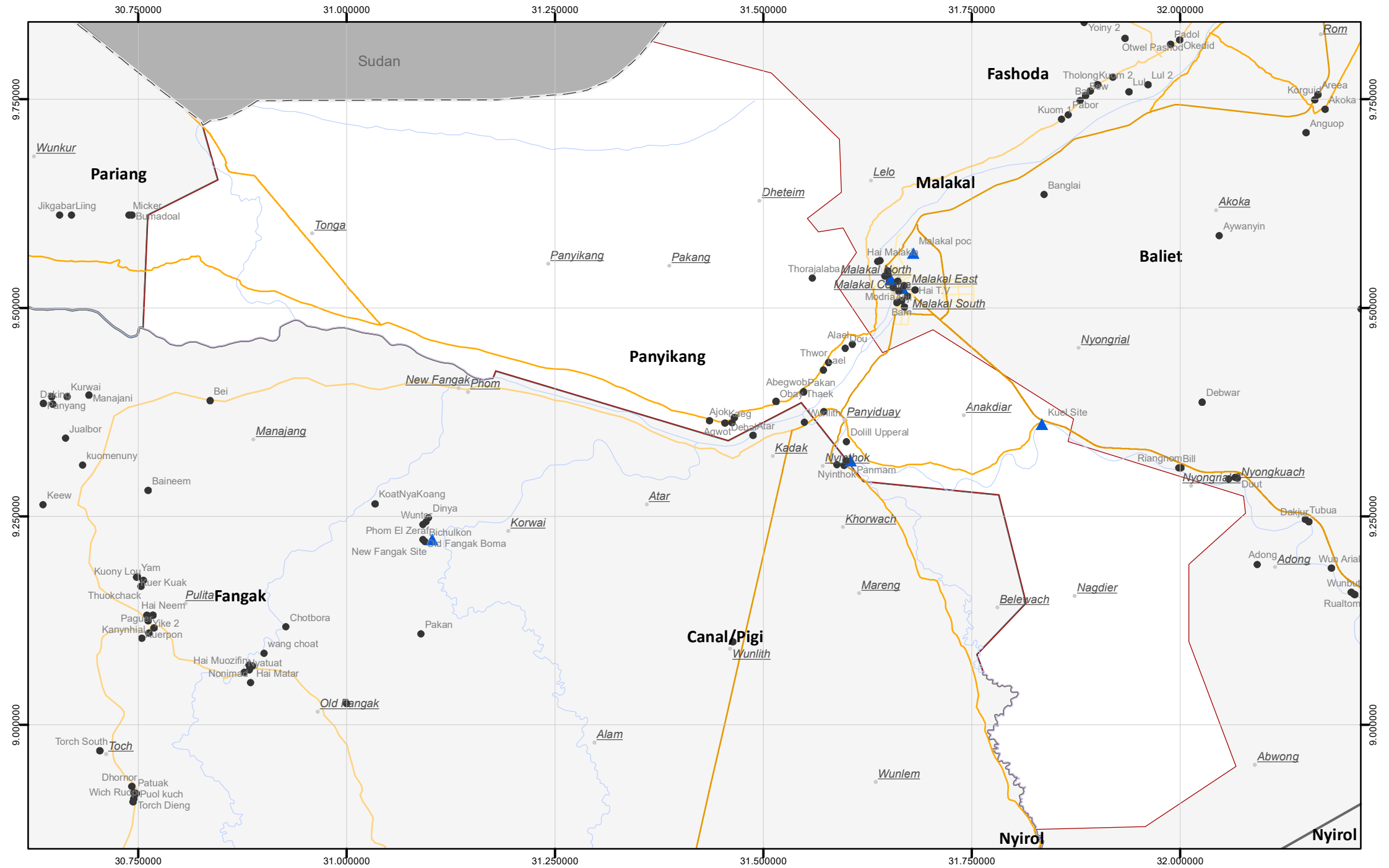
- Focus County
- State
- Bordering Country

— Rivers

- ### Roads
- Primary
 - Secondary
 - Tertiary
 - Local/Urban

Kilometers 0 2.755.5 11 16.5 22

Disclaimer: This map is for illustration purposes only. Names and boundaries on this map do not imply official endorsement or acceptance by IOM.



Upper Nile_Renk

Locations covered as of March 2019

Displacement Tracking Matrix Mobility Tracking Round 5

Location Type

- Host community
- ▲ Site/settlement

Sub Area

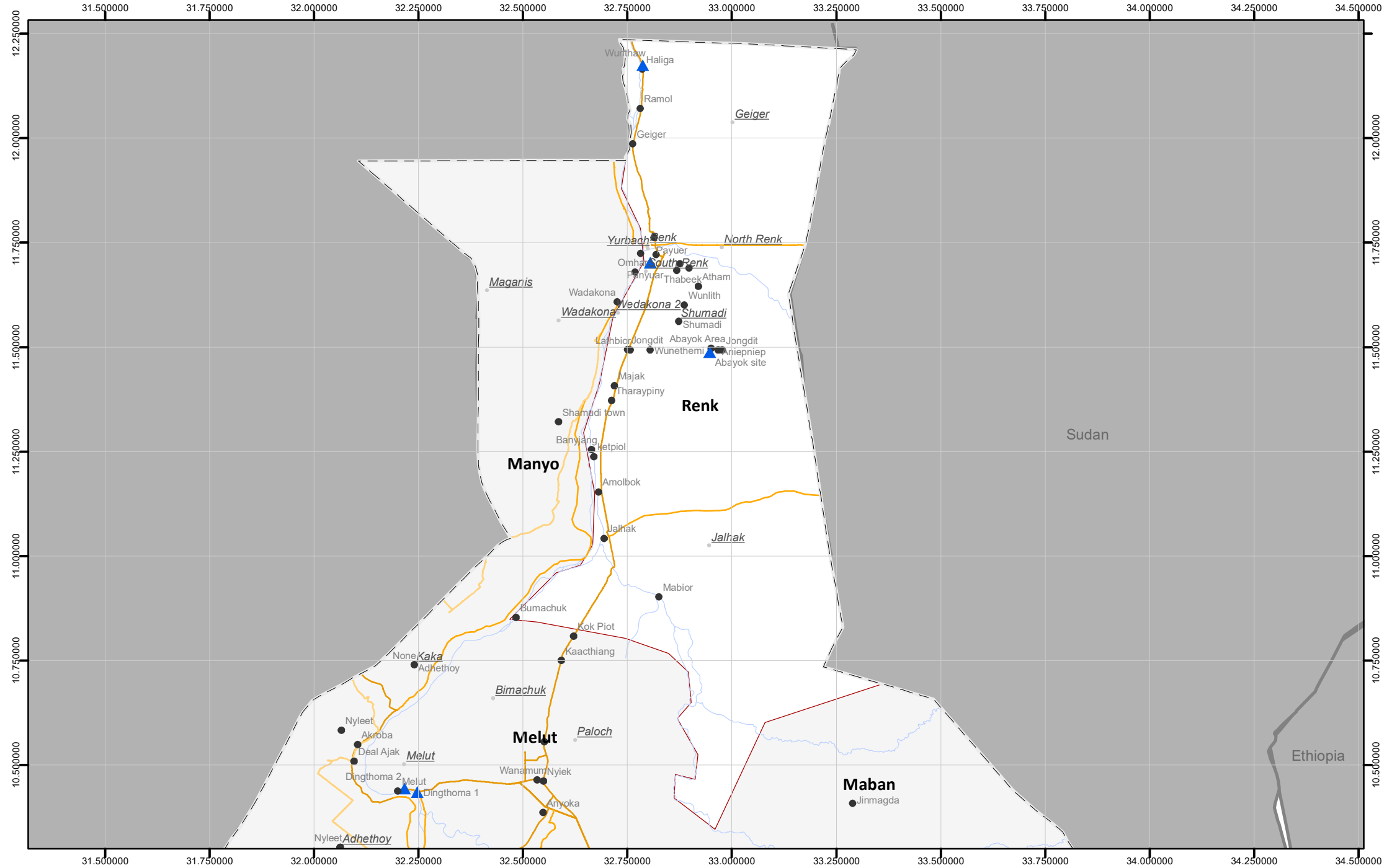
- Focus County
- State
- Bordering Country

Rivers

- Primary
- Secondary
- Tertiary
- Local/Urban

Kilometers
0 5 10 20 30 40

Disclaimer: This map is for illustration purposes only. Names and boundaries on this map do not imply official endorsement or acceptance by IOM.



Upper Nile_Ulang

Locations covered as of March 2019

Displacement Tracking Matrix Mobility Tracking Round 5

Location Type

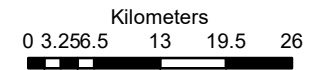
- Host community
- ▲ Site/settlement

● Sub Area

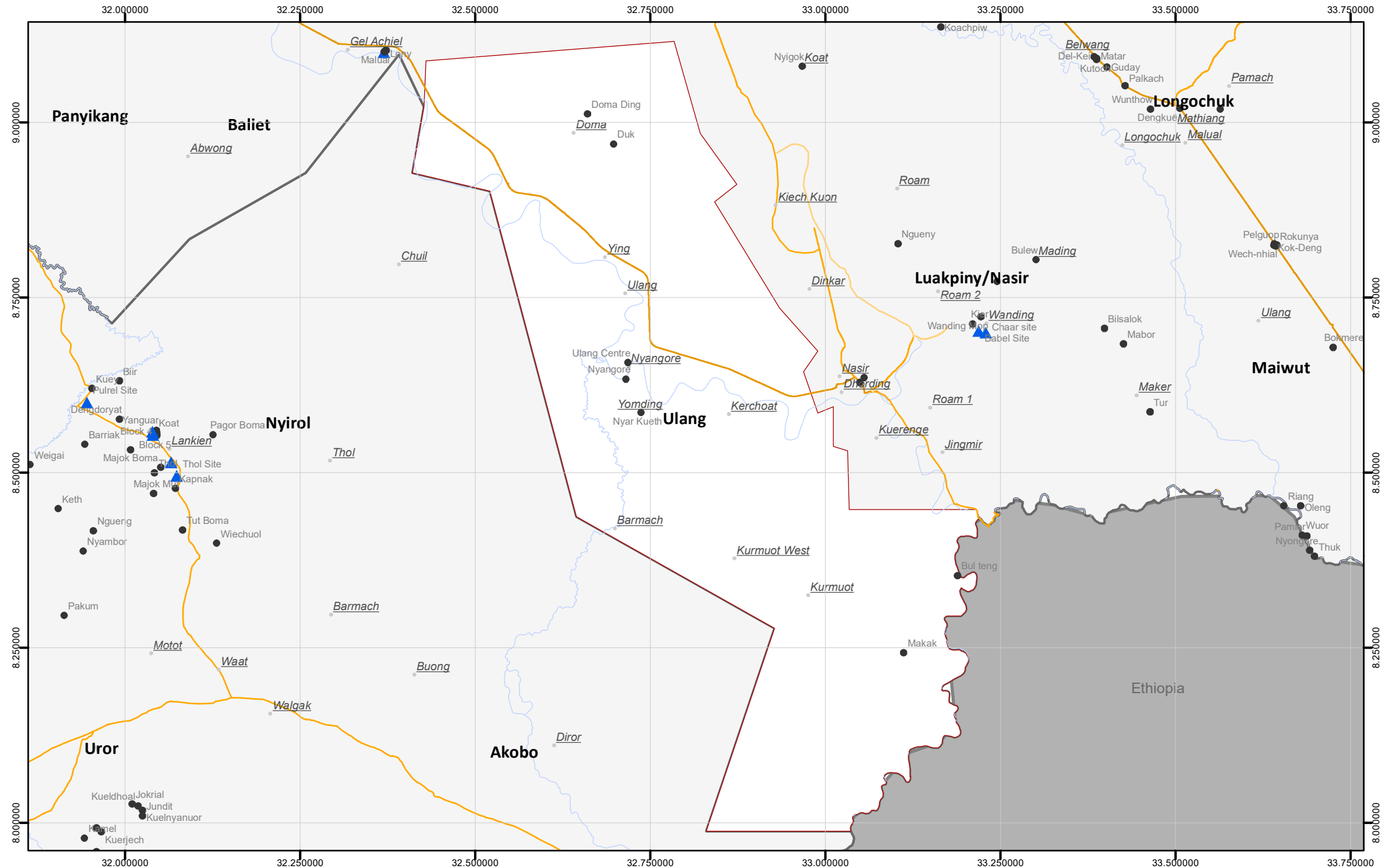
- Focus County
- State
- Bordering Country

— Rivers

- ### Roads
- Primary
 - Secondary
 - Tertiary
 - Local/Urban



Disclaimer: This map is for illustration purposes only. Names and boundaries on this map do not imply official endorsement or acceptance by IOM.



Warrap_Gogrial East

Locations covered as of March 2019

Displacement Tracking Matrix Mobility Tracking Round 5

Location Type

- Host community
- ▲ Site/settlement

● Sub Area

□ Focus County

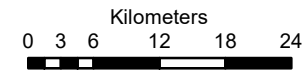
□ State

■ Bordering Country

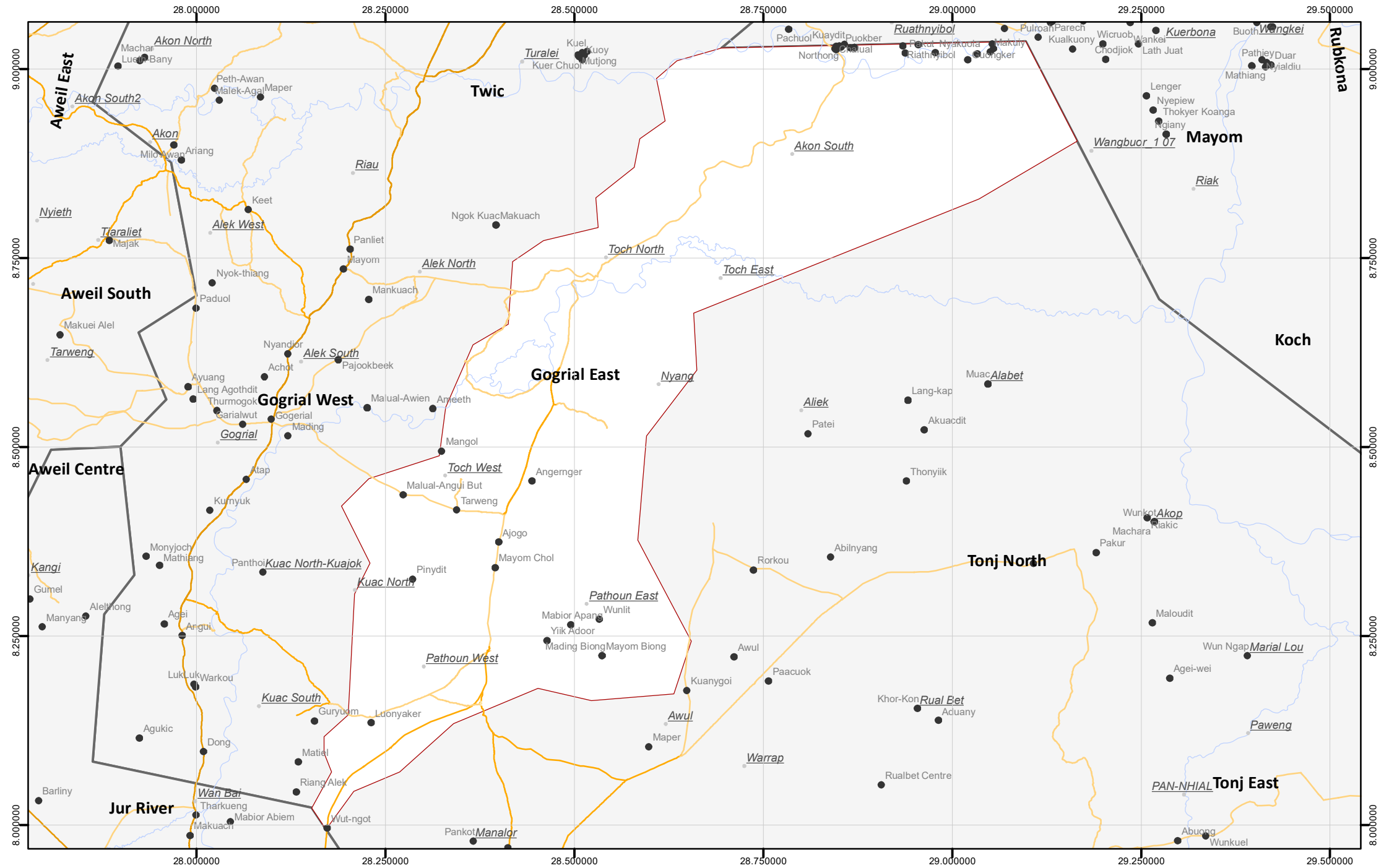
— Rivers

Roads

- Primary
- Secondary
- Tertiary
- Local/Urban



Disclaimer: This map is for illustration purposes only. Names and boundaries on this map do not imply official endorsement or acceptance by IOM.



Warrap_Gogrial West

Locations covered as of March 2019

Displacement Tracking Matrix Mobility Tracking Round 5

Location Type

- Host community
- ▲ Site/settlement

● Sub Area

□ Focus County

□ State

■ Bordering Country

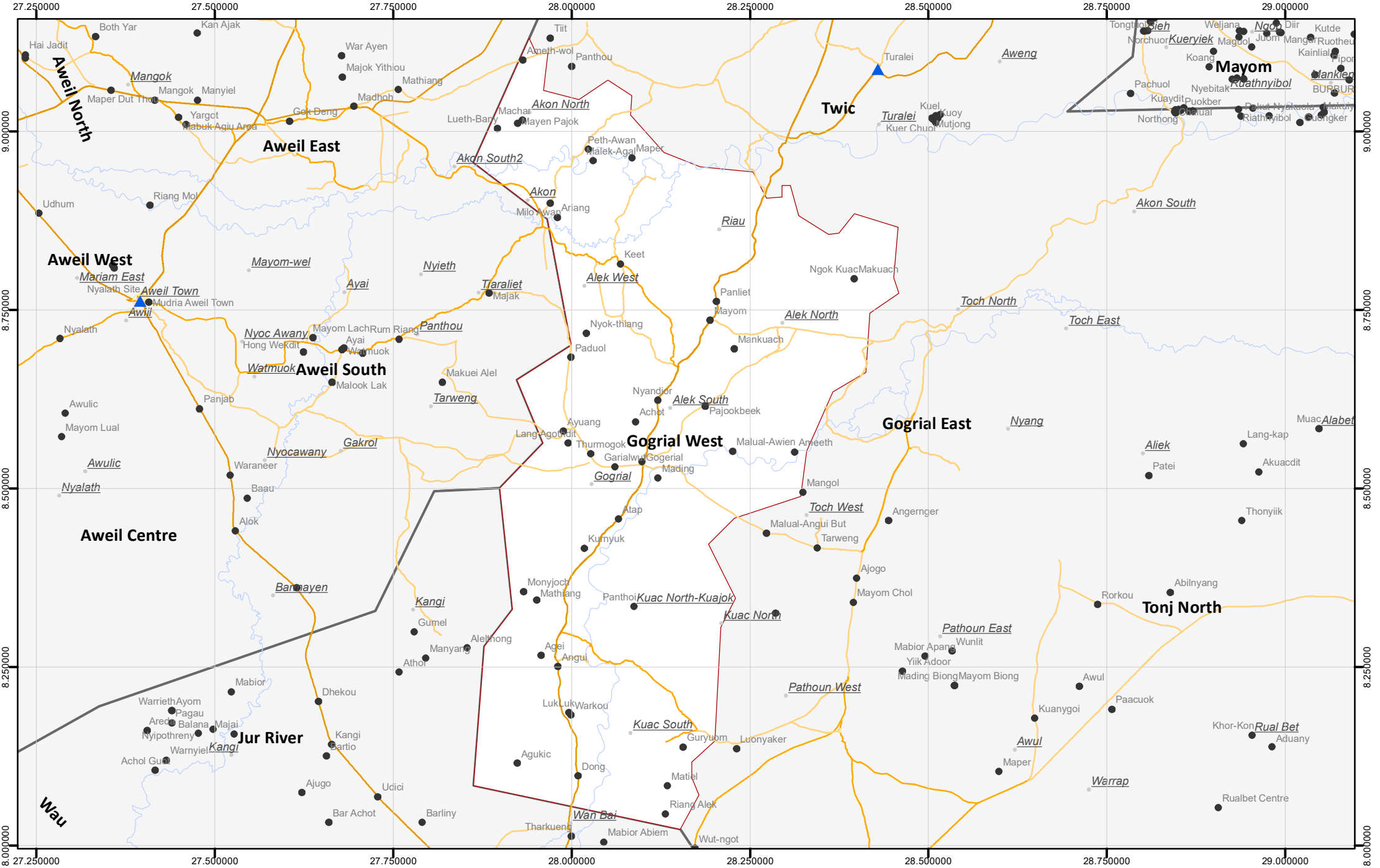
— Rivers

Roads

- Primary
- Secondary
- Tertiary
- Local/Urban

Kilometers 0 3.256.5 13 19.5 26

Disclaimer: This map is for illustration purposes only. Names and boundaries on this map do not imply official endorsement or acceptance by IOM.



Warrap_Tonj East

Locations covered as of March 2019

Displacement Tracking Matrix Mobility Tracking Round 5

Location Type

- Host community
- ▲ Site/settlement

● *Sub Area*

□ Focus County

□ State

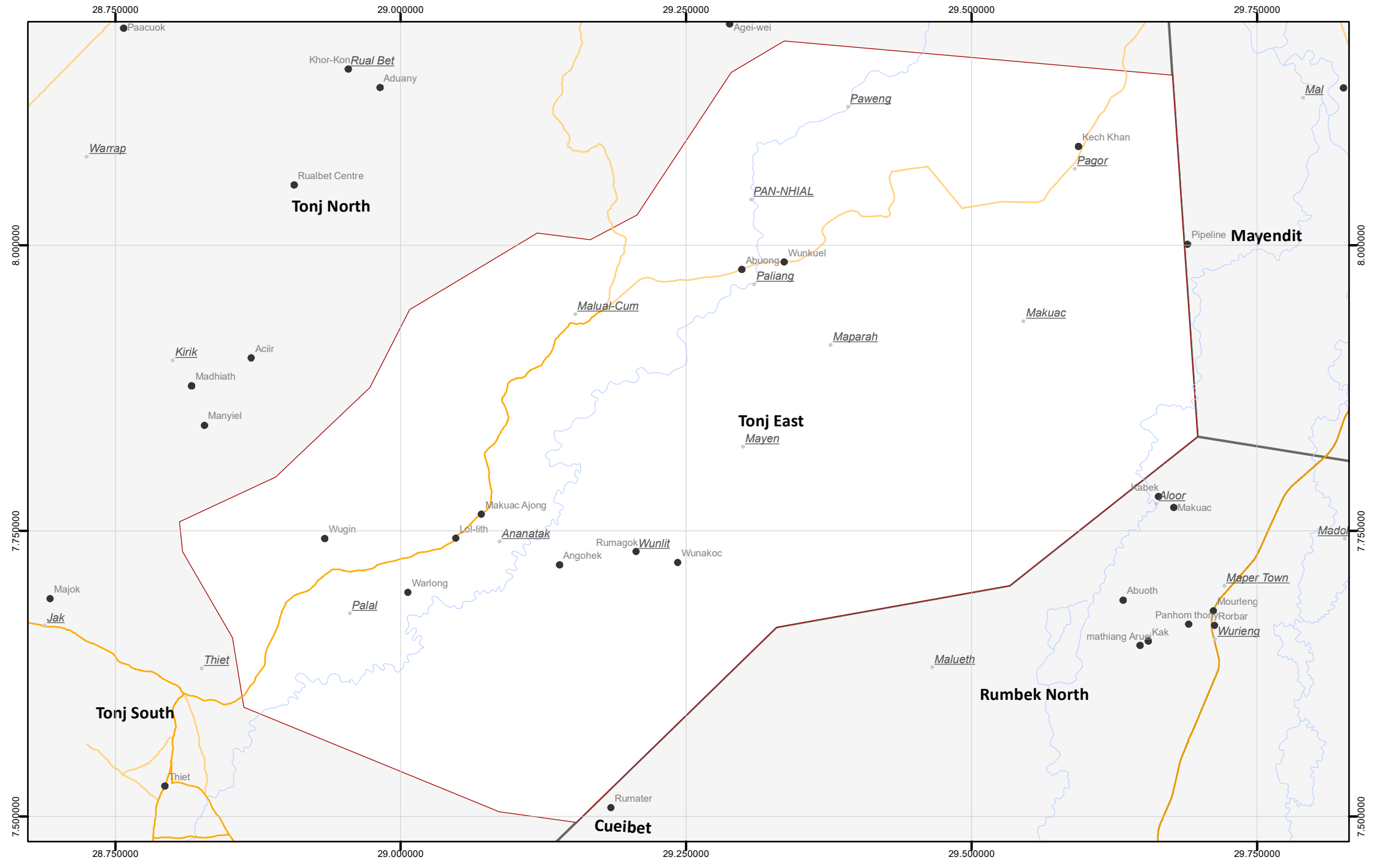
■ Bordering Country

— Rivers

- ## Roads
- Primary
 - Secondary
 - Tertiary
 - Local/Urban

Kilometers 0 2 4 8 12 16

Disclaimer: This map is for illustration purposes only. Names and boundaries on this map do not imply official dorsement or acceptance by IOM.





Warrap_Tonj North

Locations covered as of March 2019

Displacement Tracking Matrix Mobility Tracking Round 5

Location Type

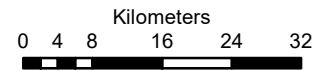
- Host community
- ▲ Site/settlement

● Sub Area

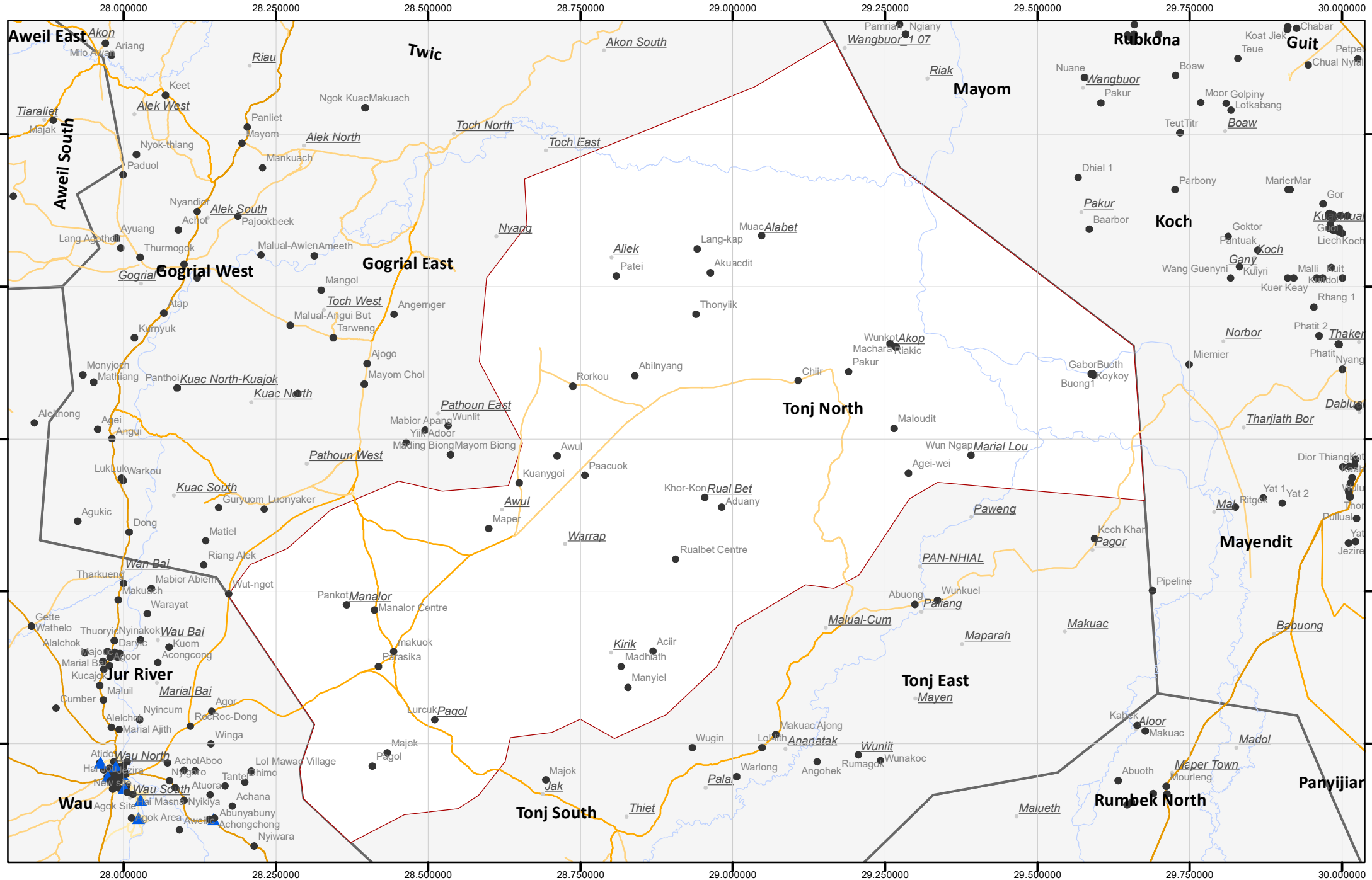
- Focus County
- State
- Bordering Country

— Rivers

- ### Roads
- Primary
 - Secondary
 - Tertiary
 - Local/Urban



Disclaimer: This map is for illustration purposes only. Names and boundaries on this map do not imply official endorsement or acceptance by IOM.





Warrap_Tonj South

Locations covered as of March 2019

Displacement Tracking Matrix Mobility Tracking Round 5

Location Type

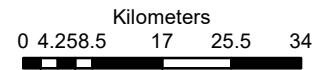
- Host community
- ▲ Site/settlement

● Sub Area

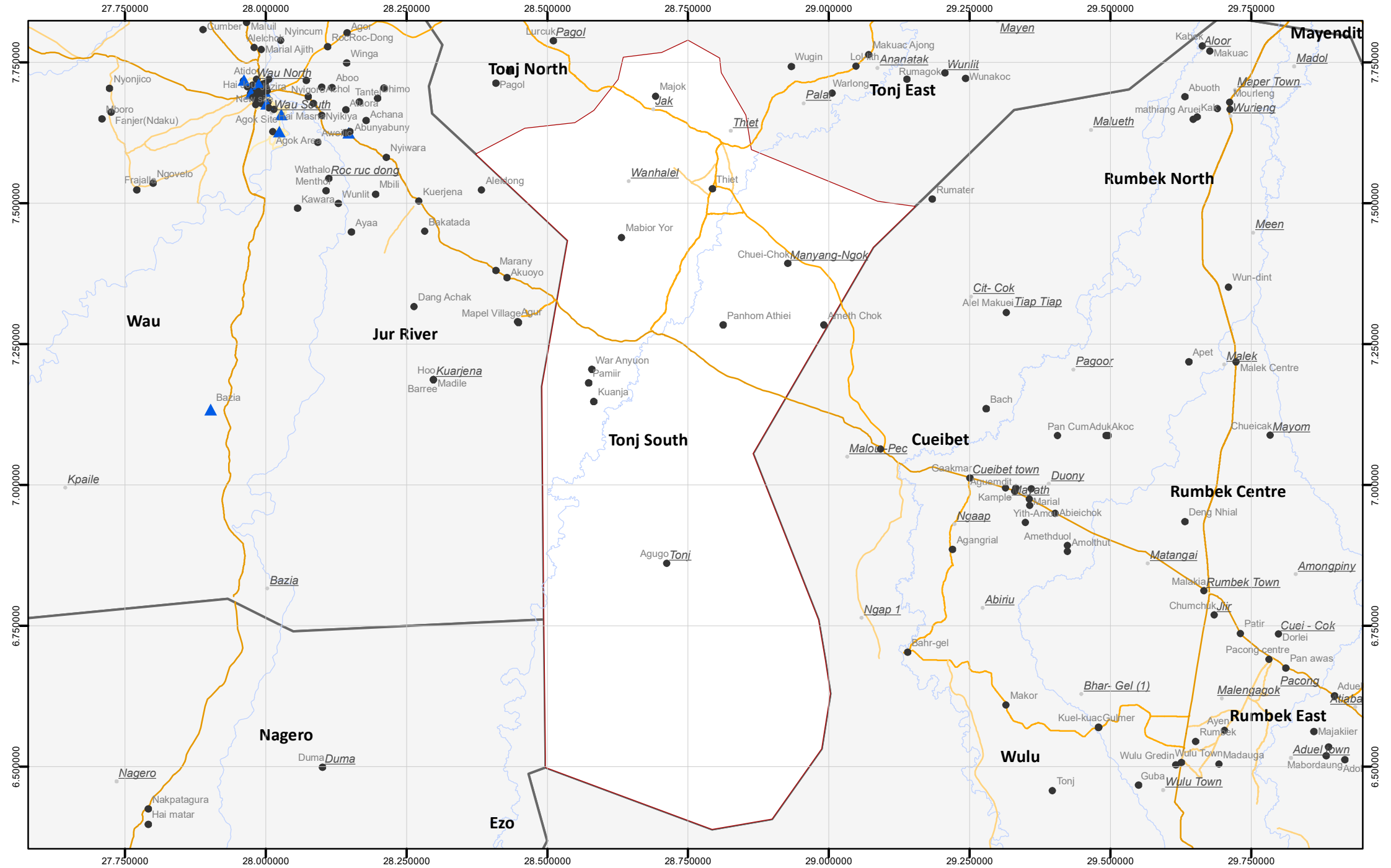
- Focus County
- State
- Bordering Country

— Rivers

- ### Roads
- Primary
 - Secondary
 - Tertiary
 - Local/Urban



Disclaimer: This map is for illustration purposes only. Names and boundaries on this map do not imply official endorsement or acceptance by IOM.



Warrap_Twic

Locations covered as of March 2019

Displacement Tracking Matrix Mobility Tracking Round 5

Location Type

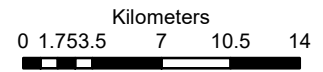
- Host community
- ▲ Site/settlement

● *Sub Area*

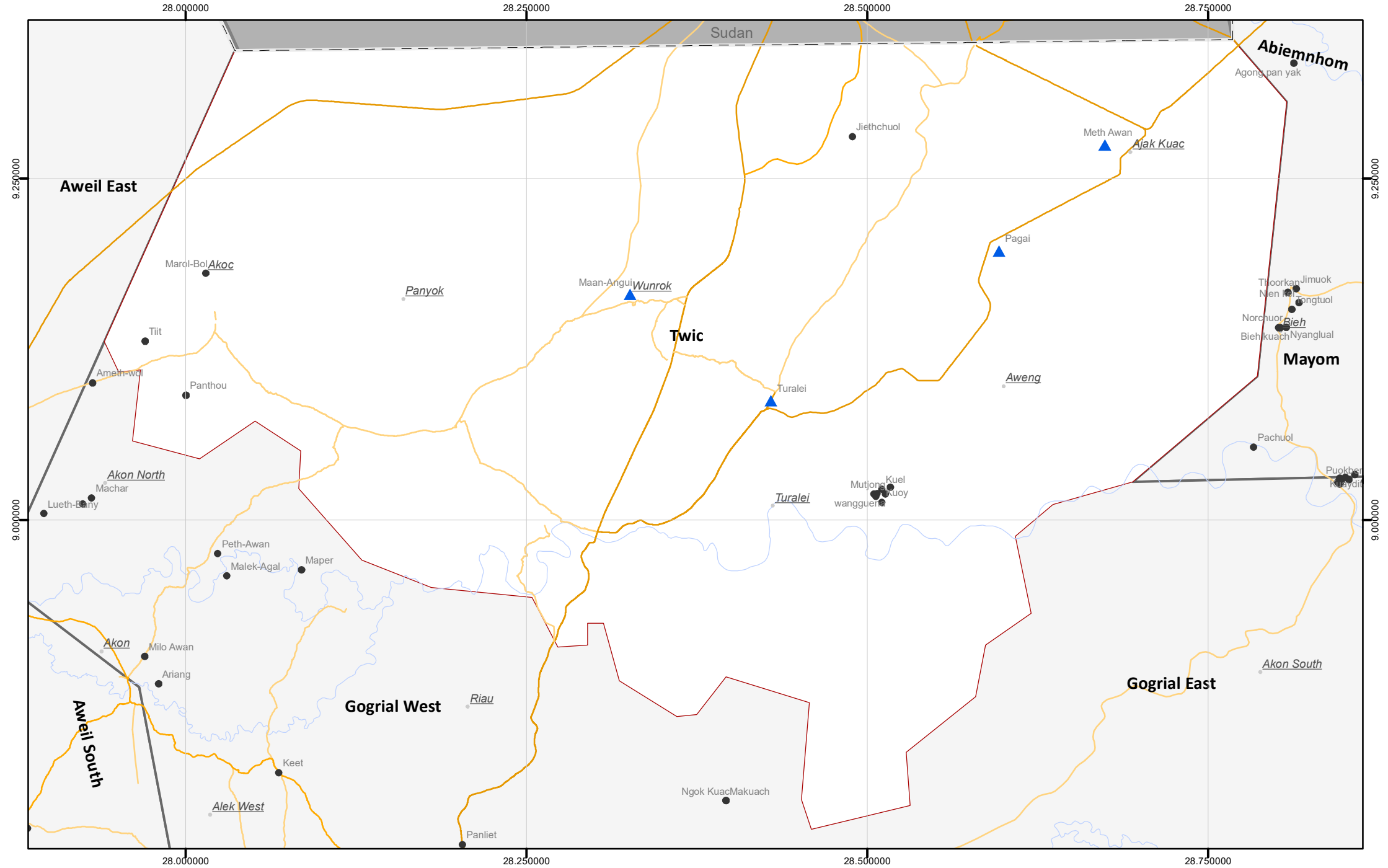
- Focus County
- State
- Bordering Country

— Rivers

- ### Roads
- Primary
 - Secondary
 - Tertiary
 - Local/Urban



Disclaimer: This map is for illustration purposes only. Names and boundaries on this map do not imply official endorsement or acceptance by IOM.



Western Bahr el Ghazal_Raja

Locations covered as of March 2019

Displacement Tracking Matrix Mobility Tracking Round 5

Location Type

- Host community
- ▲ Site/settlement

● Sub Area

□ Focus County

□ State

■ Bordering Country

— Rivers

— Primary

— Secondary

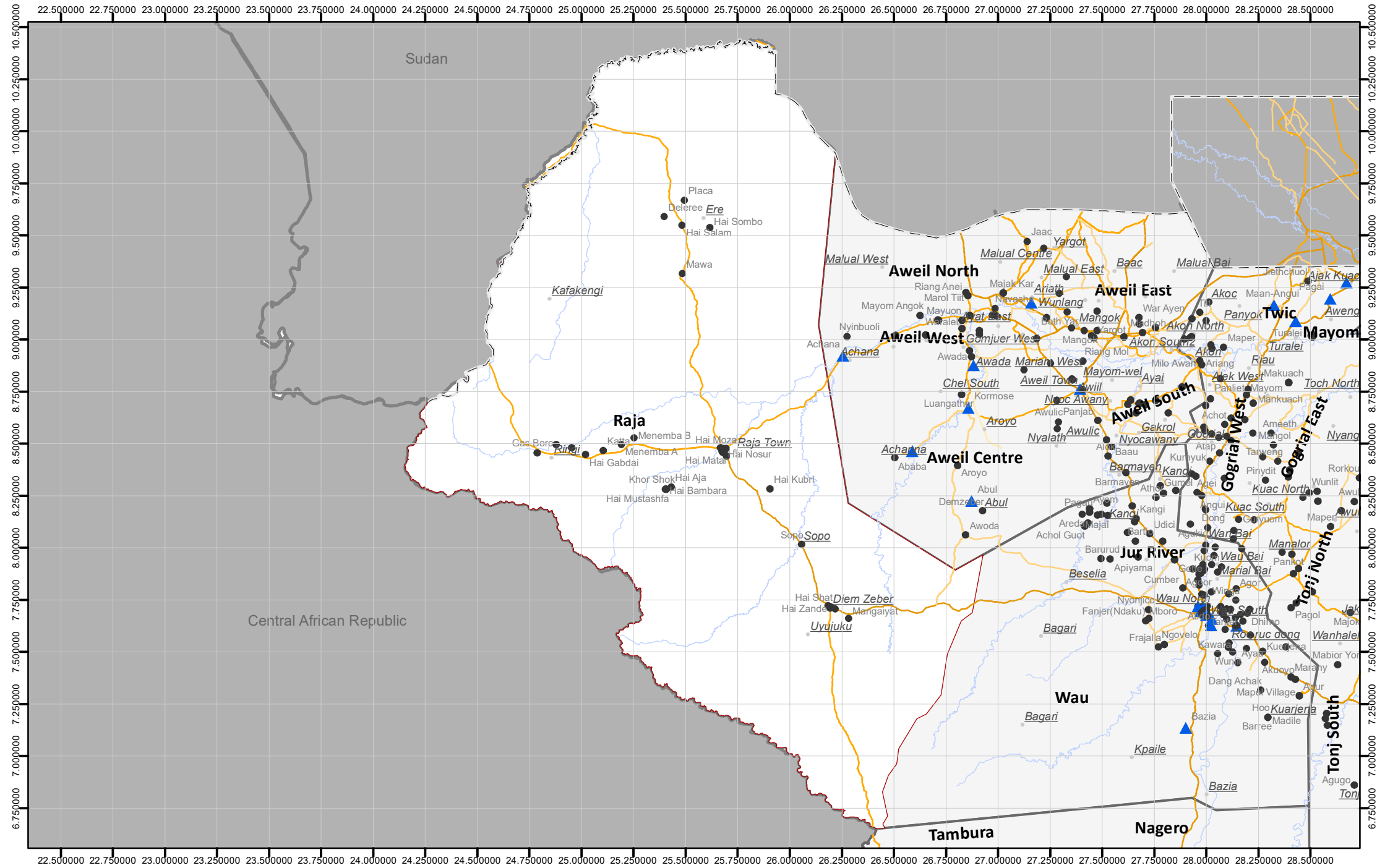
— Tertiary

— Local/Urban

Kilometers

0 10 20 40 60 80

Disclaimer: This map is for illustration purposes only. Names and boundaries on this map do not imply official endorsement or acceptance by IOM.





Western Bahr el Ghazal_Wau

Locations covered as of March 2019

Displacement Tracking Matrix Mobility Tracking Round 5

Location Type

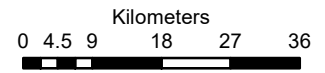
- Host community
- ▲ Site/settlement

Sub Area

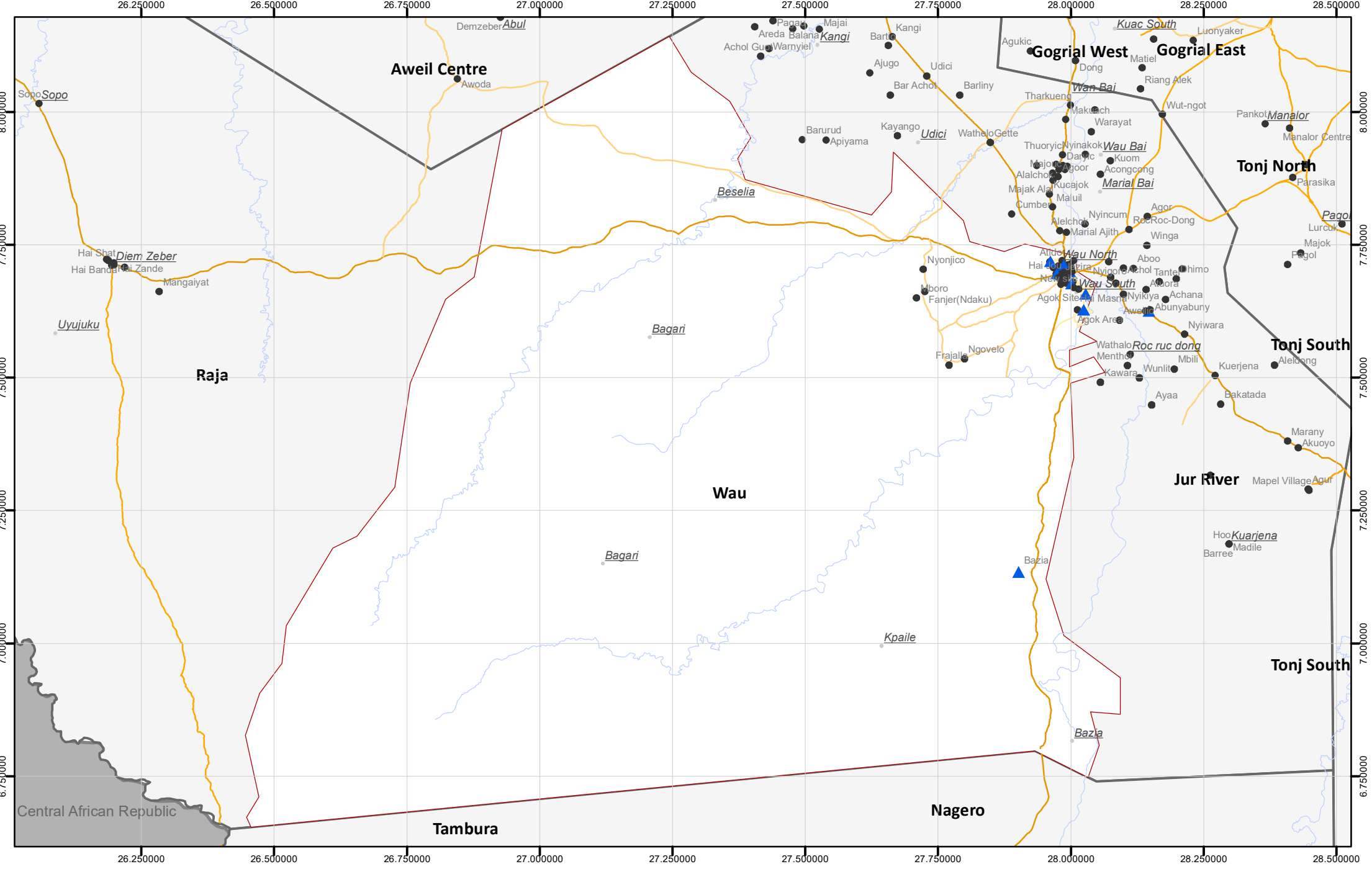
- Focus County
- State
- Bordering Country

Roads

- Primary
- Secondary
- Tertiary
- Local/Urban



Disclaimer: This map is for illustration purposes only. Names and boundaries on this map do not imply official dorsement or acceptance by IOM.



Western Equatoria_Ezo

Locations covered as of March 2019

Displacement Tracking Matrix Mobility Tracking Round 5

Location Type

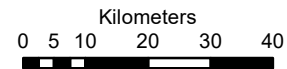
- Host community
- ▲ Site/settlement

● Sub Area

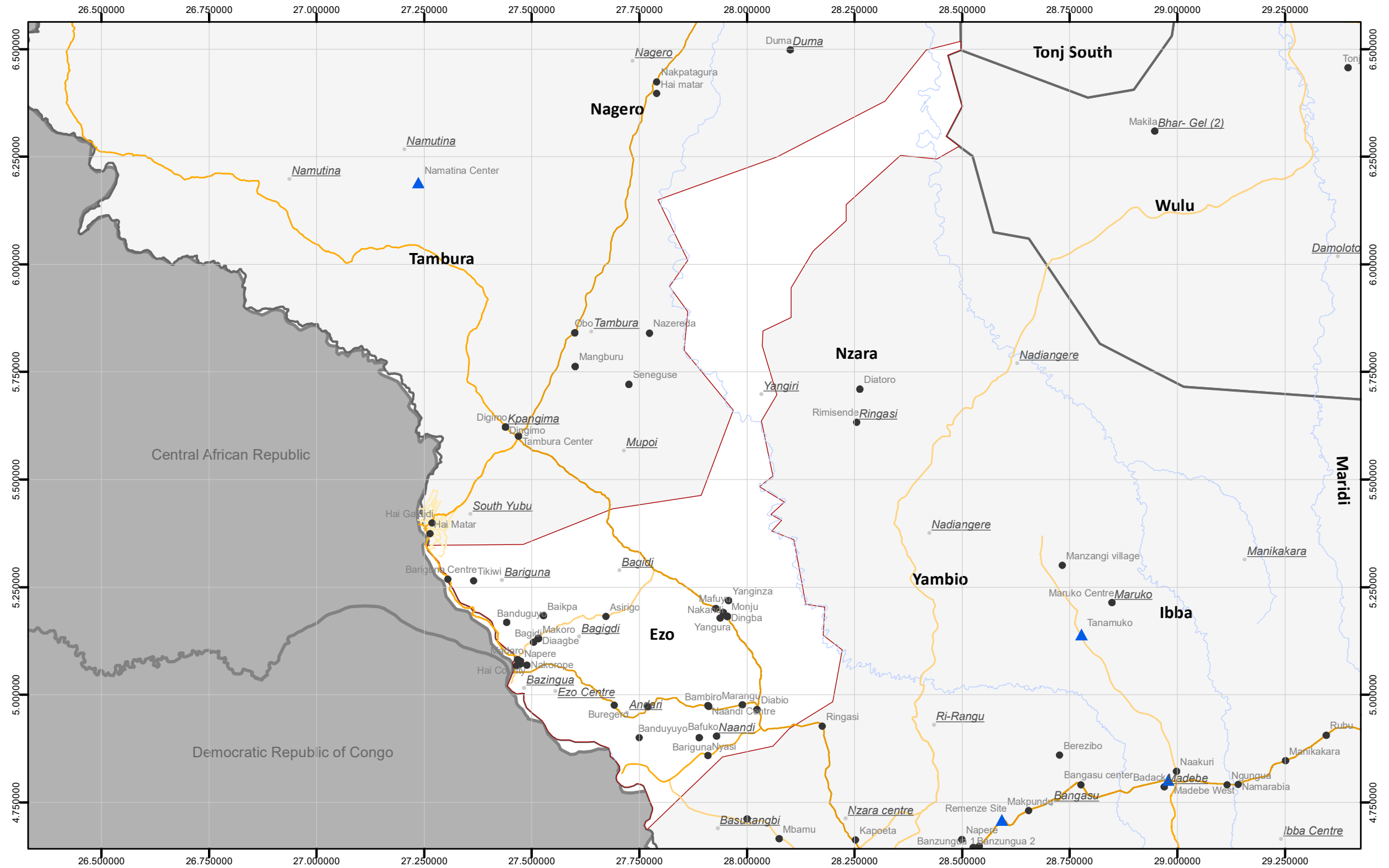
- Focus County
- State
- Bordering Country

— Rivers

- ### Roads
- Primary
 - Secondary
 - Tertiary
 - Local/Urban



Disclaimer: This map is for illustration purposes only. Names and boundaries on this map do not imply official endorsement or acceptance by IOM.



Western Equatoria_Ibba

Locations covered as of March 2019

Displacement Tracking Matrix Mobility Tracking Round 5

Location Type

- Host community
- ▲ Site/settlement


● Sub Area

- Focus County
- State
- Bordering Country

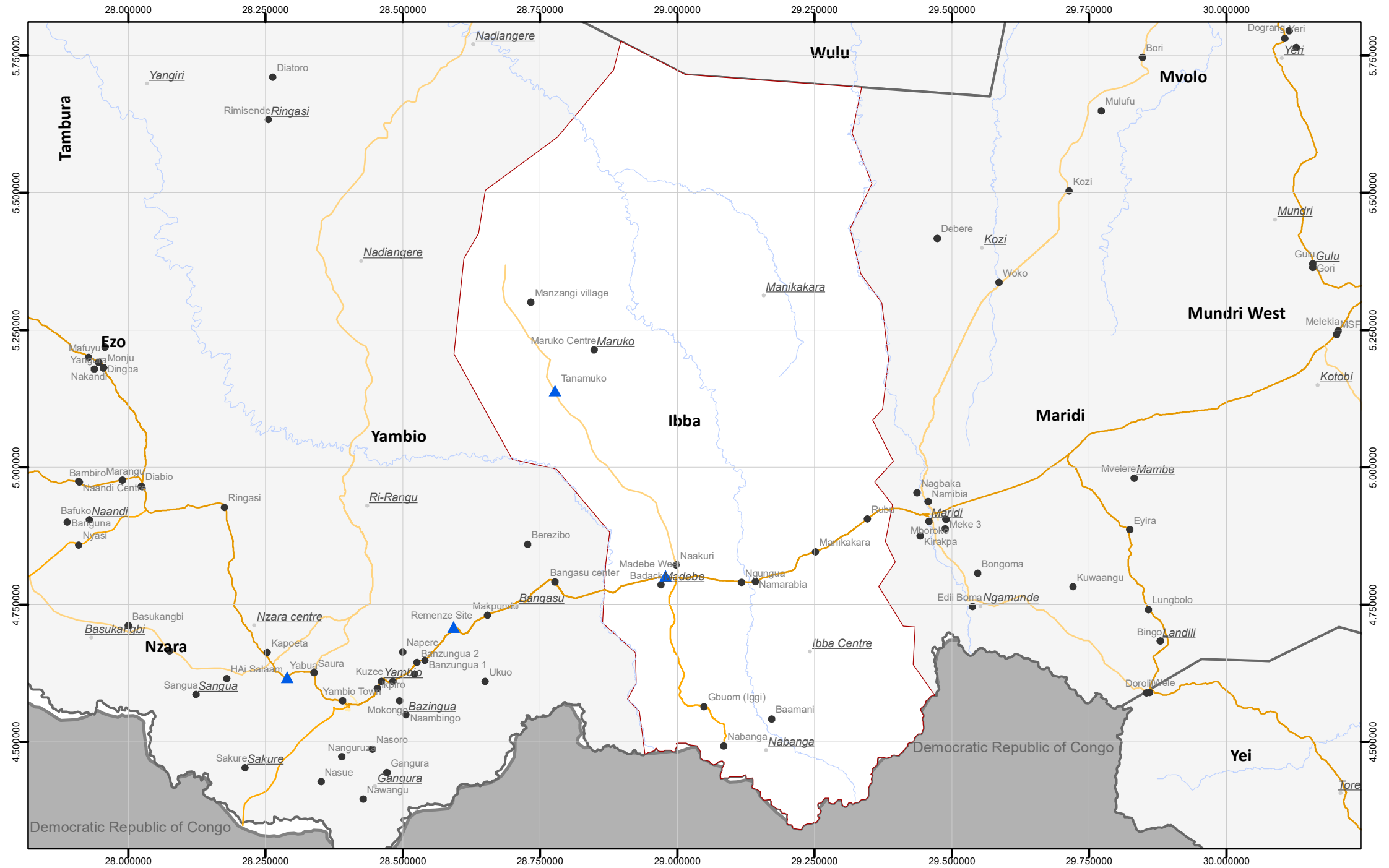
— Rivers

- ### Roads
- Primary
 - Secondary
 - Tertiary
 - Local/Urban

Kilometers
0 4.258.5 17 25.5 34



Disclaimer: This map is for illustration purposes only. Names and boundaries on this map do not imply official endorsement or acceptance by IOM.



Western Equatoria_Maridi

Locations covered as of March 2019

Displacement Tracking Matrix Mobility Tracking Round 5

Location Type

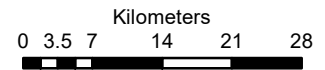
- Host community
- ▲ Site/settlement

● *Sub Area*

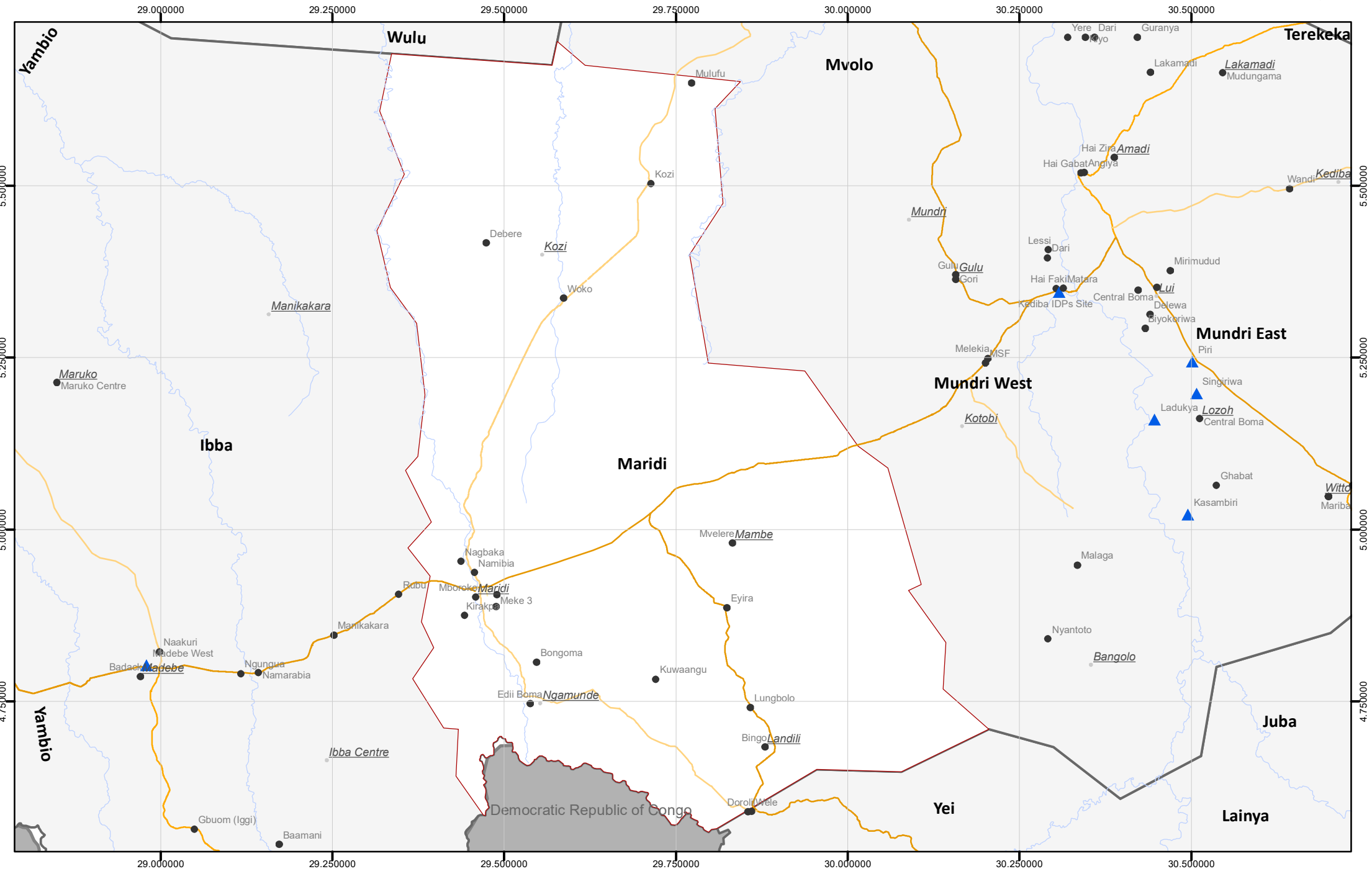
- Focus County
- State
- Bordering Country

— Rivers

- Roads**
- Primary
 - Secondary
 - Tertiary
 - Local/Urban



Disclaimer: This map is for illustration purposes only. Names and boundaries on this map do not imply official endorsement or acceptance by IOM.



Western Equatoria_Mundri East

Locations covered as of March 2019

Displacement Tracking Matrix Mobility Tracking Round 5

Location Type

- Host community
- ▲ Site/settlement

● Sub Area

□ Focus County

□ State


■ Bordering Country

— Rivers

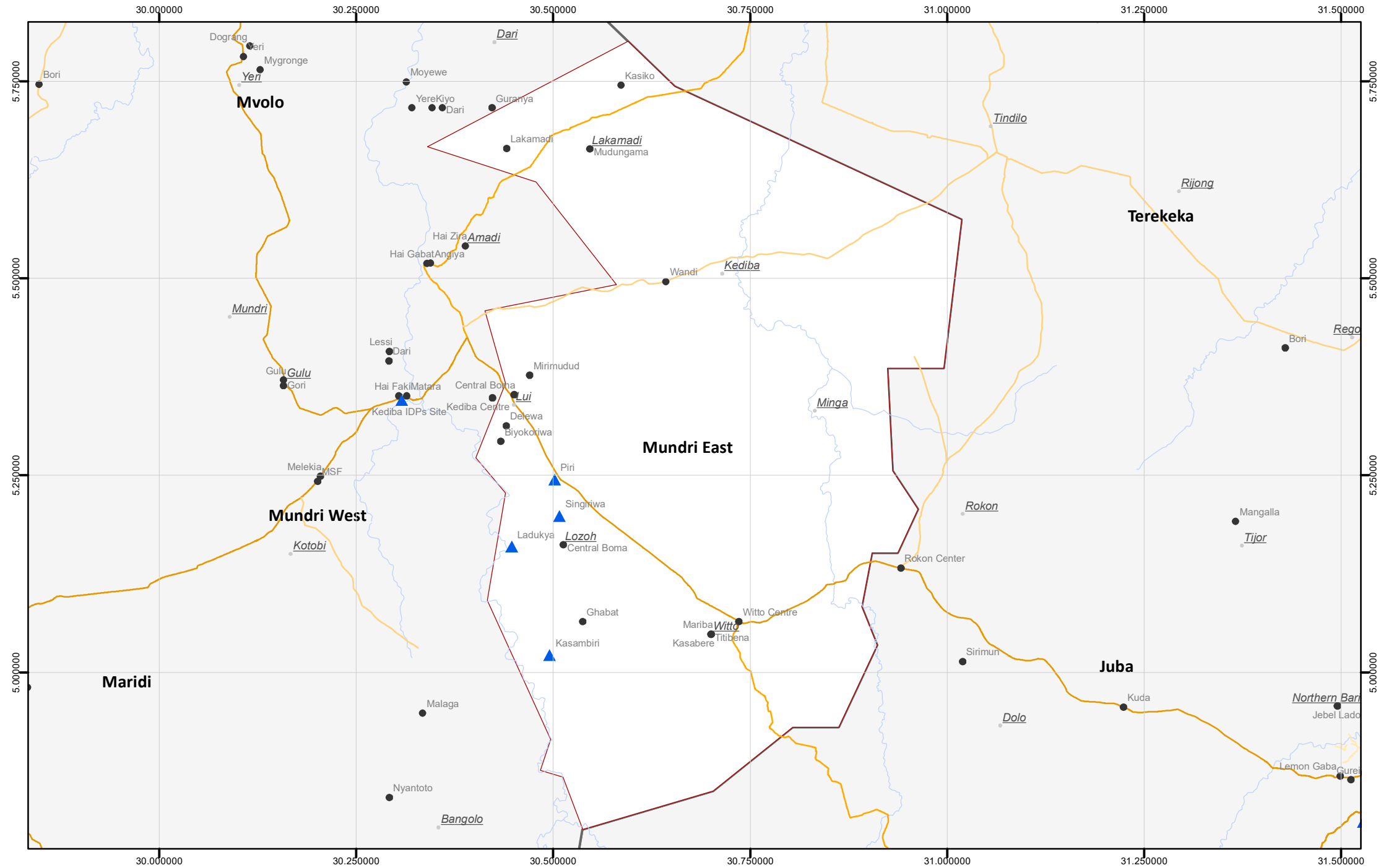
Roads

- Primary
- Secondary
- Tertiary
- Local/Urban

Kilometers



Disclaimer: This map is for illustration purposes only. Names and boundaries on this map do not imply official endorsement or acceptance by IOM.





Western Equatoria_Mundri West

Locations covered as of March 2019

Displacement Tracking Matrix Mobility Tracking Round 5

Location Type

- Host community
- ▲ Site/settlement

● Sub Area

□ Focus County

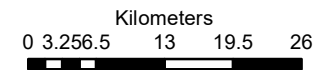
□ State

■ Bordering Country

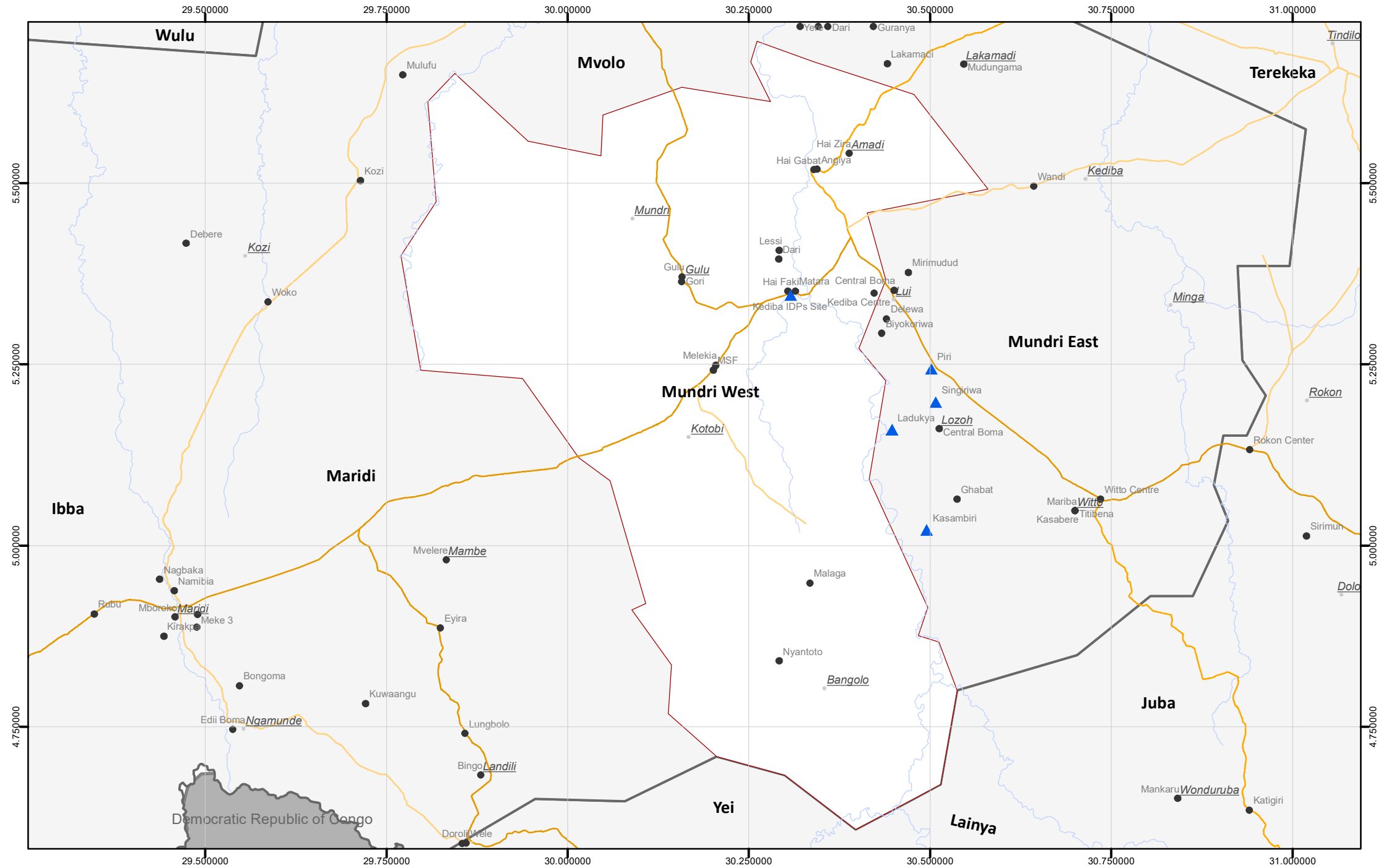
— Rivers

Roads

- Primary
- Secondary
- Tertiary
- Local/Urban



Disclaimer: This map is for illustration purposes only. Names and boundaries on this map do not imply official endorsement or acceptance by IOM.



Western Equatoria_Mvolo

Locations covered as of March 2019

Displacement Tracking Matrix Mobility Tracking Round 5

Location Type

- Host community
- ▲ Site/settlement

● *Sub Area*

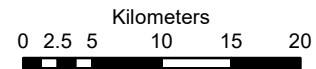
□ Focus County

□ State

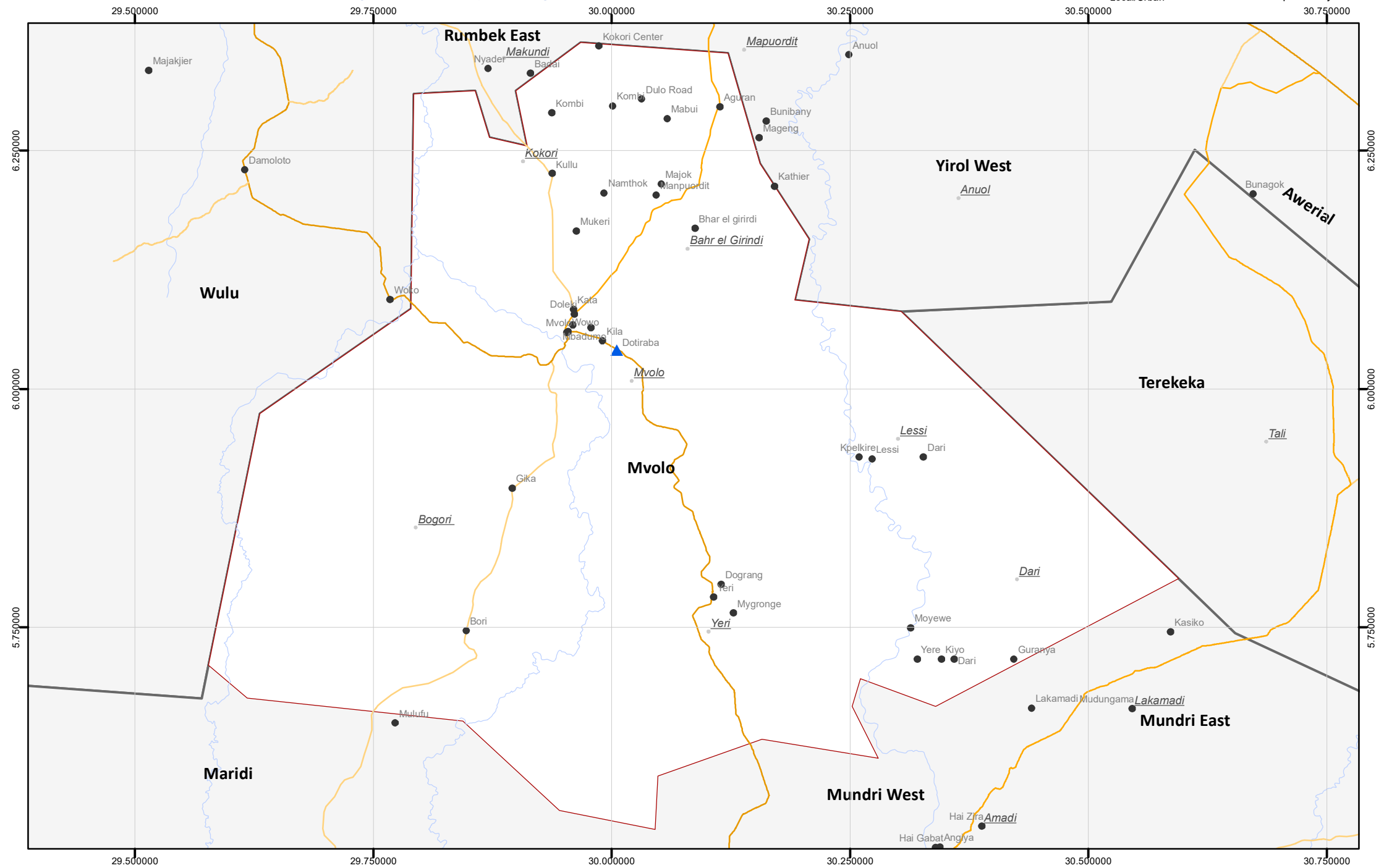
■ Bordering Country

— Rivers

- ### Roads
- Primary
 - Secondary
 - Tertiary
 - Local/Urban



Disclaimer: This map is for illustration purposes only. Names and boundaries on this map do not imply official endorsement or acceptance by IOM.



Western Equatoria_Nagero

Locations covered as of March 2019

Displacement Tracking Matrix Mobility Tracking Round 5

Location Type

- Host community
- ▲ Site/settlement


● *Sub Area*

- Focus County
- State
- Bordering Country

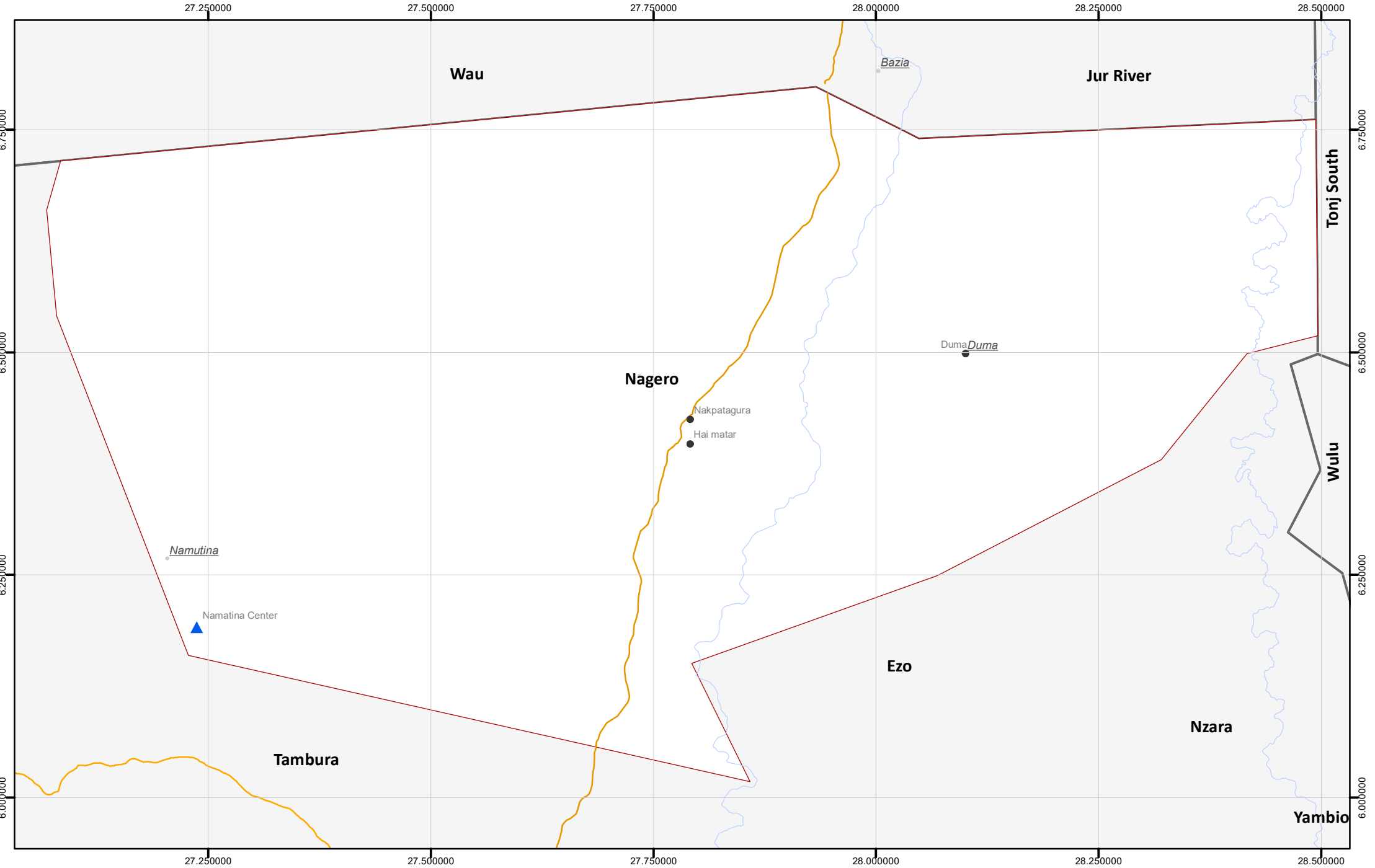
— Rivers

- ### Roads
- Primary
 - Secondary
 - Tertiary
 - Local/Urban

Kilometers



Disclaimer: This map is for illustration purposes only. Names and boundaries on this map do not imply official endorsement or acceptance by IOM.



Western Equatoria_Nzara

Locations covered as of March 2019

Displacement Tracking Matrix Mobility Tracking Round 5

Location Type

- Host community
- ▲ Site/settlement

● Sub Area

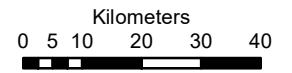
□ Focus County

□ State

■ Bordering Country

— Rivers

- ### Roads
- Primary
 - Secondary
 - Tertiary
 - Local/Urban



Disclaimer: This map is for illustration purposes only. Names and boundaries on this map do not imply official endorsement or acceptance by IOM.



Western Equatoria_Tambura

Locations covered as of March 2019

Displacement Tracking Matrix Mobility Tracking Round 5

Location Type

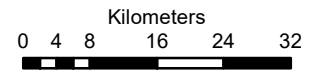
- Host community
- ▲ Site/settlement

● *Sub Area*

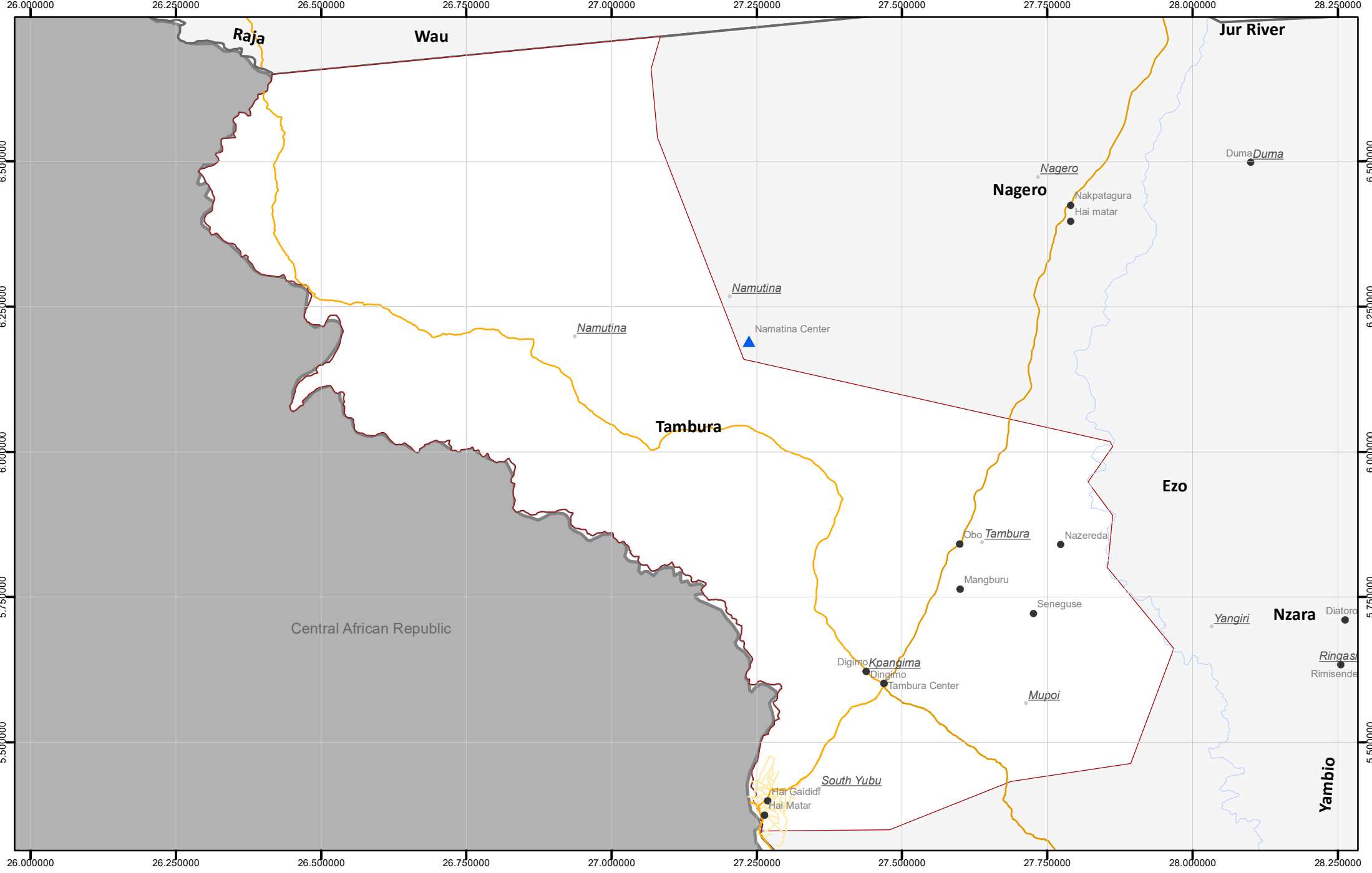
- Focus County
- State
- Bordering Country

Rivers

- Roads**
- Primary
 - Secondary
 - Tertiary
 - Local/Urban



Disclaimer: This map is for illustration purposes only. Names and boundaries on this map do not imply official endorsement or acceptance by IOM.



Western Equatoria_Yambio

Locations covered as of March 2019

Displacement Tracking Matrix Mobility Tracking Round 5

Location Type

- Host community
- ▲ Site/settlement

● Sub Area

- Focus County
- State
- Bordering Country

— Rivers

- Primary
- Secondary
- Tertiary
- Local/Urban

Kilometers
0 5 10 20 30 40

Disclaimer: This map is for illustration purposes only. Names and boundaries on this map do not imply official endorsement or acceptance by IOM.

