










Location type (site and host community/settlement)

Displacement Tracking Matrix Mobility Tracking Round 7

	State		Location type		Roads
	County		Host community/settlement		Secondary
			<i>Payam - Sub Area name</i>		Tertiary
			Village - Location name		Local/Urban
					Rivers

Disclaimer: This map is for illustration purposes only. Names and boundaries on this map do not imply official endorsement or acceptance by IOM.

