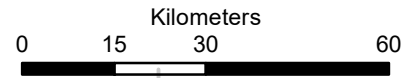


IDPs by Payam (Sub-area) in Central Equatoria state as of November 2019

Displacement Tracking Matrix Mobility Tracking Round 7



IDPs

- Subset of IDP individuals (not previously abroad) present at time of assessment
- Subset of IDP individuals present at time of assessment who were previously displaced abroad

IDP individuals

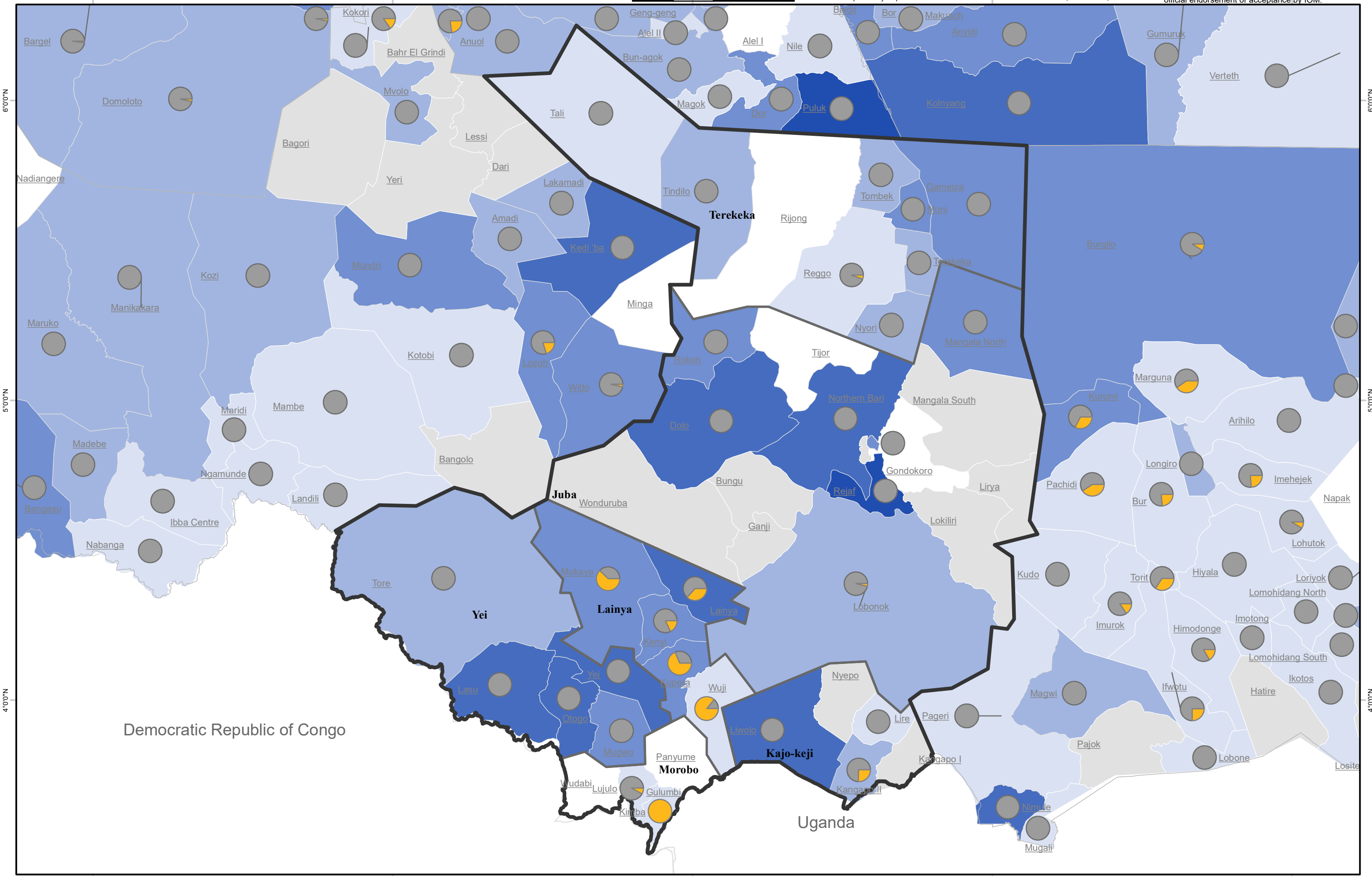
- 13 - 1,000
- 1,001 - 3,000
- 3,001 - 10,000
- 10,001 - 30,000
- 30,001 - 60,000
- 60,001 - 126,756

- State
- State of interest
- County

- No IDPs
- Not assessed
- SSD undetermined boundaries

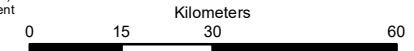
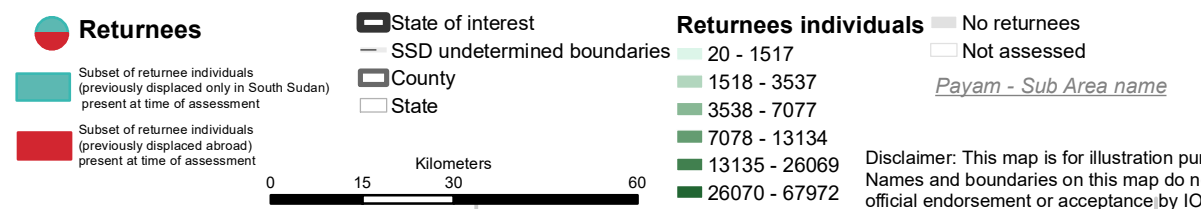
Payam - Sub Area name

Disclaimer: This map is for illustration purposes only. Names and boundaries on this map do not imply official endorsement or acceptance by IOM.

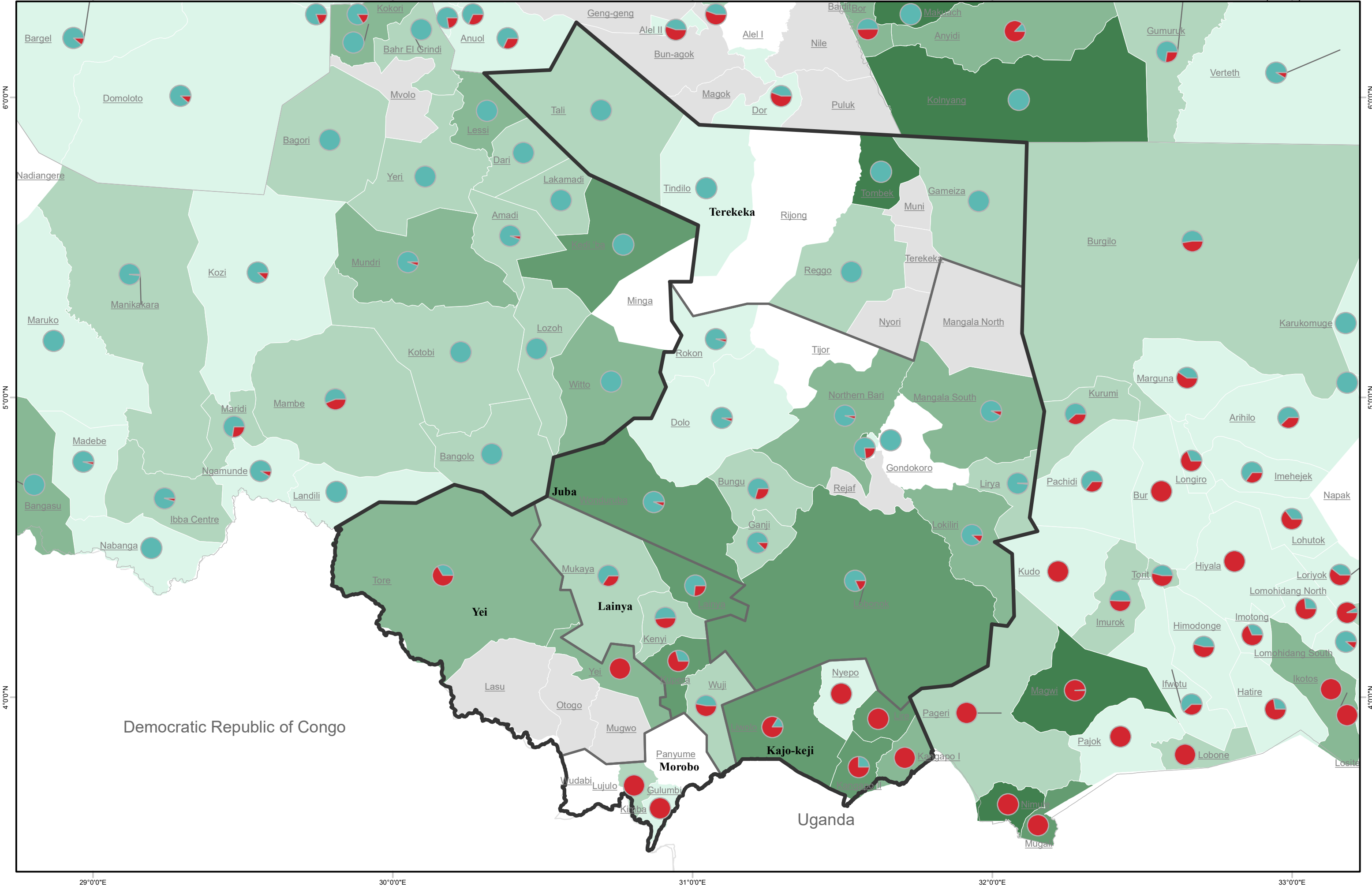


Returnees by Payam (Sub-area) in Central Equatoria state as of November 2019

Displacement Tracking Matrix Mobility Tracking Round 7



Disclaimer: This map is for illustration purposes only. Names and boundaries on this map do not imply official endorsement or acceptance by IOM.



IDPs by Payam (Sub-area) in Jonglei state as of November 2019

Displacement Tracking Matrix Mobility Tracking Round 7

IDPs

- Subset of IDP individuals (not previously abroad) present at time of assessment
- Subset of IDP individuals present at time of assessment who were previously displaced abroad

IDP individuals

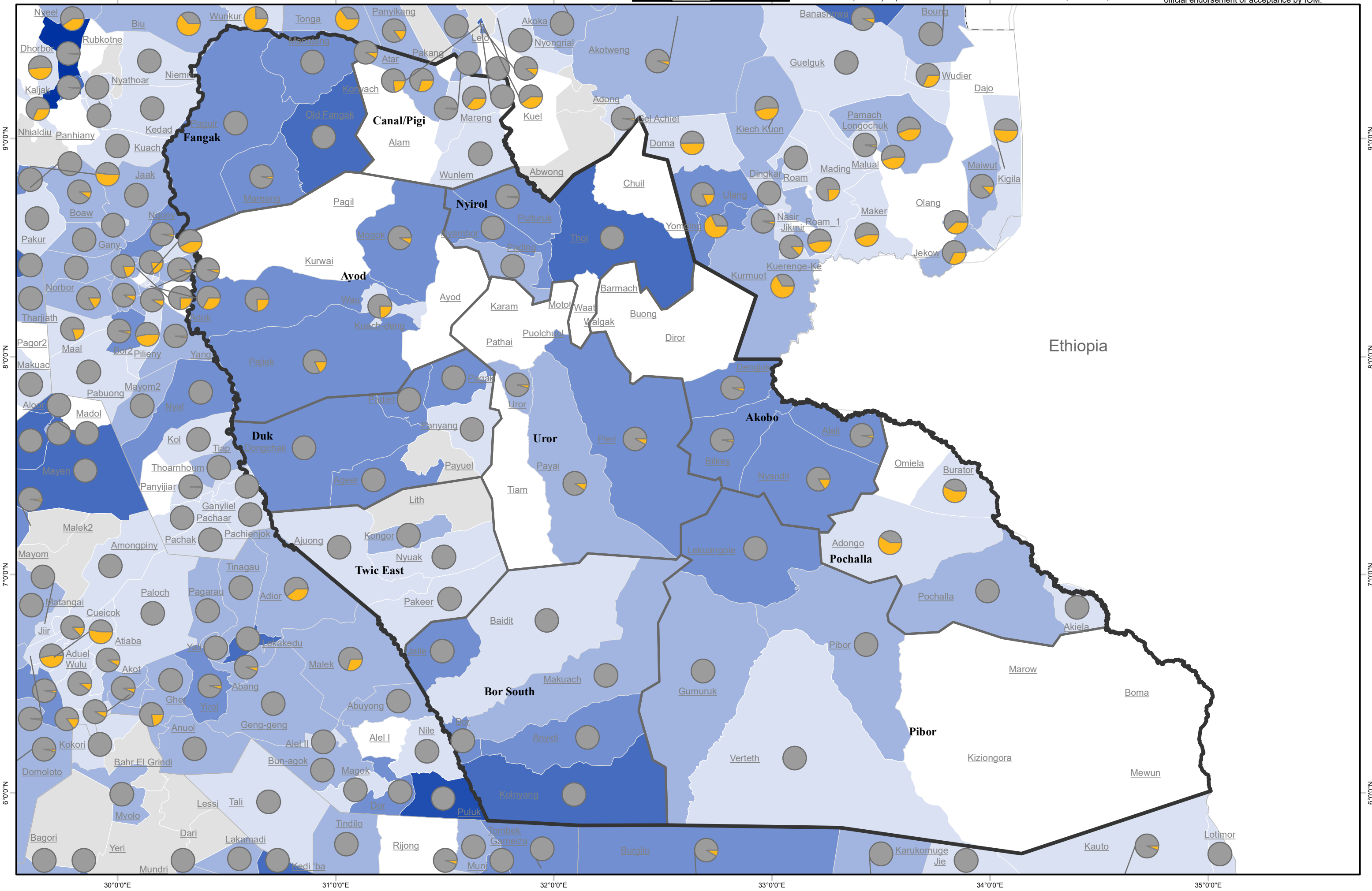
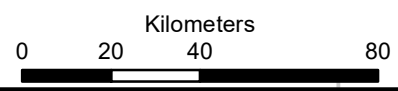
- 13 - 1,000
- 1,001 - 3,000
- 3,001 - 10,000
- 10,001 - 30,000
- 30,001 - 60,000
- 60,001 - 126,756

Legend:

- No IDPs
- Not assessed
- SSD undetermined boundaries
- State of interest
- County

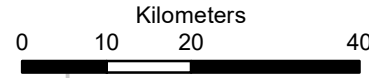
Payam - Sub Area name

Disclaimer: This map is for illustration purposes only. Names and boundaries on this map do not imply official endorsement or acceptance by IOM.



IDPs by Payam (Sub-area) in Northern Bahr el Ghazal state as of November 2019

Displacement Tracking Matrix Mobility Tracking Round 7



IDPs

- Subset of IDP individuals (not previously abroad) present at time of assessment
- Subset of IDP individuals present at time of assessment who were previously displaced abroad

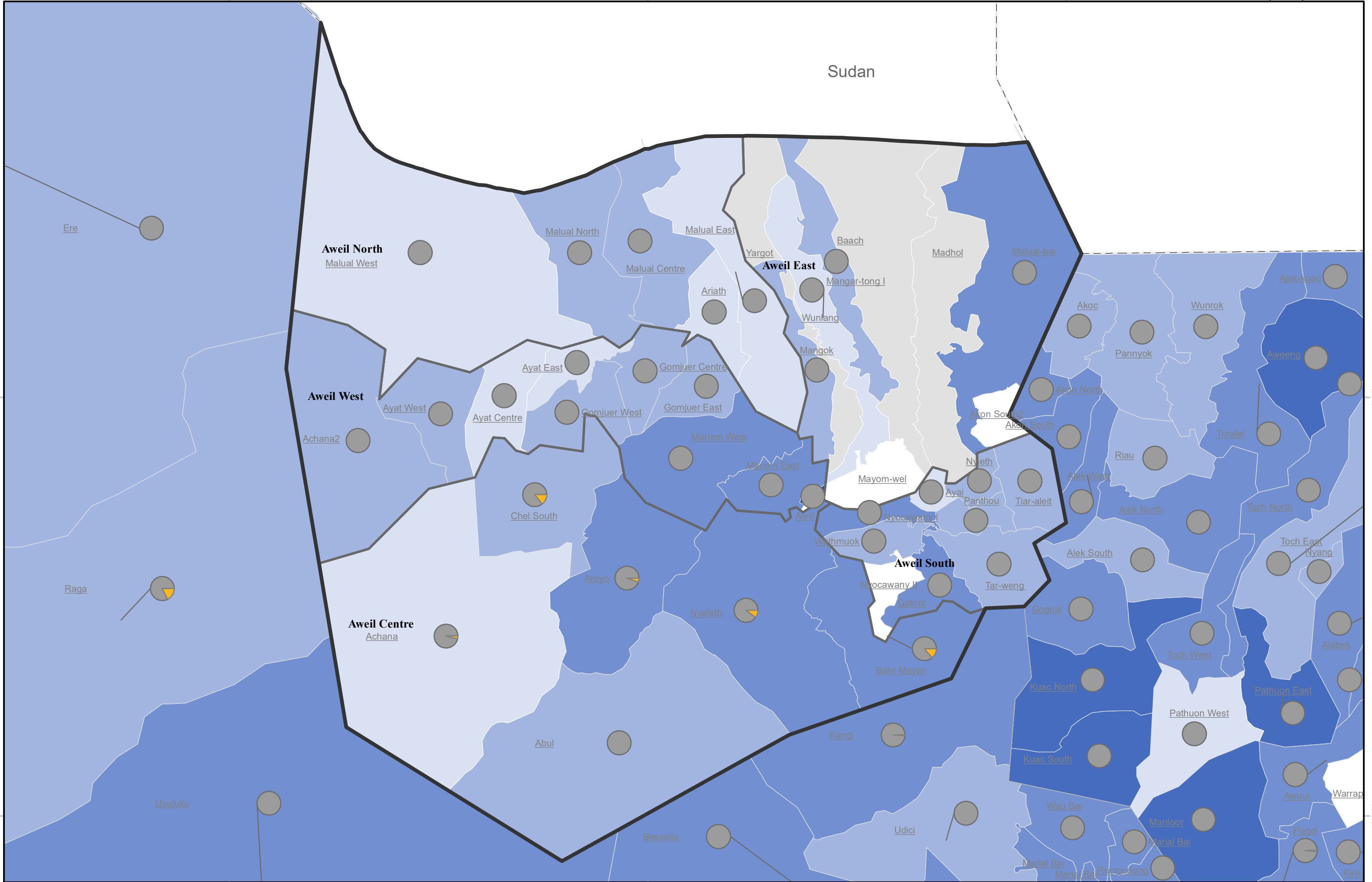
IDP individuals

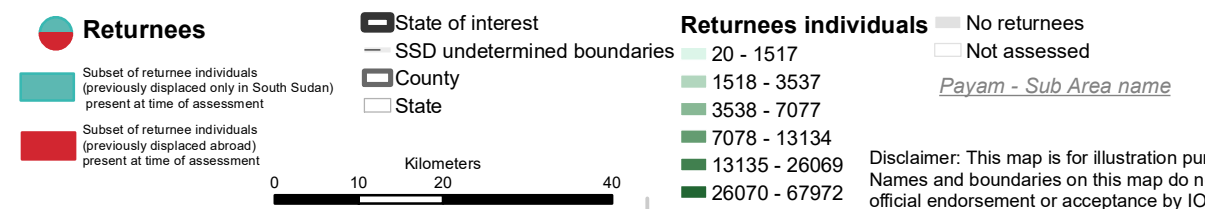
- 13 - 1,000
- 1,001 - 3,000
- 3,001 - 10,000
- 10,001 - 30,000
- 30,001 - 60,000
- 60,001 - 126,756

Legend

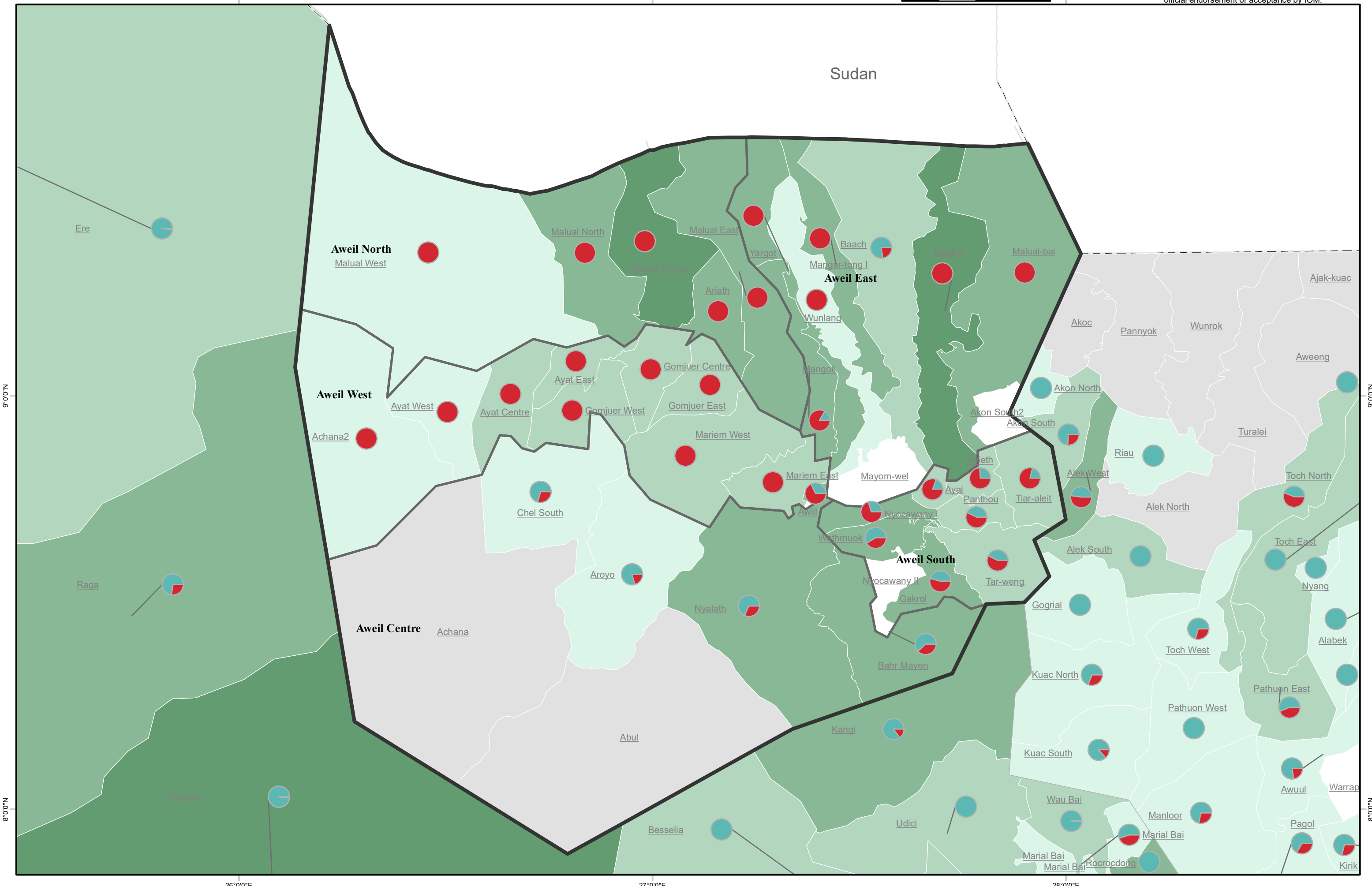
- No IDPs
- Not assessed
- SSD undetermined boundaries
- Payam - Sub Area name
- State
- State of interest
- County

Disclaimer: This map is for illustration purposes only. Names and boundaries on this map do not imply official endorsement or acceptance by IOM.



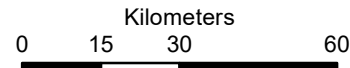


Disclaimer: This map is for illustration purposes only. Names and boundaries on this map do not imply official endorsement or acceptance by IOM.



IDPs by Payam (Sub-area) in Unity state as of November 2019

Displacement Tracking Matrix Mobility Tracking Round 7



IDPs

Subset of IDP individuals (not previously abroad) present at time of assessment

Subset of IDP individuals present at time of assessment who were previously displaced abroad

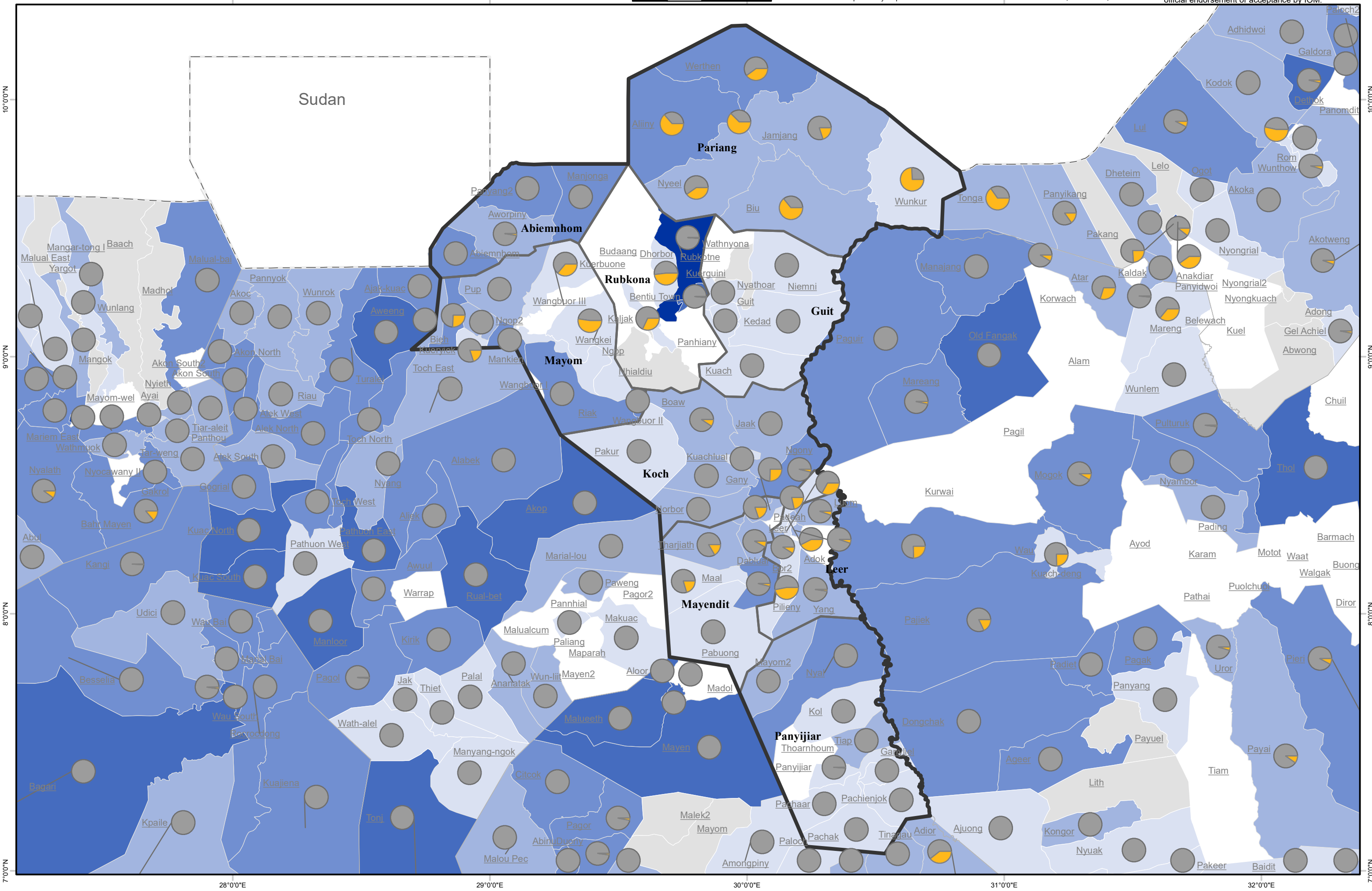
State of interest
County

IDP individuals

- 13 - 1,000
- 1,001 - 3,000
- 3,001 - 10,000
- 10,001 - 30,000
- 30,001 - 60,000
- 60,001 - 126,756

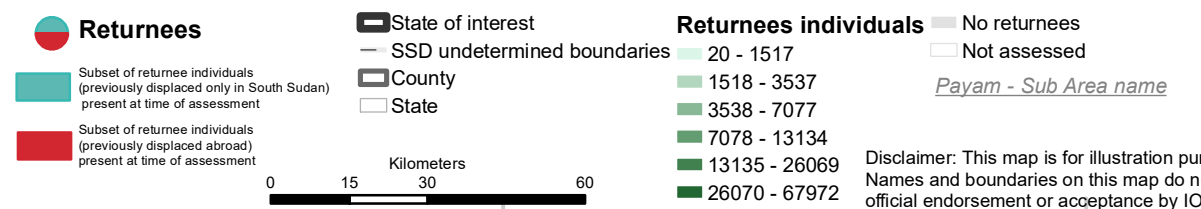
No IDPs
Not assessed
SSD undetermined boundaries
Payam - Sub Area name

Disclaimer: This map is for illustration purposes only. Names and boundaries on this map do not imply official endorsement or acceptance by IOM.

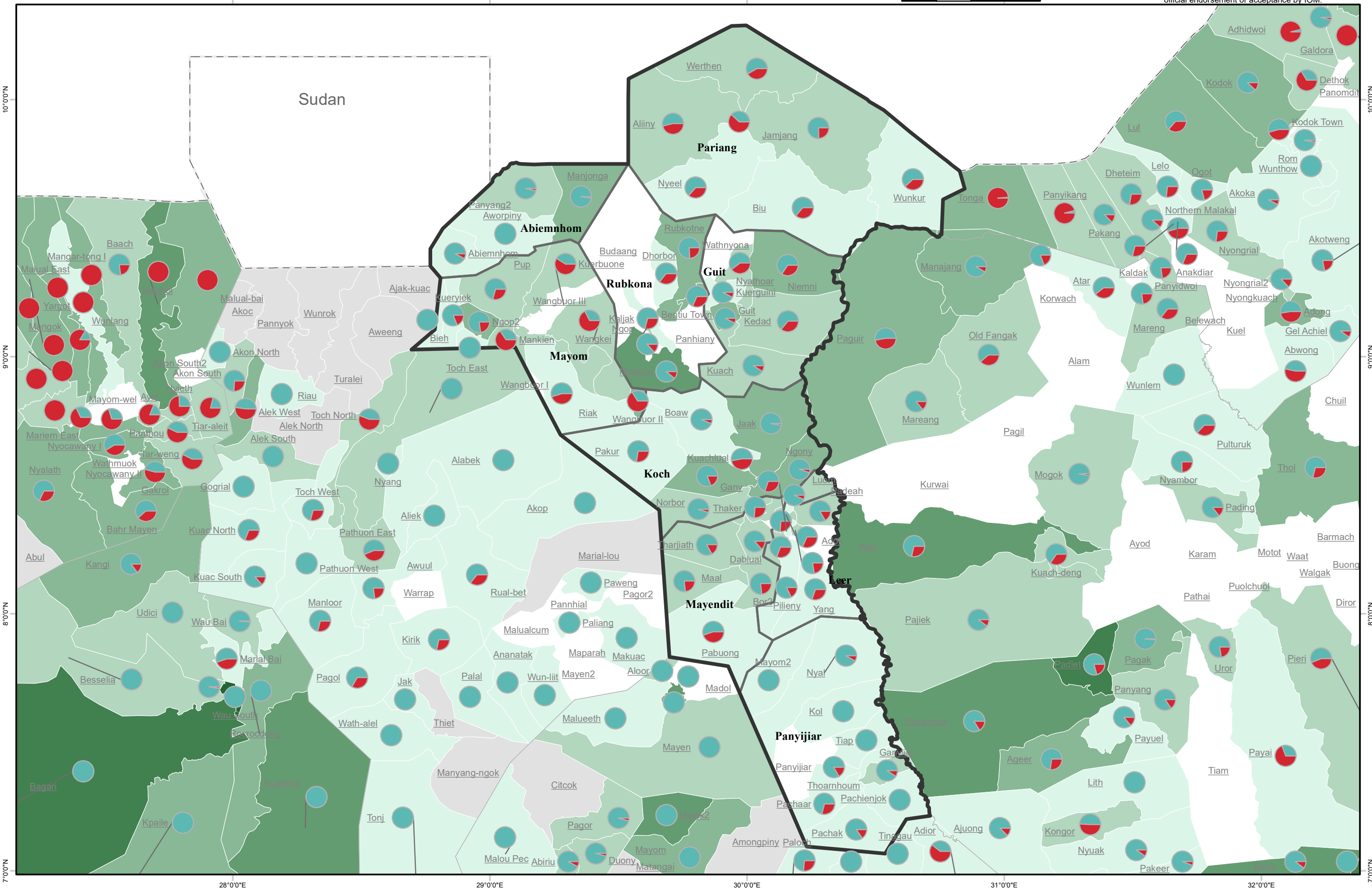


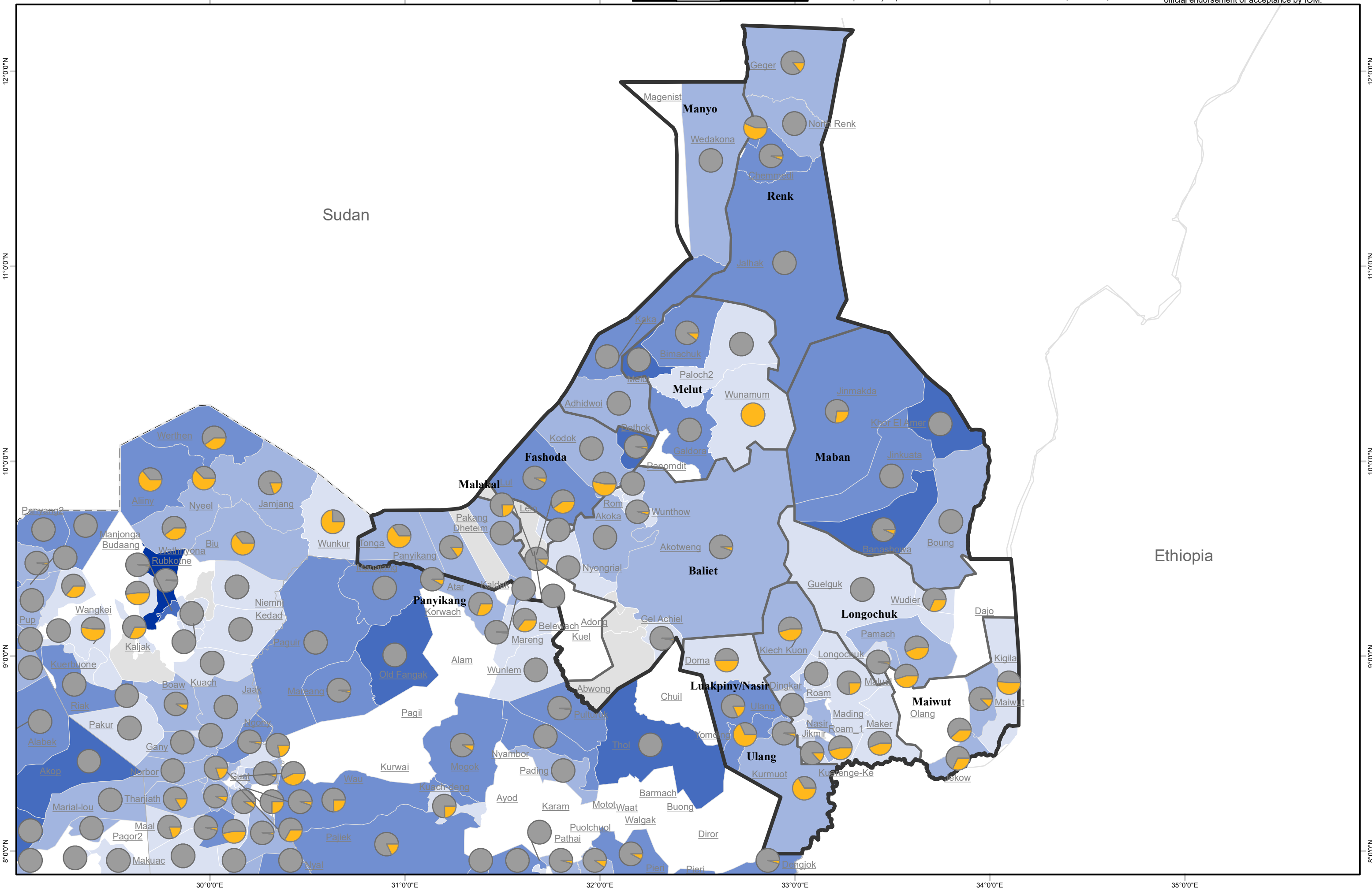
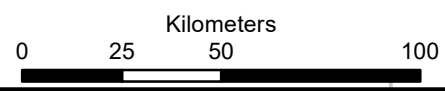
Returnees by Payam (Sub-area) in Unity state as of November 2019

Displacement Tracking Matrix Mobility Tracking Round 7



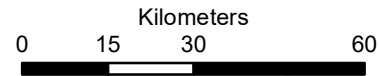
Disclaimer: This map is for illustration purposes only. Names and boundaries on this map do not imply official endorsement or acceptance by IOM.





IDPs by Payam (Sub-area) in Warrap state as of November 2019

Displacement Tracking Matrix Mobility Tracking Round 7



IDPs

- Subset of IDP individuals (not previously abroad) present at time of assessment
- Subset of IDP individuals present at time of assessment who were previously displaced abroad

IDP individuals

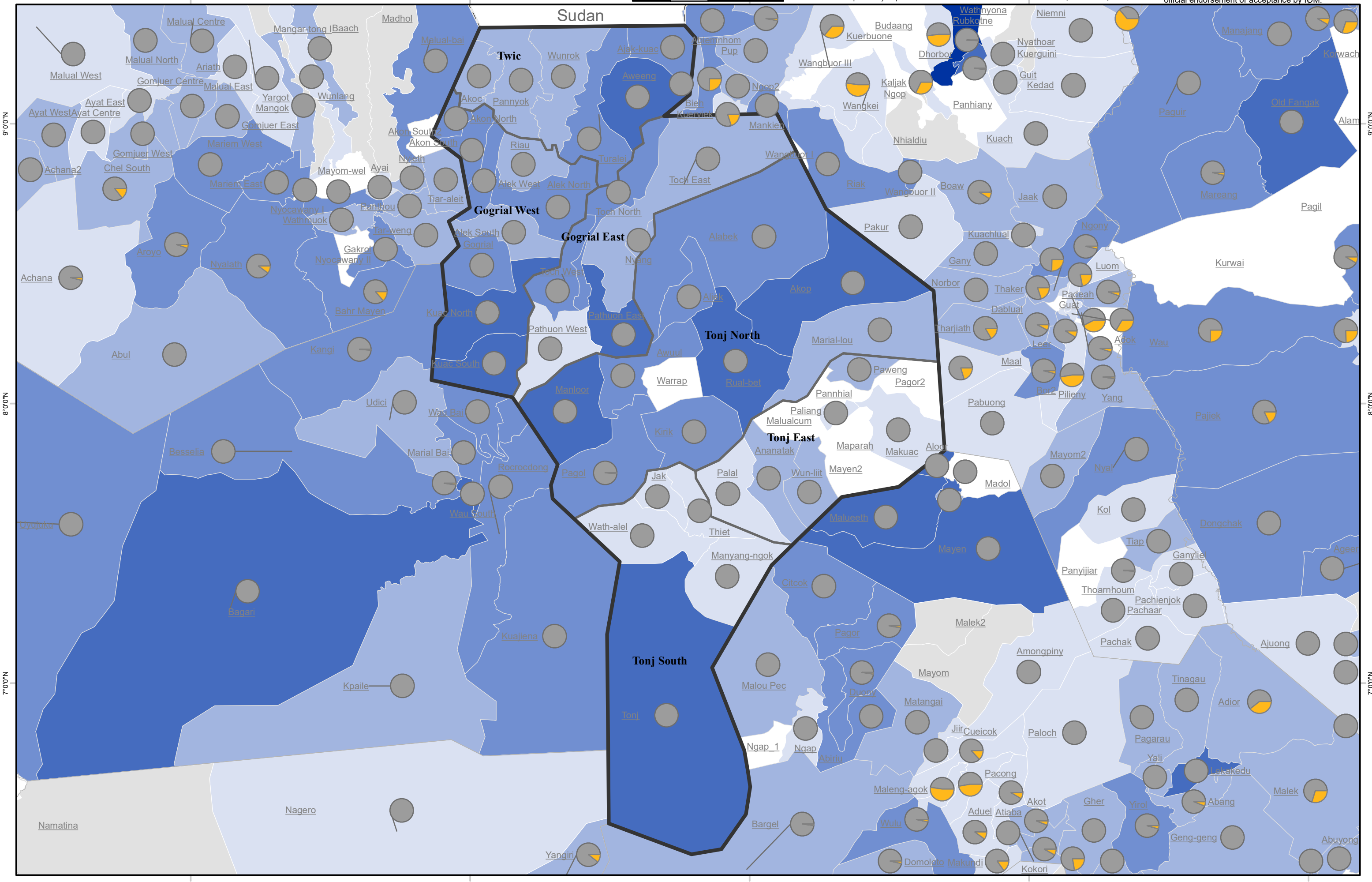
- 13 - 1,000
- 1,001 - 3,000
- 3,001 - 10,000
- 10,001 - 30,000
- 30,001 - 60,000
- 60,001 - 126,756

No IDPs

- Not assessed
- SSD undetermined boundaries

Payam - Sub Area name

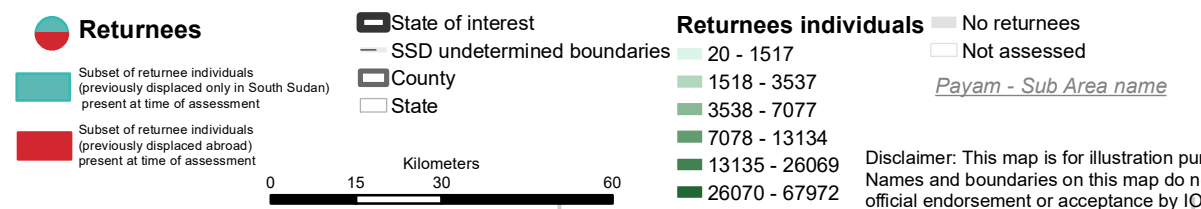
Disclaimer: This map is for illustration purposes only. Names and boundaries on this map do not imply official endorsement or acceptance by IOM.



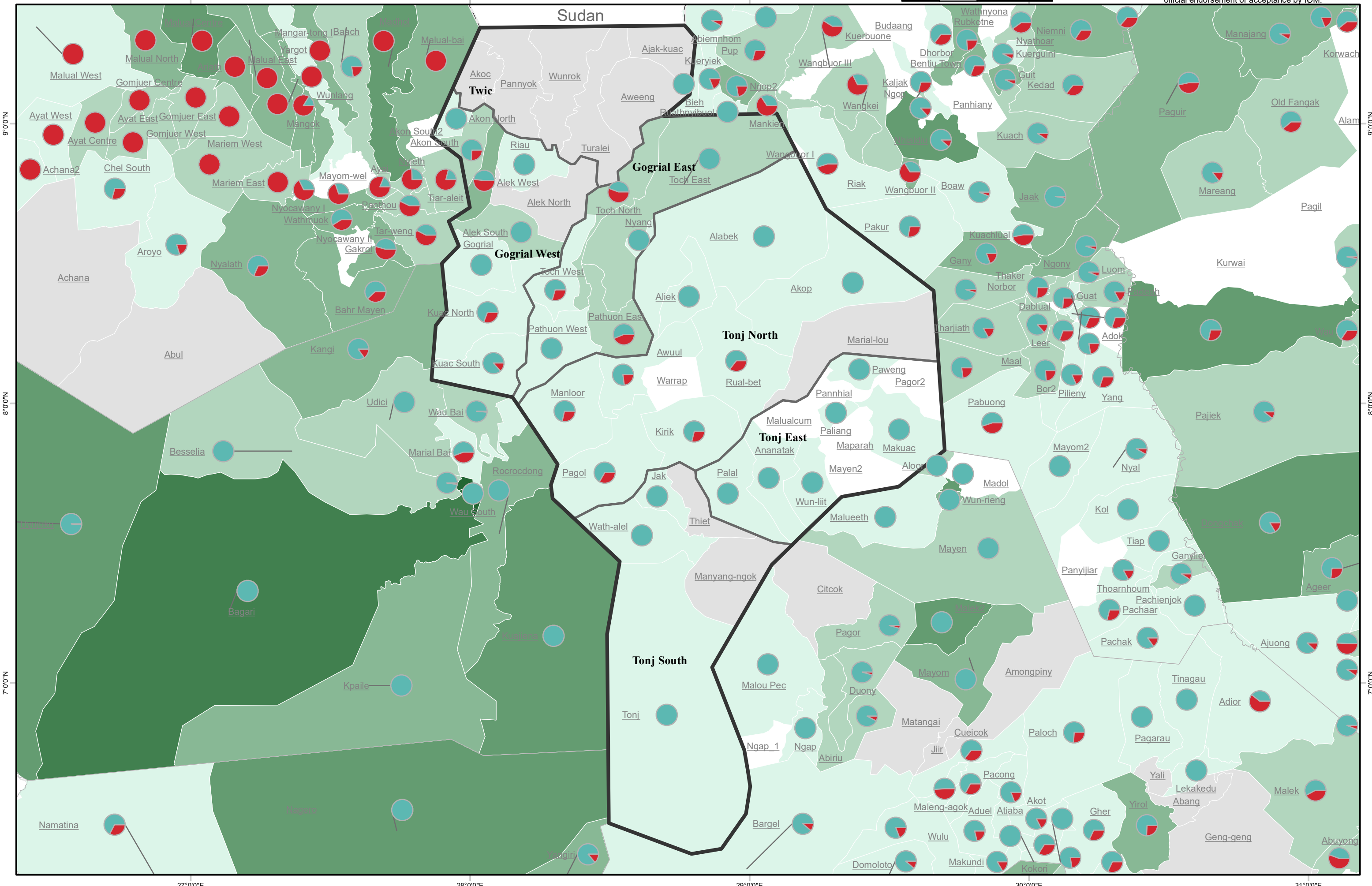
27°0'0"E 28°0'0"E 29°0'0"E 30°0'0"E 31°0'0"E

Returnees by Payam (Sub-area) in Warrap state as of November 2019

Displacement Tracking Matrix Mobility Tracking Round 7



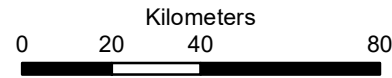
Disclaimer: This map is for illustration purposes only. Names and boundaries on this map do not imply official endorsement or acceptance by IOM.



27°0'0"E 28°0'0"E 29°0'0"E 30°0'0"E 31°0'0"E

IDPs by Payam (Sub-area) in Western Bahr el Ghazal state as of November 2019

Displacement Tracking Matrix Mobility Tracking Round 7



IDPs

- Subset of IDP individuals (not previously abroad) present at time of assessment
- Subset of IDP individuals present at time of assessment who were previously displaced abroad

IDP individuals

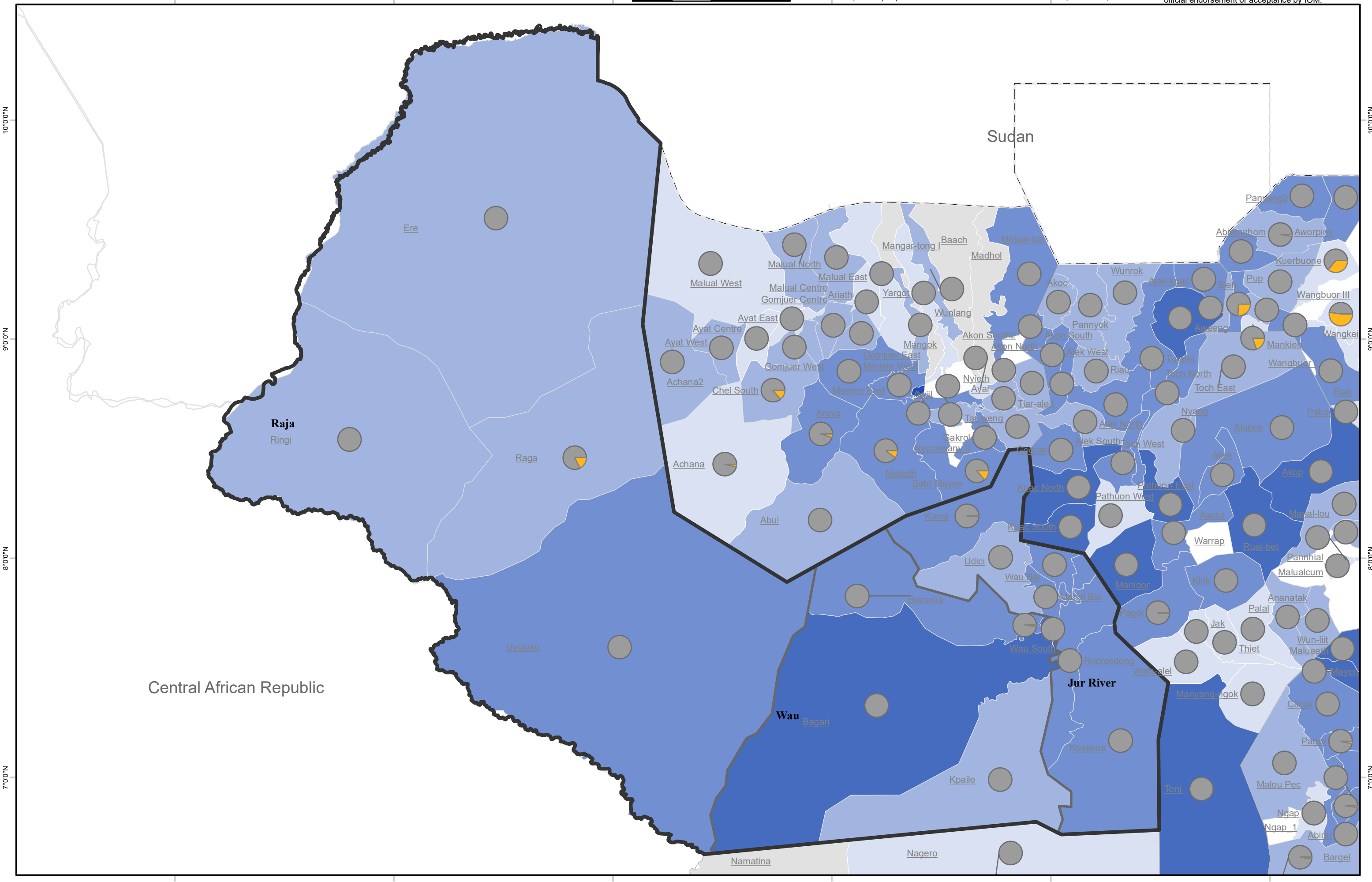
- 13 - 1,000
- 1,001 - 3,000
- 3,001 - 10,000
- 10,001 - 30,000
- 30,001 - 60,000
- 60,001 - 126,756

Legend:

- No IDPs
- Not assessed
- SSD undetermined boundaries
- State
- State of interest
- County

Payam - Sub Area name

Disclaimer: This map is for illustration purposes only. Names and boundaries on this map do not imply official endorsement or acceptance by IOM.



Returns

- Subset of returnee individuals (previously displaced only in South Sudan) present at time of assessment
- Subset of returnee individuals (previously displaced abroad) present at time of assessment

Returns individuals

- 20 - 1517
- 1518 - 3537
- 3538 - 7077
- 7078 - 13134
- 13135 - 26069
- 26070 - 67972

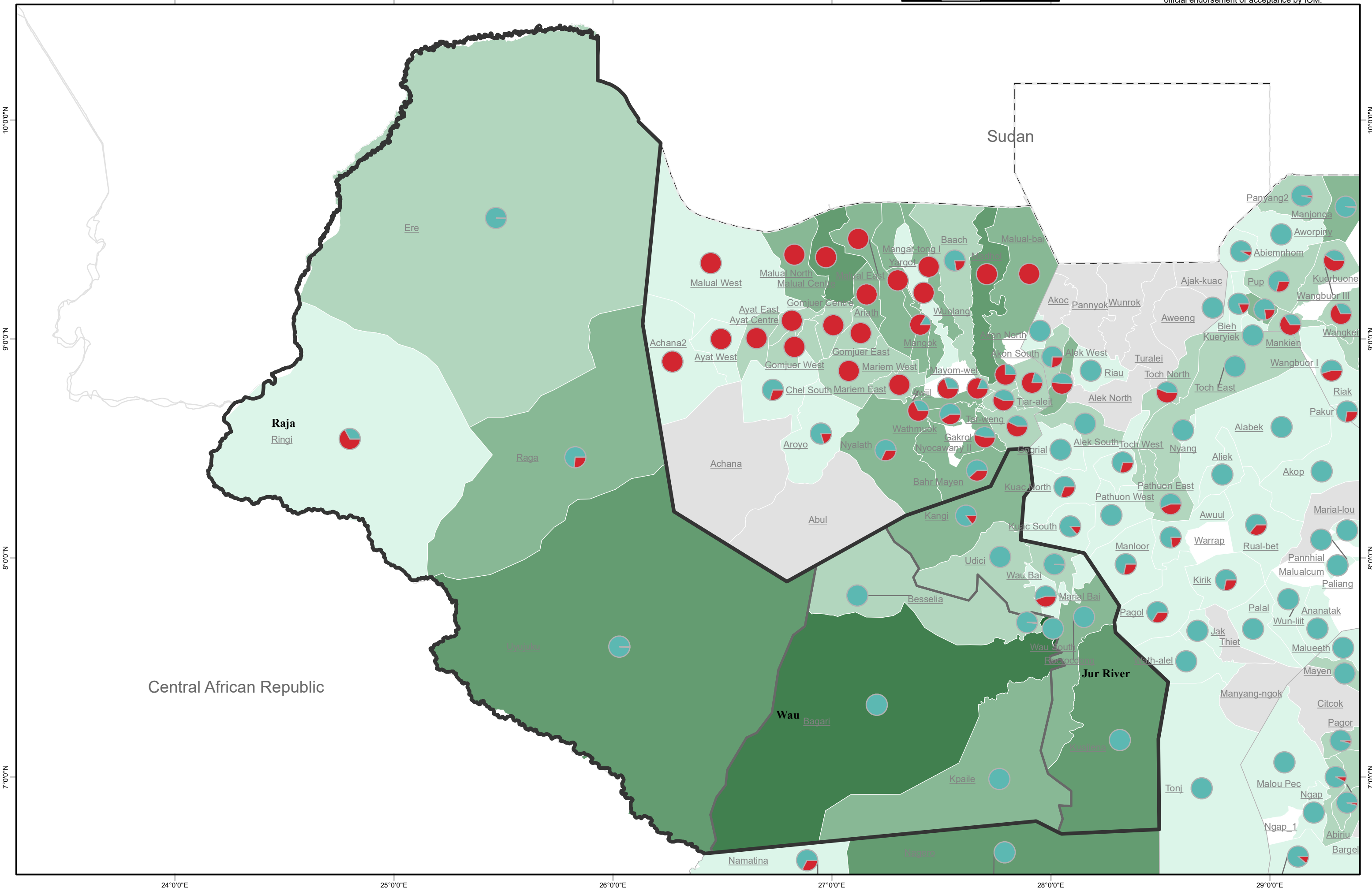
State of interest

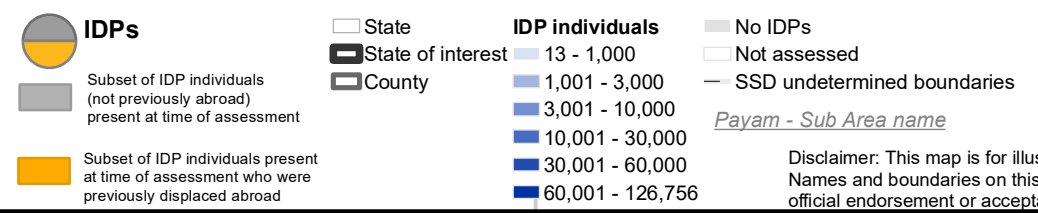
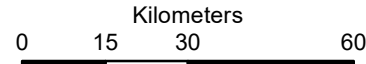
- SSD undetermined boundaries
- County
- State

Legend

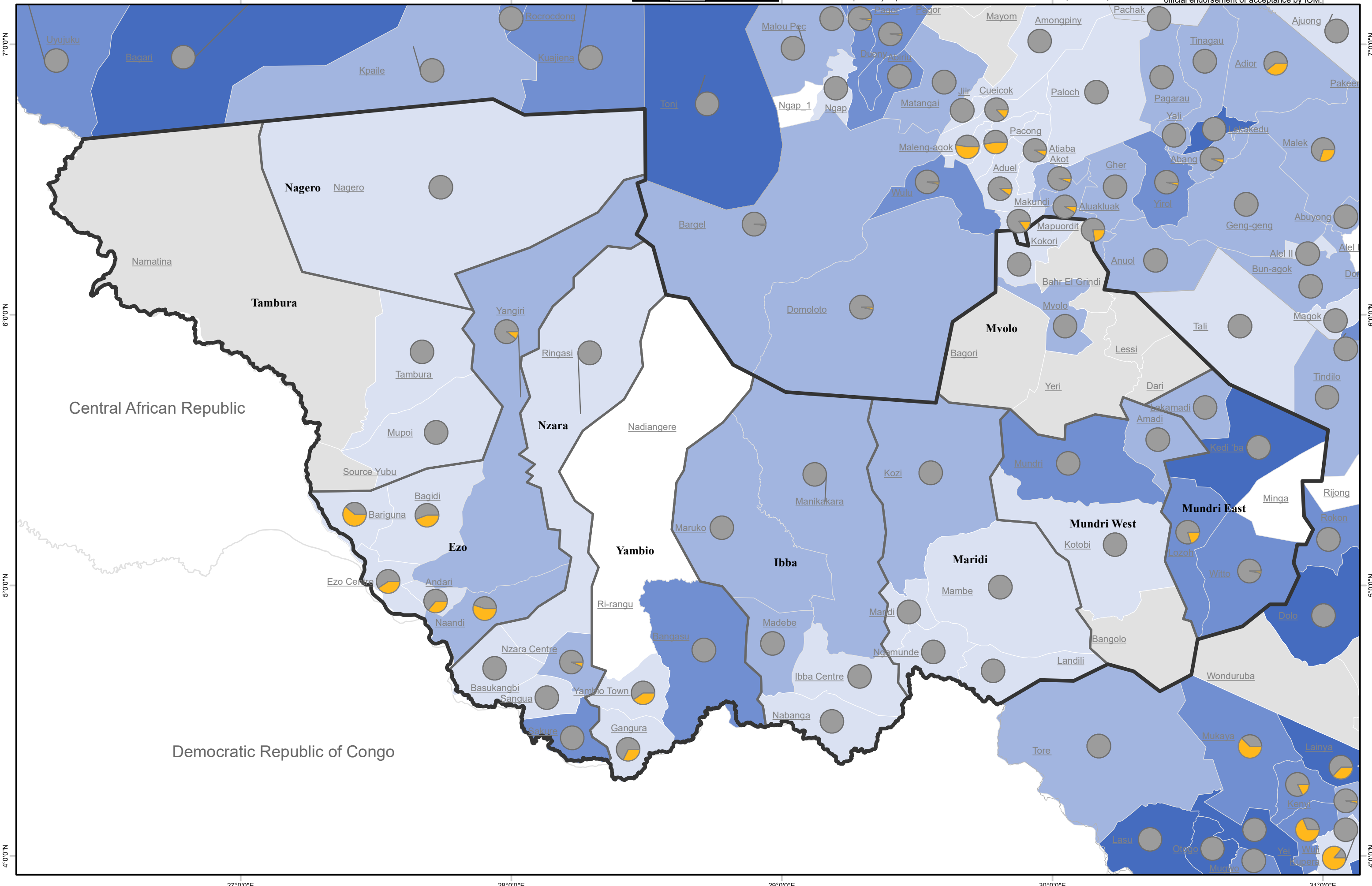
- No returnees
- Not assessed
- Payam - Sub Area name

Disclaimer: This map is for illustration purposes only. Names and boundaries on this map do not imply official endorsement or acceptance by IOM.



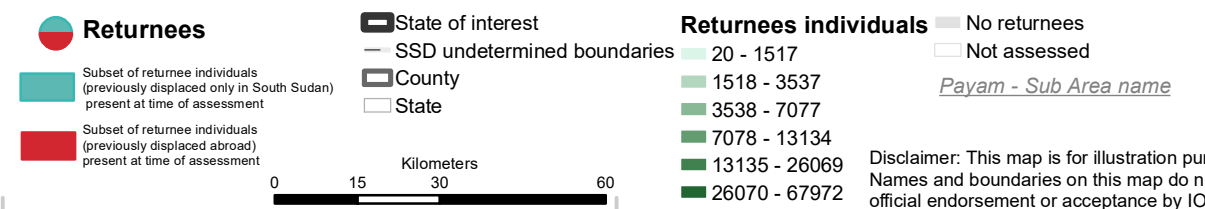


Disclaimer: This map is for illustration purposes only. Names and boundaries on this map do not imply official endorsement or acceptance by IOM.



Returnees by Payam (Sub-area) in Western Equatoria state as of November 2019

Displacement Tracking Matrix Mobility Tracking Round 7



Disclaimer: This map is for illustration purposes only. Names and boundaries on this map do not imply official endorsement or acceptance by IOM.

