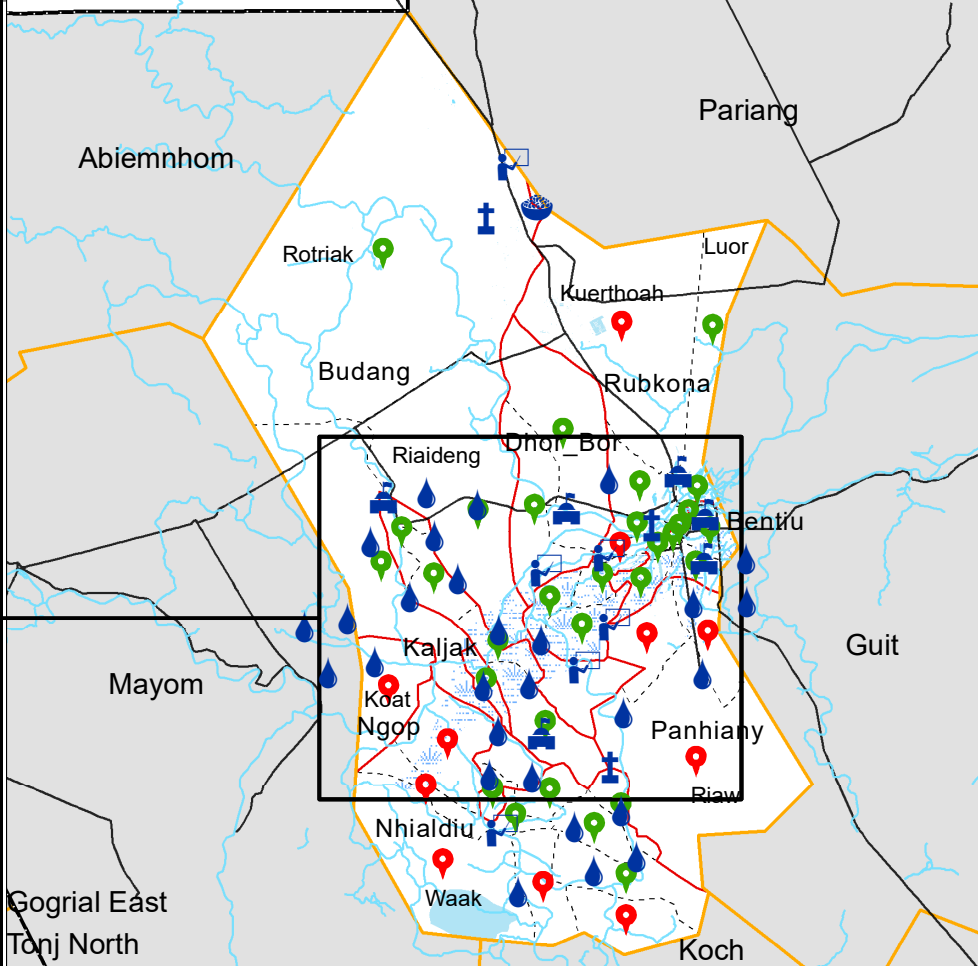
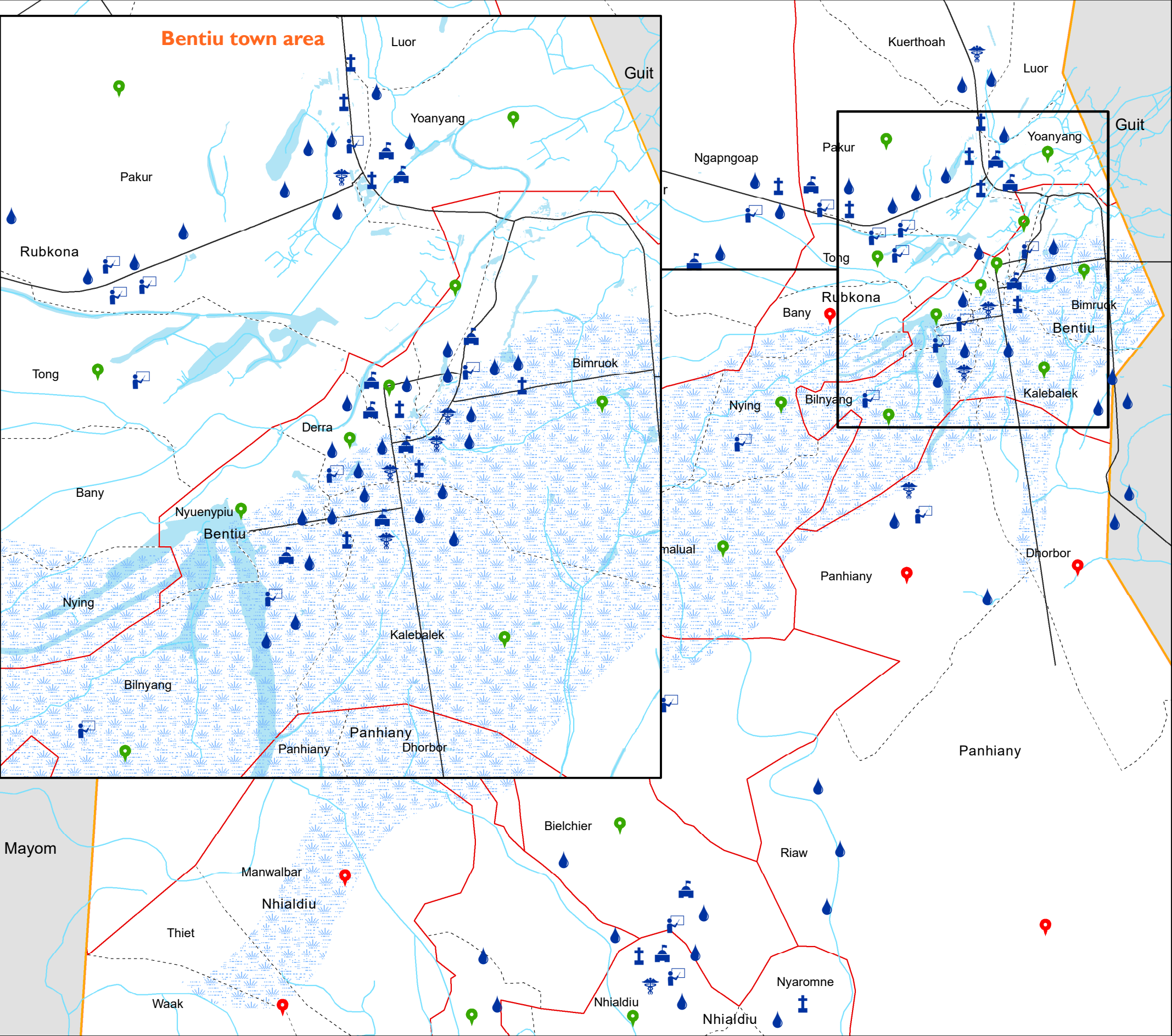


Facilities Types and Coverage

Rubkona County, Unity State February, 2020



Coverage

- Bomas assessed
- Bomas not assessed
- Waterways
- Roads
- Admin 1 State

Boundaries

- Admin 2 County
- Admin 3 Payam
- Admin 4 Boma
- Marshland
- Waterbodies

Facilities

- Administrative
- Education
- Healthcare
- Water Point
- Religious
- Market
- Transport

Bomas assessed vs not assessed

Assessed Not assessed

Number of facilities covered by types						
Administrative	Education	Healthcare	Market	Religious	Transport	Water point
29	47	16	6	28	12	174

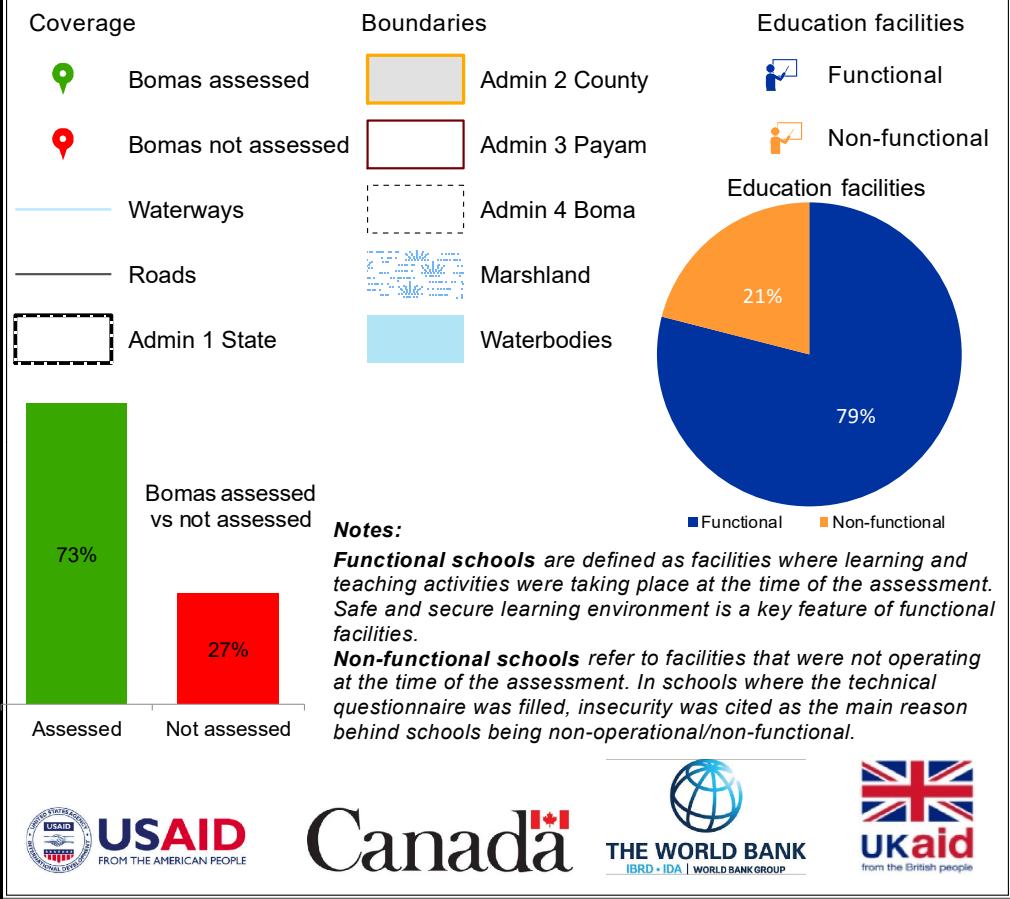
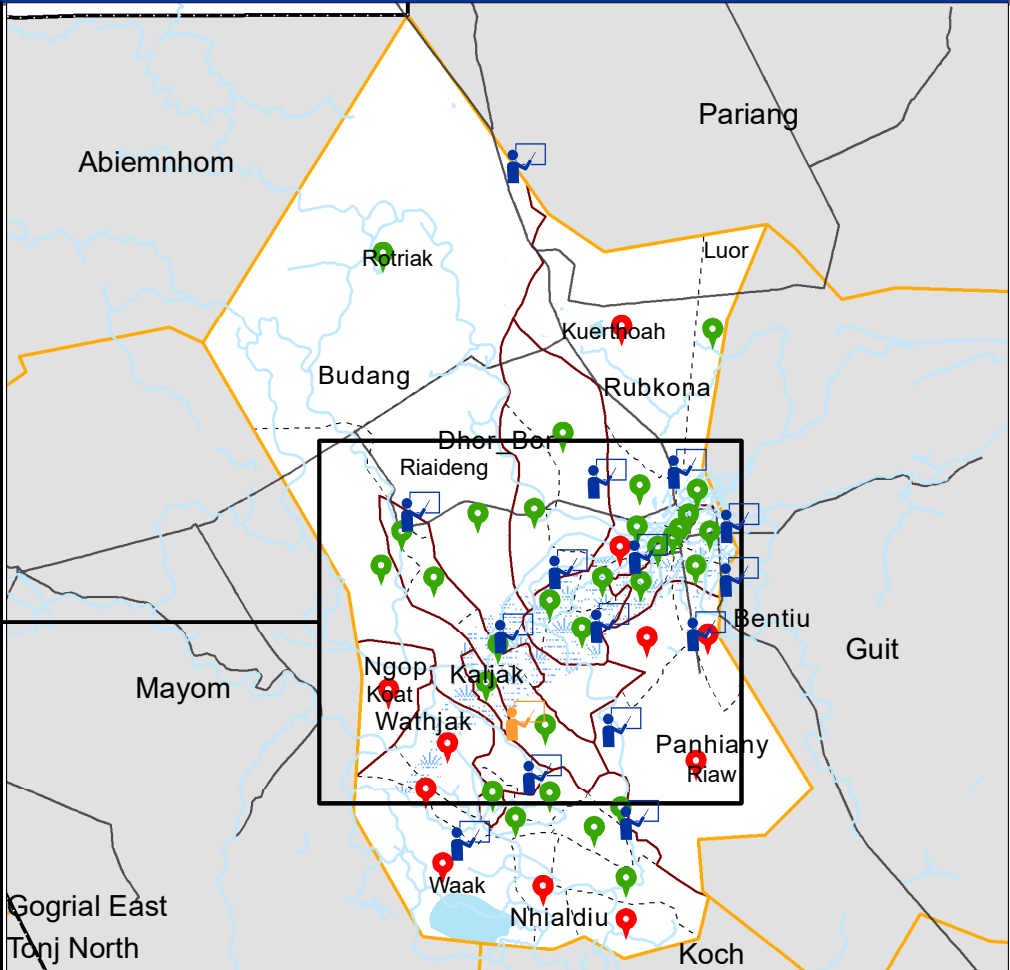
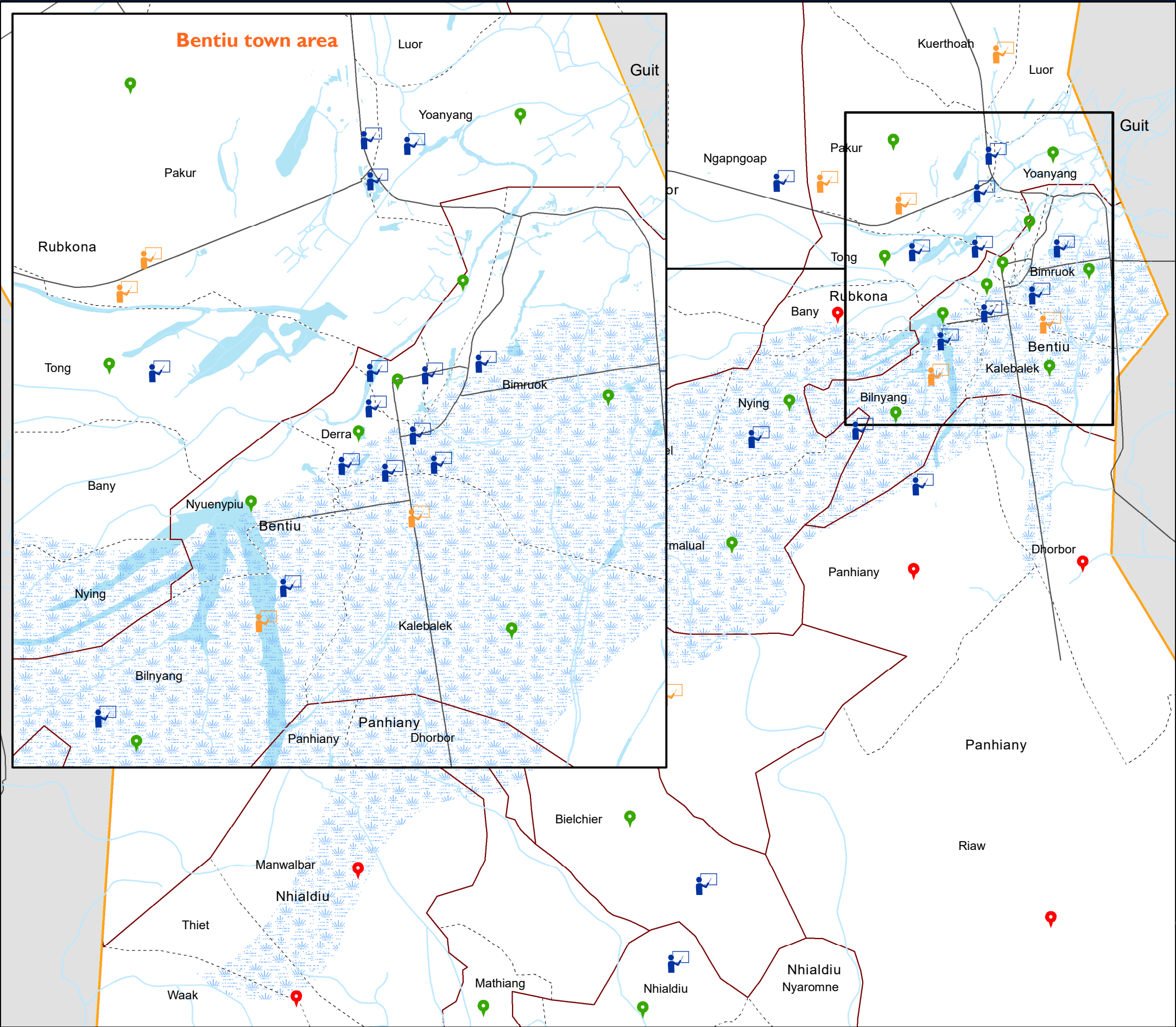
The boundaries on the map do not imply official endorsement or acceptance by the Government of the Republic of South Sudan or by IOM. The map is for planning purposes only. IOM cannot guarantee that the map is error free and therefore accepts no liability for consequential or indirect damages arising from its use.



Data Source: IOM/DTM, National Bureau of Statistics, OCHA, Maxar, OpenStreetMap
Comments & feedback: southsudandtm@iom.int

Education Facilities by Functionality

Rubkona County, Unity State February, 2020



The boundaries on the map do not imply official endorsement or acceptance by the Government of the Republic of South Sudan or by IOM. The map is for planning purposes only. IOM cannot guarantee that the map is error free and therefore accepts no liability for consequential or indirect damages arising from its use.

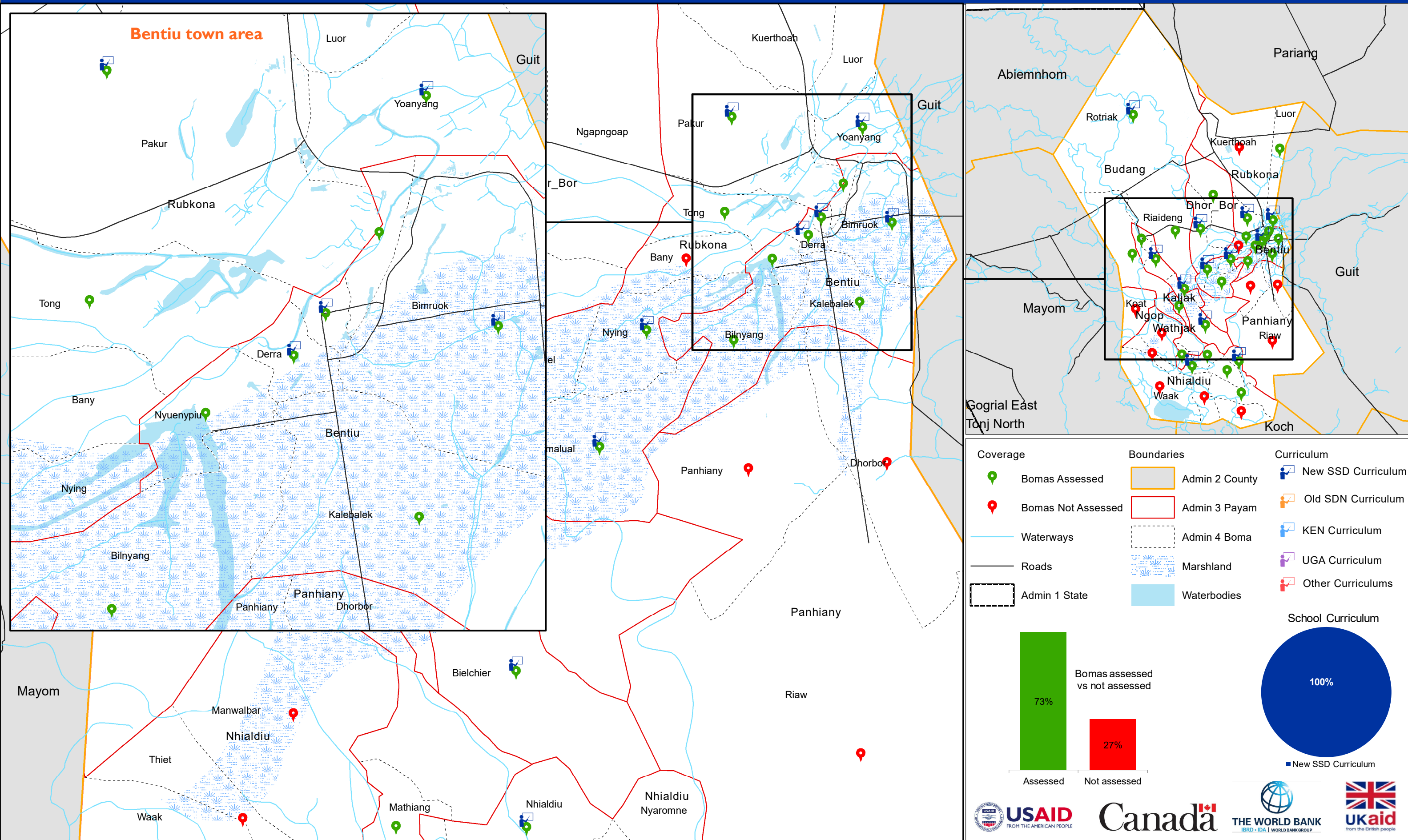


Data Source: IOM/DTM, National Bureau of Statistics, OCHA, Maxar, OpenStreetMap
Comments & feedback: southsudandtm@iom.int

School Curriculum

Rubkona County, Unity State

February, 2020



The boundaries on the map do not imply official endorsement or acceptance by the Government of the Republic of South Sudan or by IOM. The map is for planning purposes only. IOM cannot guarantee that the map is error free and therefore accepts no liability for consequential or indirect damages arising from its use.

A horizontal number line with a blue background. It has major tick marks at 0, 12.5, 25, and 50. A blue bar is drawn from 0 to 25.



Data Source: IOM/DTM, National Bureau of Statistics, OCHA, Maxar, OpenStreetMap
Comments & feedback: southsudandtm@iom.int

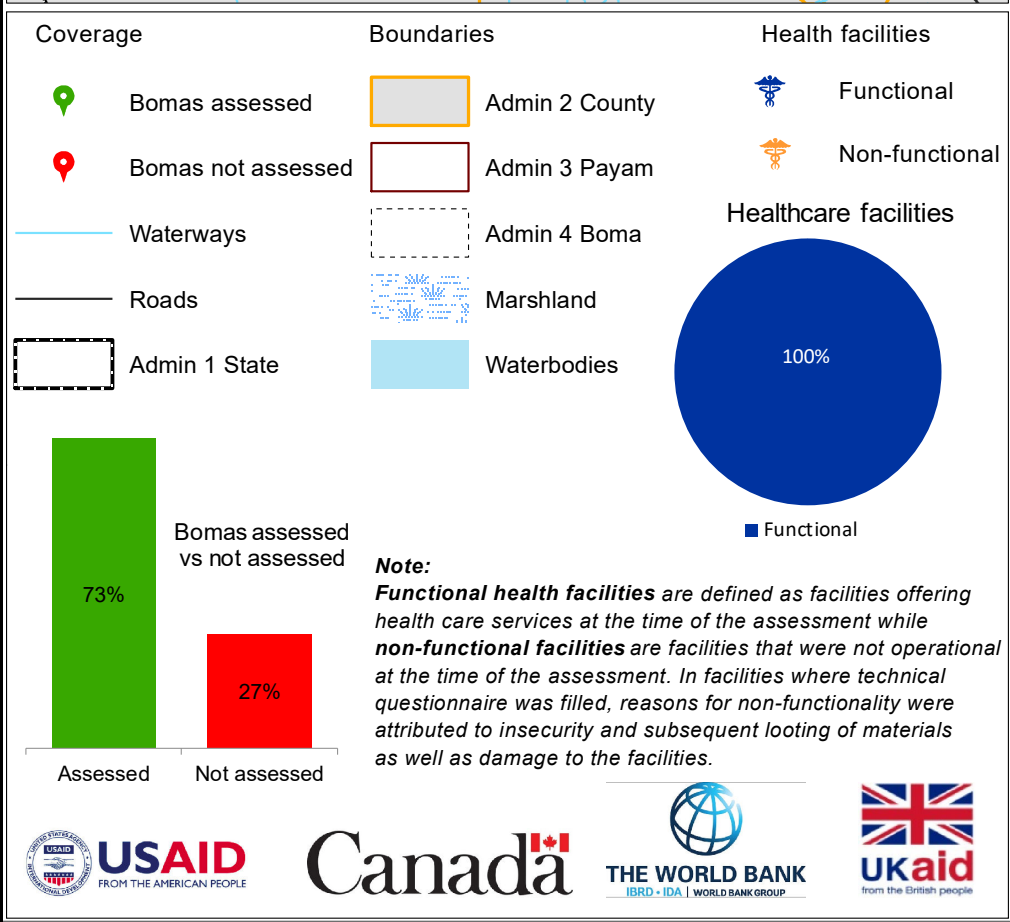
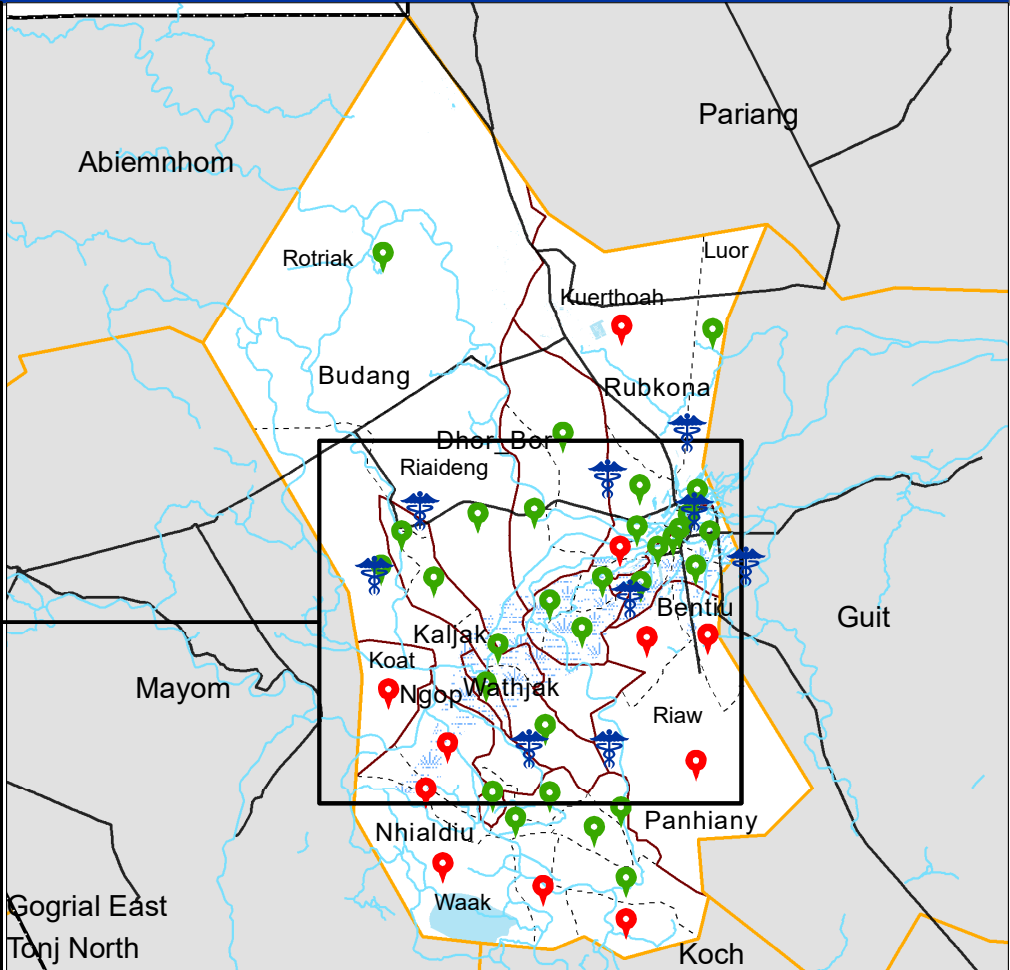
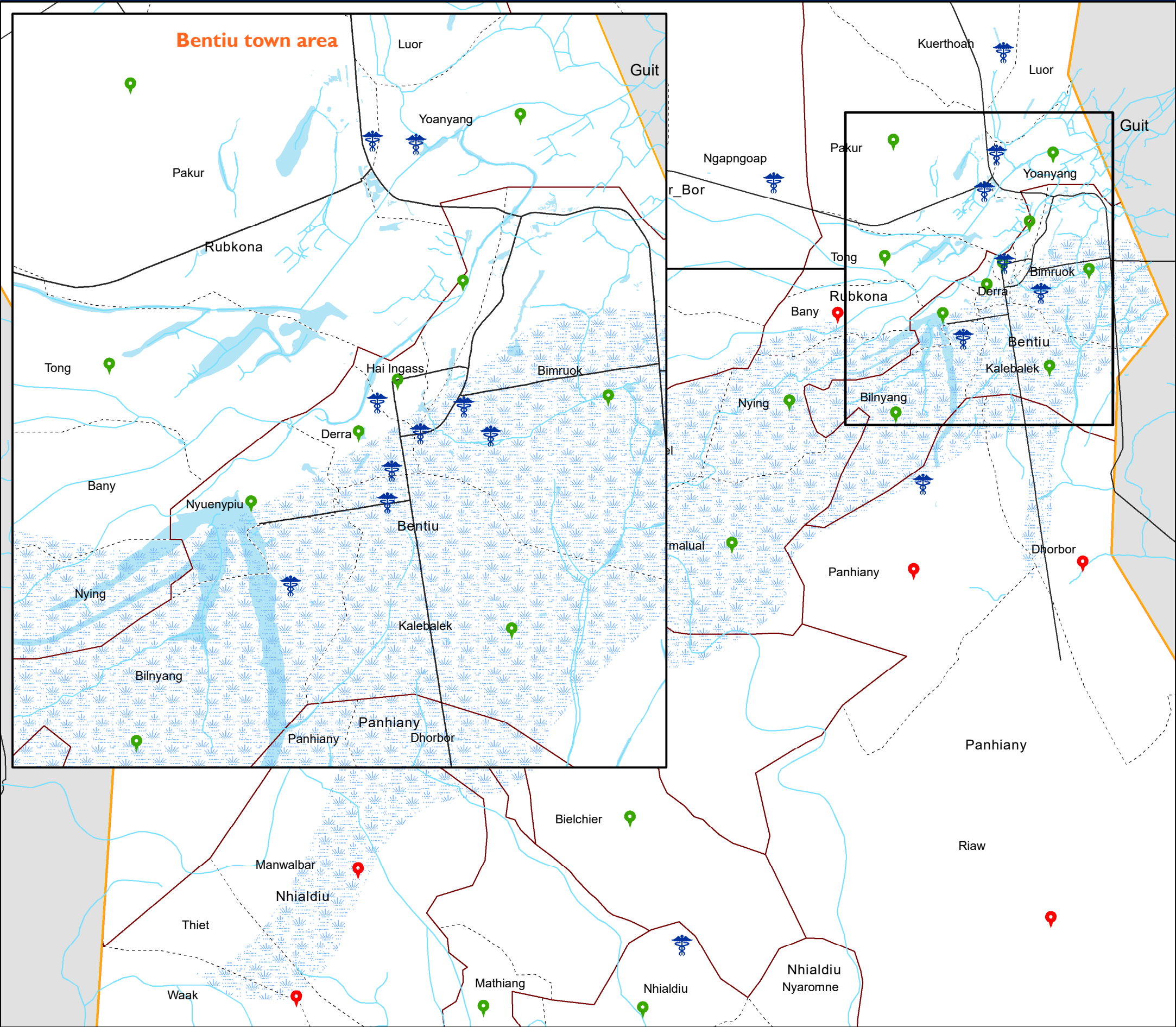


Canada



Healthcare Facilities by Functionality

Rubkona County, Unity State February, 2020



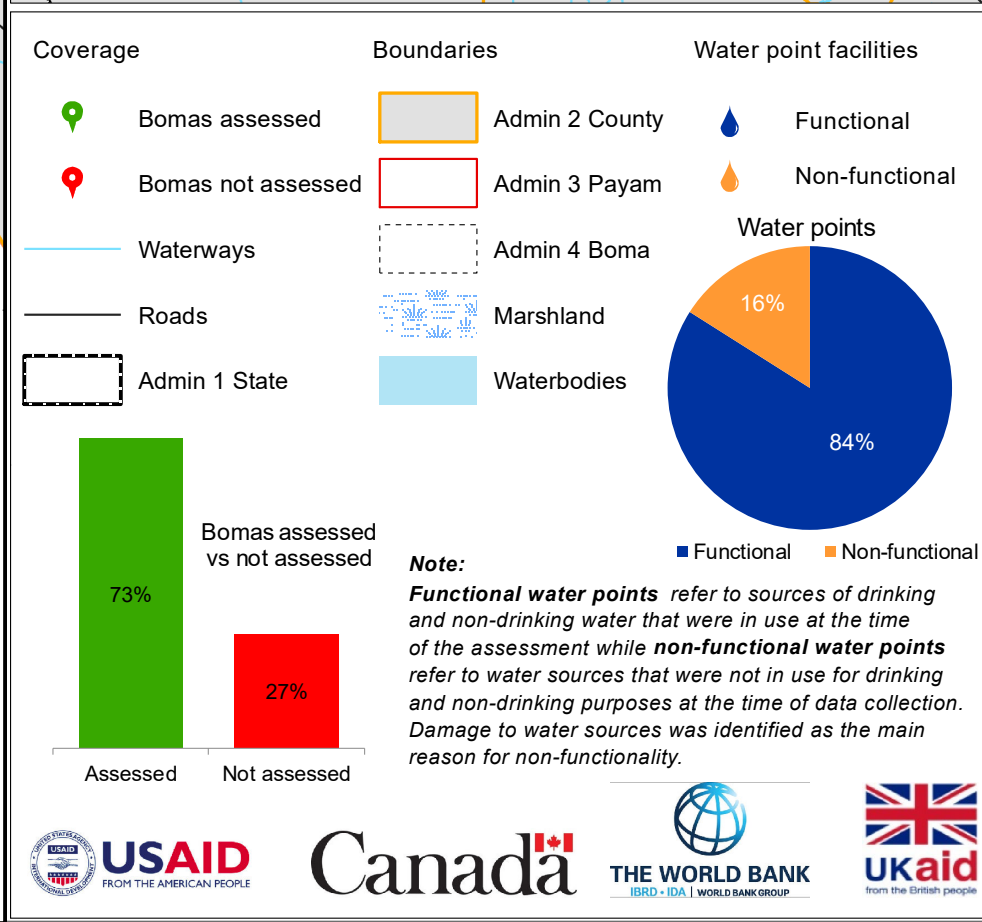
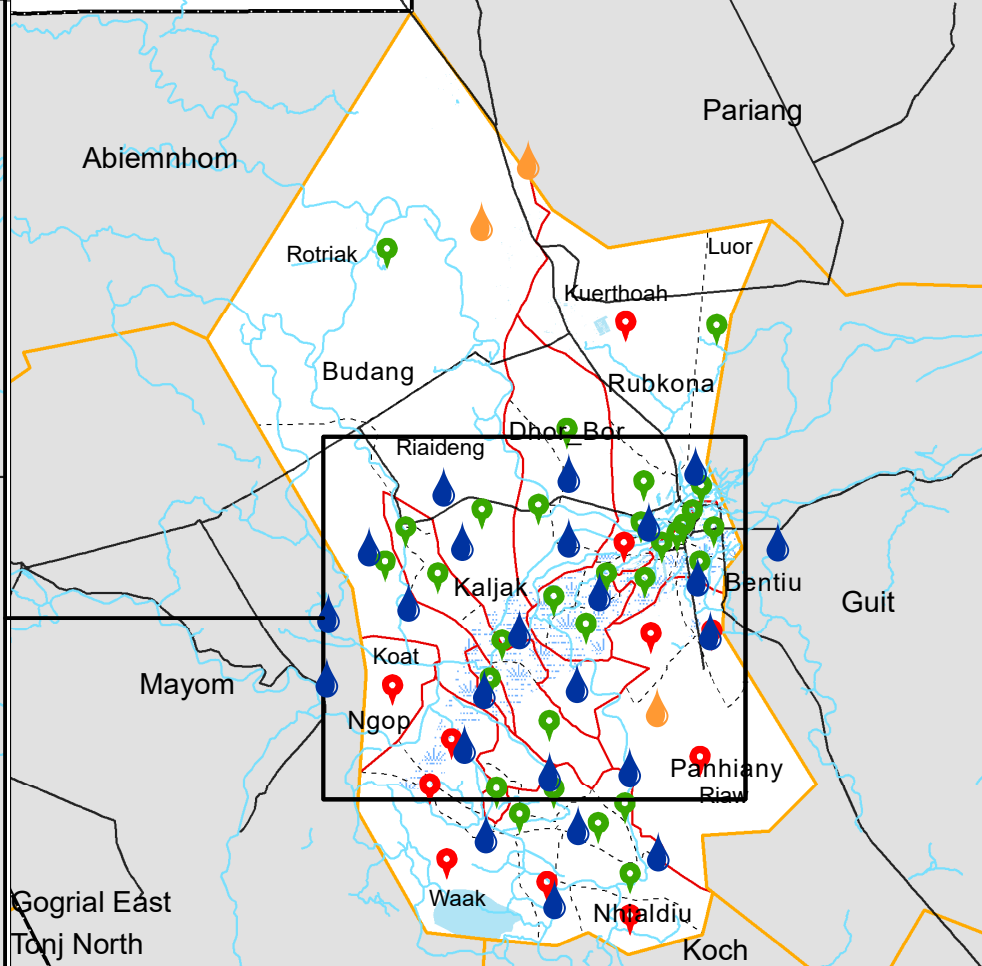
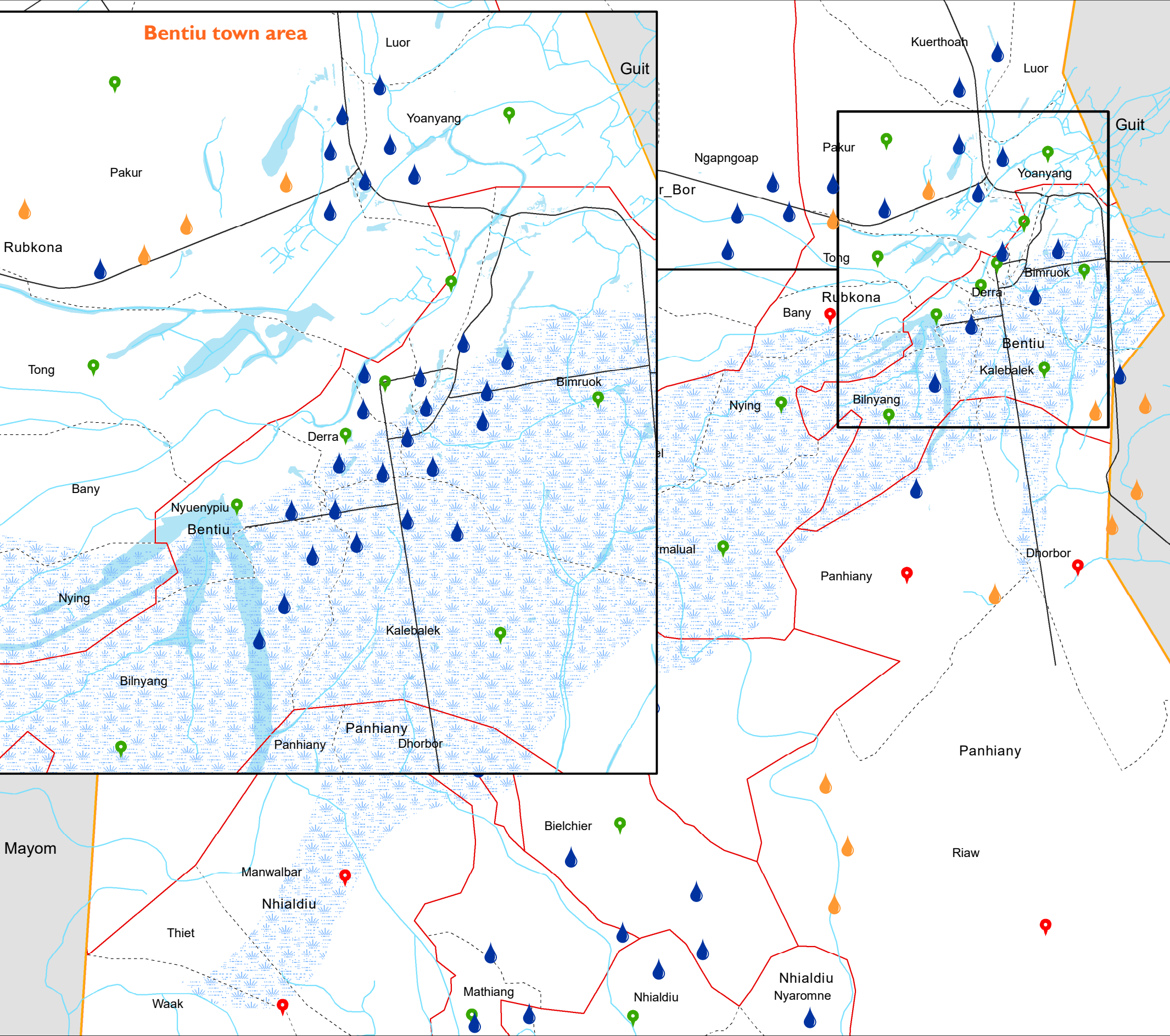
The boundaries on the map do not imply official endorsement or acceptance by the Government of the Republic of South Sudan or by IOM. The map is for planning purposes only. IOM cannot guarantee that the map is error free and therefore accepts no liability for consequential or indirect damages arising from its use.



Data Source: IOM/DTM, National Bureau of Statistics, OCHA, Maxar, OpenStreetMap
Comments & feedback: southsudandtm@iom.int

Improved Water Point Facilities

Rubkona County, Unity State February, 2020



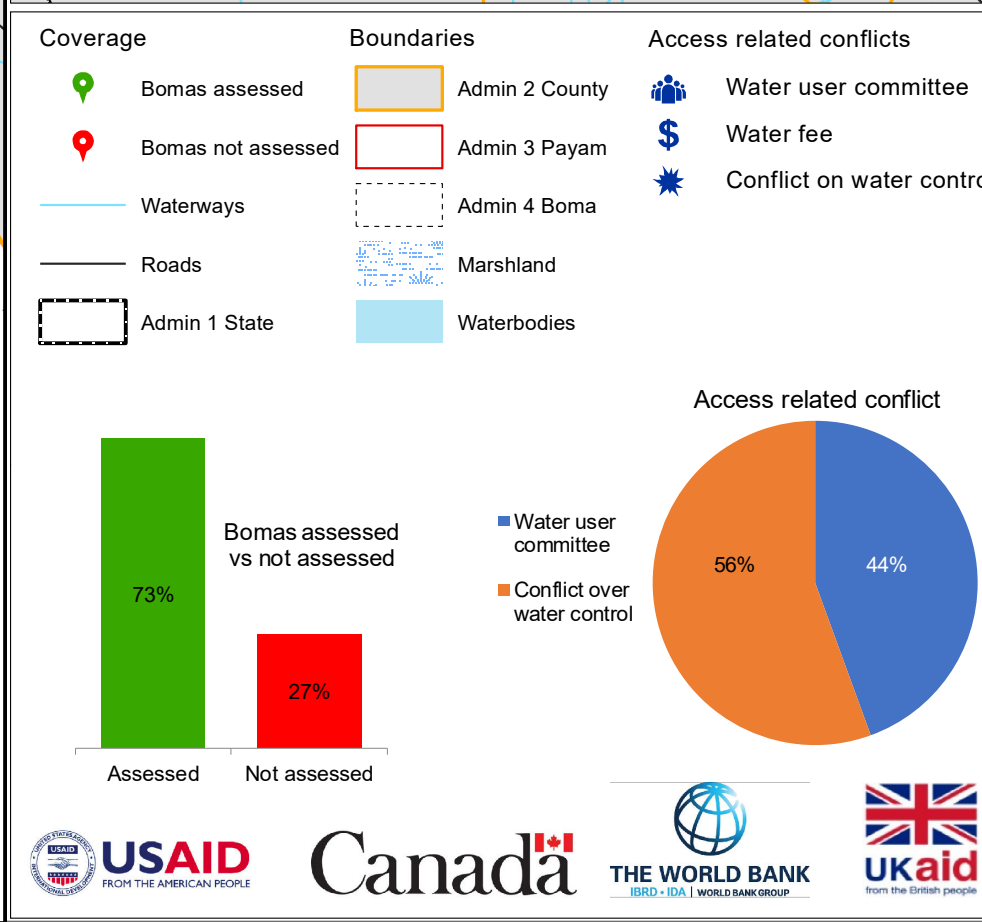
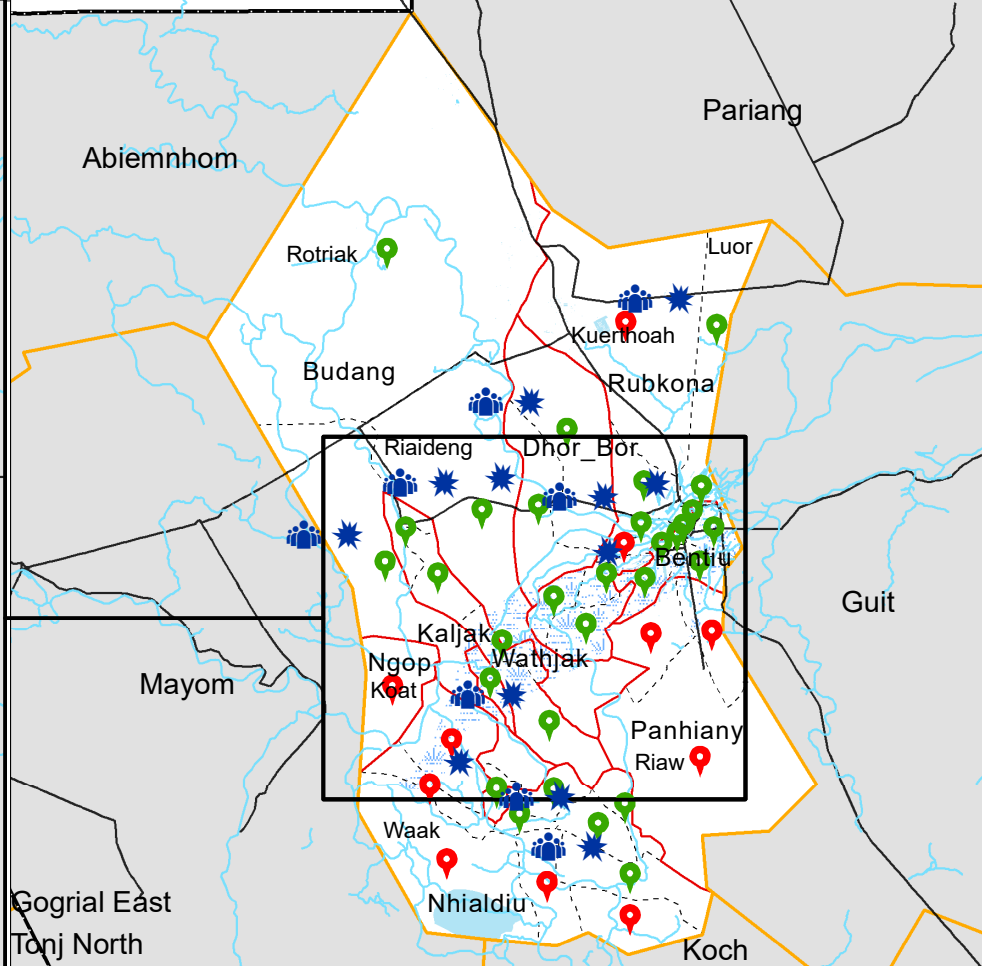
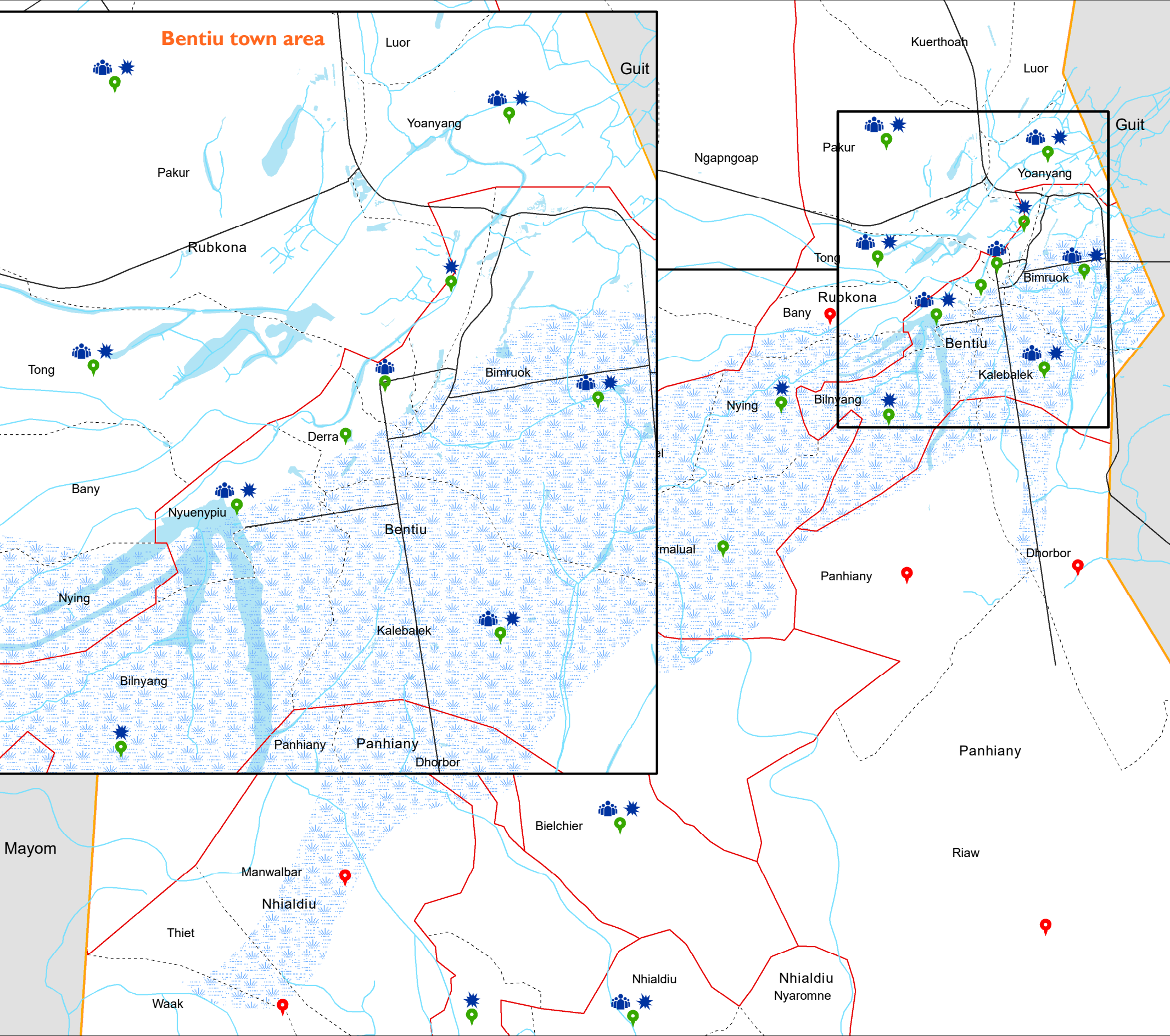
The boundaries on the map do not imply official endorsement or acceptance by the Government of the Republic of South Sudan or by IOM. The map is for planning purposes only. IOM cannot guarantee that the map is error free and therefore accepts no liability for consequential or indirect damages arising from its use.



Data Source: IOM/DTM, National Bureau of Statistics, OCHA, Maxar, OpenStreetMap
Comments & feedback: southsudandtm@iom.int

Access to Water and Related Conflict

Rubkona County, Unity State February, 2020



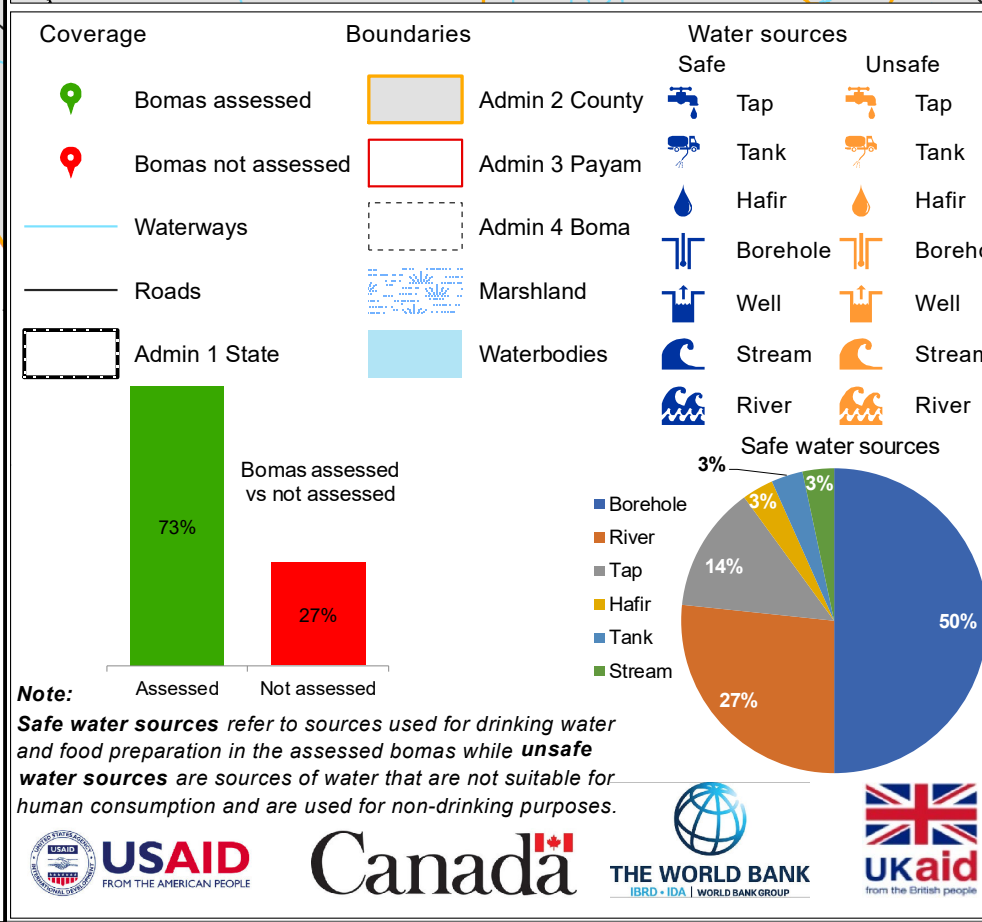
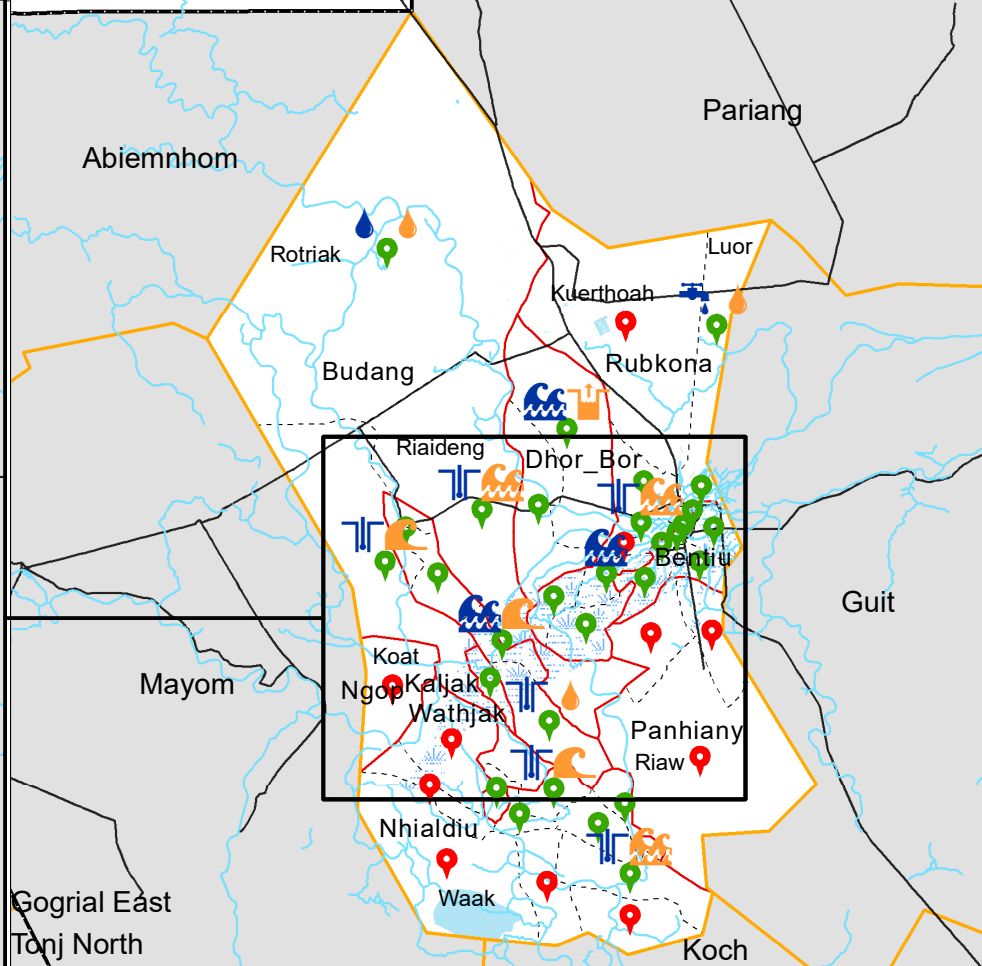
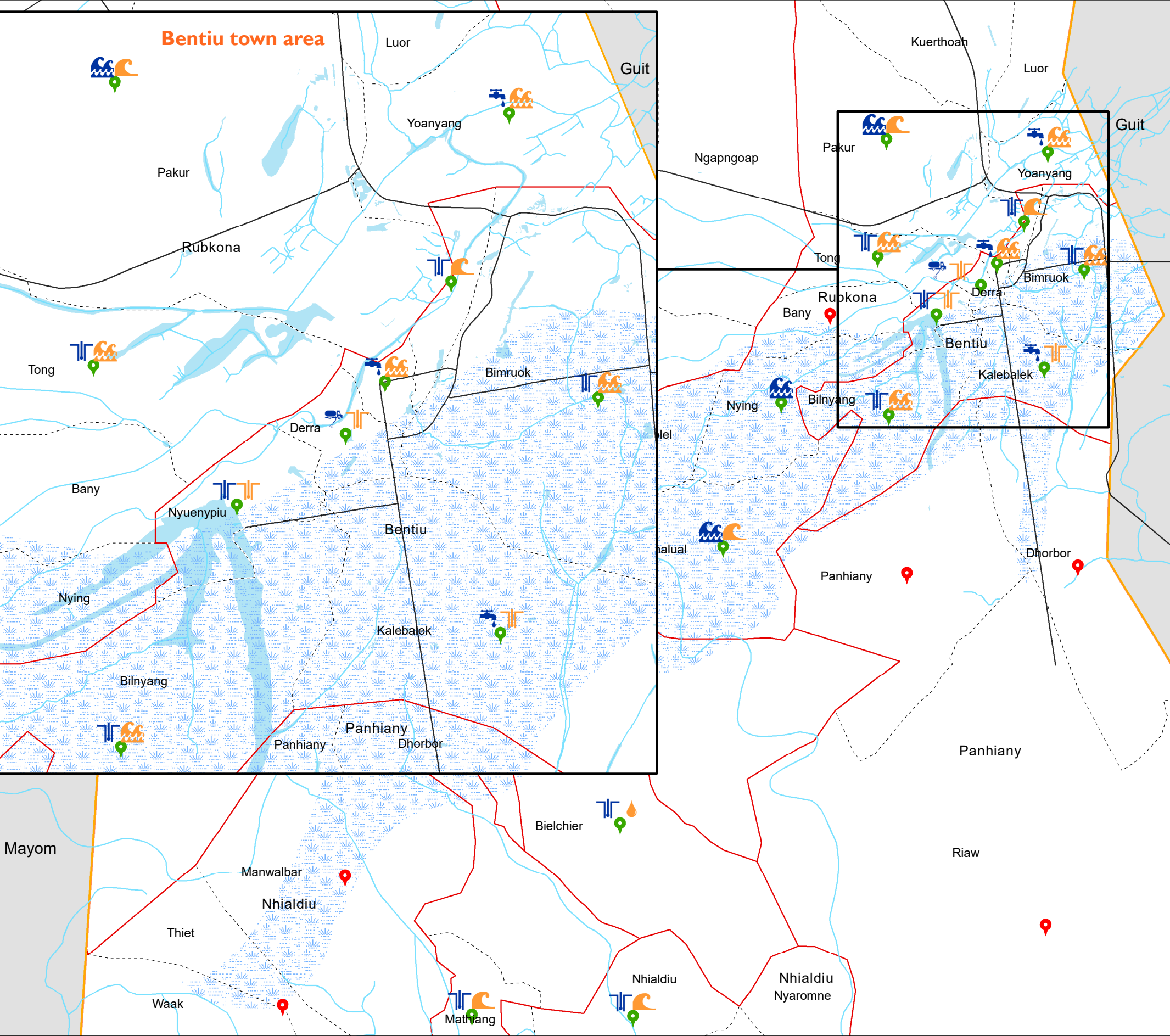
The boundaries on the map do not imply official endorsement or acceptance by the Government of the Republic of South Sudan or by IOM. The map is for planning purposes only. IOM cannot guarantee that the map is error free and therefore accepts no liability for consequential or indirect damages arising from its use.



Data Source: IOM/DTM, National Bureau of Statistics, OCHA, Maxar, OpenStreetMap
Comments & feedback: southsudandtm@iom.int

Access to Water Sources

Rubkona County, Unity State February, 2020



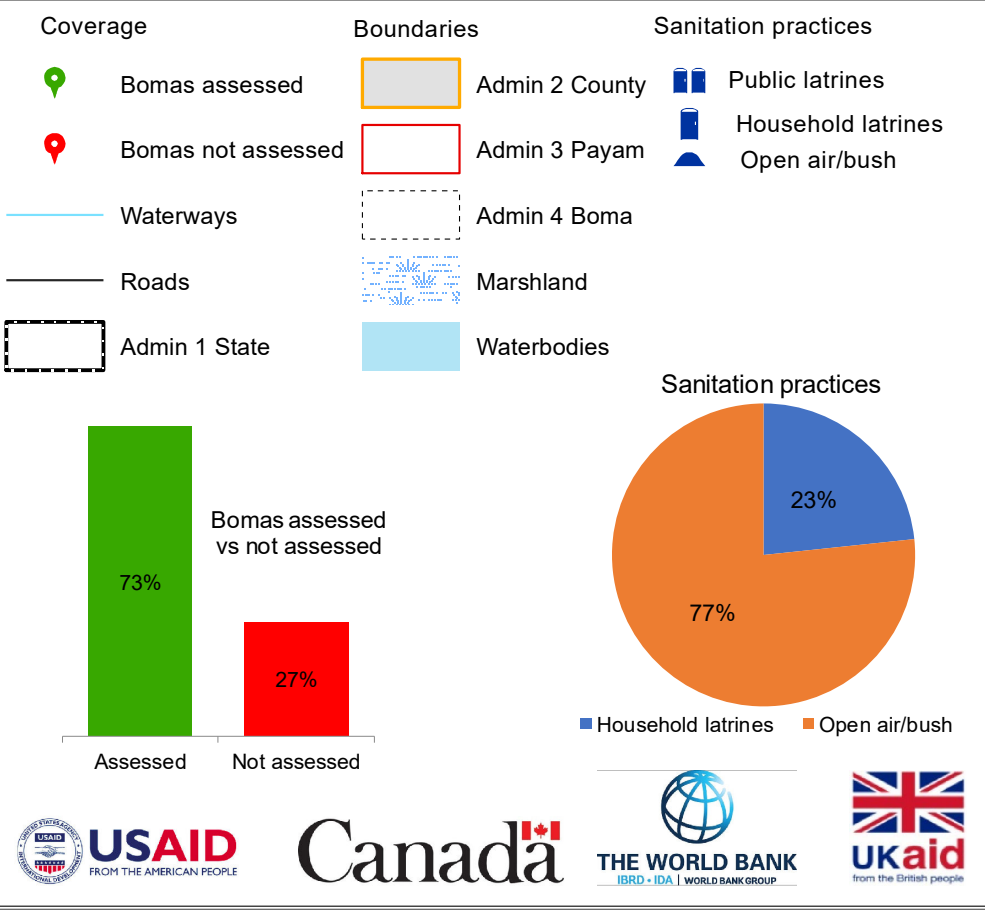
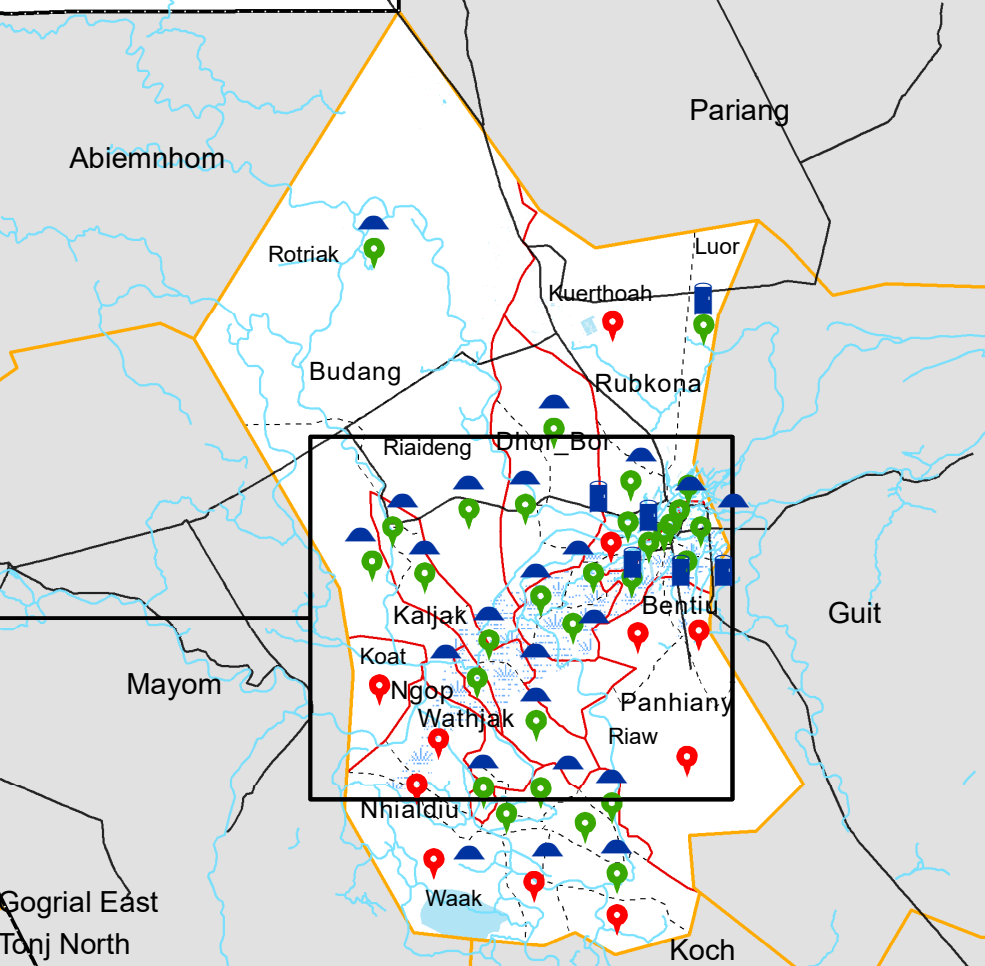
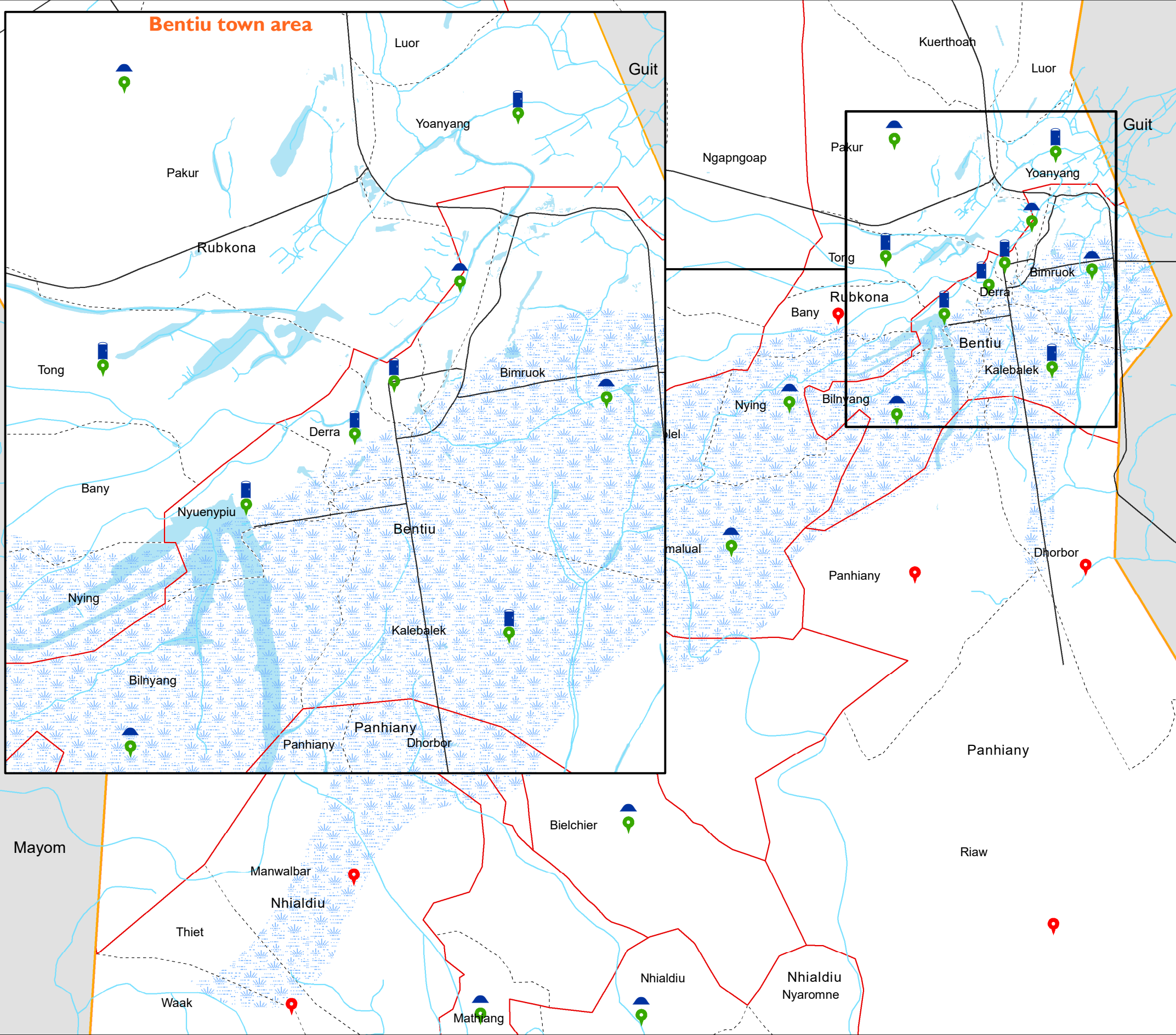
The boundaries on the map do not imply official endorsement or acceptance by the Government of the Republic of South Sudan or by IOM. The map is for planning purposes only. IOM cannot guarantee that the map is error free and therefore accepts no liability for consequential or indirect damages arising from its use.



Data Source: IOM/DTM, National Bureau of Statistics, OCHA, Maxar, OpenStreetMap
Comments & feedback: southsudandtm@iom.int

Most Common Forms of Sanitation Practices

Rubkona County, Unity State February, 2020



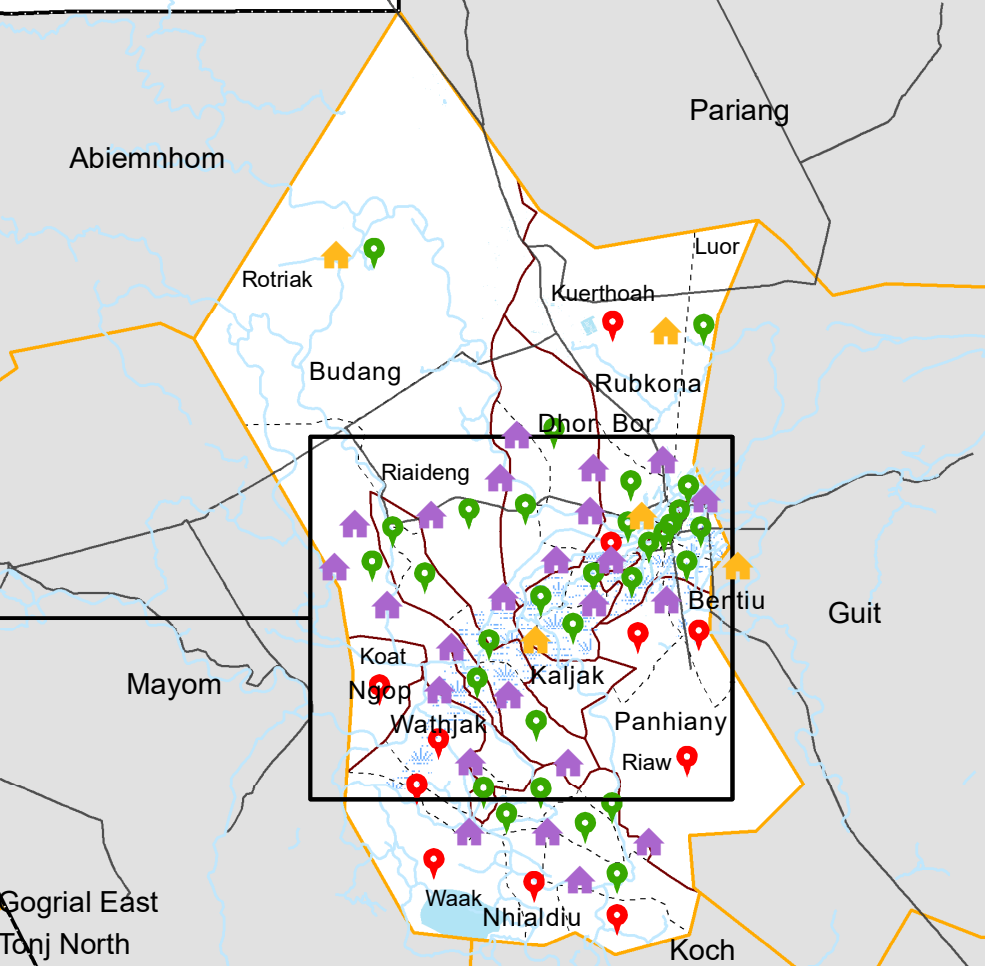
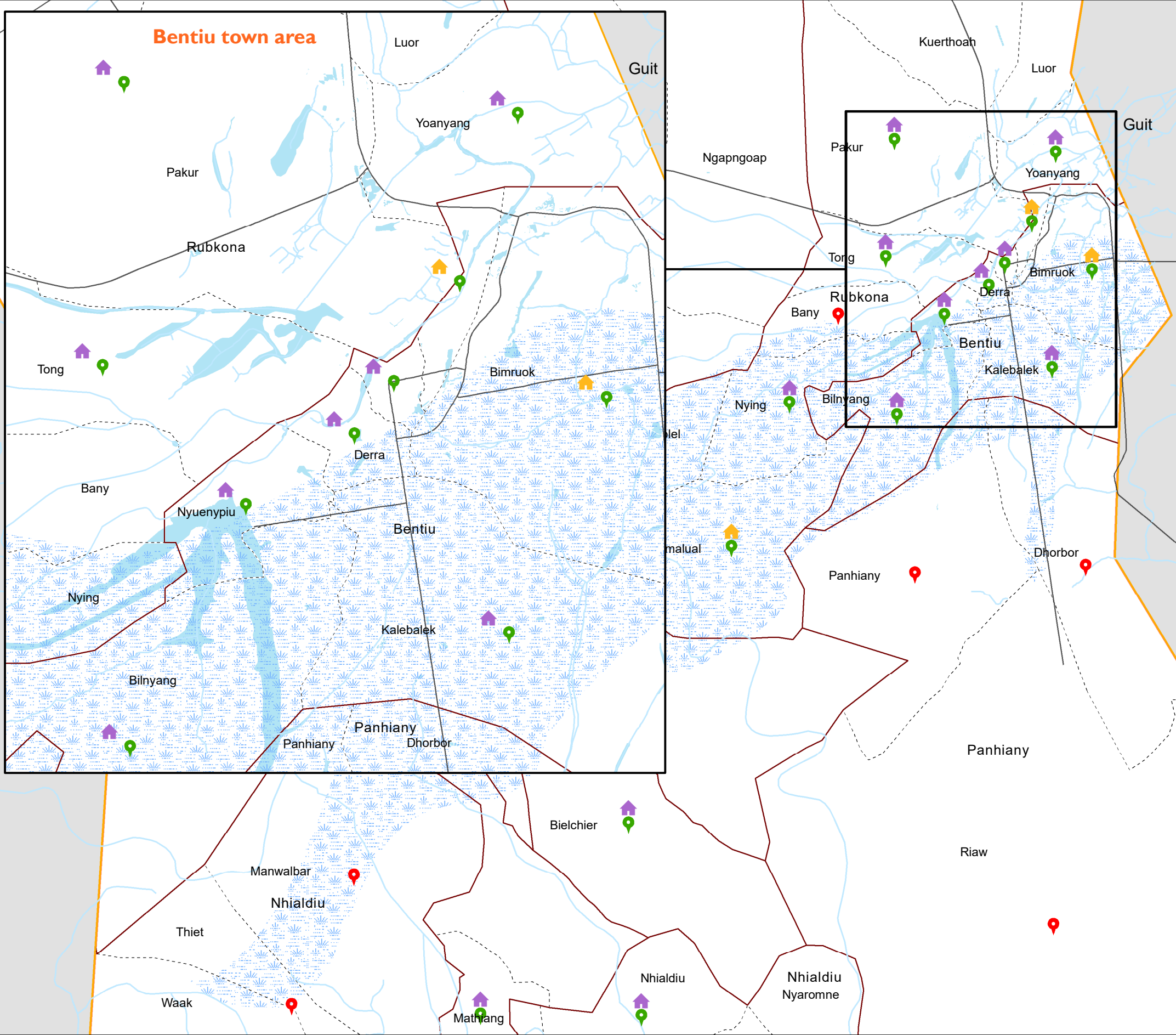
The boundaries on the map do not imply official endorsement or acceptance by the Government of the Republic of South Sudan or by IOM. The map is for planning purposes only. IOM cannot guarantee that the map is error free and therefore accepts no liability for consequential or indirect damages arising from its use.



Data Source: IOM/DTM, National Bureau of Statistics, OCHA, Maxar, OpenStreetMap
Comments & feedback: southsudandtm@iom.int

Most Common Shelter Types

Rubkona County, Unity State February, 2020



Coverage

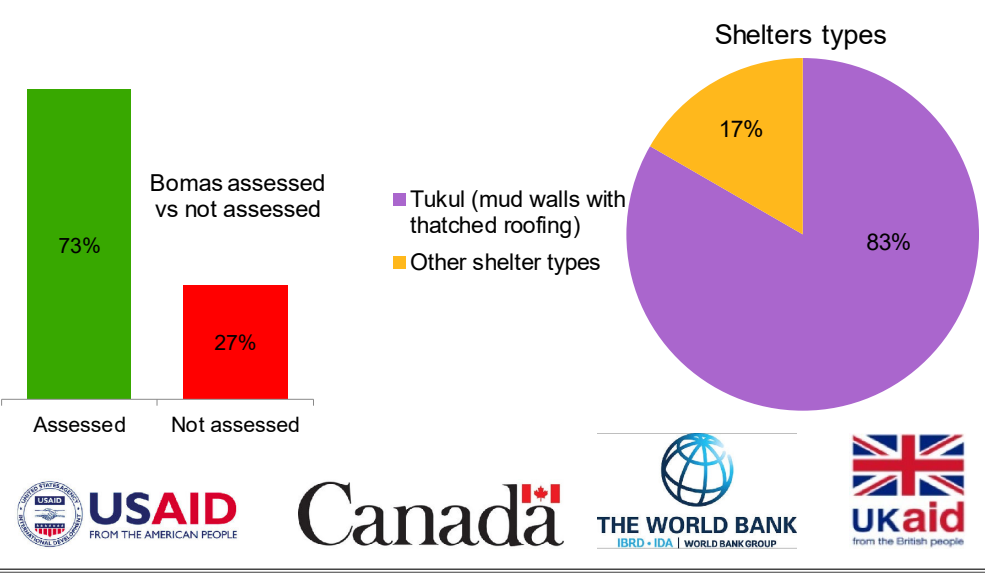
- Bomas assessed
- Bomas not assessed
- Waterways
- Roads
- Admin 1 State

Boundaries

- Admin 2 County
- Admin 3 Payam
- Admin 4 Boma
- Marshland
- Waterbodies

Shelter types

- Tukul (mud walls with thatched roofing)
- Brick walls with iron sheets roofing
- Brick walls with thatched roofing
- Mud walls with iron sheets roofing
- Other shelter type



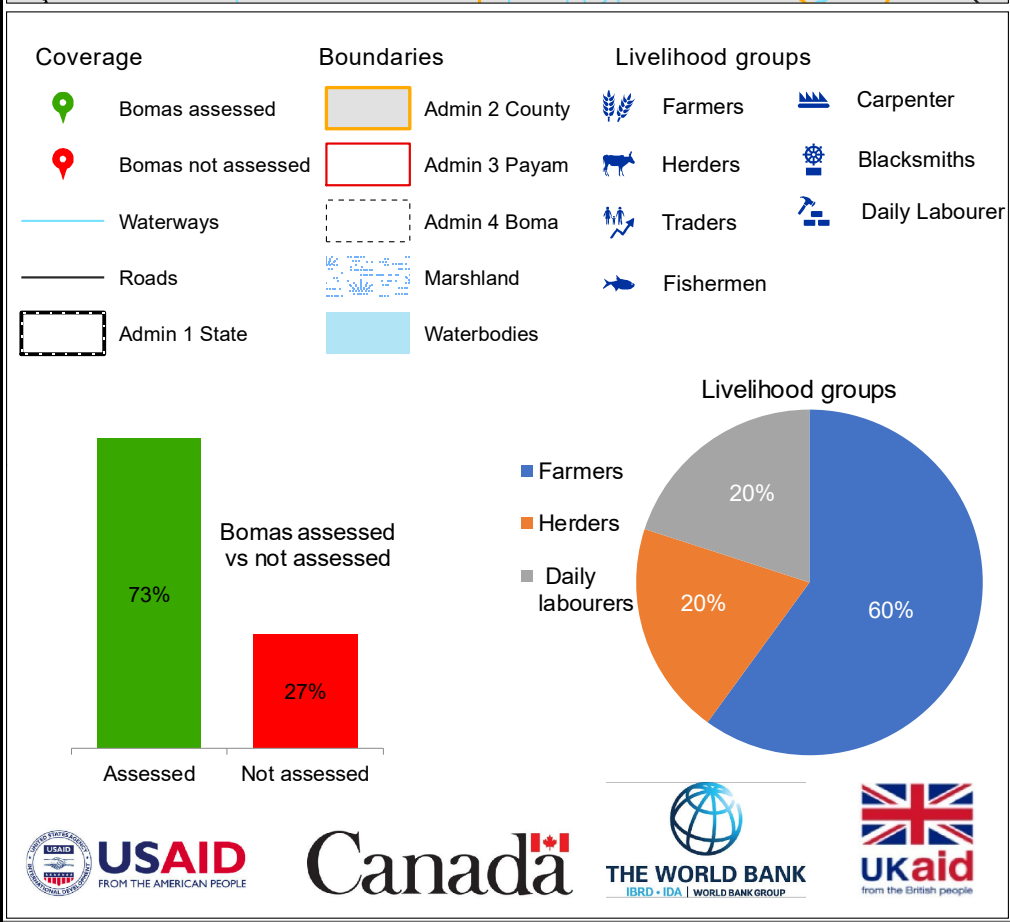
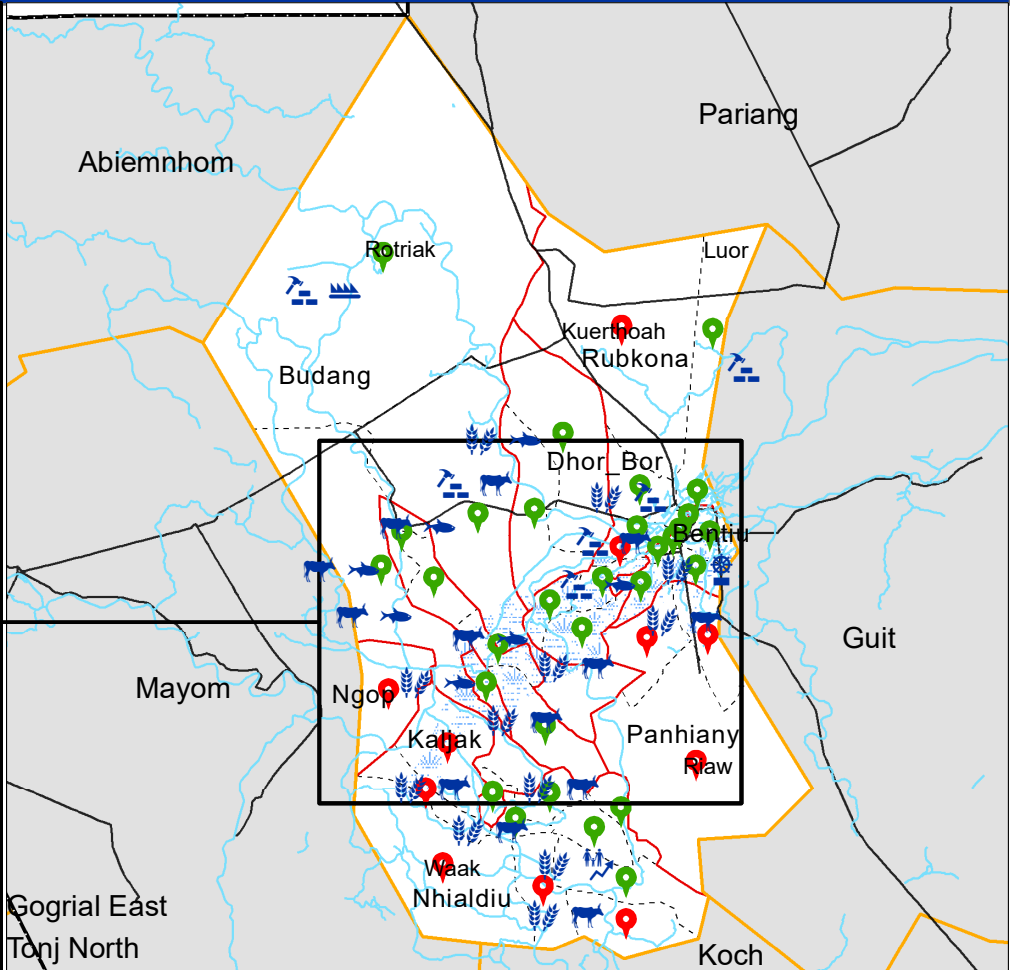
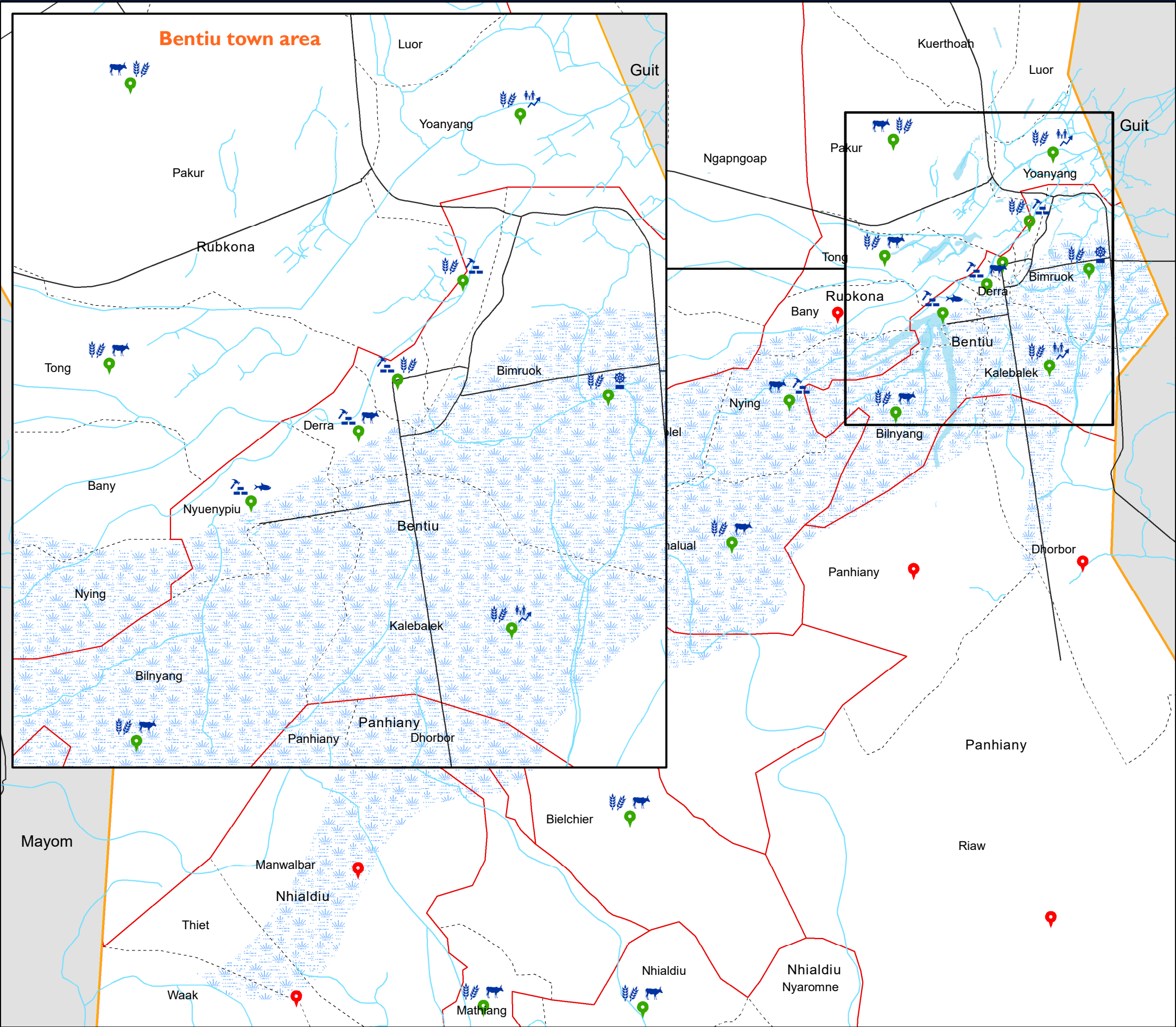
The boundaries on the map do not imply official endorsement or acceptance by the Government of the Republic of South Sudan or by IOM. The map is for planning purposes only. IOM cannot guarantee that the map is error free and therefore accepts no liability for consequential or indirect damages arising from its use.



Data Source: IOM/DTM, National Bureau of Statistics, OCHA, Maxar, OpenStreetMap
Comments & feedback: southsudandtm@iom.int

Major Livelihood Practices

Rubkona County, Unity State February, 2020



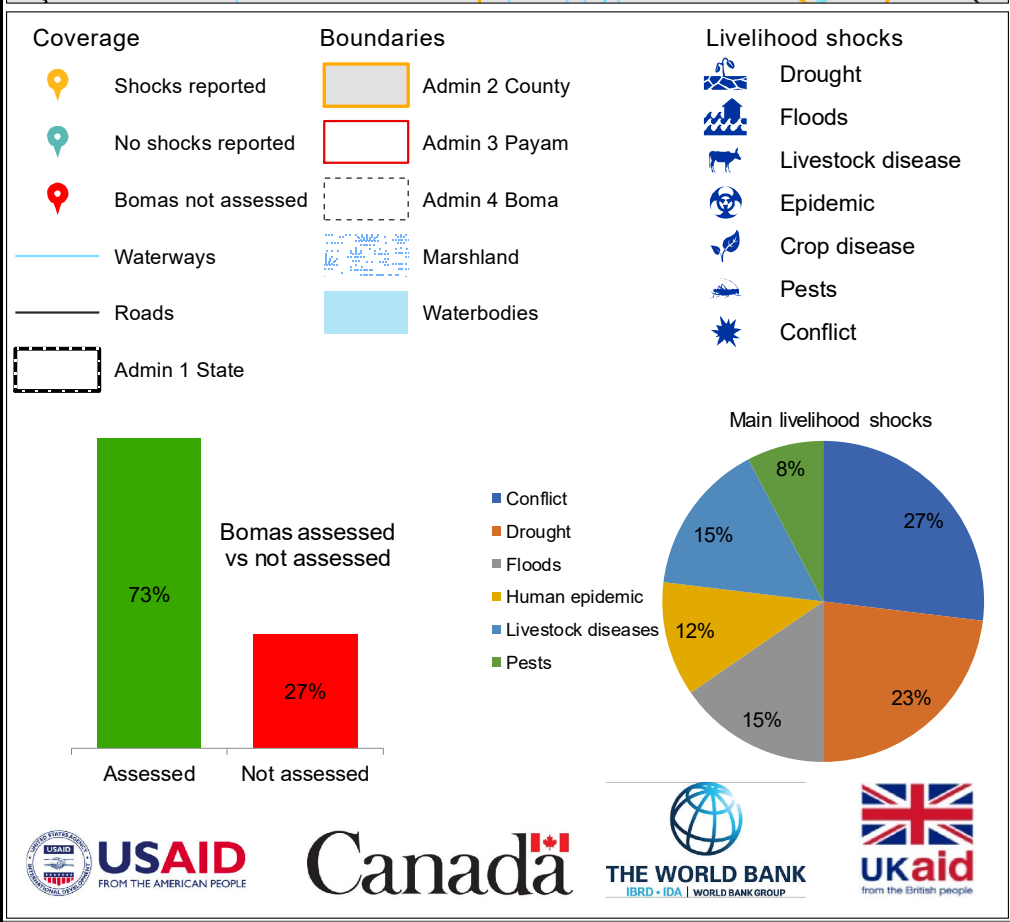
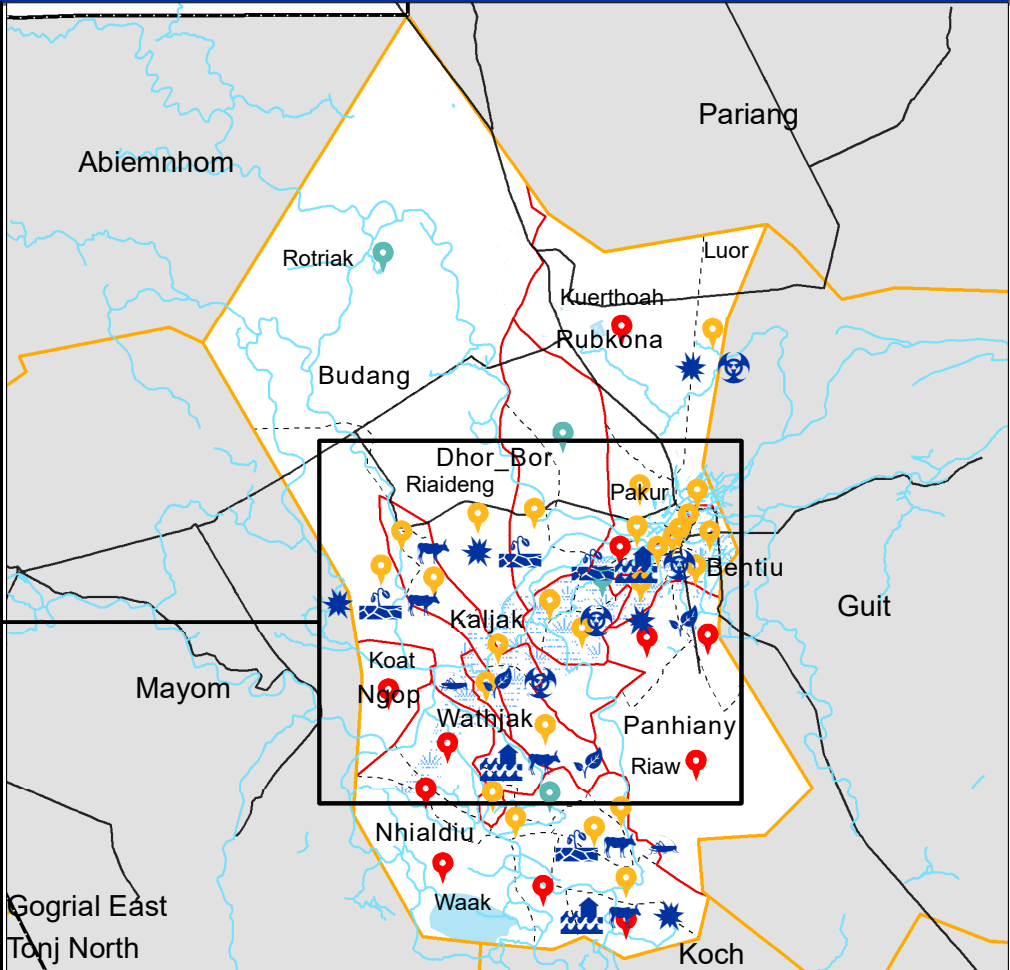
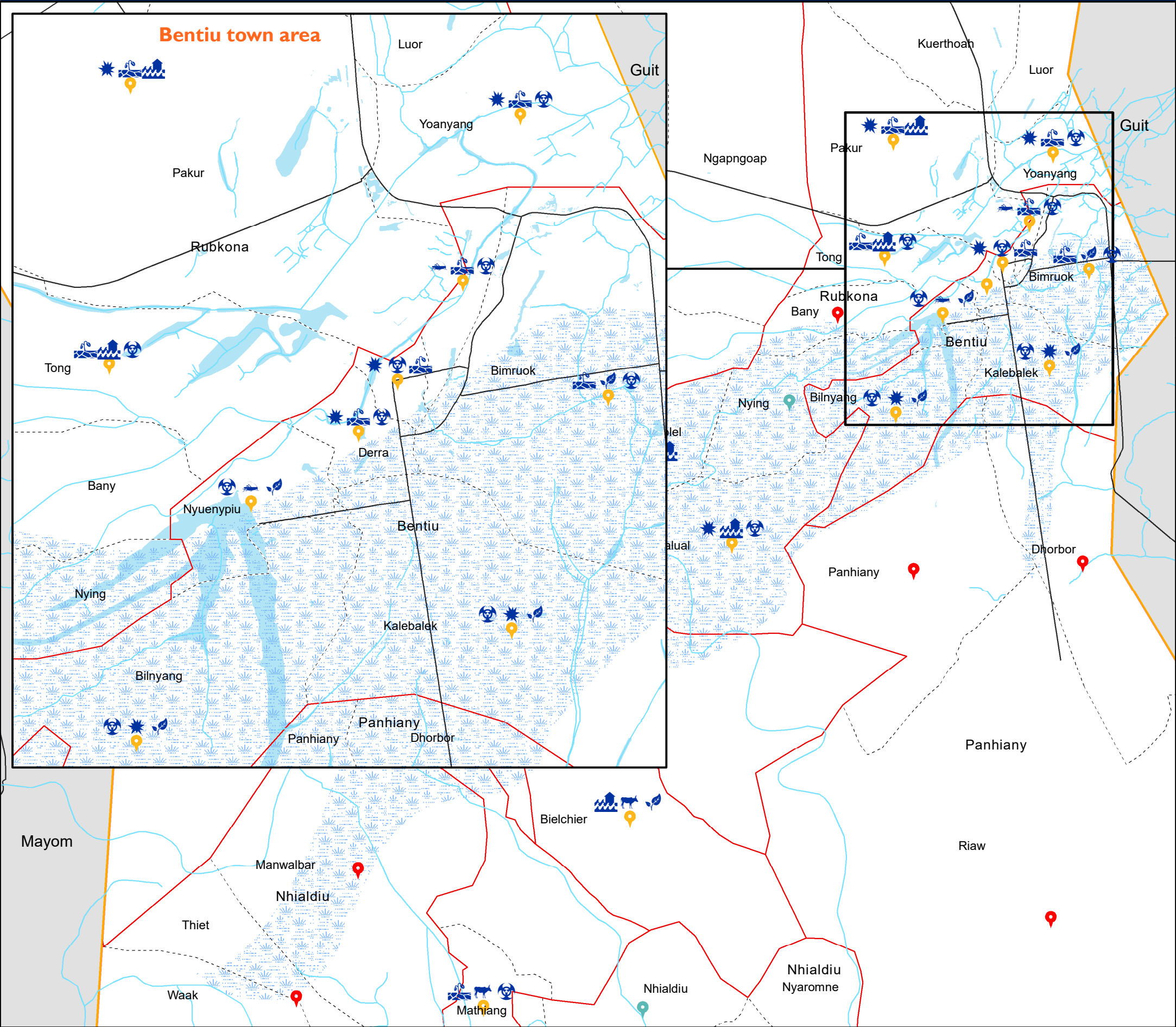
The boundaries on the map do not imply official endorsement or acceptance by the Government of the Republic of South Sudan or by IOM. The map is for planning purposes only. IOM cannot guarantee that the map is error free and therefore accepts no liability for consequential or indirect damages arising from its use.



Data Source: IOM/DTM, National Bureau of Statistics, OCHA, Maxar, OpenStreetMap
Comments & feedback: southsudandtm@iom.int

Top Three Livelihood Shocks

Rubkona County, Unity State February, 2020



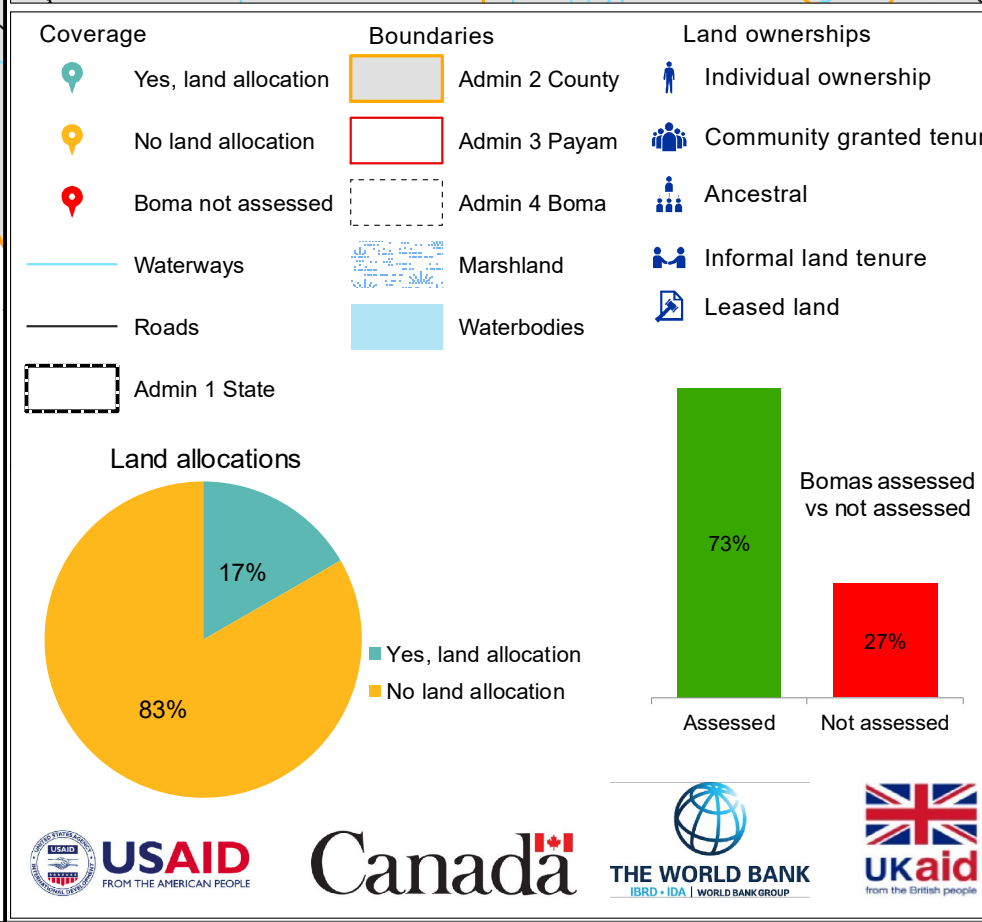
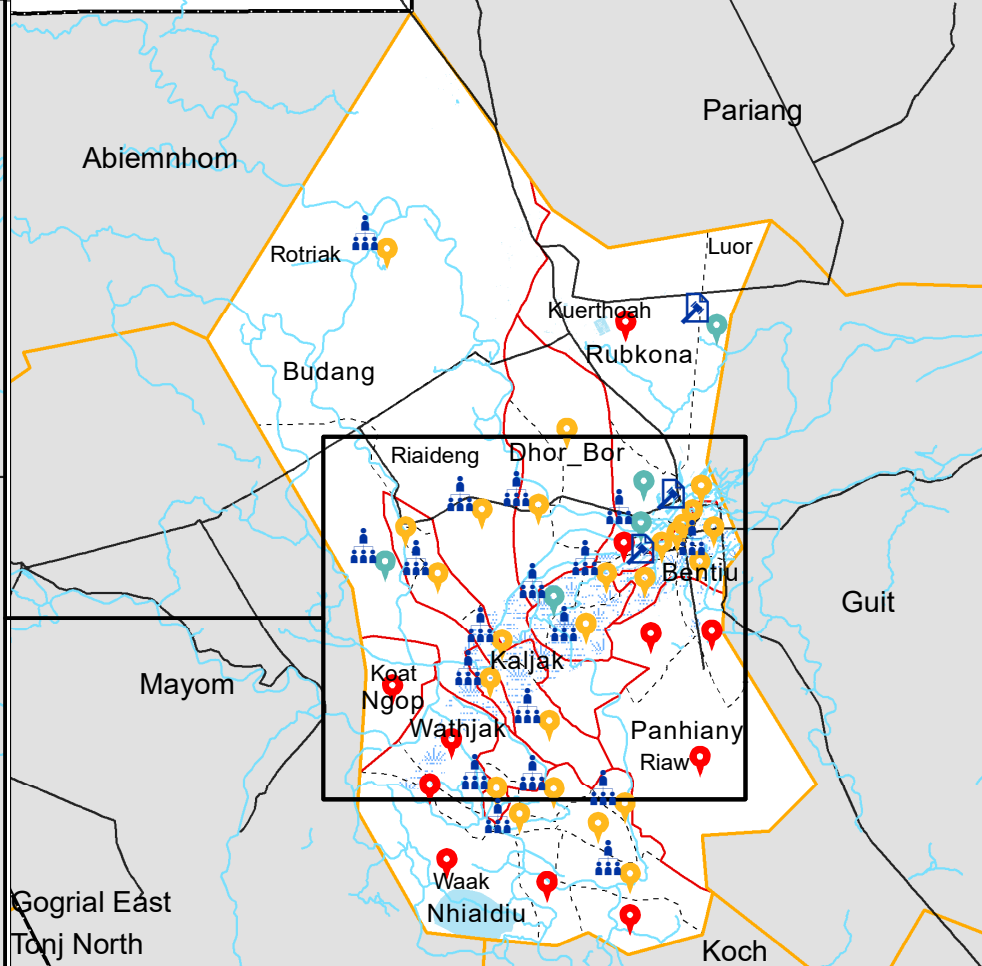
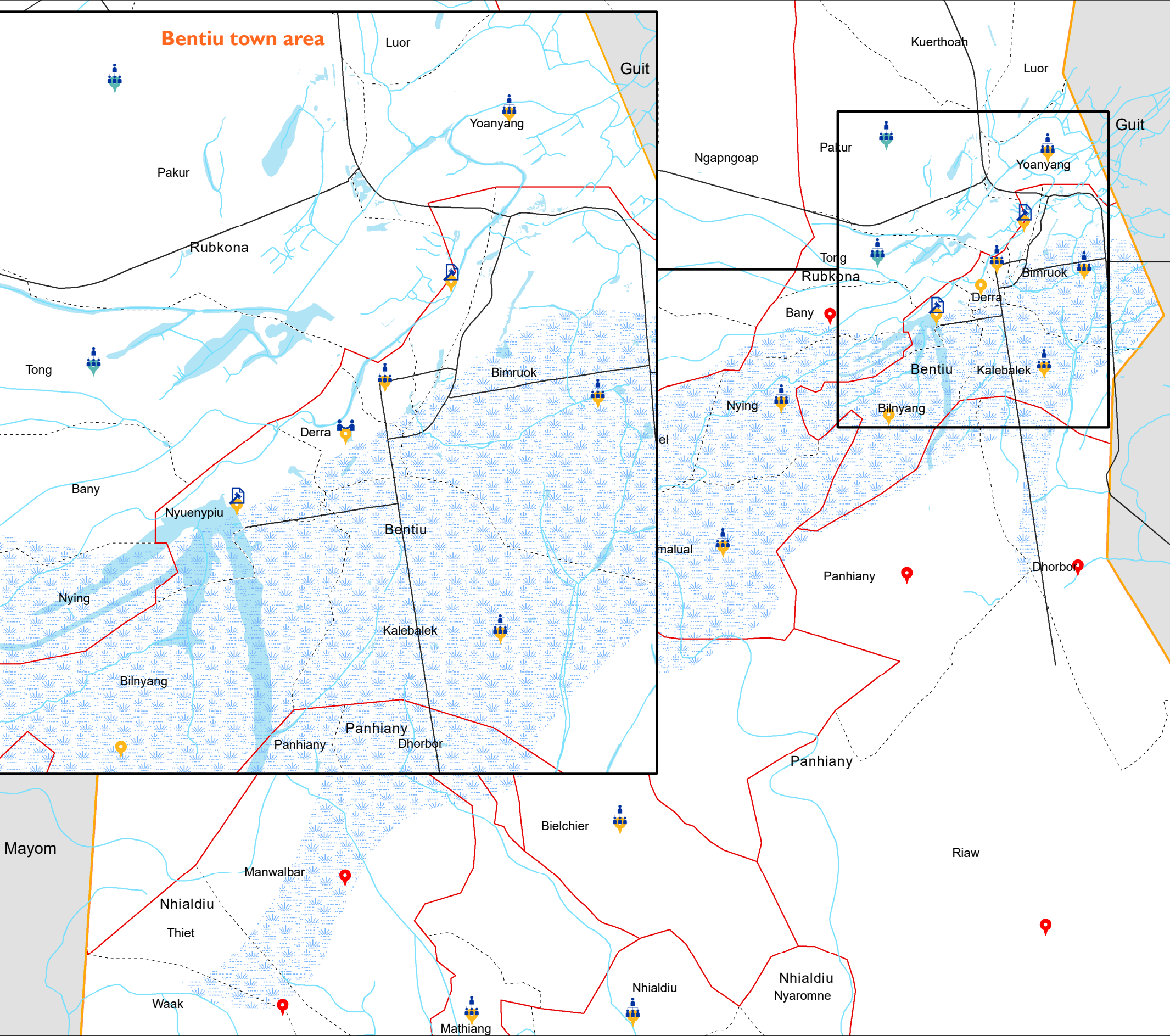
The boundaries on the map do not imply official endorsement or acceptance by the Government of the Republic of South Sudan or by IOM. The map is for planning purposes only. IOM cannot guarantee that the map is error free and therefore accepts no liability for consequential or indirect damages arising from its use.



Data Source: IOM/DTM, National Bureau of Statistics, OCHA, Maxar, OpenStreetMap
Comments & feedback: southsudandtm@iom.int

Land Ownerships and Land Allocations

Rubkona County, Unity State February, 2020



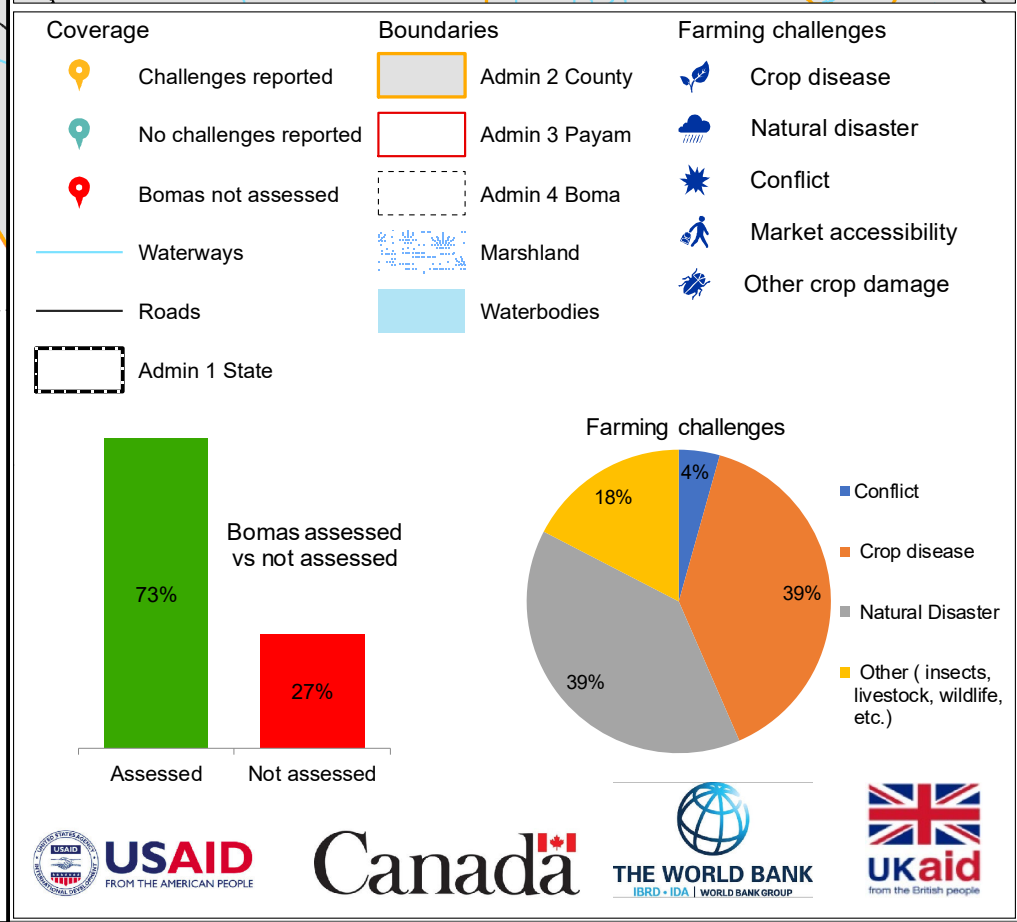
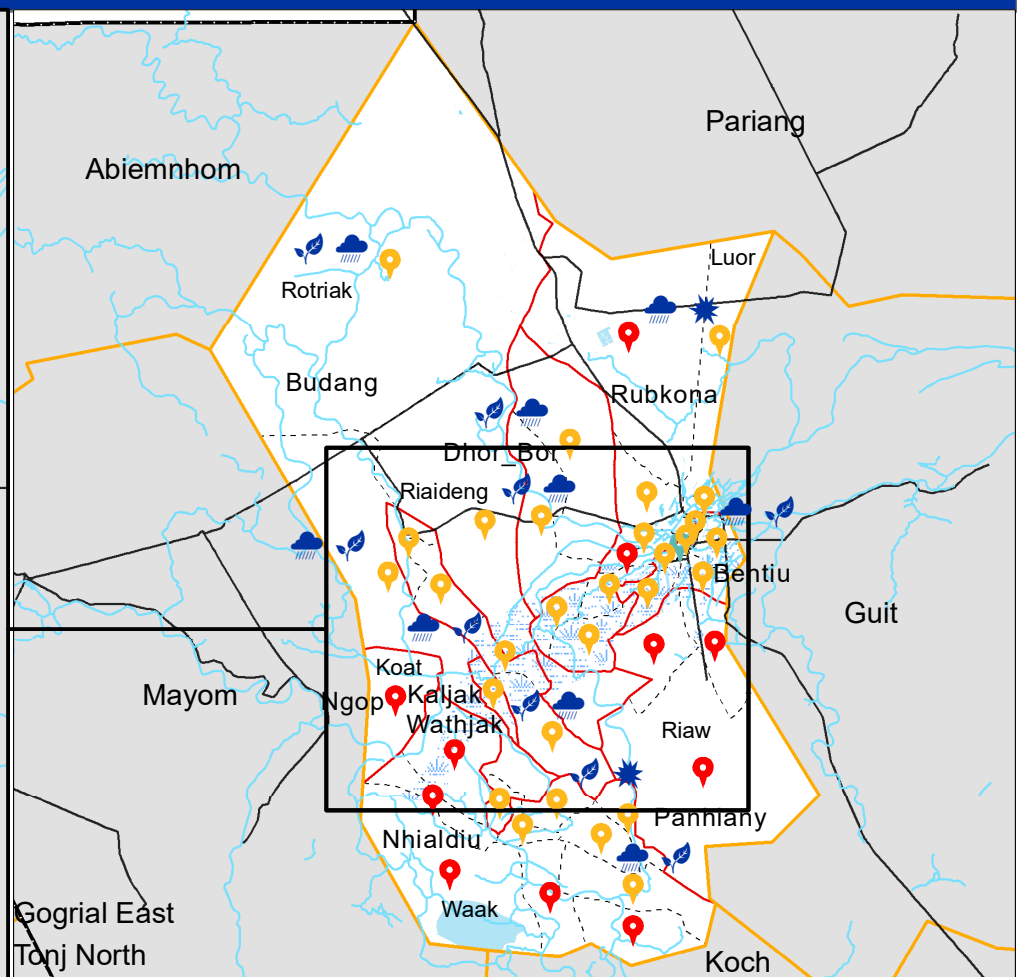
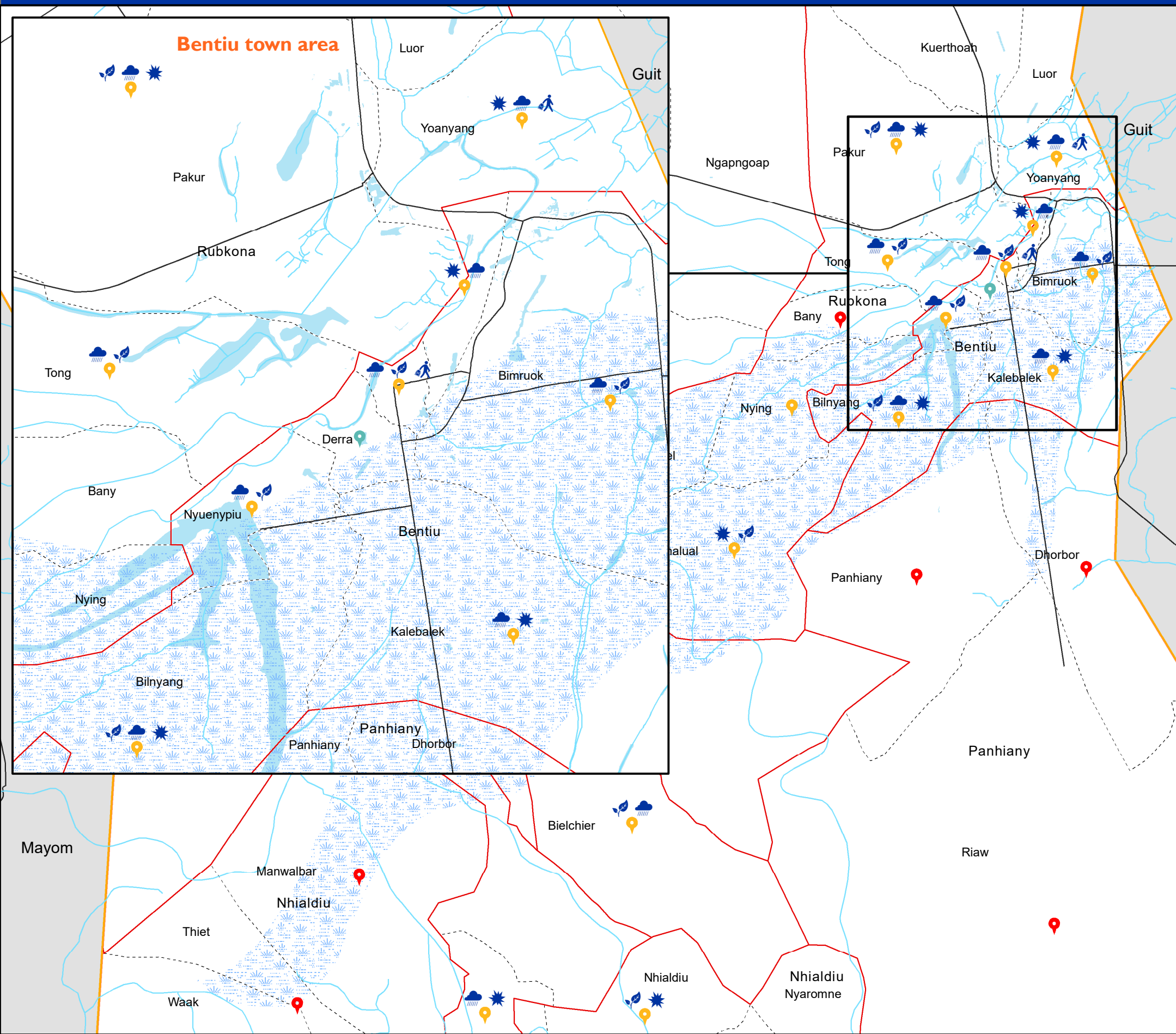
The boundaries on the map do not imply official endorsement or acceptance by the Government of the Republic of South Sudan or by IOM. The map is for planning purposes only. IOM cannot guarantee that the map is error free and therefore accepts no liability for consequential or indirect damages arising from its use.



Data Source: IOM/DTM, National Bureau of Statistics, OCHA, Maxar, OpenStreetMap
Comments & feedback: southsudandtm@iom.int

Challenges that Affect Farming

Rubkona County, Unity State February, 2020



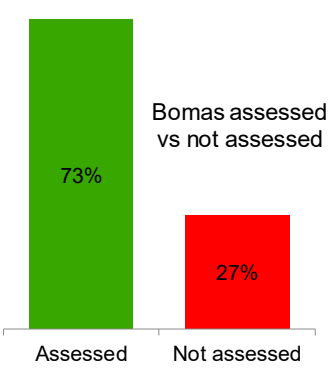
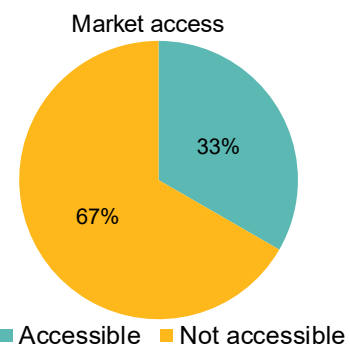
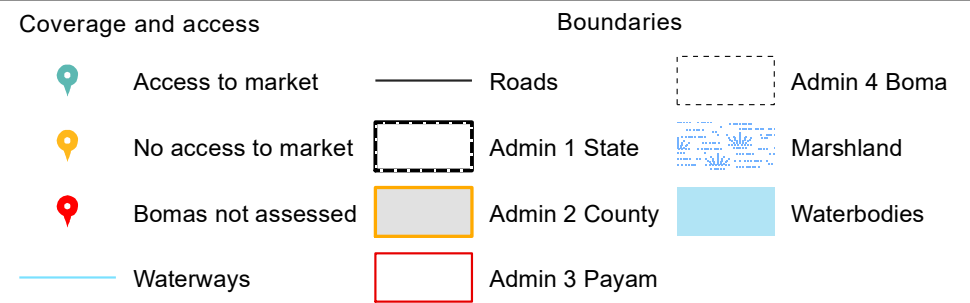
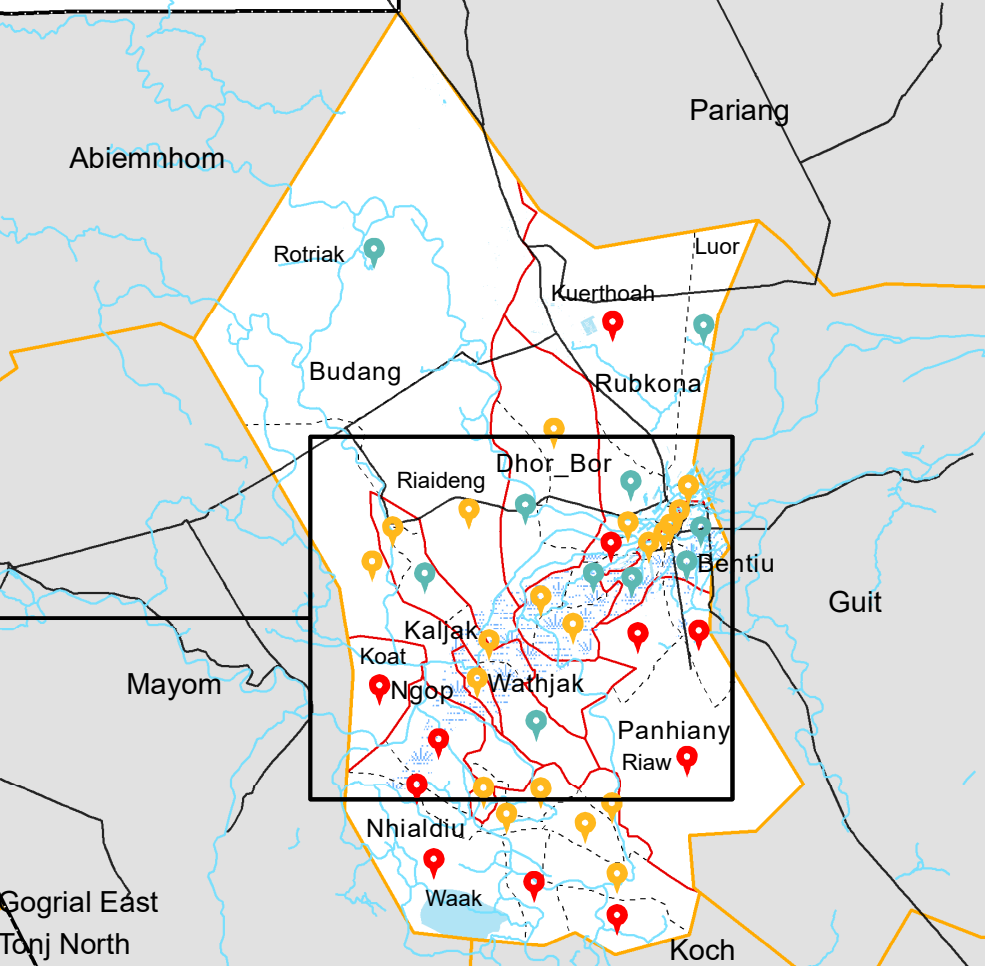
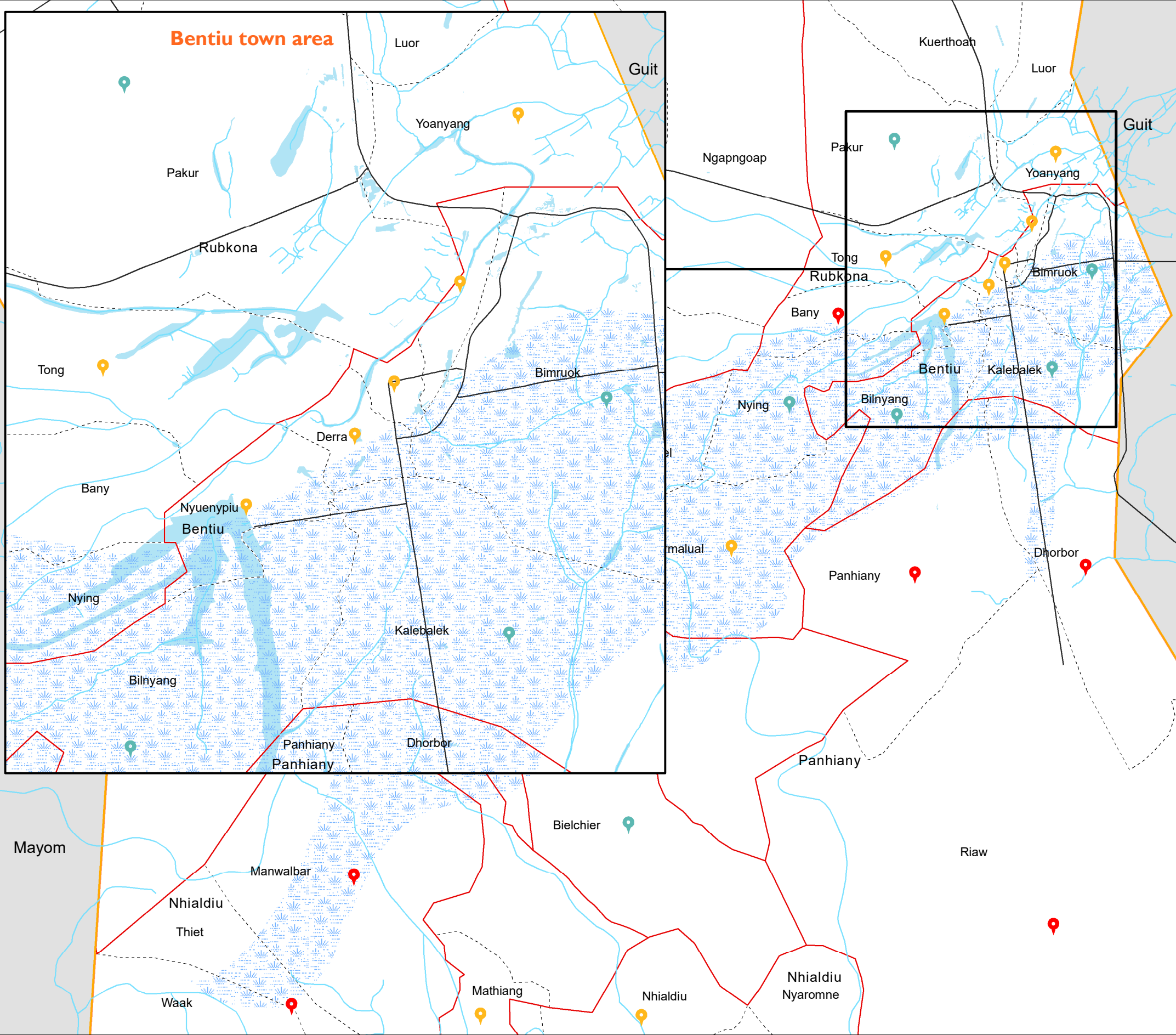
The boundaries on the map do not imply official endorsement or acceptance by the Government of the Republic of South Sudan or by IOM. The map is for planning purposes only. IOM cannot guarantee that the map is error free and therefore accepts no liability for consequential or indirect damages arising from its use.



Data Source: IOM/DTM, National Bureau of Statistics, OCHA, Maxar, OpenStreetMap
Comments & feedback: southsudandtm@iom.int

Access to Major Markets

Rubkona County, Unity State February, 2020



Note:
Major markets are those with a variety of commodities available for boma residents produce and/or needs.



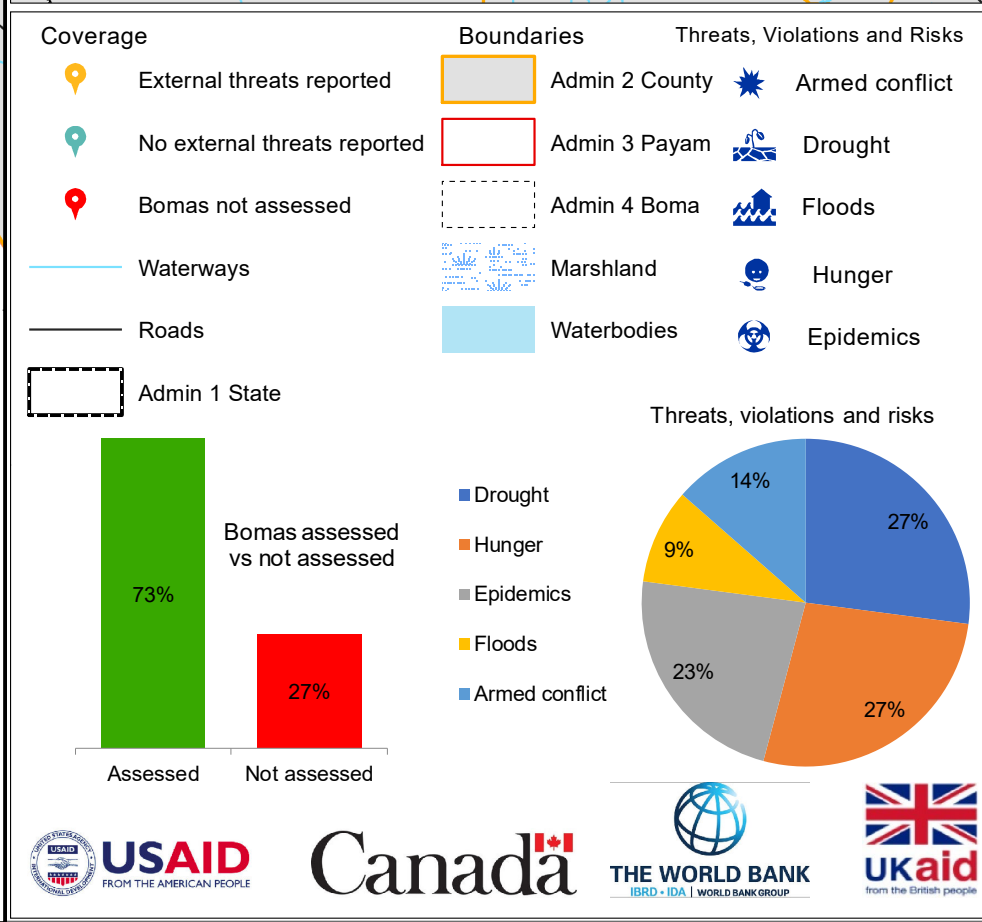
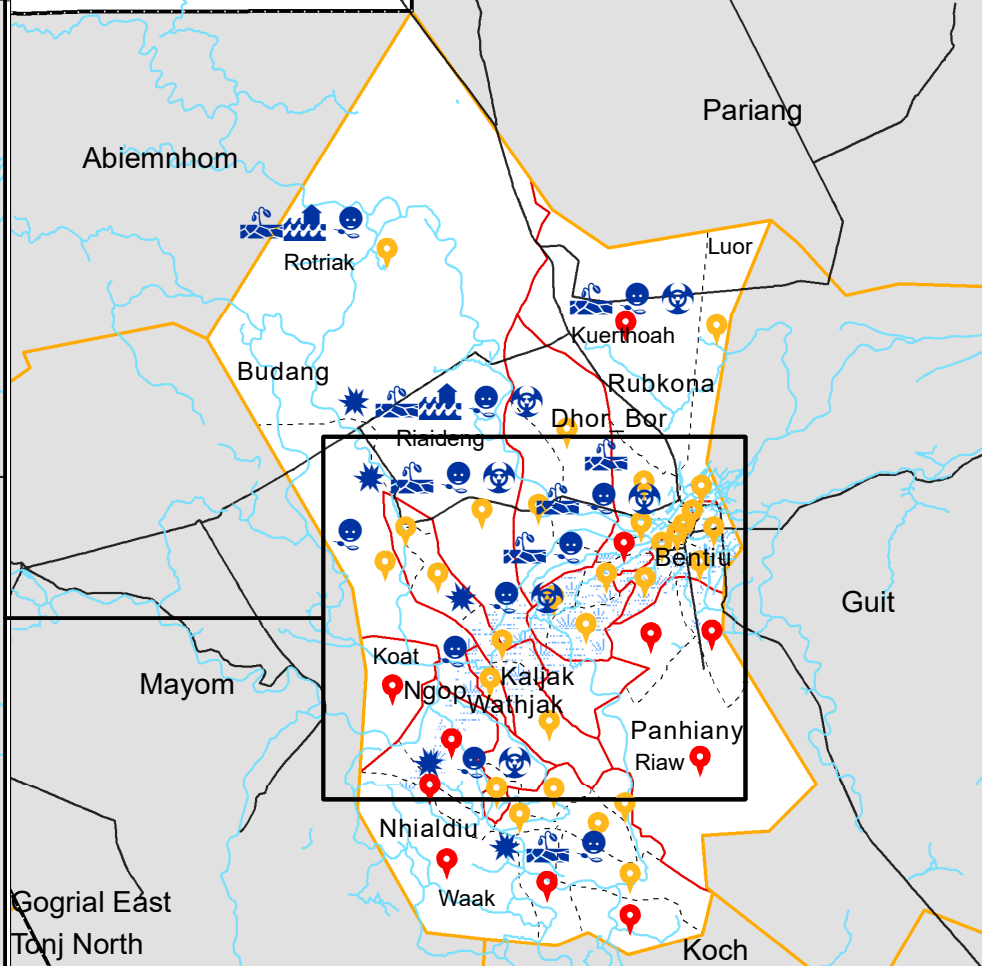
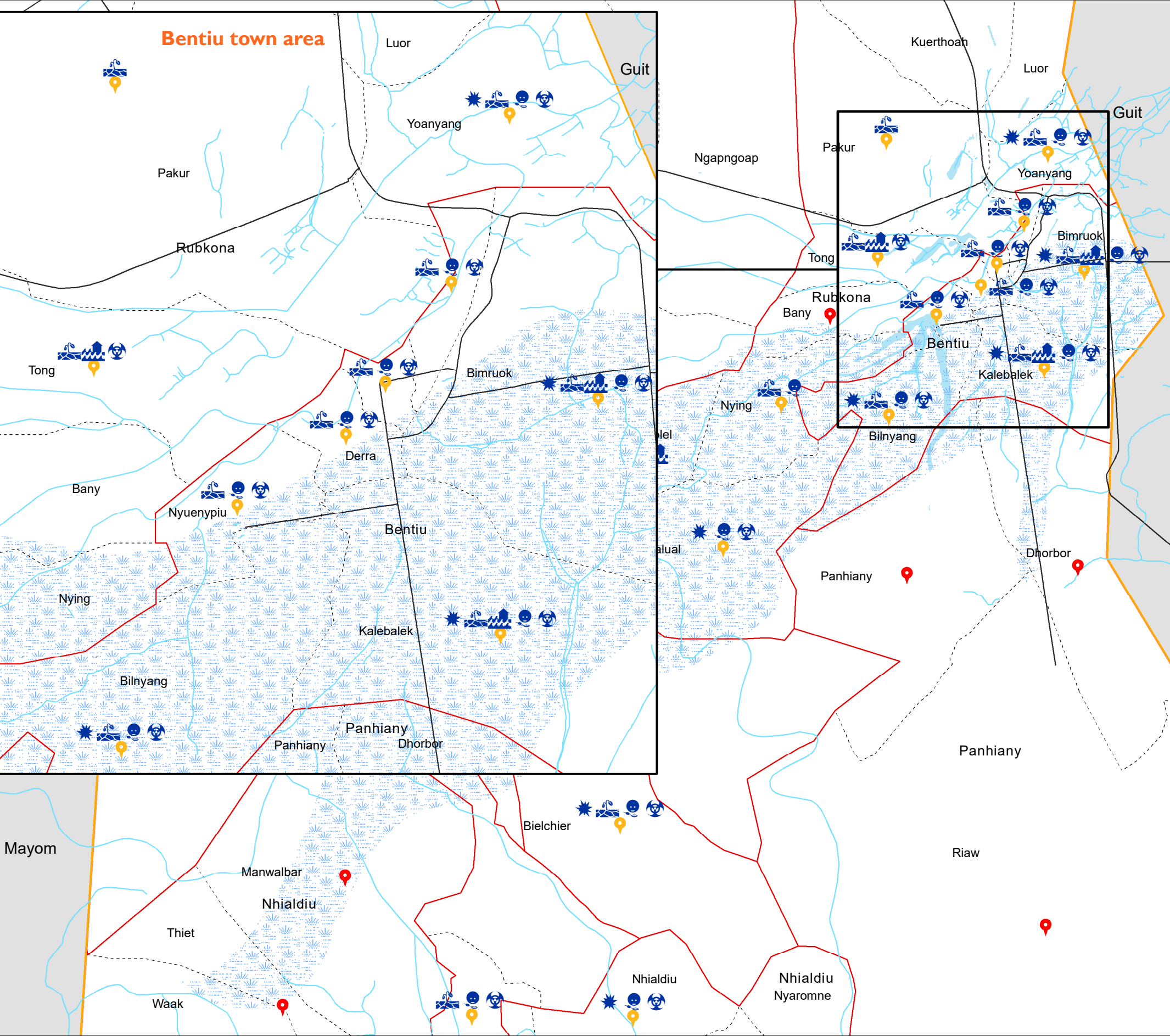
The boundaries on the map do not imply official endorsement or acceptance by the Government of the Republic of South Sudan or by IOM. The map is for planning purposes only. IOM cannot guarantee that the map is error free and therefore accepts no liability for consequential or indirect damages arising from its use.



Data Source: IOM/DTM, National Bureau of Statistics, OCHA, Maxar, OpenStreetMap
Comments & feedback: southsudandtm@iom.int

External Threats, Violations and Risks

Rubkona County, Unity State February, 2020



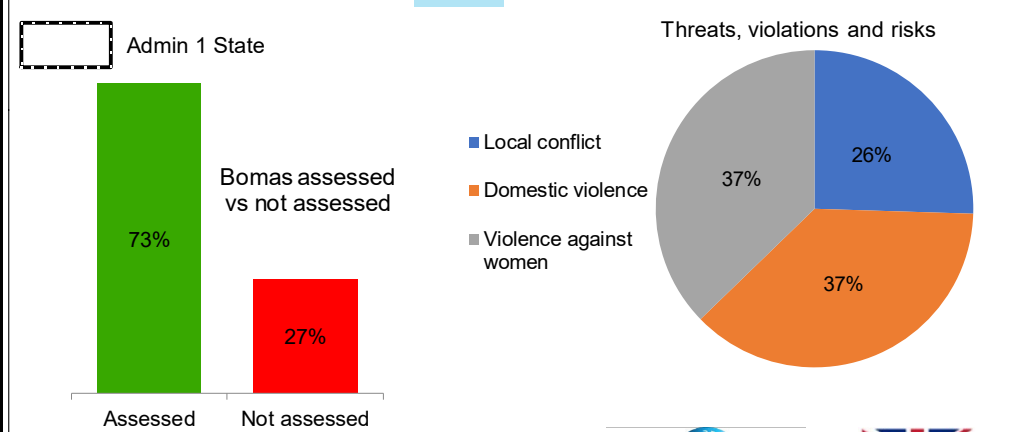
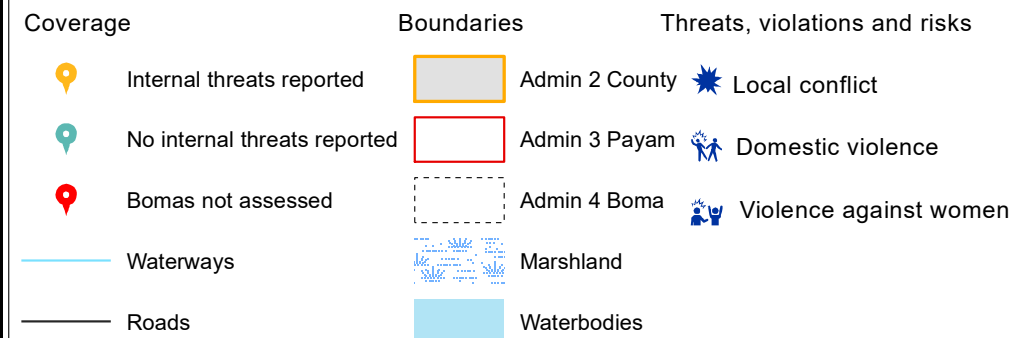
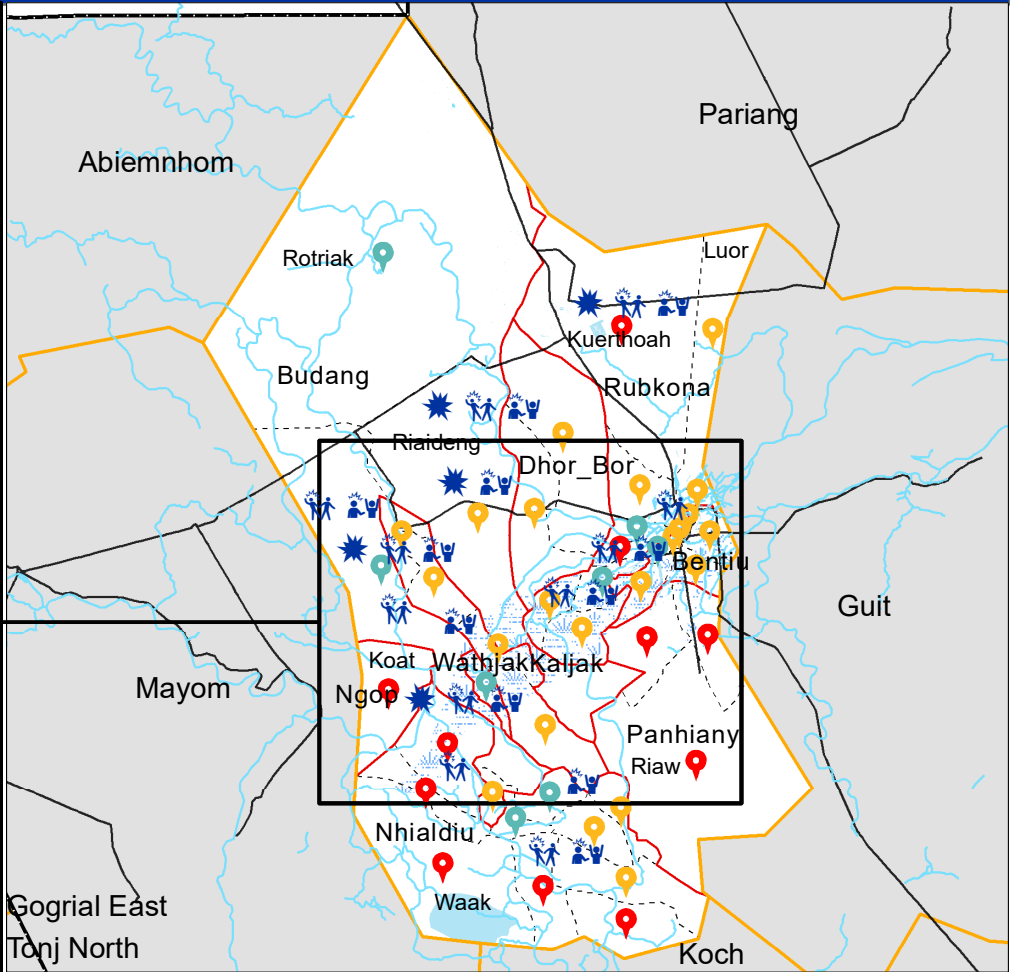
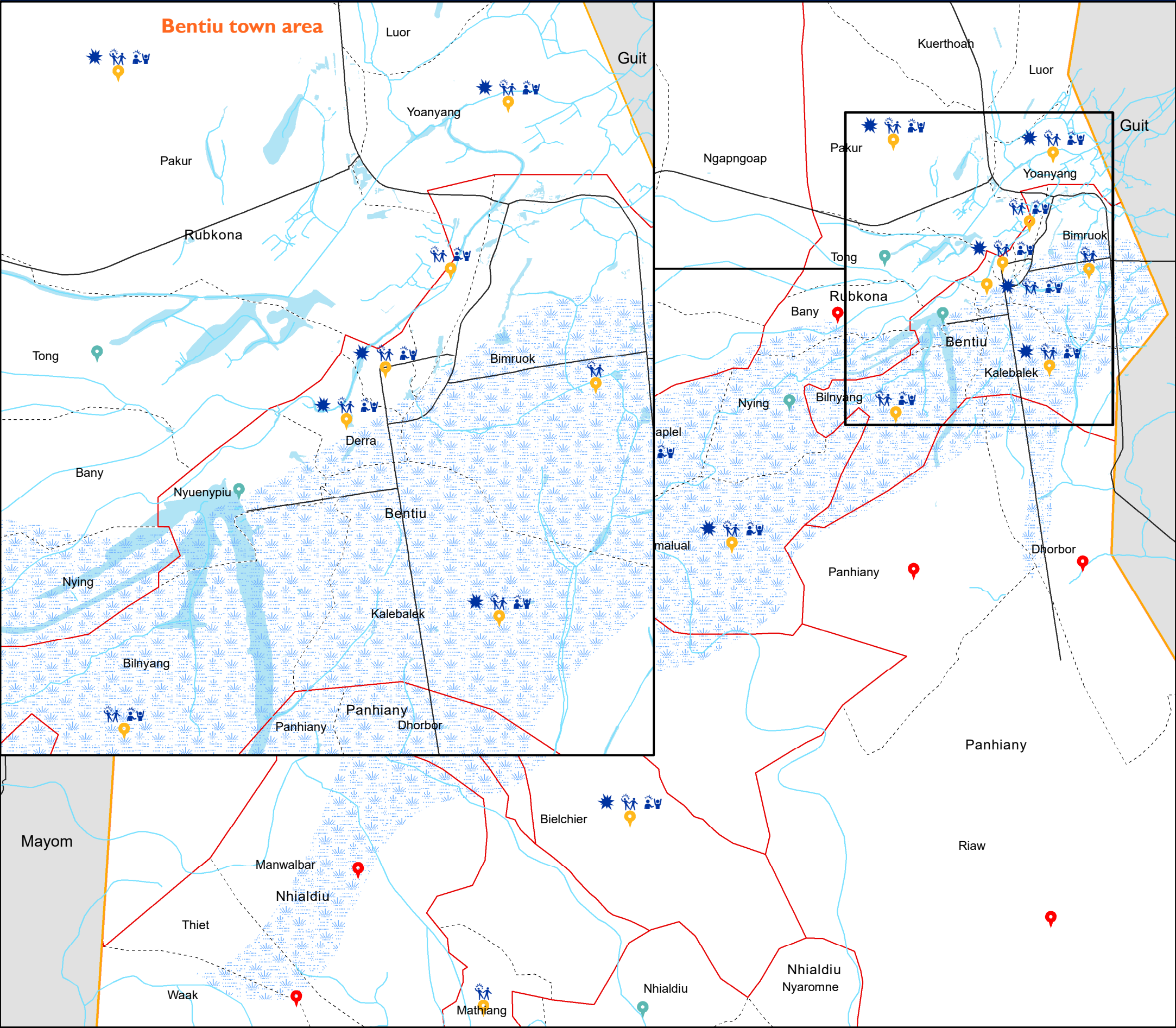
The boundaries on the map do not imply official endorsement or acceptance by the Government of the Republic of South Sudan or by IOM. The map is for planning purposes only. IOM cannot guarantee that the map is error free and therefore accepts no liability for consequential or indirect damages arising from its use.



Data Source: IOM/DTM, National Bureau of Statistics, OCHA, Maxar, OpenStreetMap
Comments & feedback: southsudandtm@iom.int

Internal Threats, Violations and Risks

Rubkona County, Unity State February, 2020



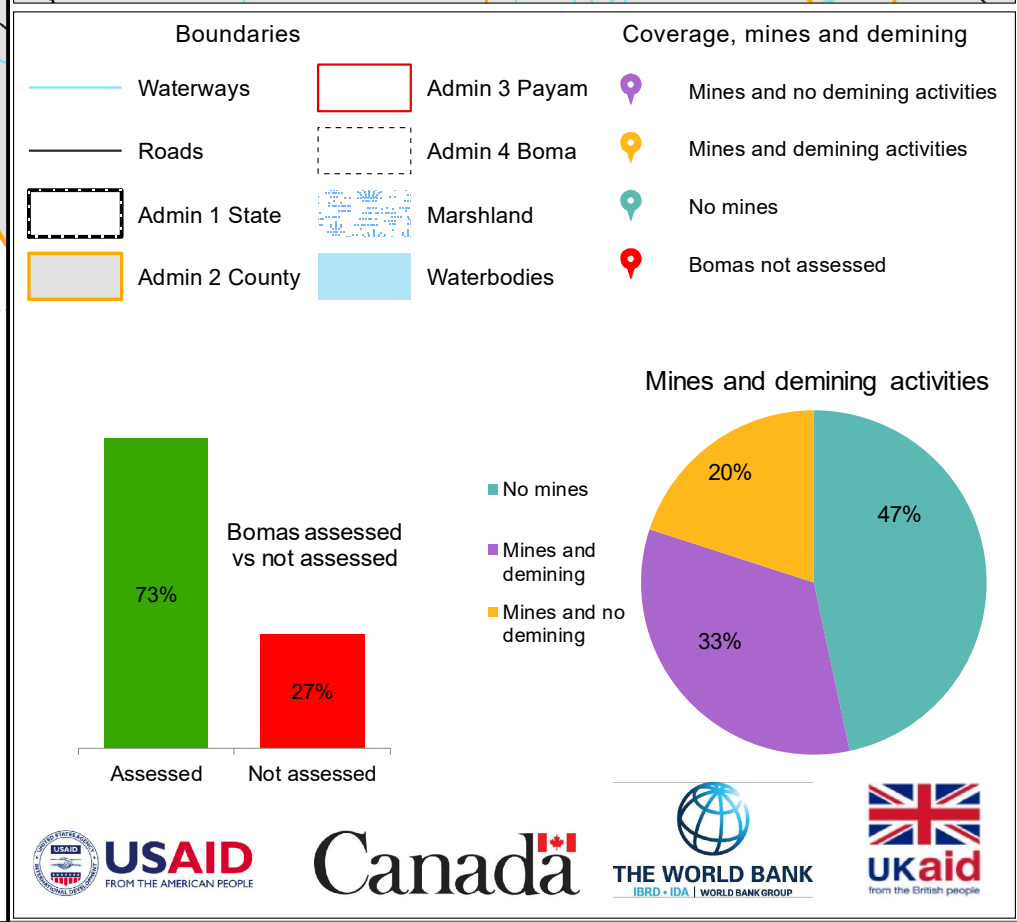
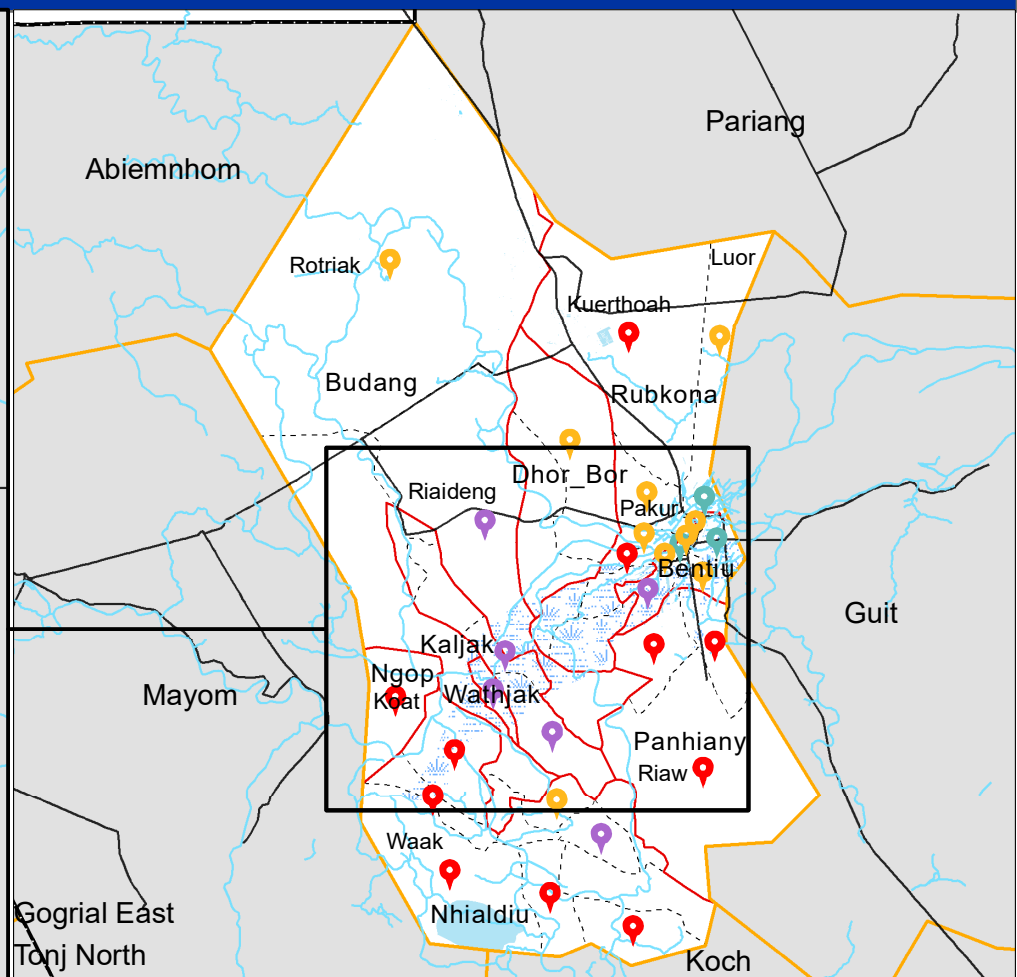
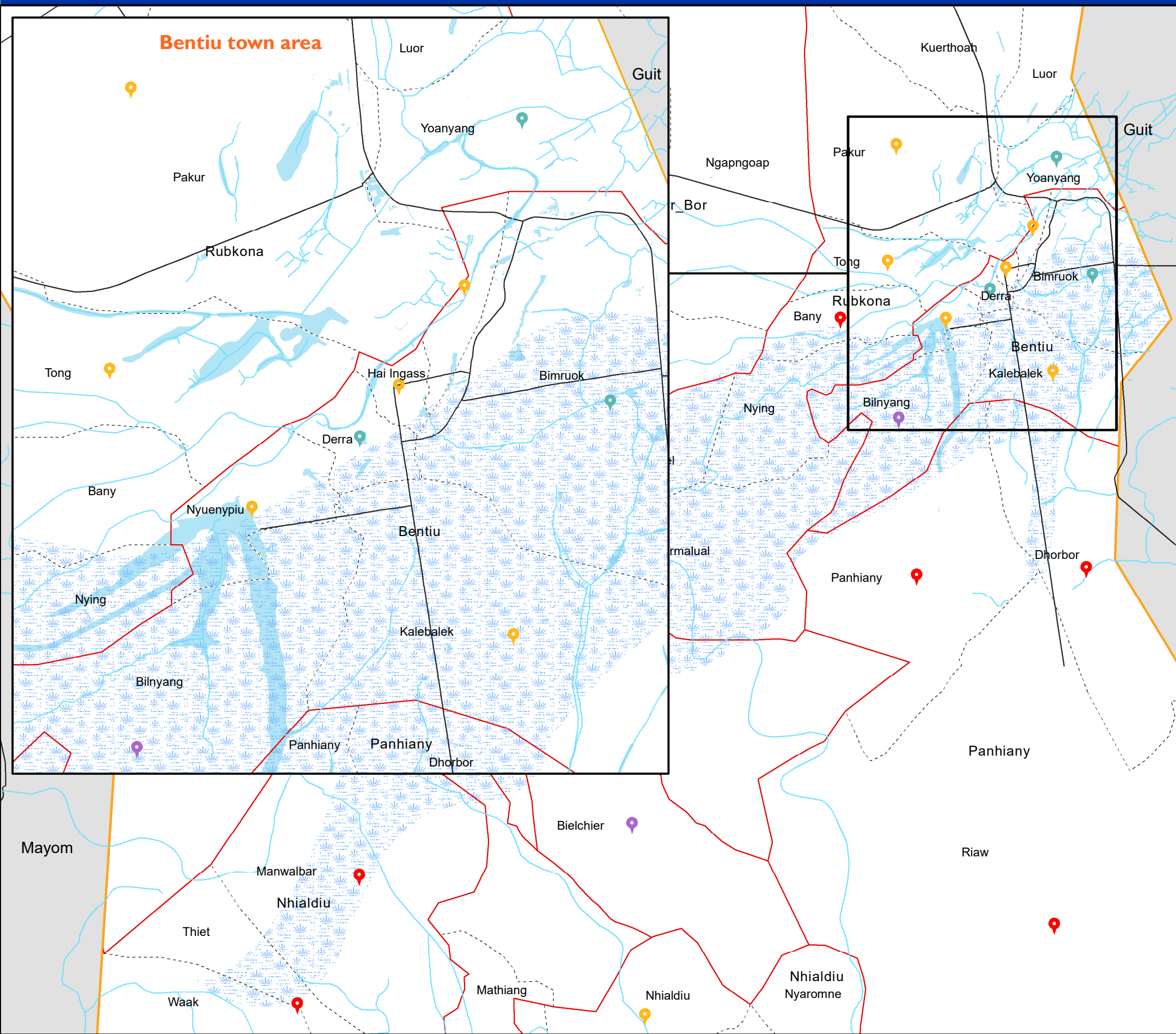
The boundaries on the map do not imply official endorsement or acceptance by the Government of the Republic of South Sudan or by IOM. The map is for planning purposes only. IOM cannot guarantee that the map is error free and therefore accepts no liability for consequential or indirect damages arising from its use.



Data Source: IOM/DTM, National Bureau of Statistics, OCHA, Maxar, OpenStreetMap
Comments & feedback: southsudandtm@iom.int

Presence of Mines and Demining Activities

Rubkona County, Unity State February, 2020



The boundaries on the map do not imply official endorsement or acceptance by the Government of the Republic of South Sudan or by IOM. The map is for planning purposes only. IOM cannot guarantee that the map is error free and therefore accepts no liability for consequential or indirect damages arising from its use.



Data Source: IOM/DTM, National Bureau of Statistics, OCHA, Maxar, OpenStreetMap
Comments & feedback: southsudandtm@iom.int