






Coverage


 Bomas Assessed

 Bomas not assessed


 Roads


 Waterways


 Admin 0 Country


 Admin 1 State


Boundaries

 Admin 2 County


 Admin 3 Payam


 Admin 4 Boma


 Marshland


 Waterbodies


Facilities


 Adminstrative


 Education

 Healthcare

 Water Point

 Religious

 Market

 Transport

93%

Assessed

7%

Not assessed

Bomas assessed
vs not assessed

Number of facilities covered by types						
Administrative	Education	Healthcare	Market	Religious	Transport	Water point
9	50	14	5	35	4	12



USAID
FROM THE AMERICAN PEOPLE



Canada



THE WORLD BANK
IBRD · IDA | WORLD BANK GROUP

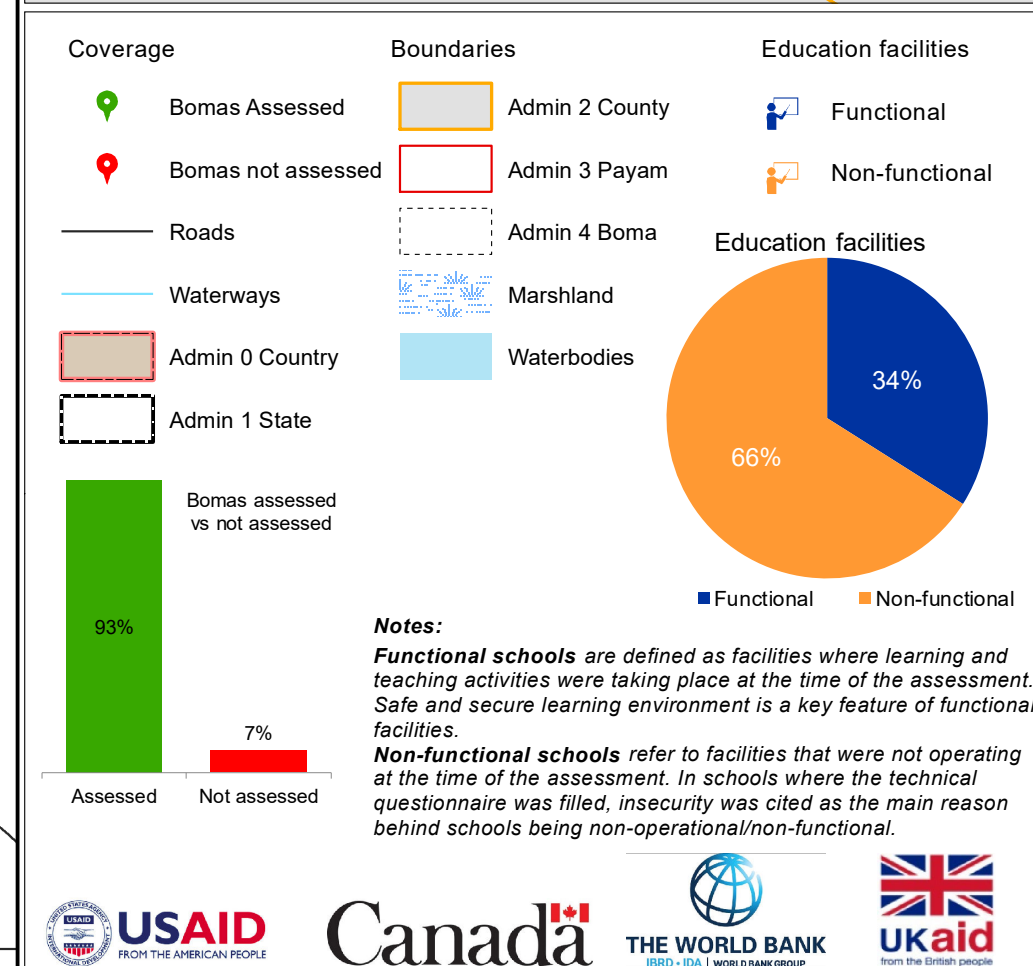
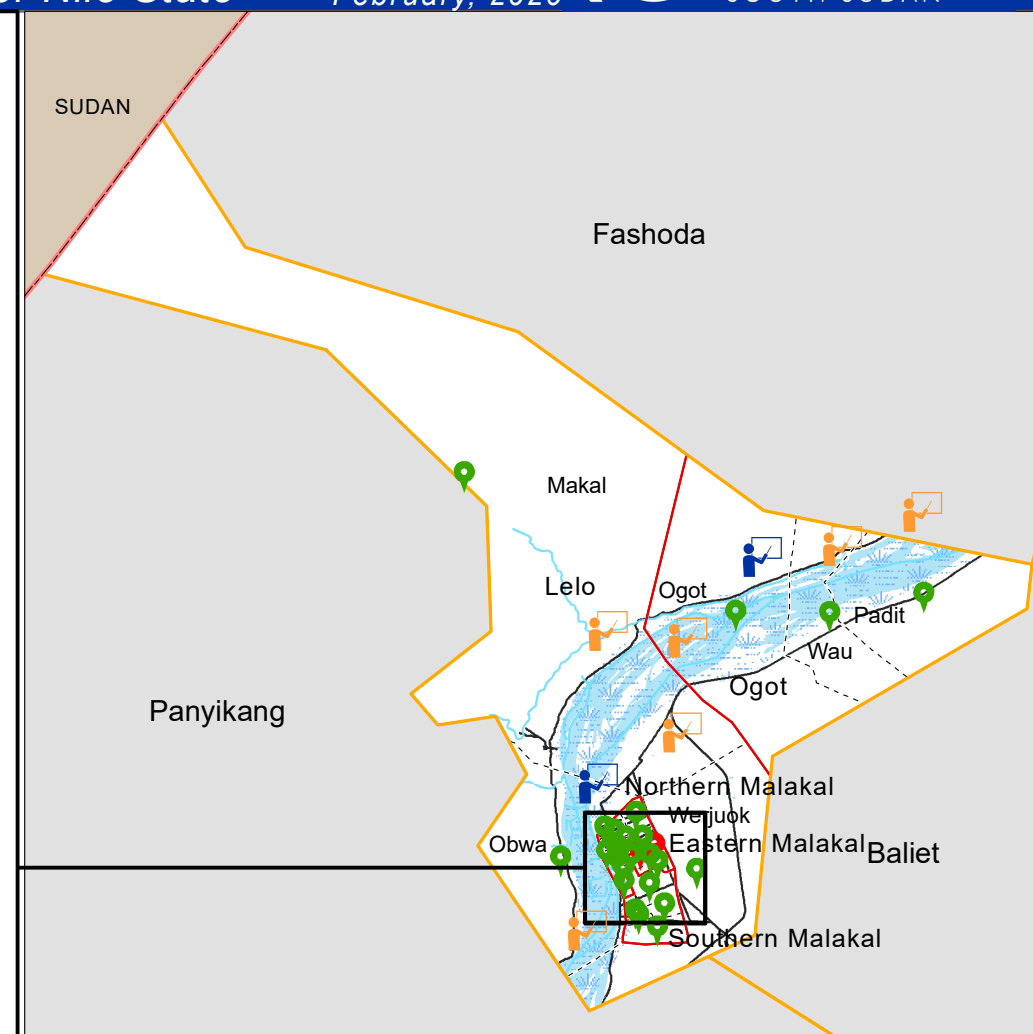
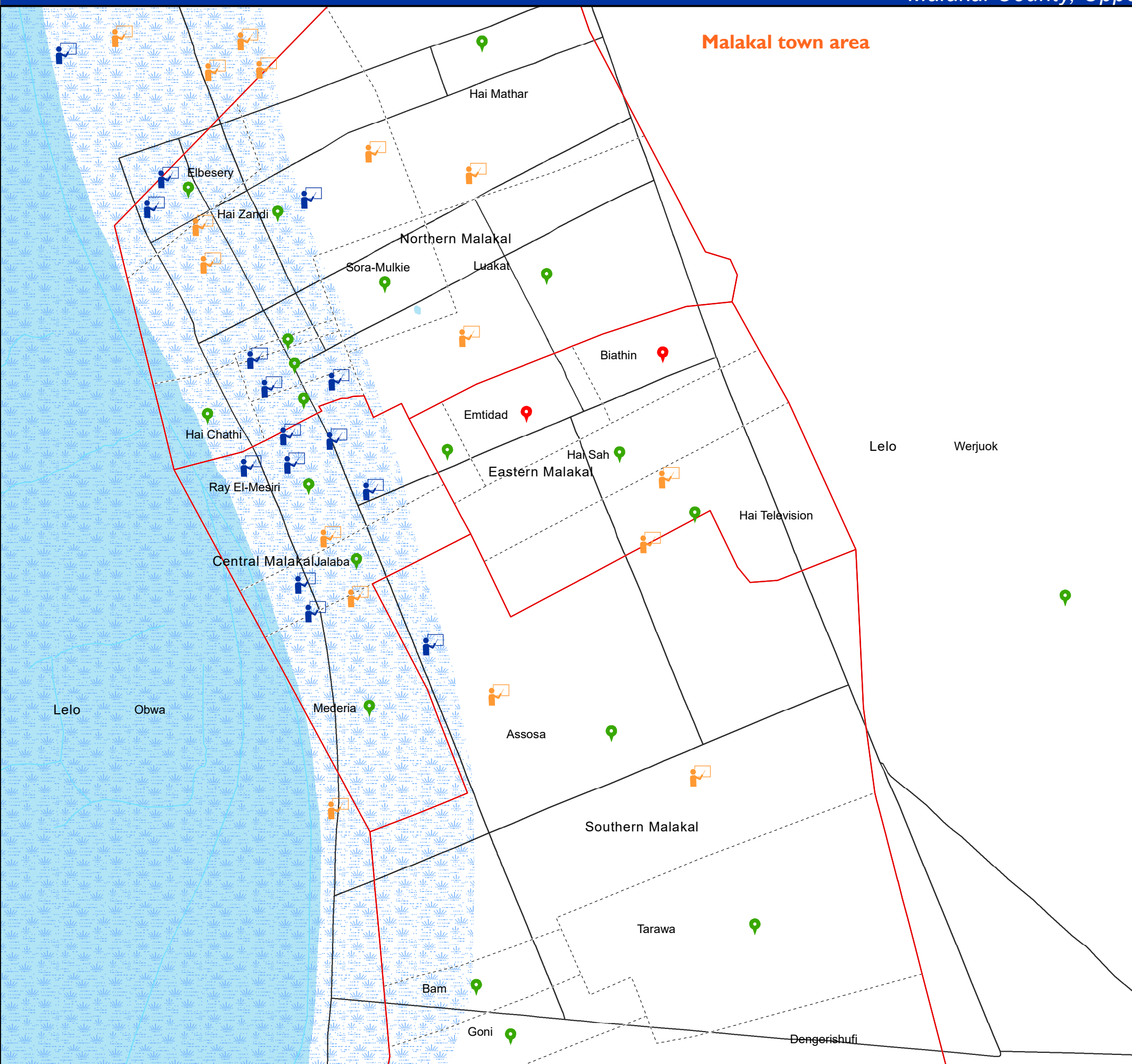


UKaid
from the British people

Education Facilities by Functionality

Malakal County, Upper Nile State

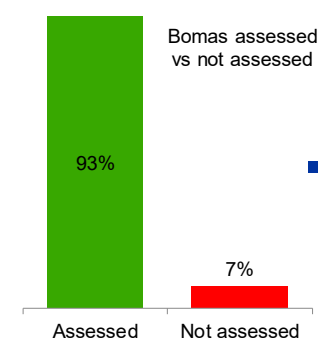
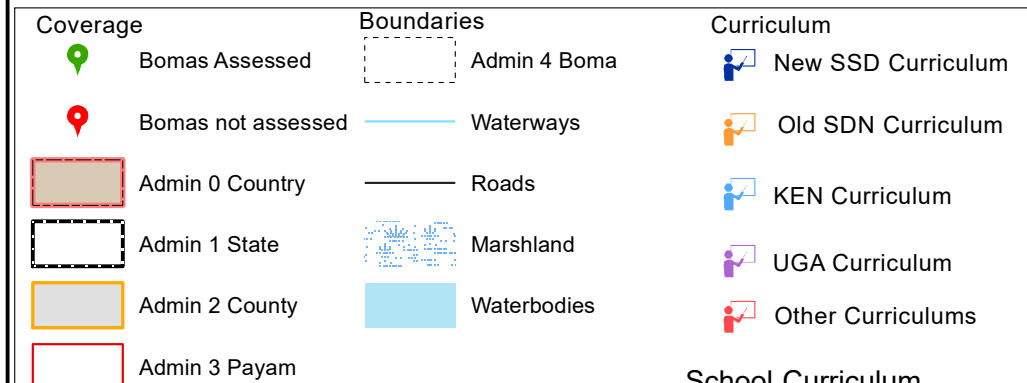
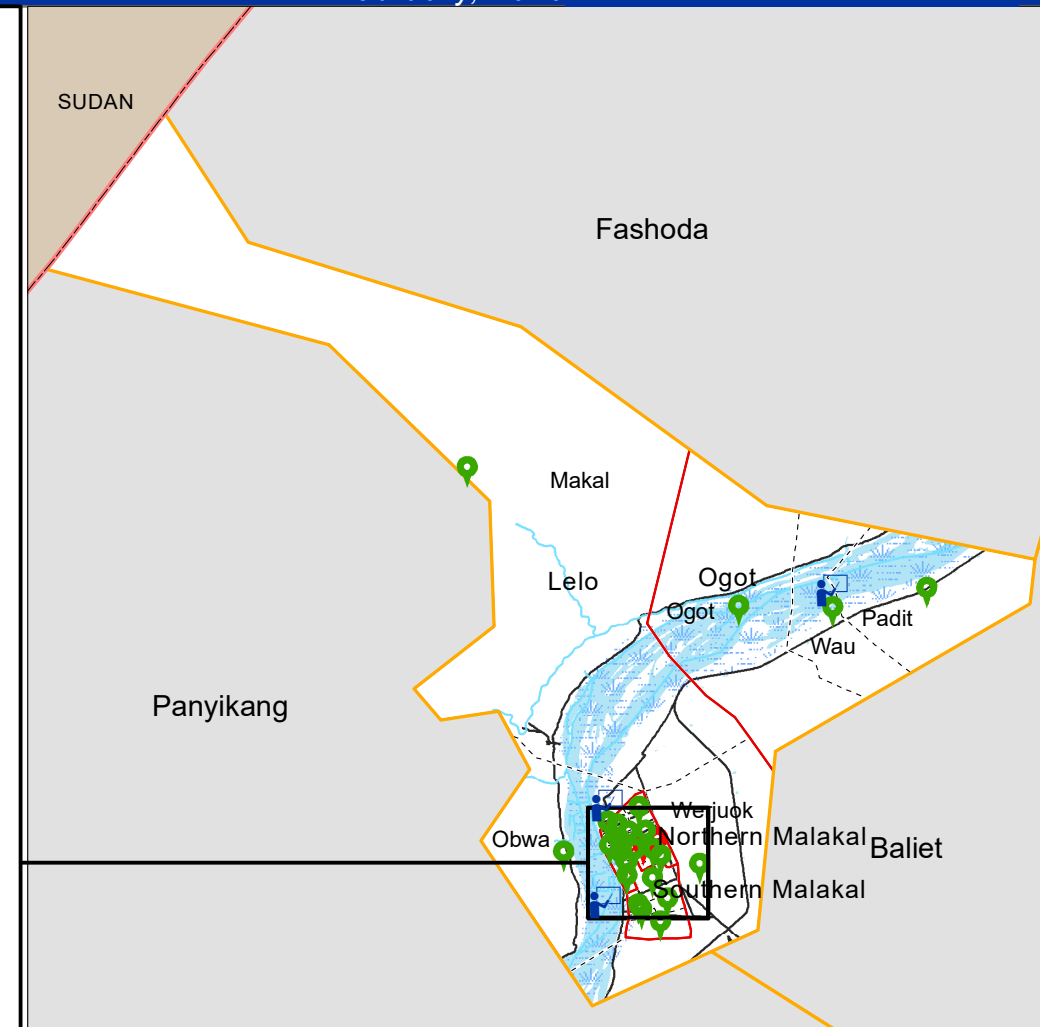
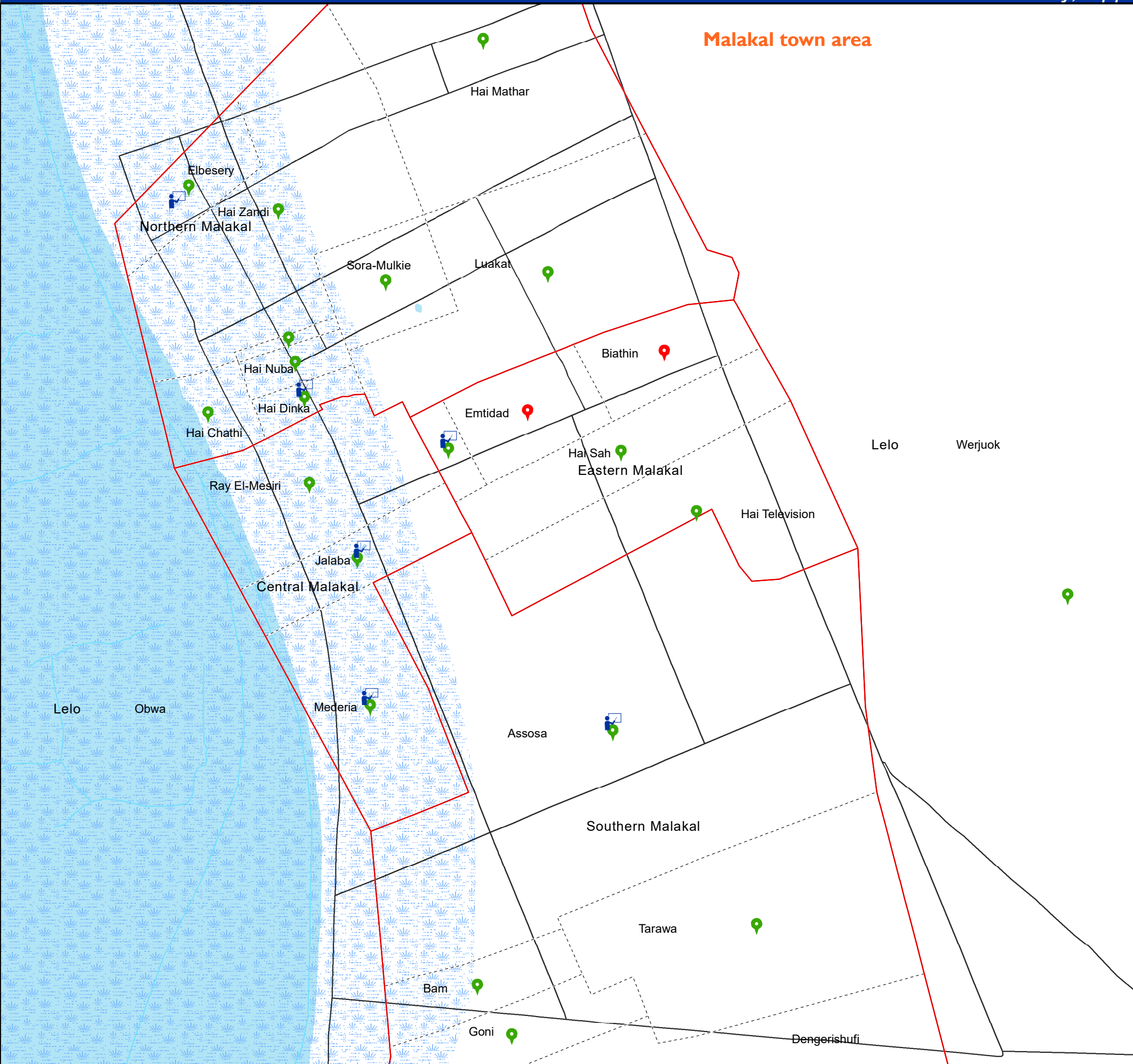
February, 2020



The boundaries on the map do not imply official endorsement or acceptance by the Government of the Republic of South Sudan or by IOM. The map is for planning purposes only. IOM cannot guarantee that the map is error free and therefore accepts no liability for consequential or indirect damages arising from its use.

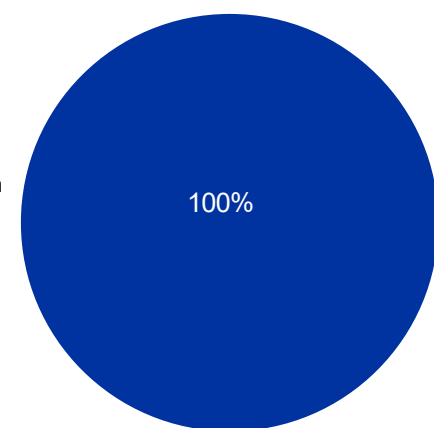


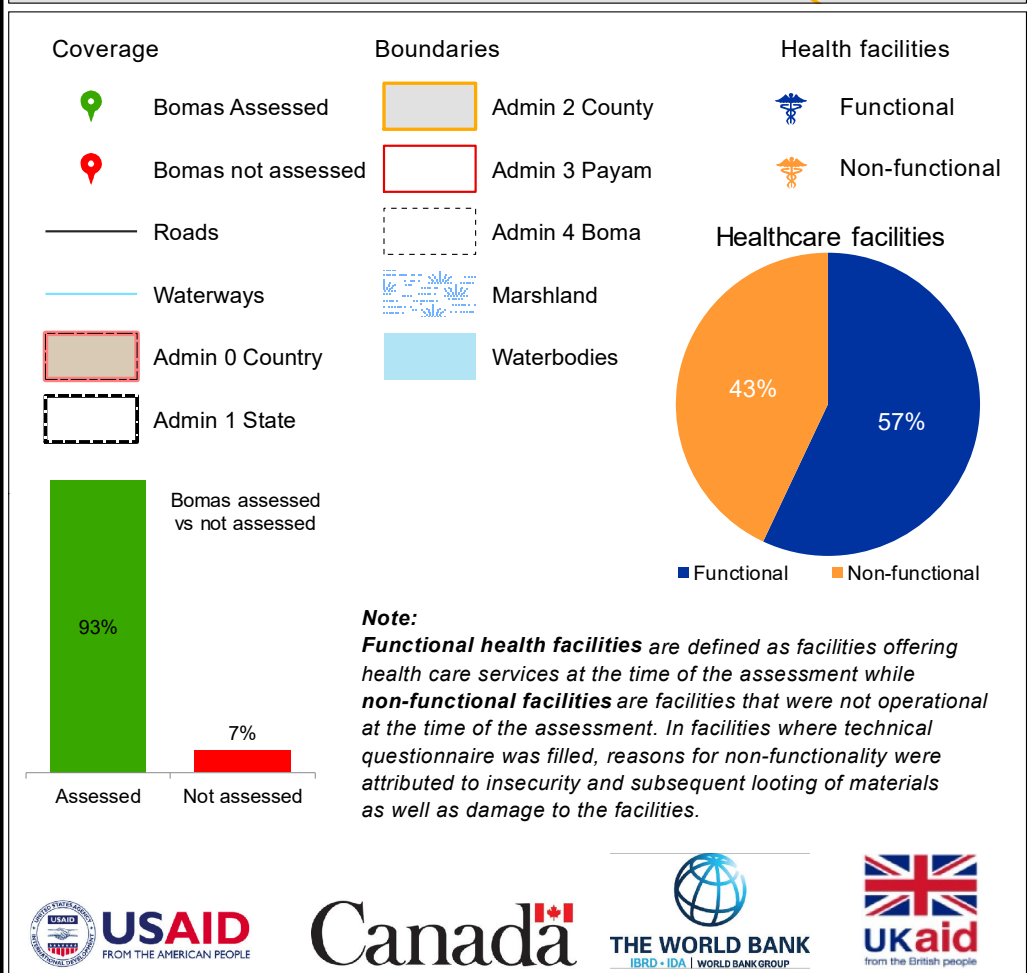
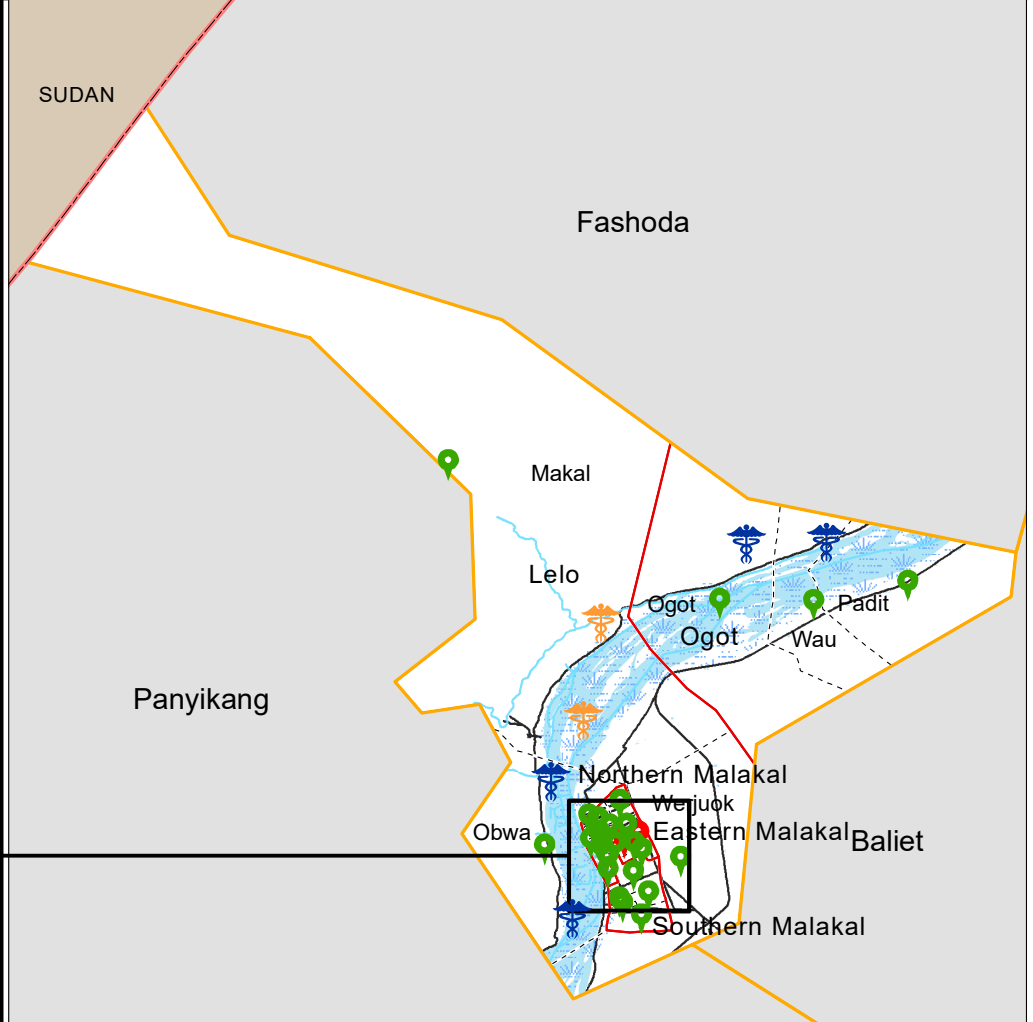
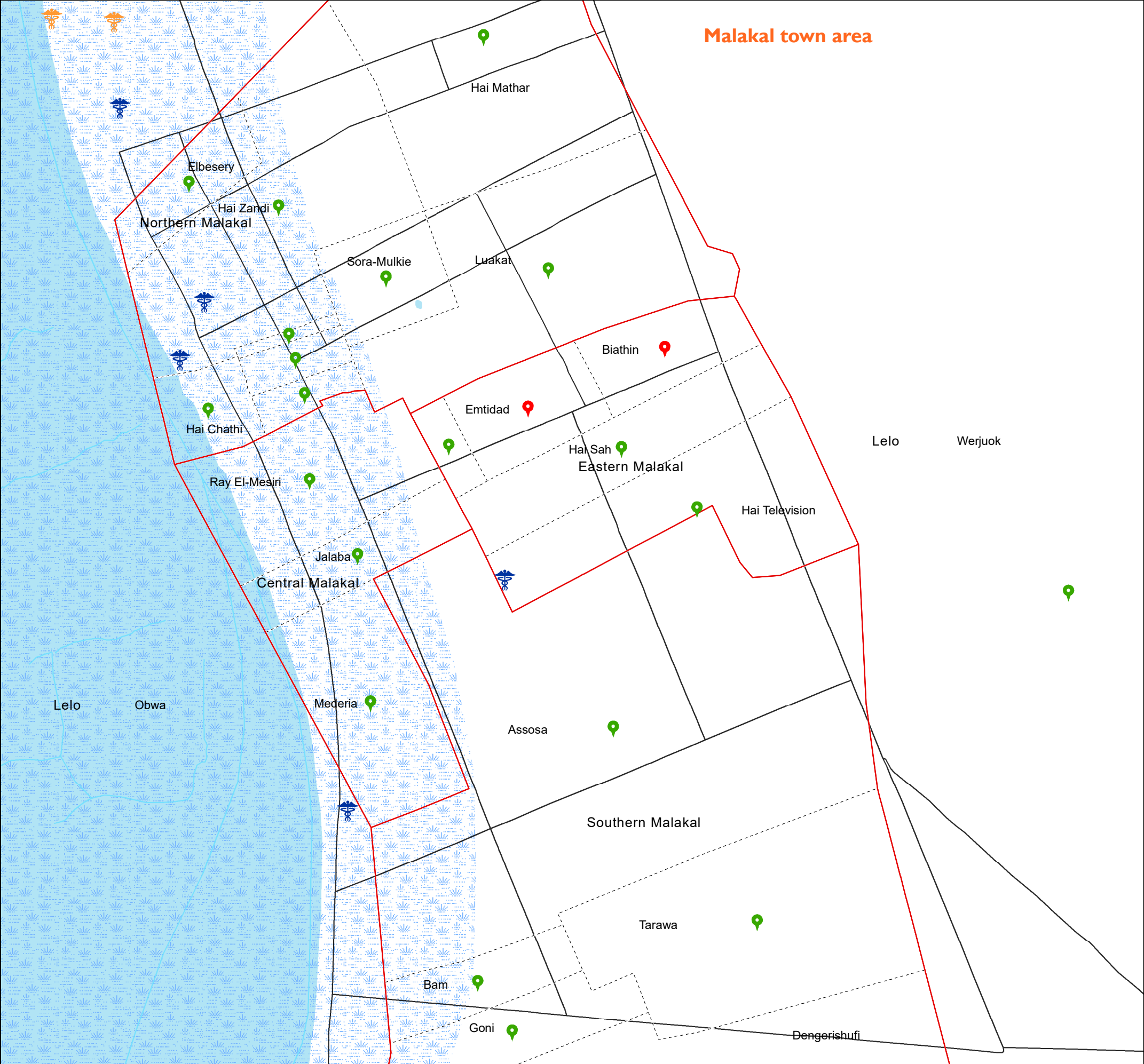
Data Source: IOM/DTM, National Bureau of Statistics, OCHA, Maxar, OpenStreetMap
Comments & feedback: southsudandtm@iom.int



■ New SSD Curriculum

School Curriculum

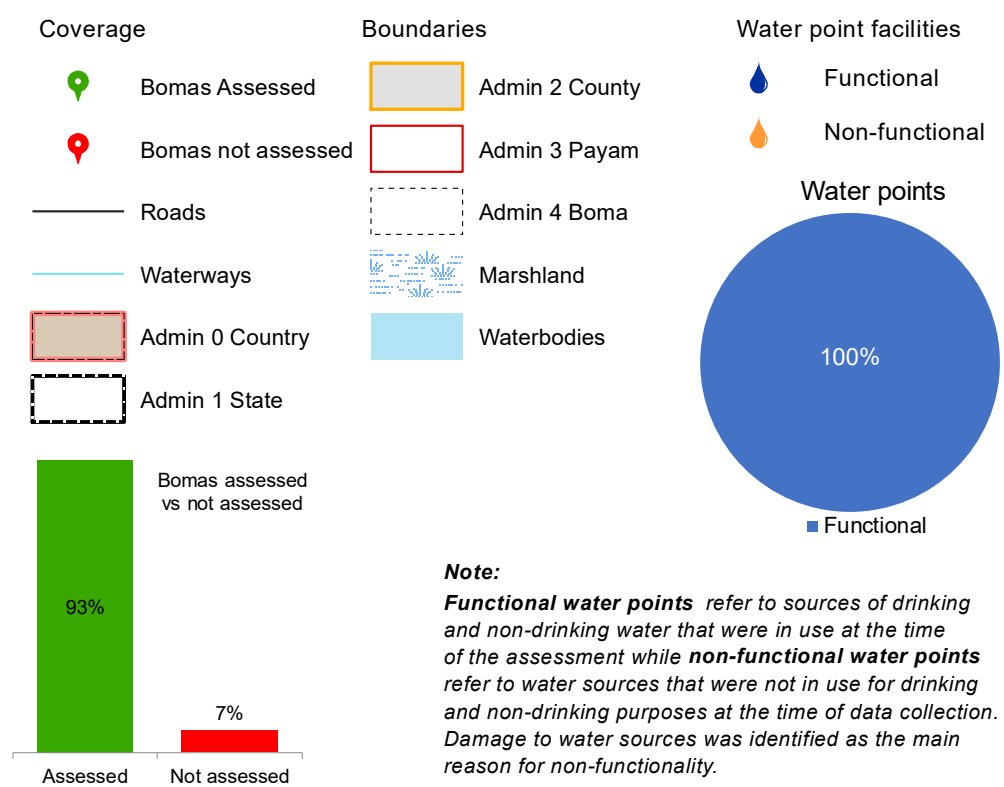
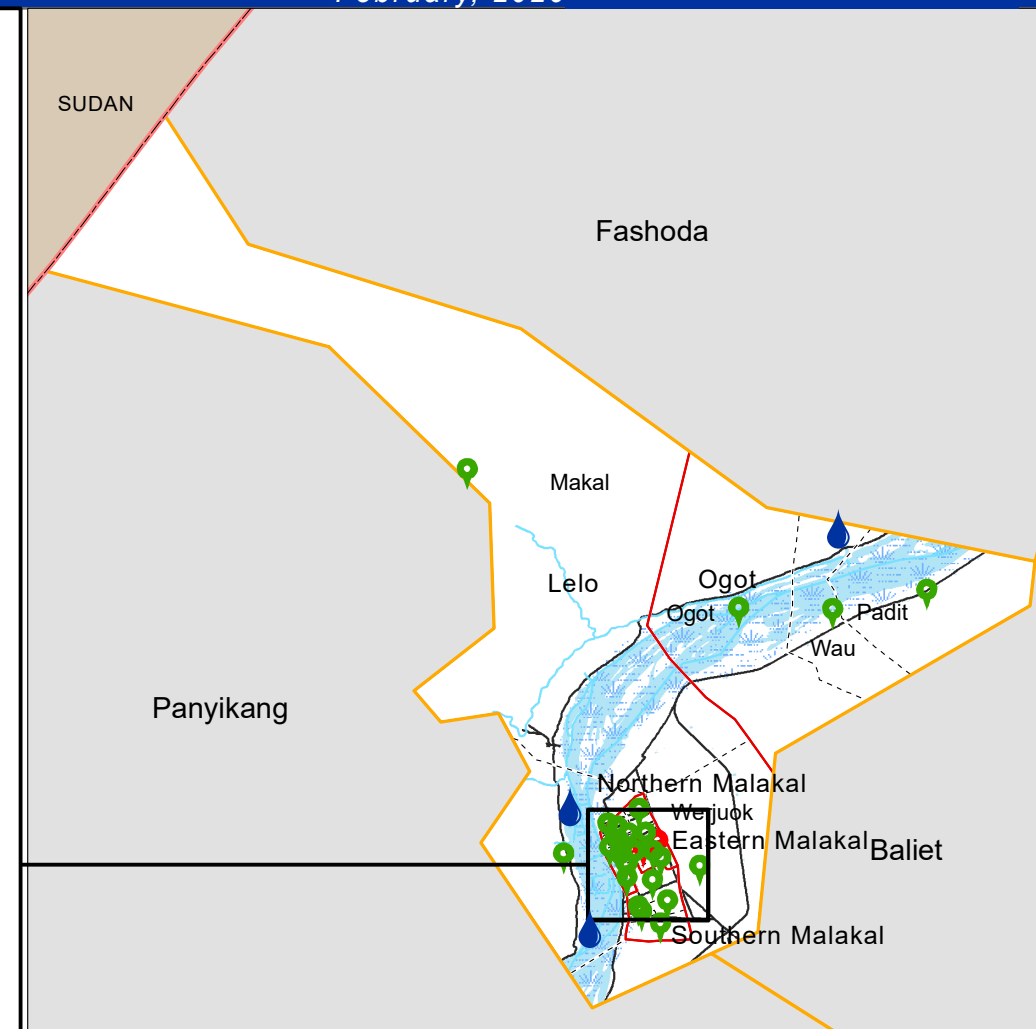
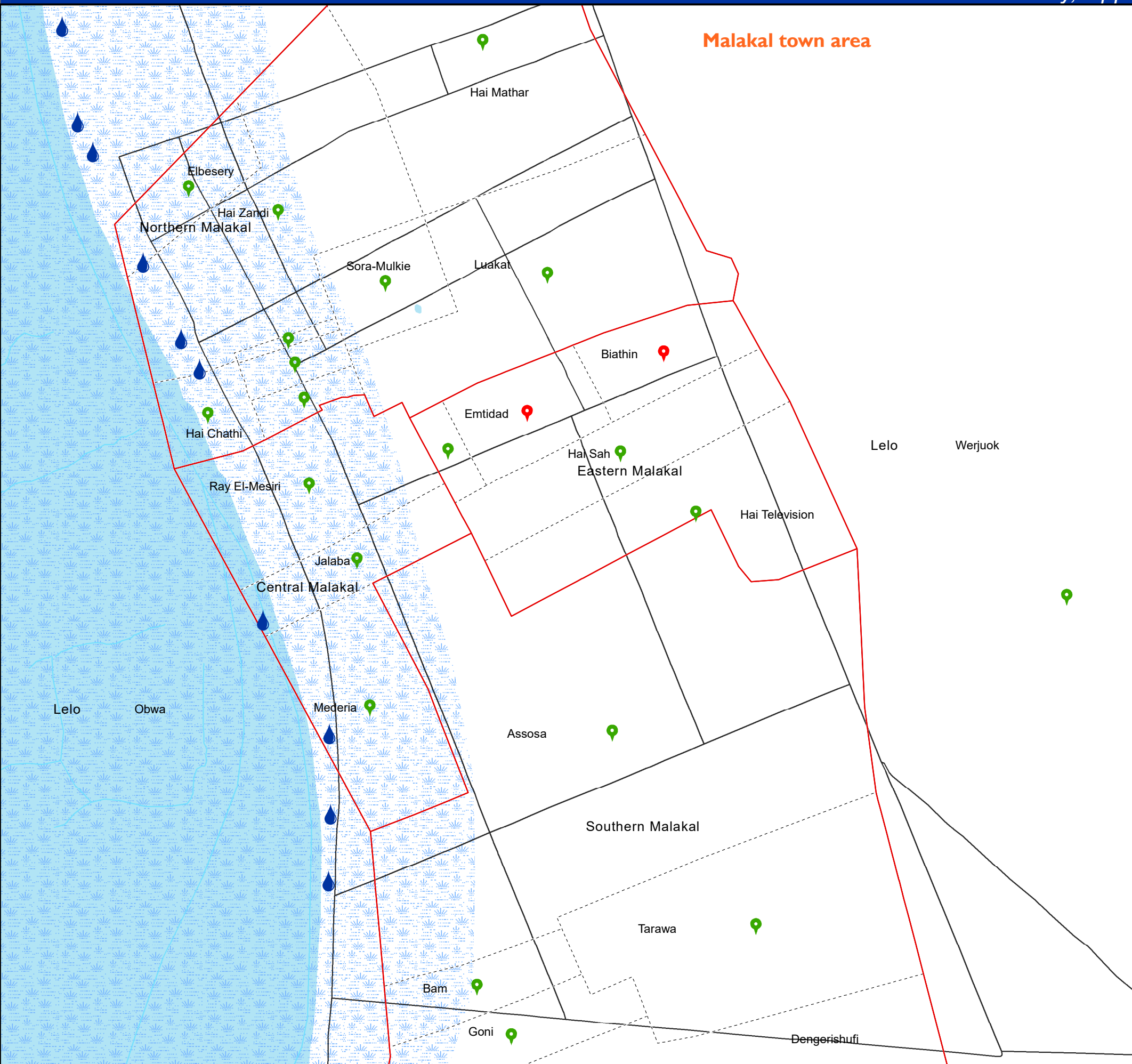


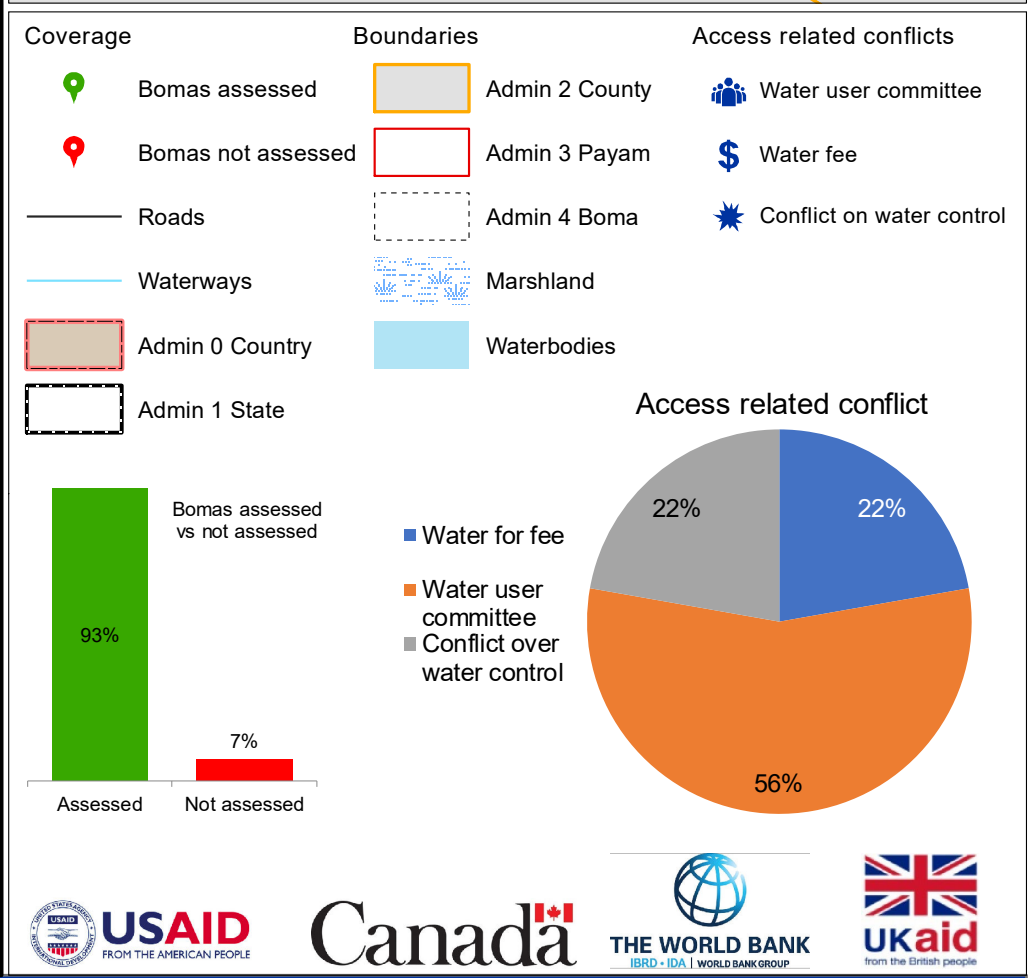
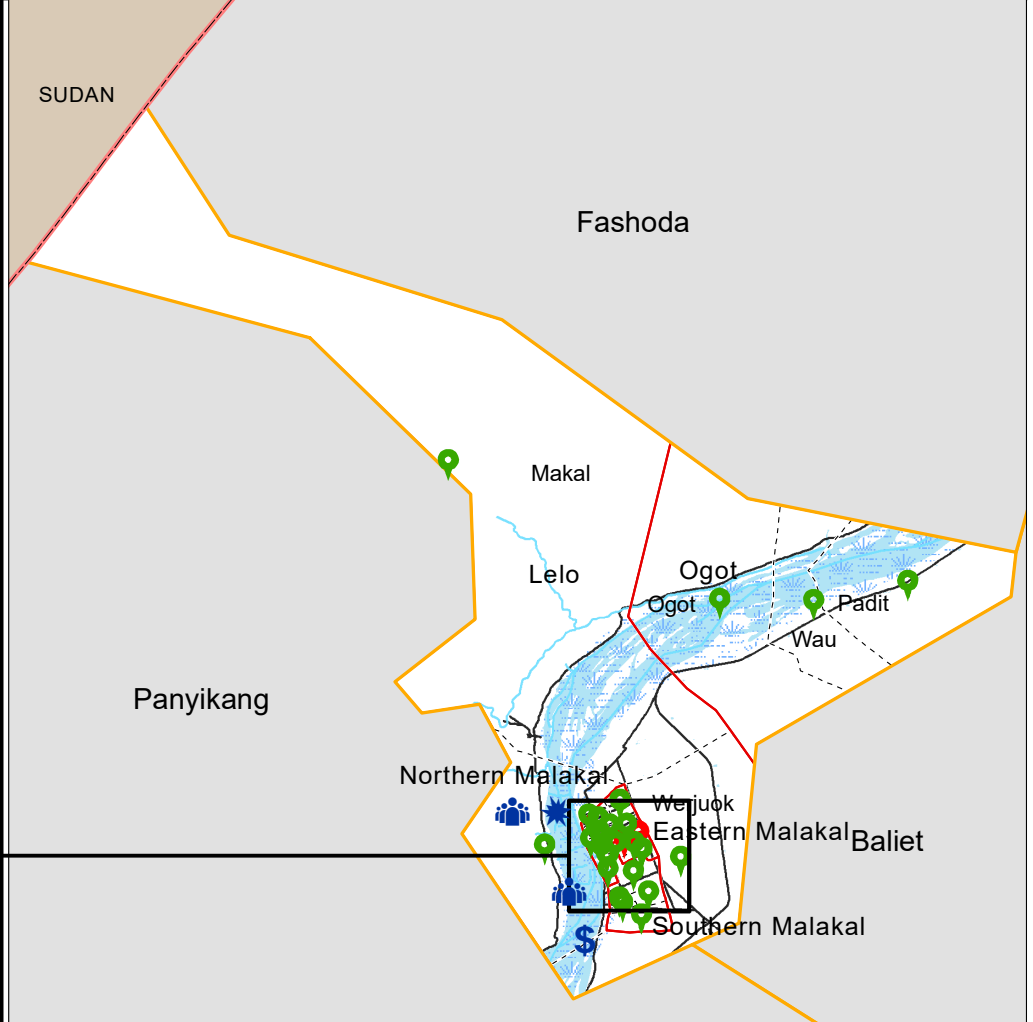
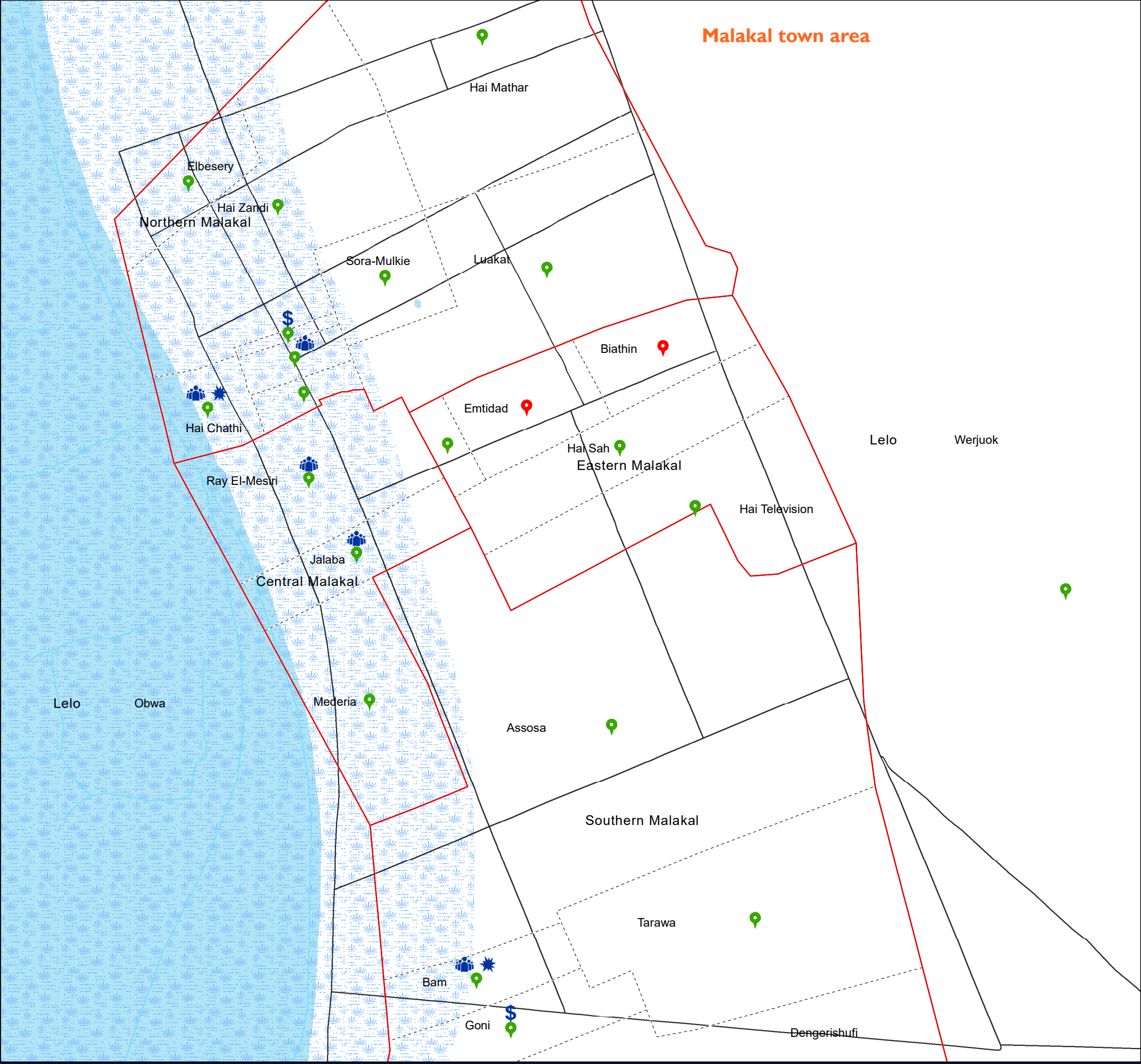



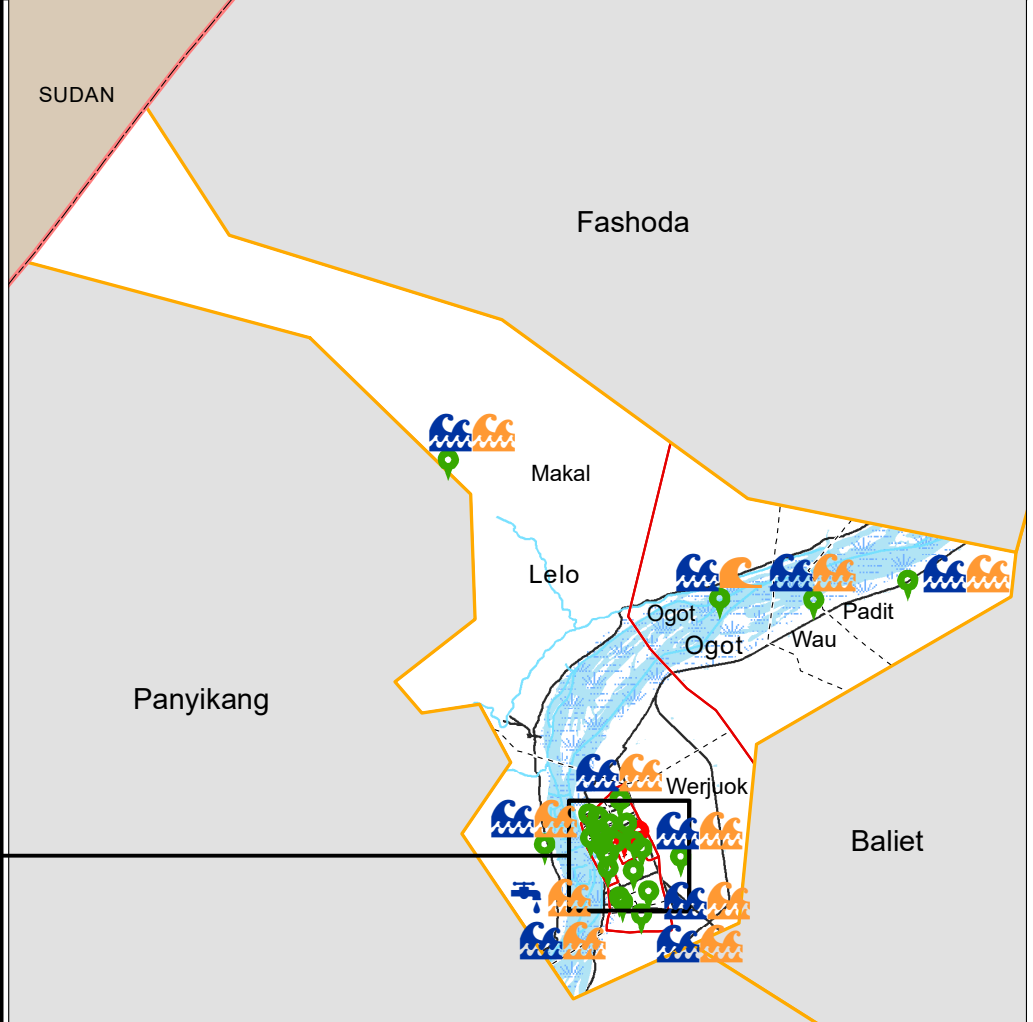
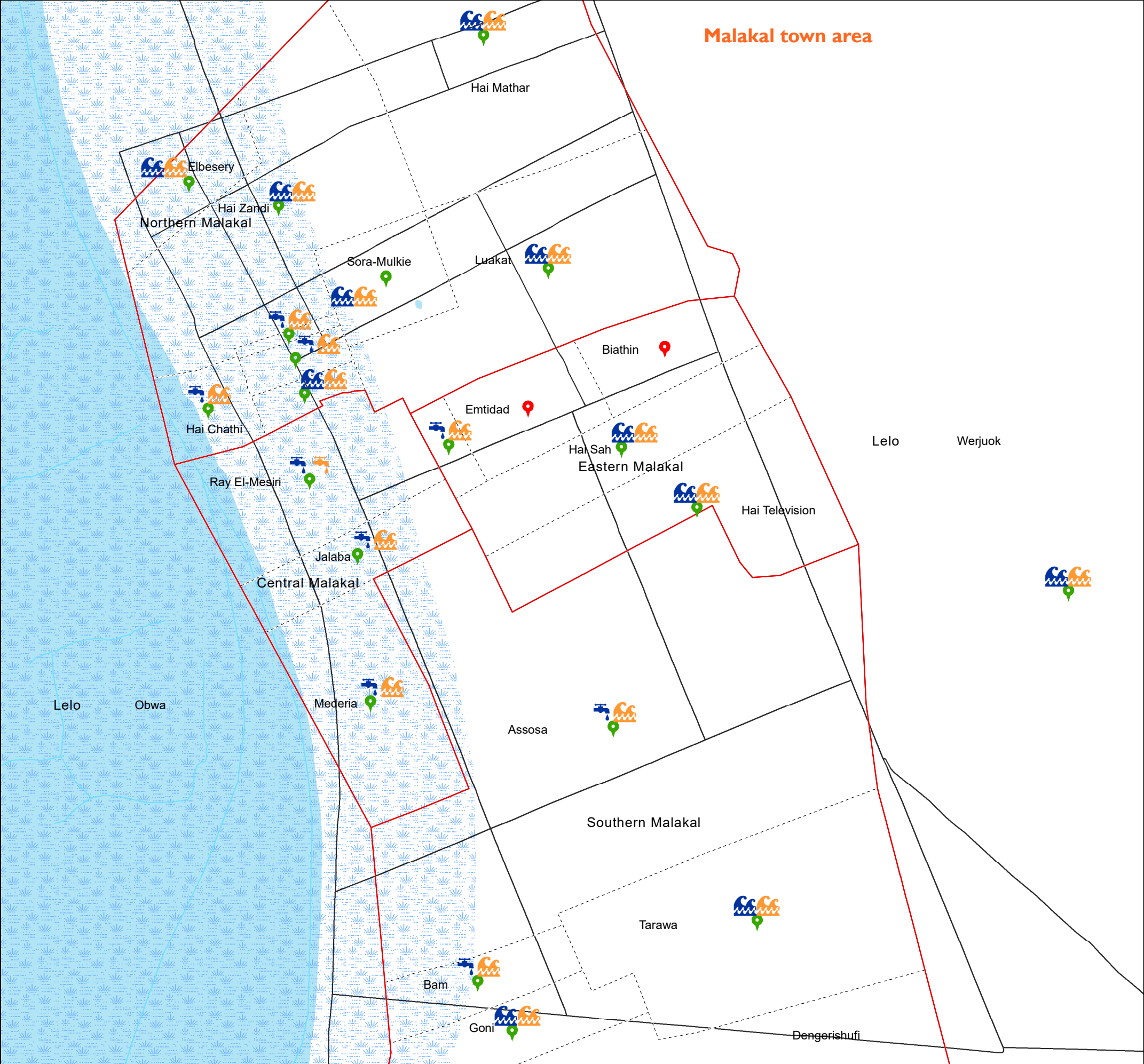
Improved Water Point Facilities

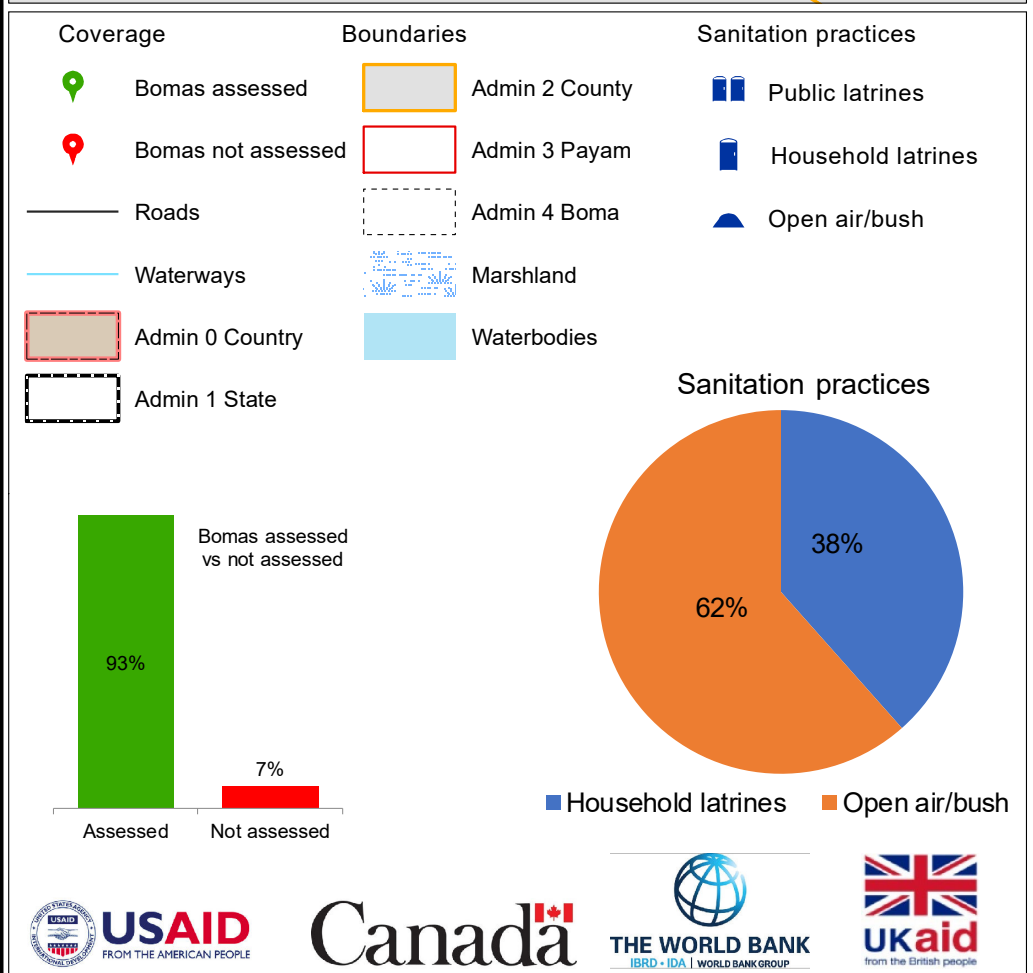
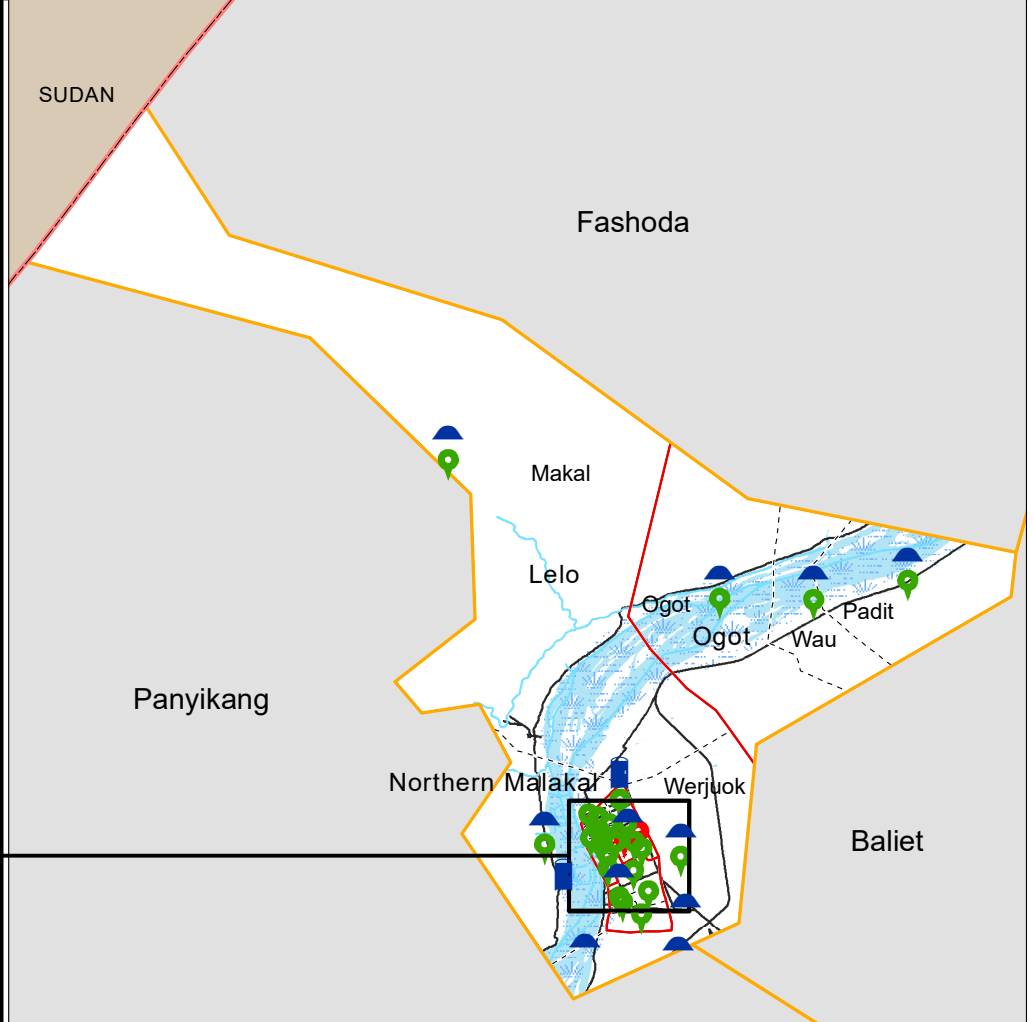
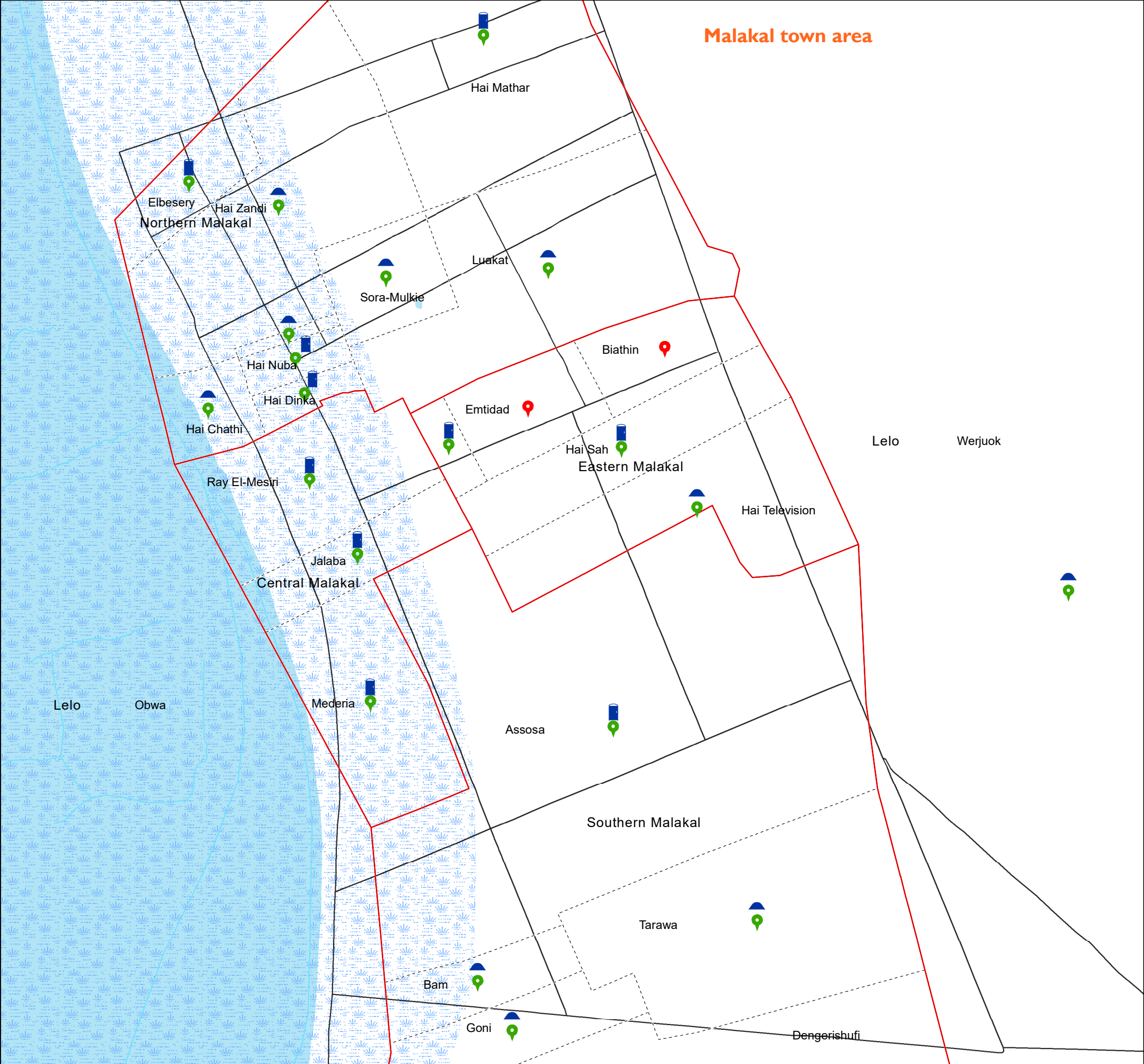
Malakal County, Upper Nile State

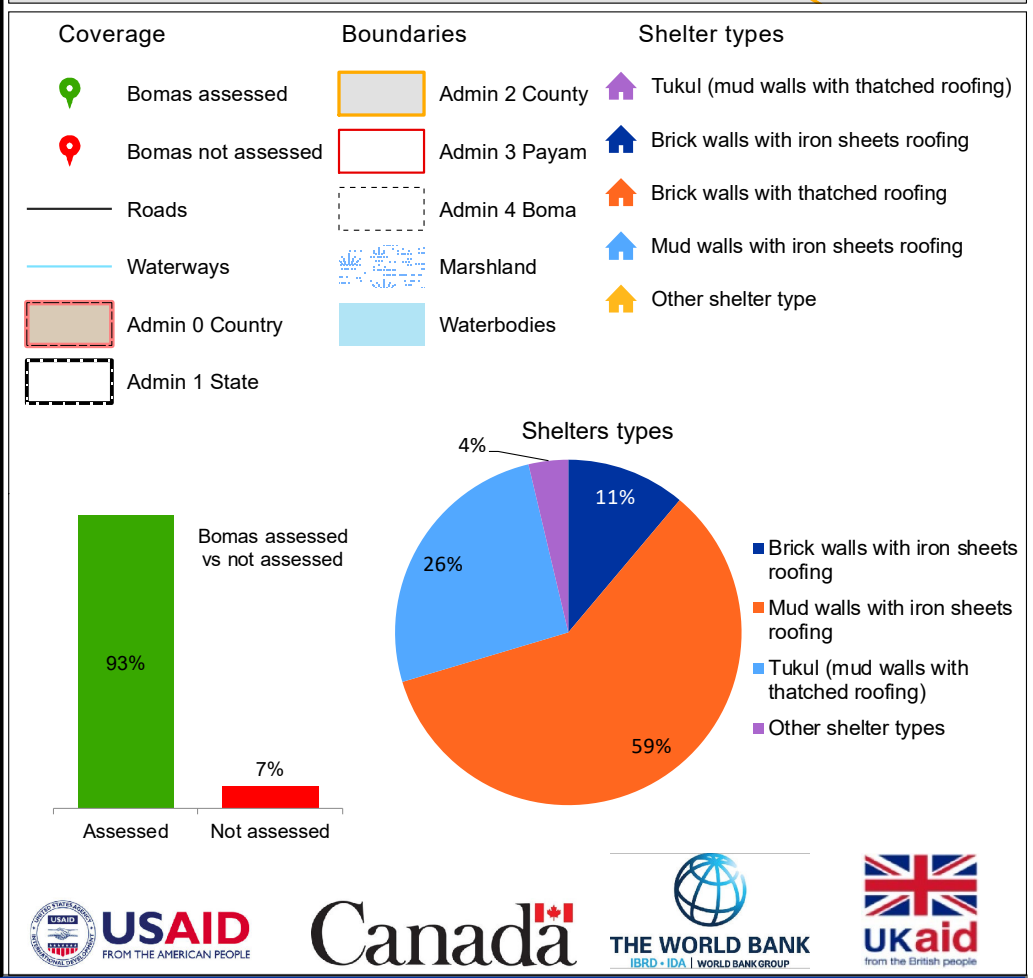
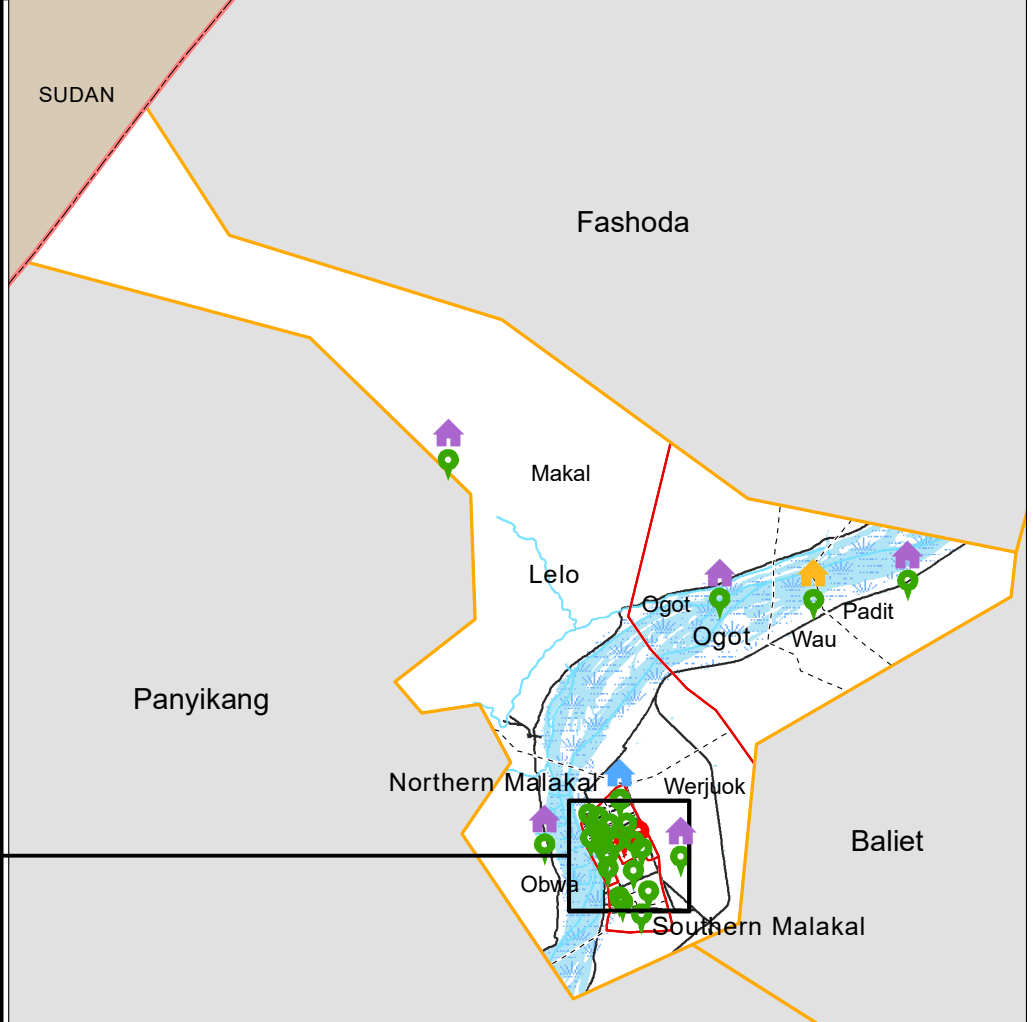
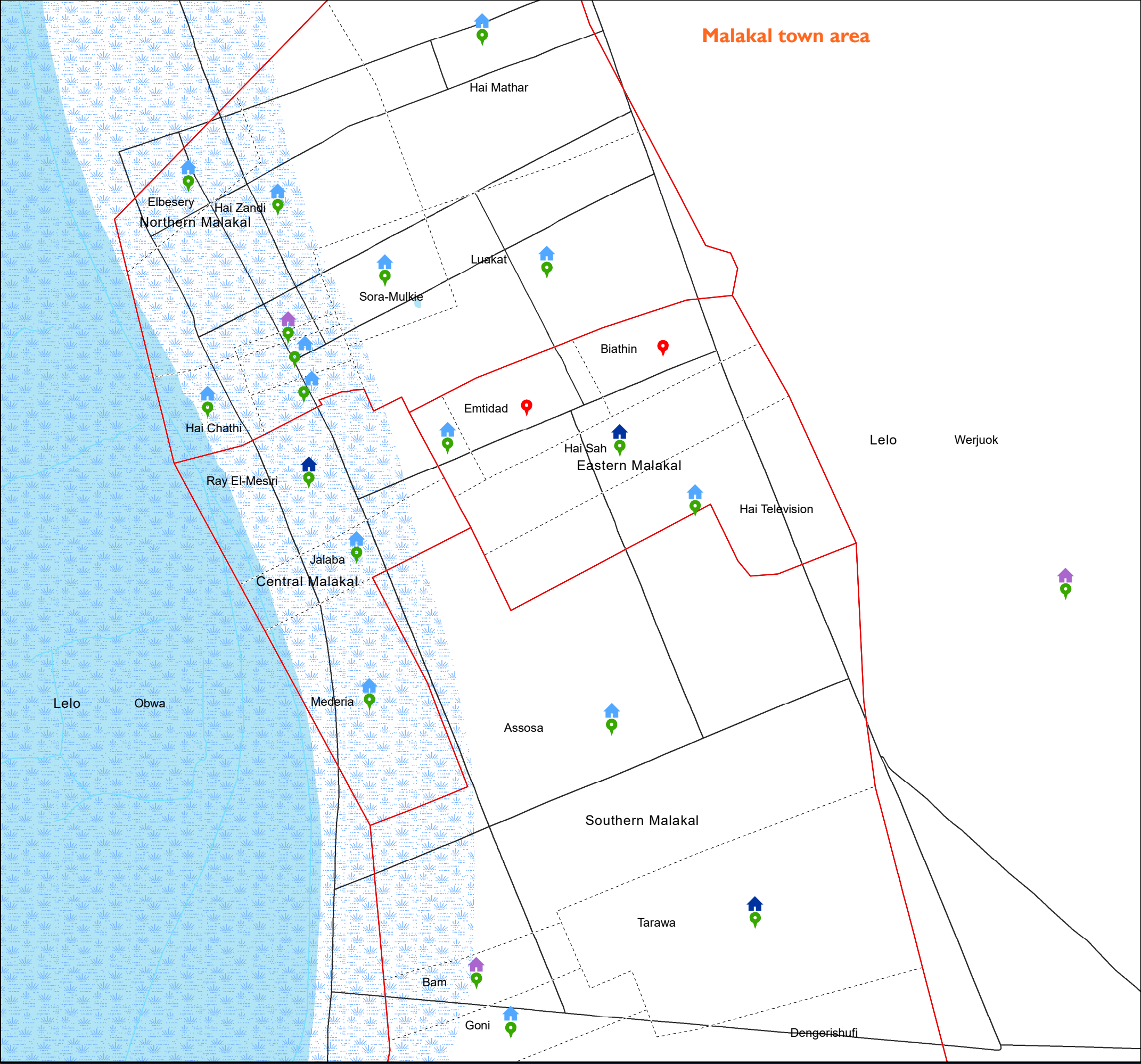
February, 2020

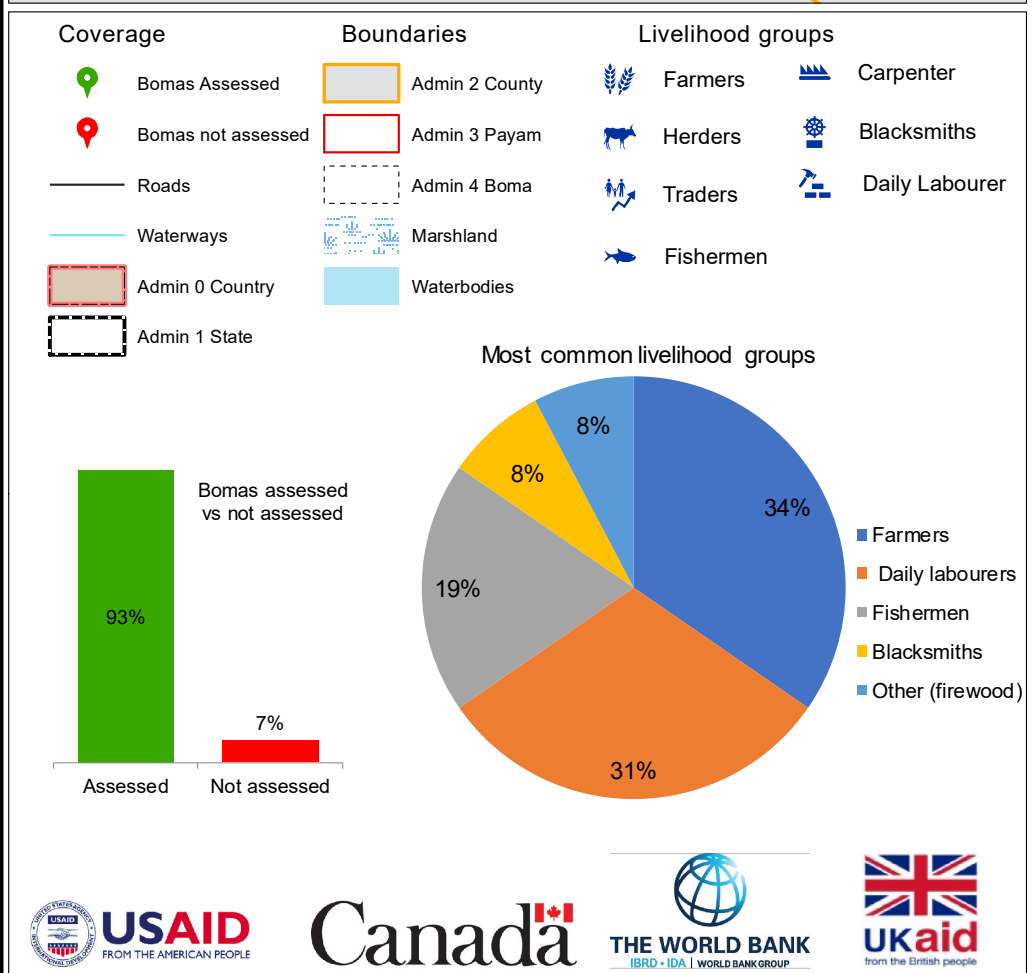
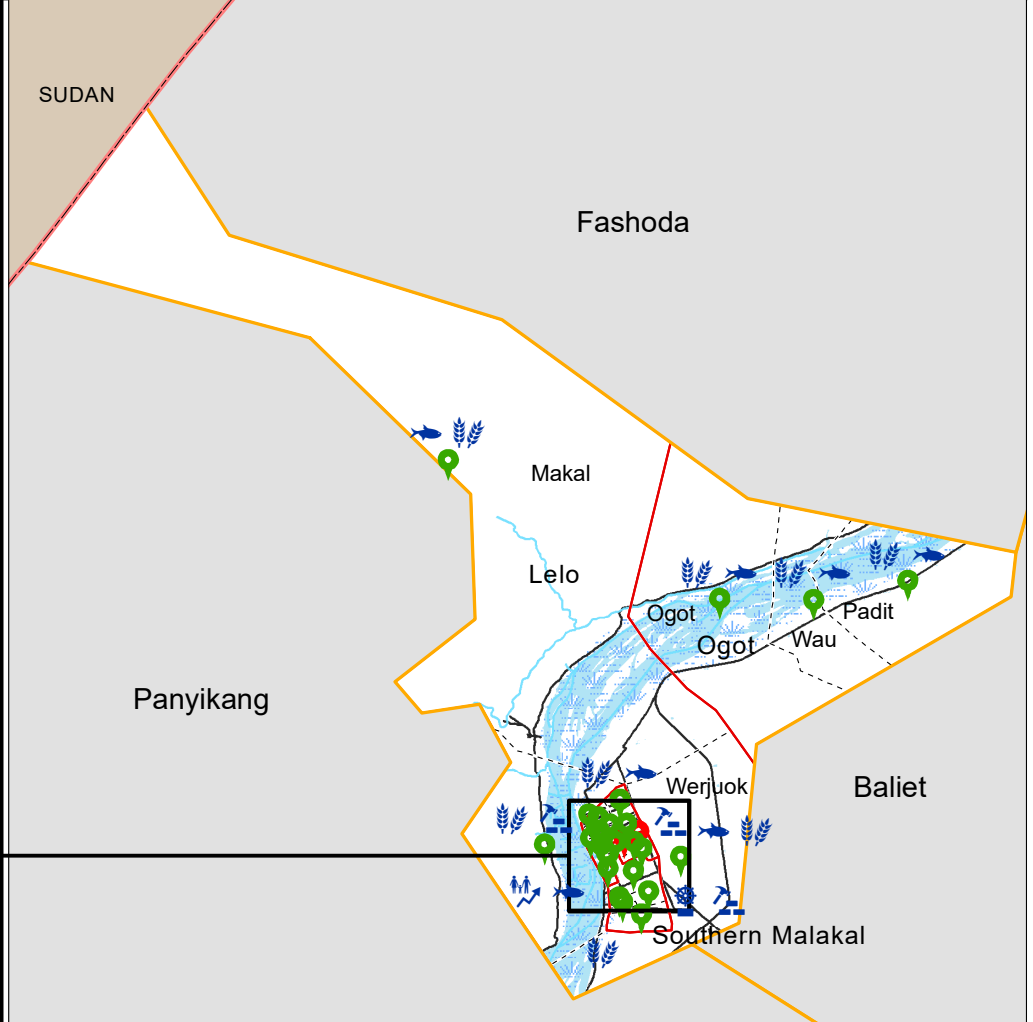
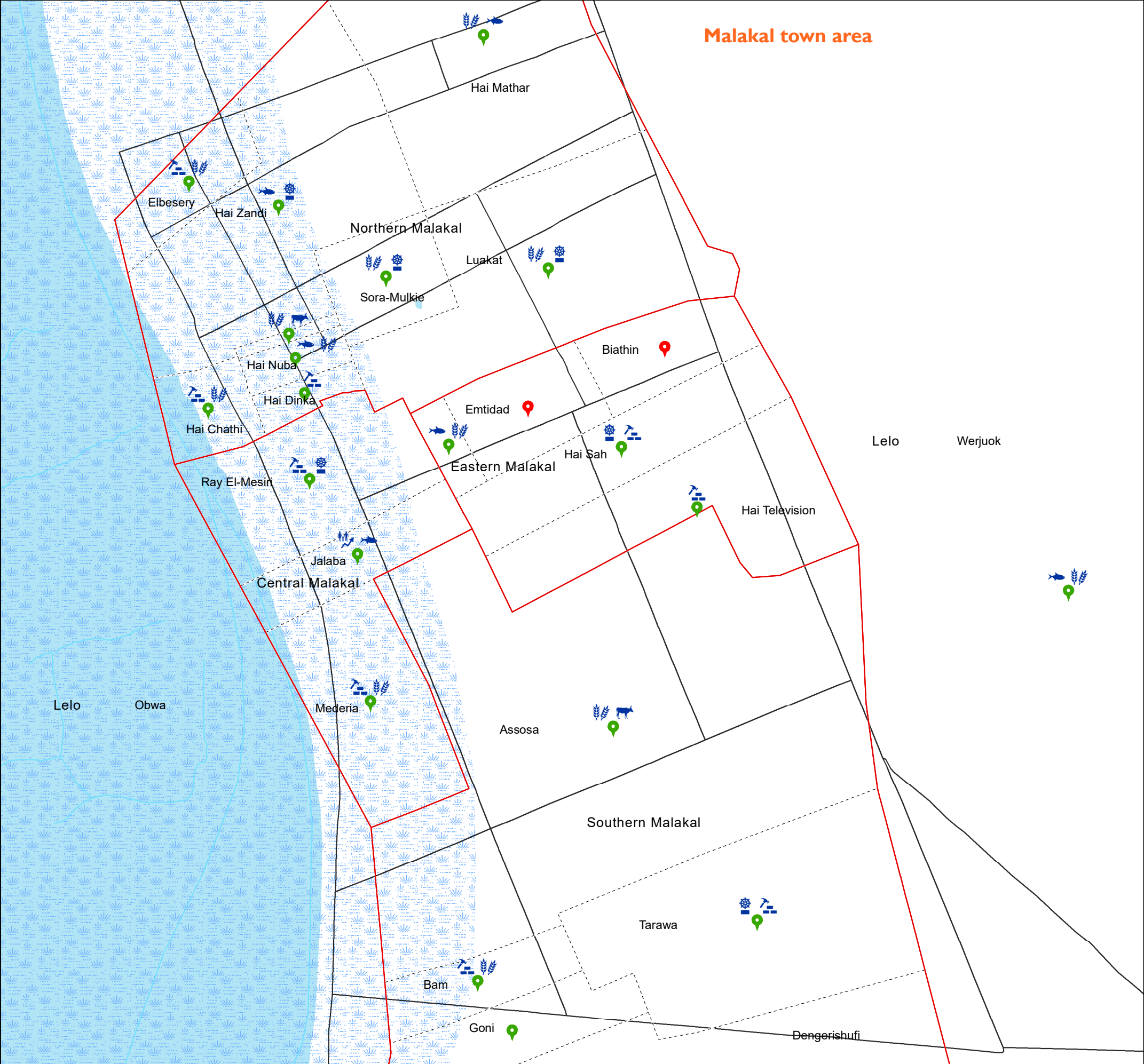


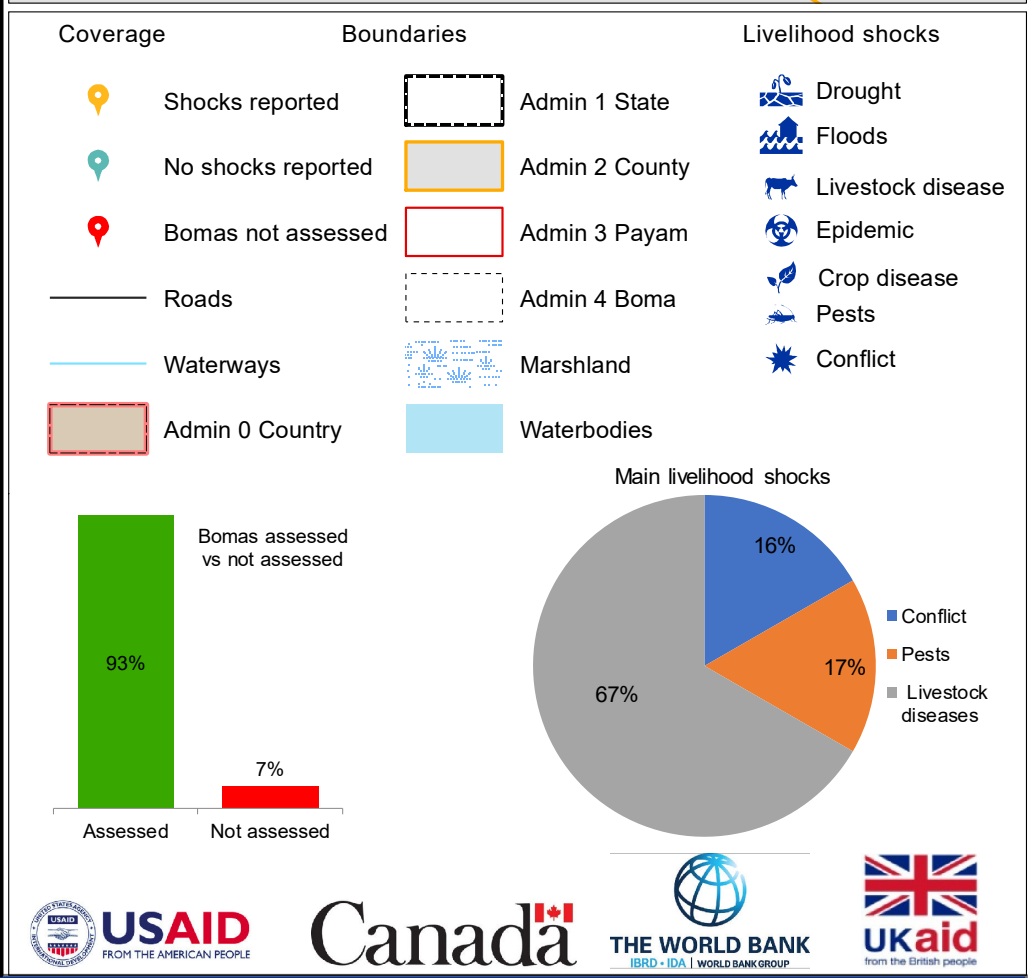
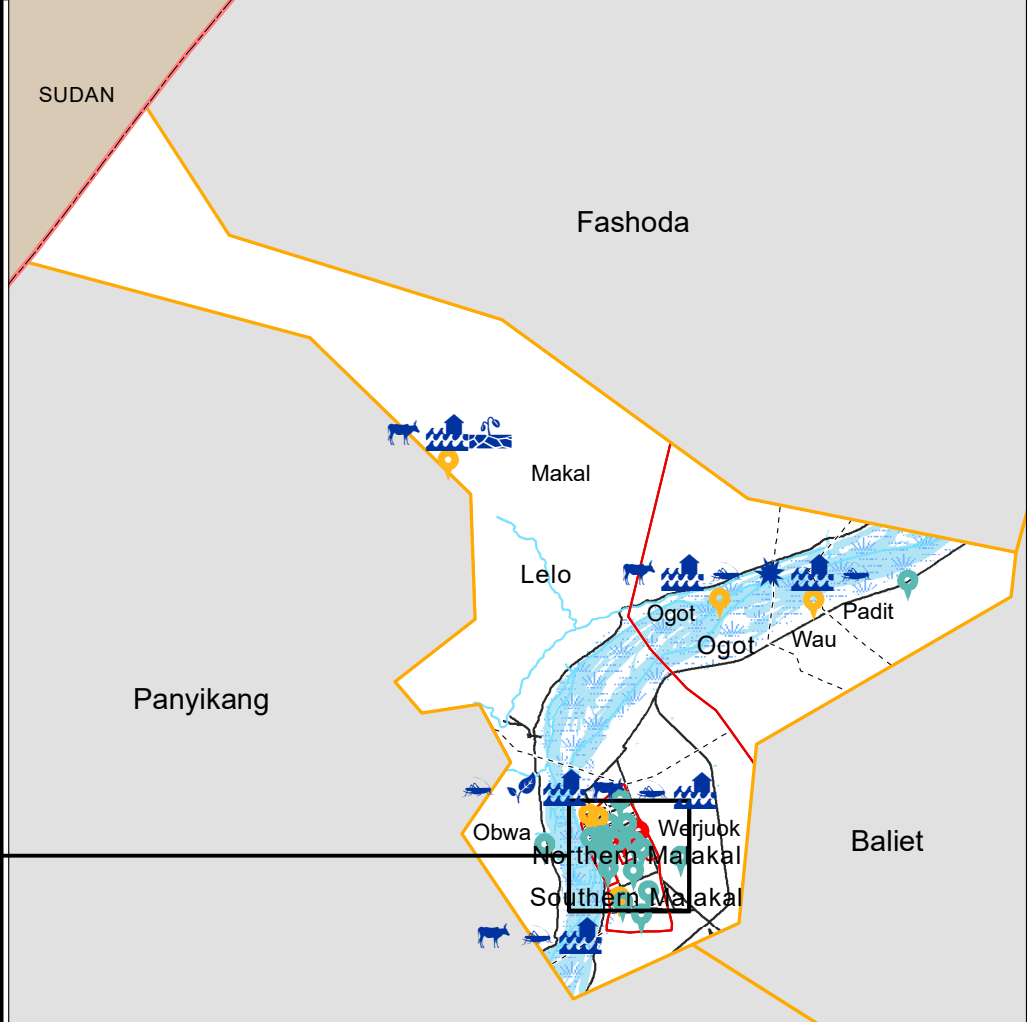
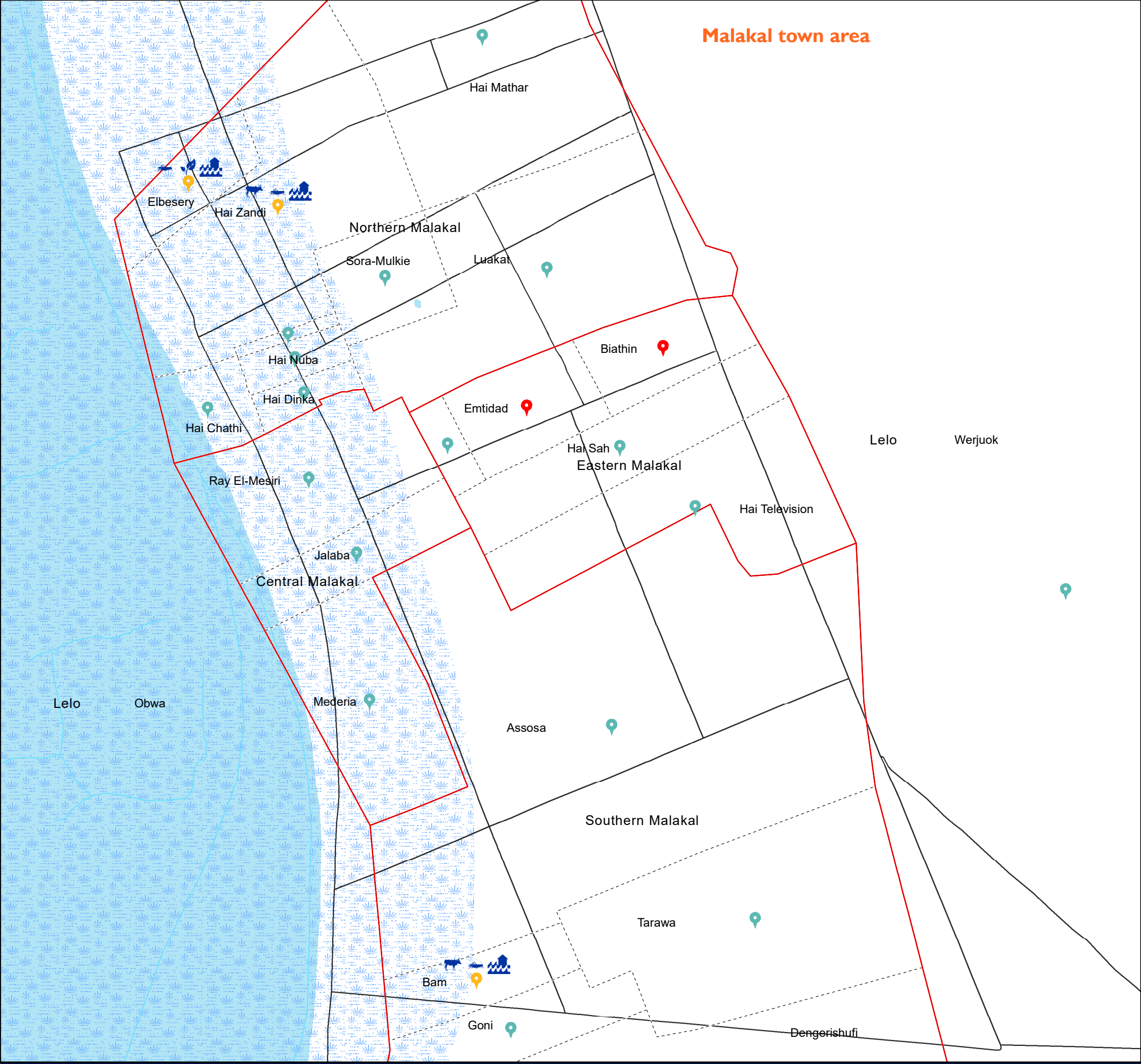








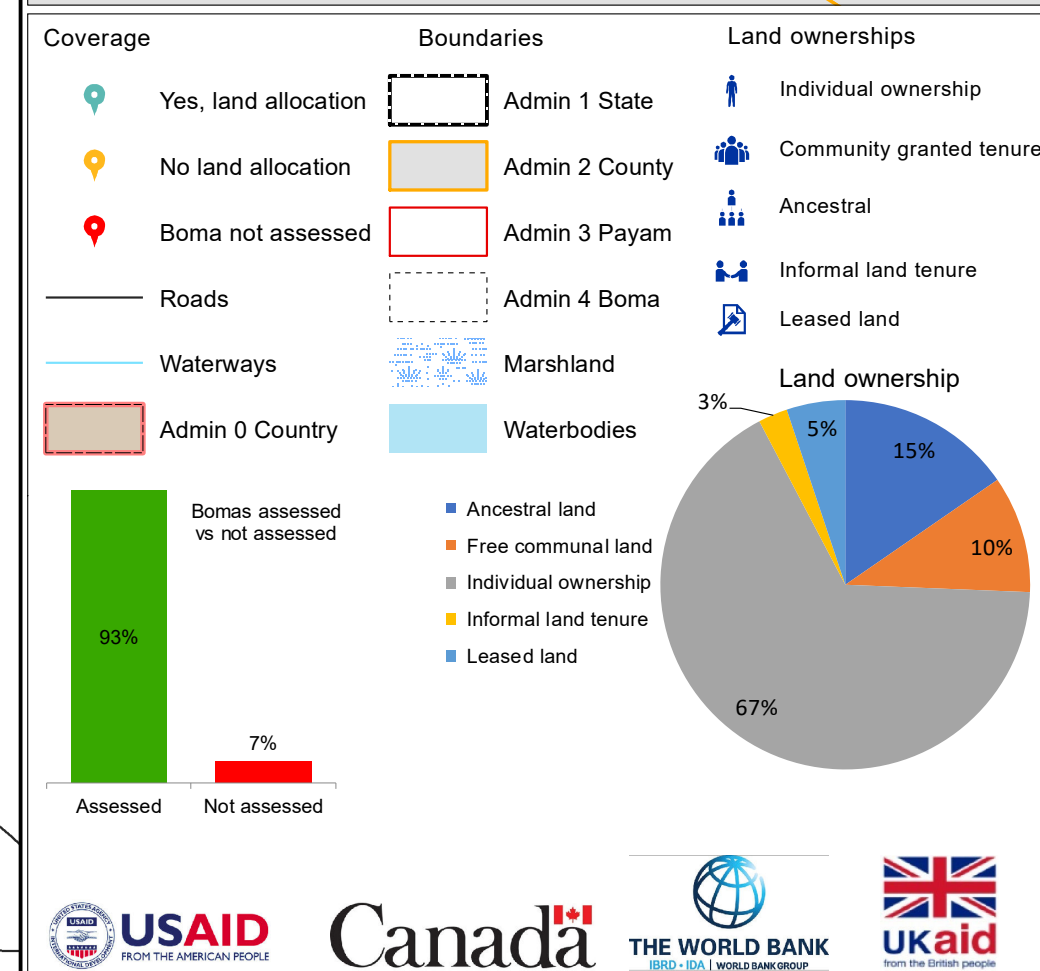
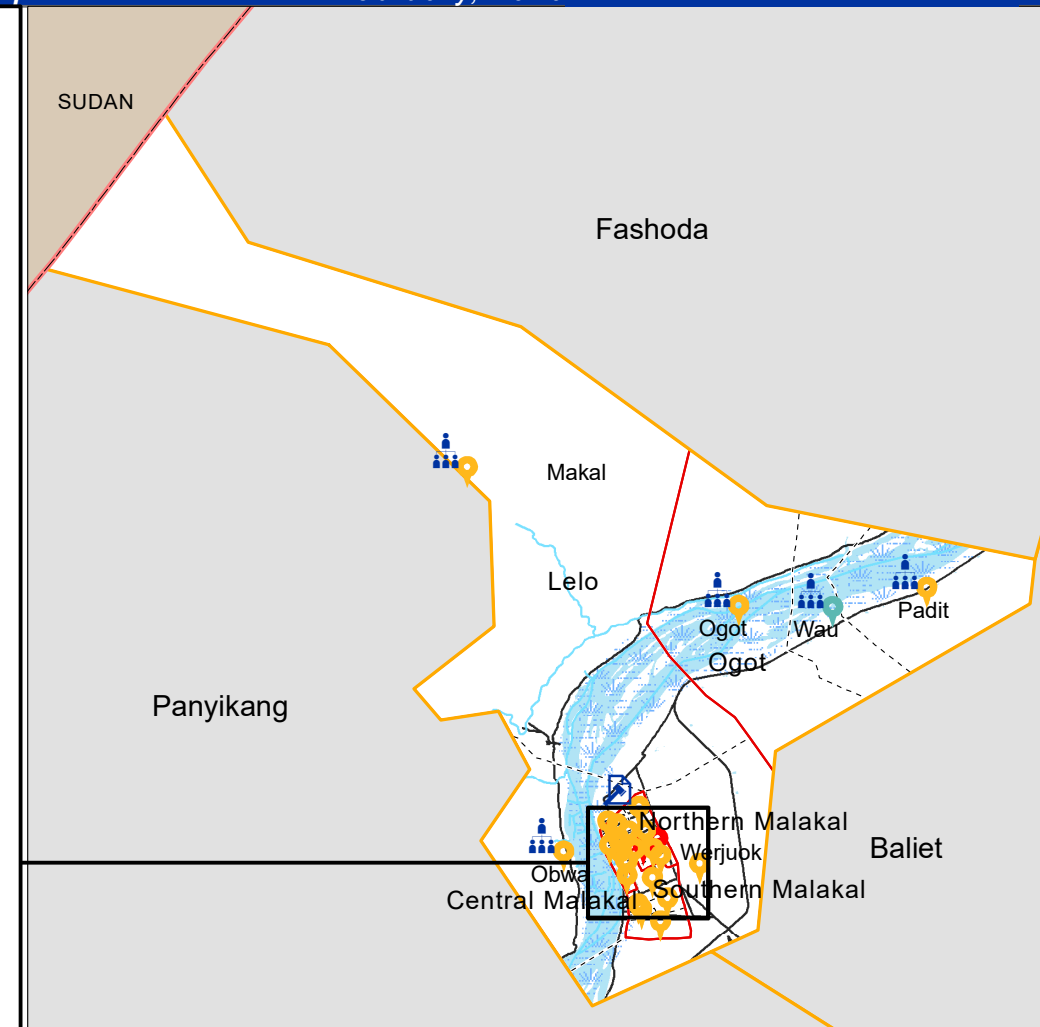
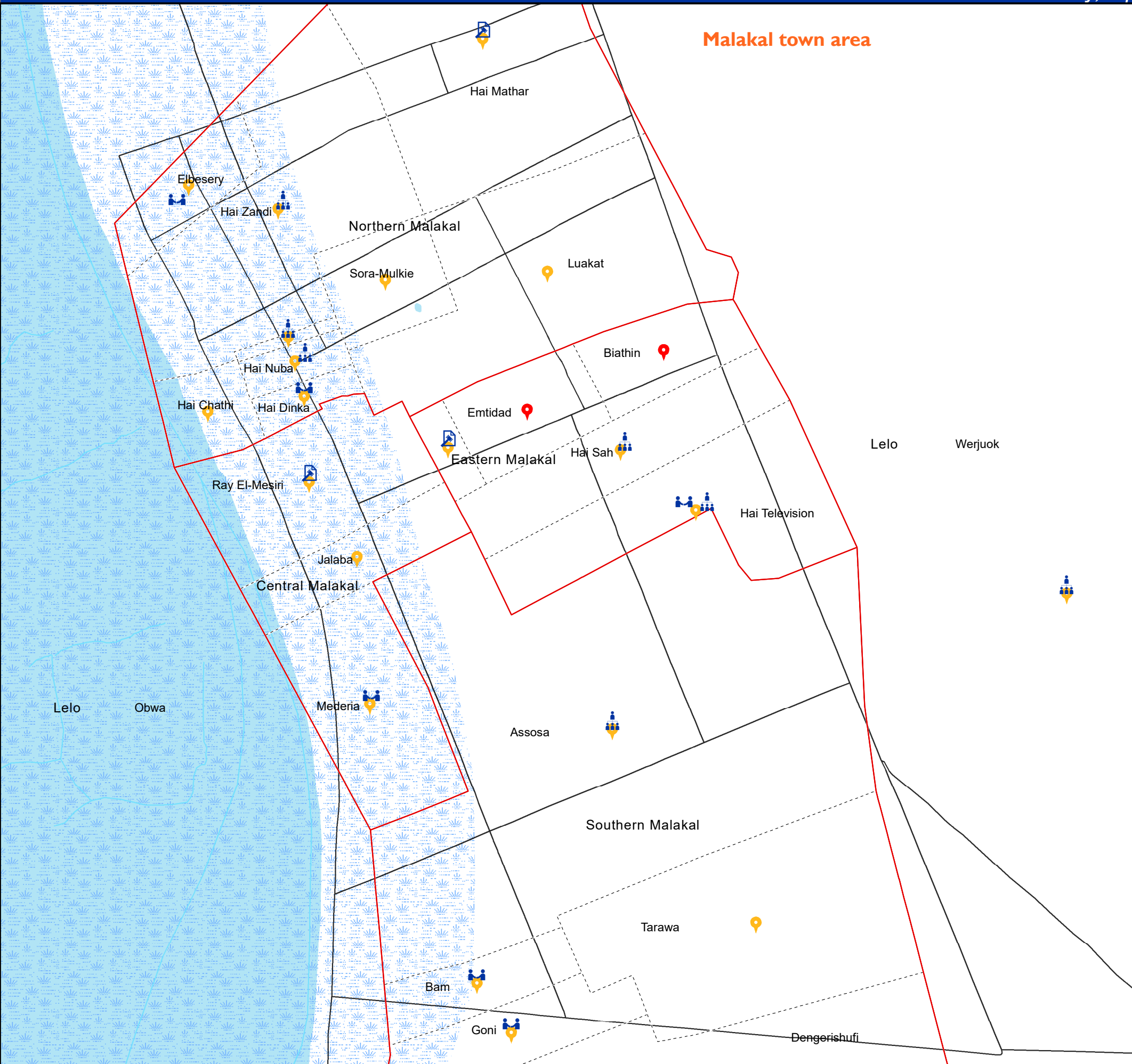




Land Ownerships and Land Allocations

Malakal County, Upper Nile State

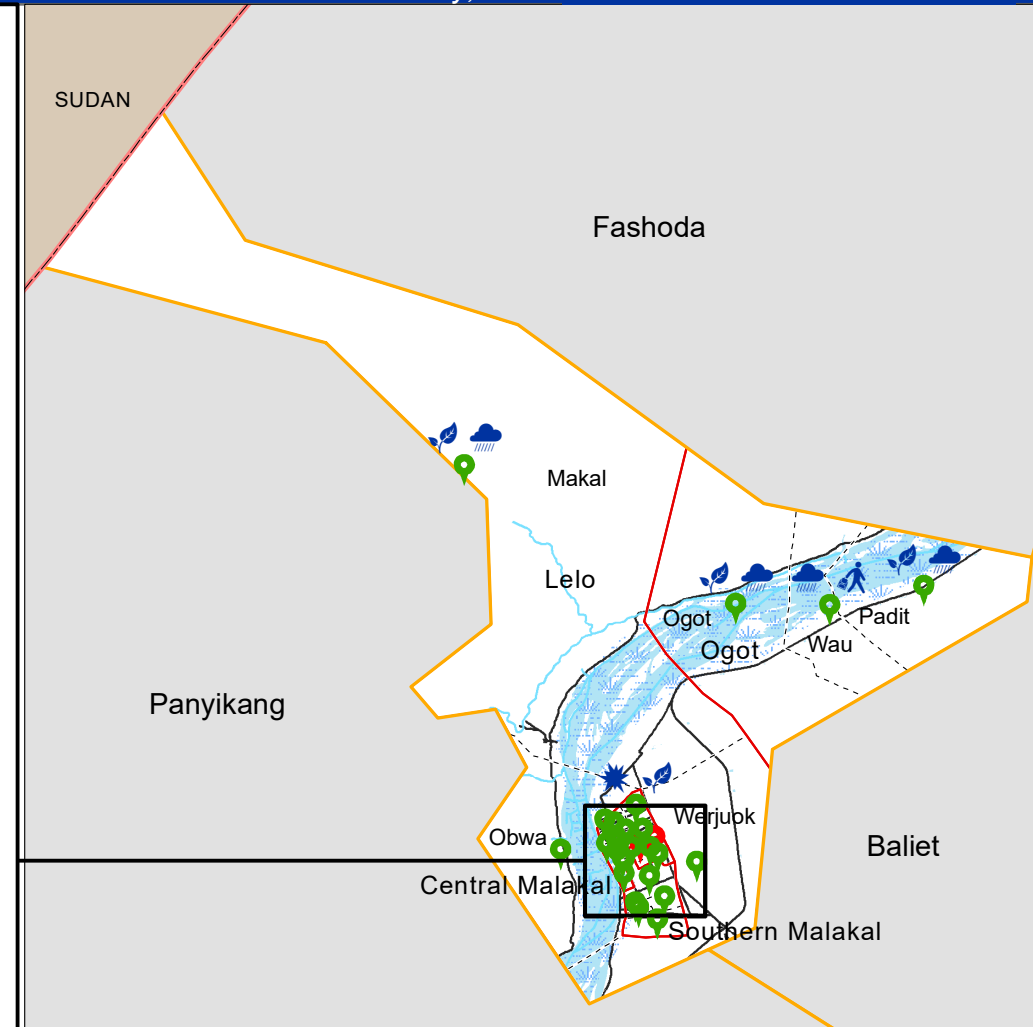
February, 2020



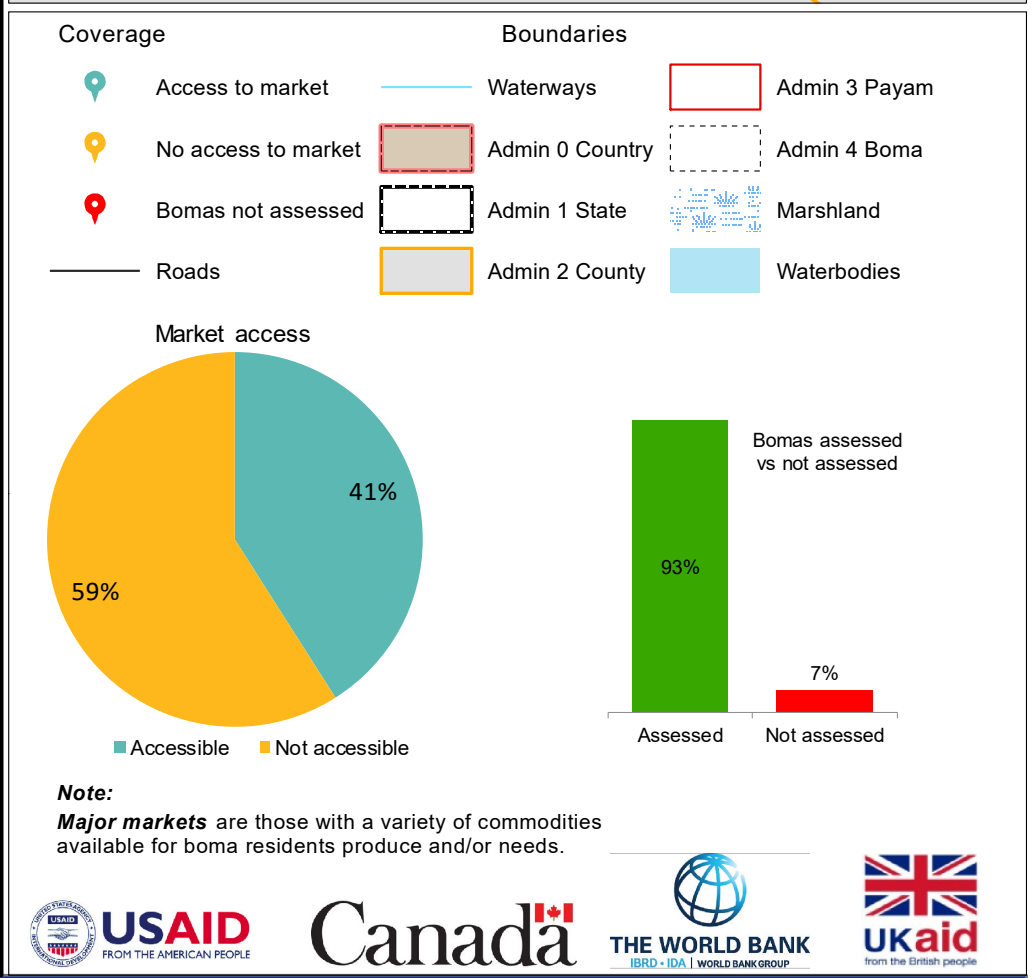
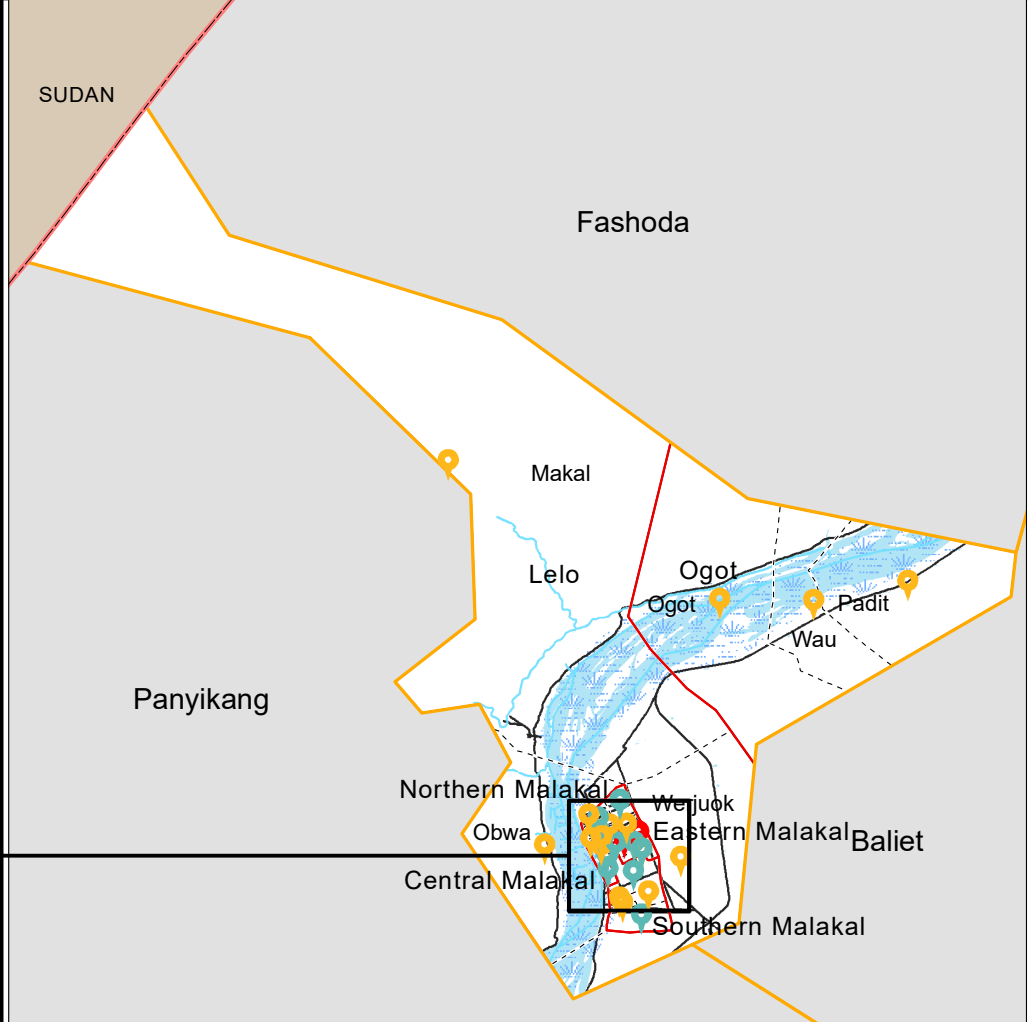
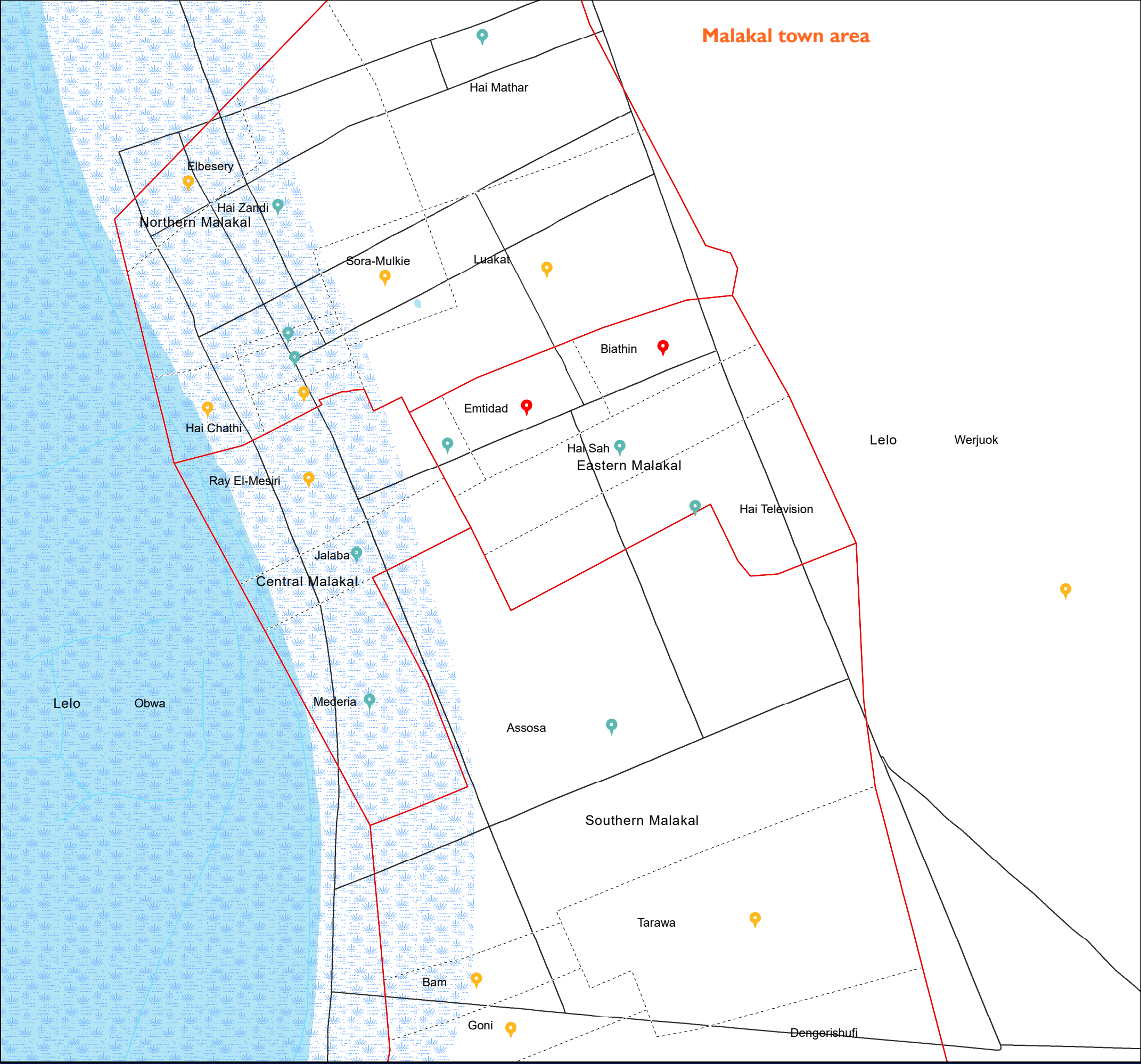
The boundaries on the map do not imply official endorsement or acceptance by the Government of the Republic of South Sudan or by IOM. The map is for planning purposes only. IOM cannot guarantee that the map is error free and therefore accepts no liability for consequential or indirect damages arising from its use.

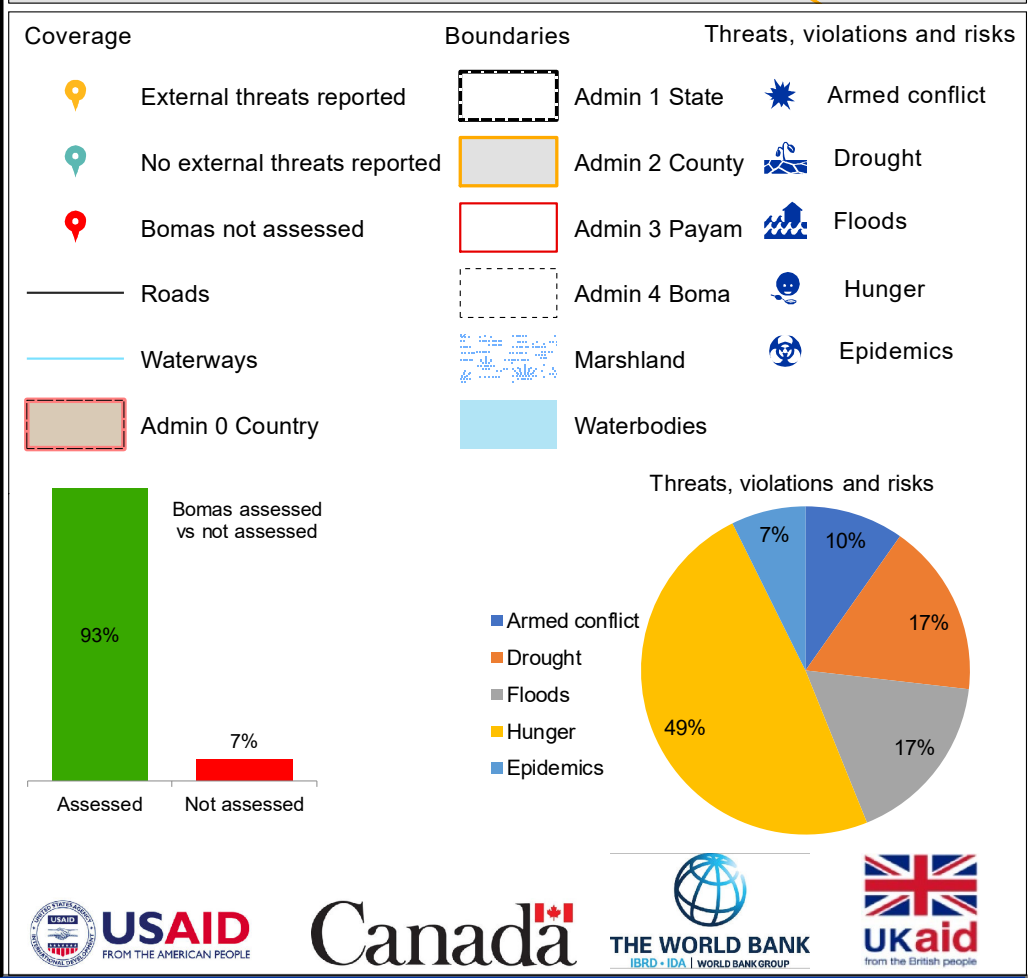
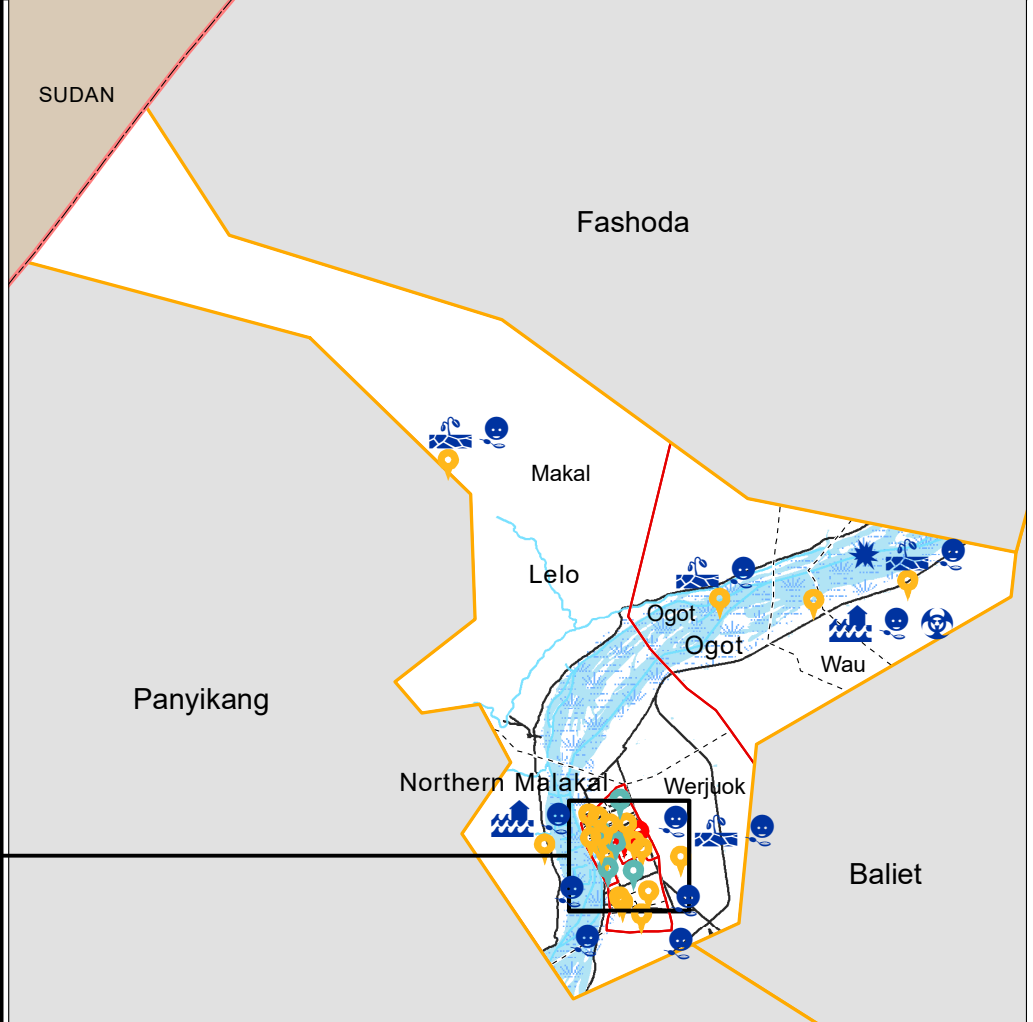
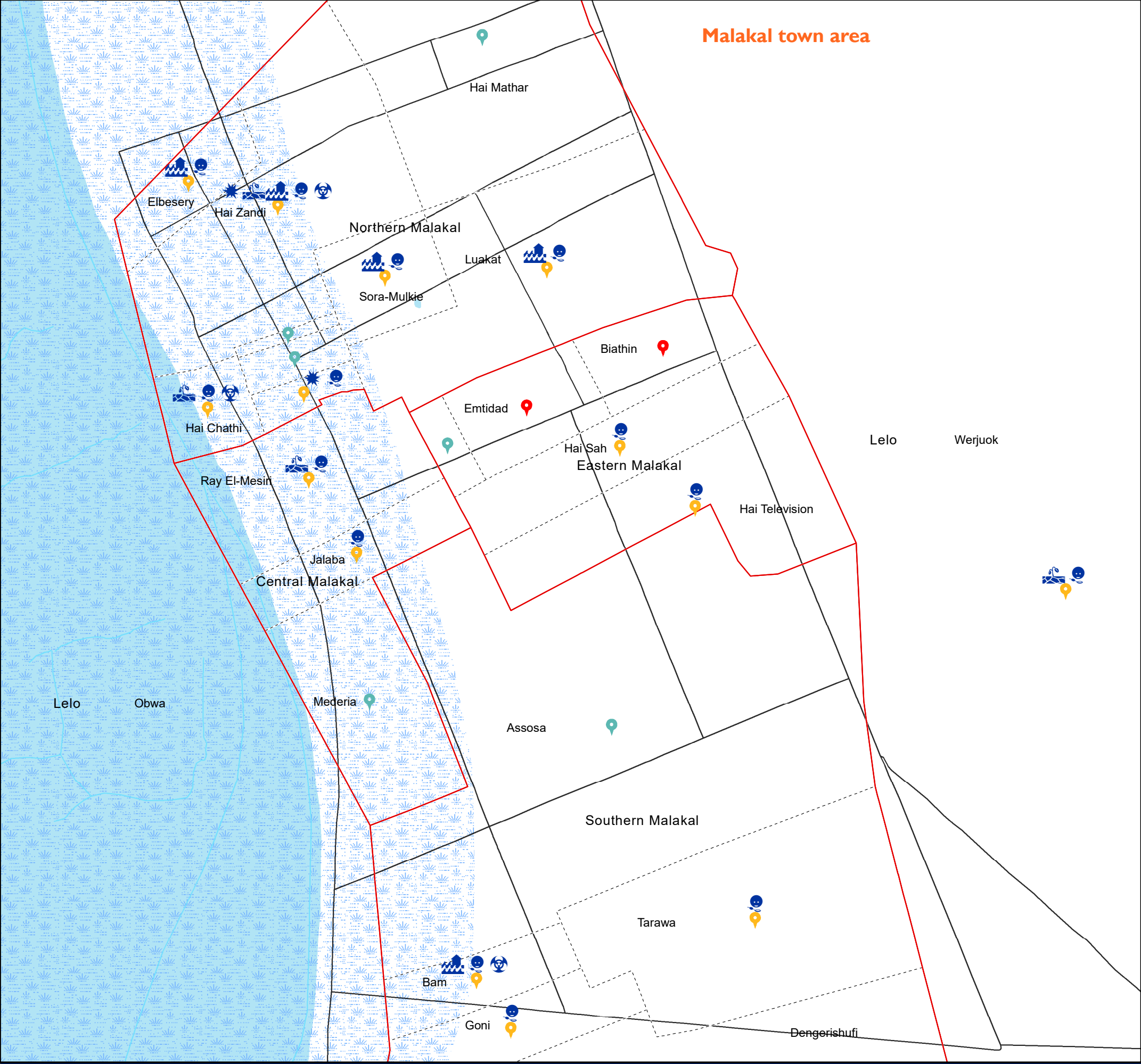


February, 2020



Data Source: IOM/DTM, National Bureau of Statistics, OCHA, Maxar, OpenStreetMap
Comments & feedback: southsudandtm@iom.int





Internal Threats, Violations and Risks

Malakal County, Upper Nile State

February, 2020

