
	Assessment conducted in affected areas	
	Assessment conducted through phone interviews with key informants	✓

The objective of the Emergency Tracking Tool (ETT) is to collect information on large and sudden population movements. Information is collected through key informant interviews or direct observation. This dashboard provides information on movements which occurred from 18 to 21 January 2020 in one village and two sites of Lac Province.










SUMMARY OF EVENT



DISPLACED POPULATION :

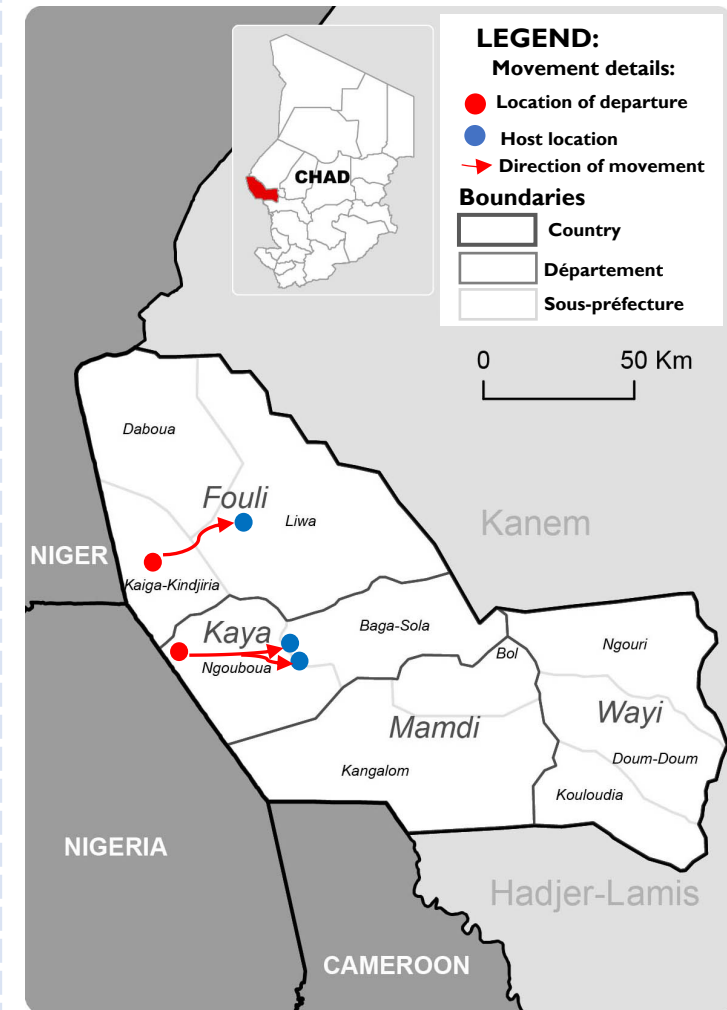
2,770 Internally Displaced Persons, 640 households (estimates)

- With insecurity growing in Lac province, approximately **640 households** of **2,770 individuals** left their villages as a preventive measure between **18 and 20 January 2020**. Displaced households originating from the villages of Kalom 1, Kalom 2, Kaya 2, Bomarom, Boukatoulorom located in the sous-préfecture of **N'gouboua** (département of **Kaya**), took refuge in the village of **Fourkoulom**, located in the same sous-préfecture. Those originating from the village of Kaya 2 (in the same sous-préfecture of Ngouboua), preferred to settle in a spontaneously created site that they named **Aykoulou**, located not far from Fourkoulom.
- Following an **armed attack** on **January 19, 2020** in the village of **Kaiga-kindjiria**, in the sous-préfecture of **Kaiga-kindjiria** (département of **Fouli**), approximately **50 households** of **120 individuals** fled to the sous-préfecture of **Liwa** (in the same département of **Fouli**).

DATE OF MOVEMENT	DISPLACED POPULATION	HOST SOUS-PRÉFECTURE	HOST LOCATION	TYPE OF HOST LOCATION	REASON FOR MOVEMENT	MEANS OF TRANSPORT	PRIORITY NEEDS		
18/01/2020	500 households, 2245 individuals	N'gouboua	Fourkouloum	Village	Preventive	On foot, by boat and riding animals	 Shelter	 Food	 Cash
20/01/2020	90 households, 405 individuals	N'gouboua	Aykoulou	Site	Preventive	On foot and riding animals	 Shelter	 Food	 Health
20 – 21/01/2020	50 households, 120 individuals	Liwa	Diamerom	Site	Attacks by armed groups	On foot and riding animals	 Shelter	 Food	 Health

Date of data collection : 21 January 2020

Number of assessed locations : 3



This map is for illustration purposes only. The depiction and use of boundaries, geographic names and related data shown on maps and included in this report are not warranted to be error free nor do they imply judgment on the legal status of any territory, or any endorsement or acceptance of such boundaries by IOM.