

NUMBERS AT A GLANCE

59%

of the originally displaced (67,226 families or 287,202 persons) have already returned to their homes

40%

are still displaced (52,422 families or 193,662 persons) inside and outside ECs

39%

are still outside ECs or staying in the homes of relatives or friends (50,759 families or 187,512 persons)

1%

1,608 families or 5,959 persons remain in:

32

evacuation centers in Batangas, Cavite and Quezon Provinces

12,613

damaged houses with 3,775 totally destroyed and 8,838 partially damaged in 8 municipalities in Batangas Province

30

evacuation centers were assessed in this round

29%

of assessed evacuation centers report sustainability of food supply as IDPs' most felt need

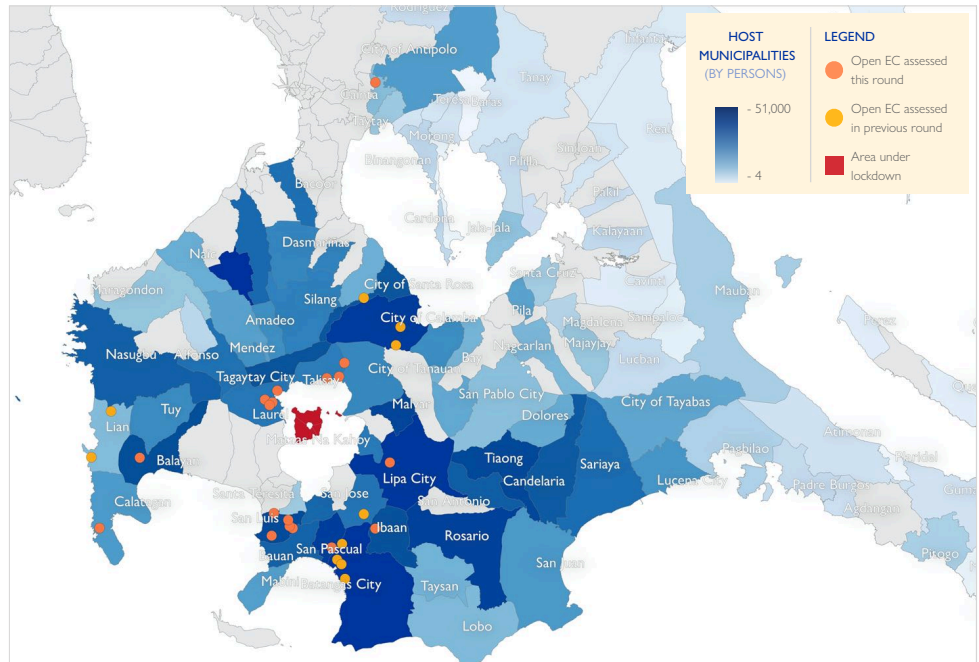


USAID
FROM THE AMERICAN PEOPLE

HIGHLIGHTS

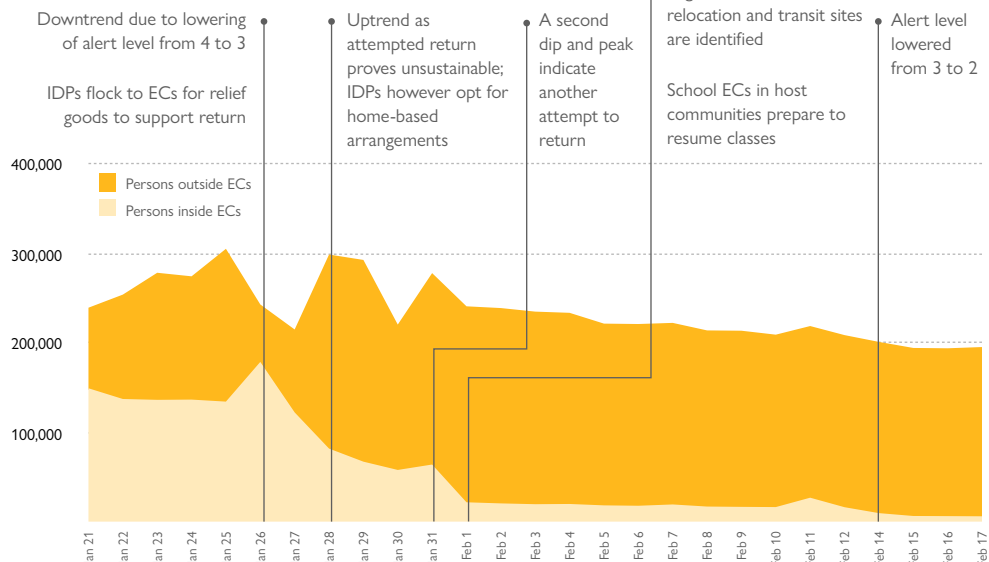
- PhiVolcs lowered the volcanic alert from level 3 to level 2 signifying decreased unrest. However, unrest has not ceased and another eruption is still possible.
- The government has made available a number of relocation options for the IDPs coming from the permanently locked-down barangays on the Taal Volcano Island.
- The relocation site in Talaibon, Ibaan, Batangas now hosts 178 displaced families or 760 IDPs.
- The IDP transit site in Malainin Rehabilitation Center, Ibaan, Batangas currently hosts 134 families or 510 IDPs pending durable solutions.

MAP OF MUNICIPALITIES WITH HOSTED IDPs AND EVACUATION CENTERS



Source: DROMIC data as of 17 Feb 2020, 6 PM

IDP MOVEMENTS JAN 21 - FEB 17



Host Province/ City/Municipality	ECs	Inside ECs		Outside ECs	
		Families	Persons	Families	Persons
Grand Total	32	1,608	5,959	51,234	189,087
Batangas	28	1,461	5,361	23,590	89,065
Cavite	3	27	138	18,717	65,690
Laguna	-	-	-	4,502	17,608
Quezon	1	120	460	3,915	14,712


Batangas Municipality	Partial Damage	Total Damage	Total
Agoncillo	3,544	1,465	5,009
Tanauan City	1,572	178	1,750
Taal	1,574	150	1,724
Lemery	1,112	482	1,594
San Nicolas	628	679	1,307
Balete	0	671	671
Laurel	401	136	537
Talisay (Partial Report)	7	14	21
Total	8,838	3,775	12,613

TOP AFFECTED LIVELIHOODS

Livelihood assessments conducted for a total of 3,087 households in the municipalities of Ibaan, Talisay, Balete, Lemery, San Nicolas, Taal and Agoncillo reveal the following affected livelihoods: livestock and poultry, fishing, sari-sari store, tour-guiding and horse rental.



LIVESTOCK & POULTRY



FISHING



SARI-SARI STORE



TOUR-GUIDING

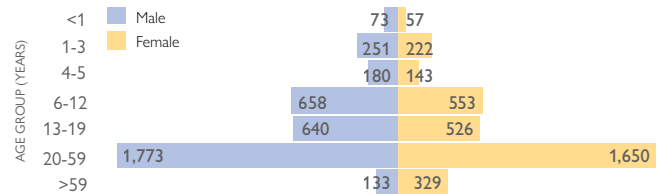


HORSE RENTAL

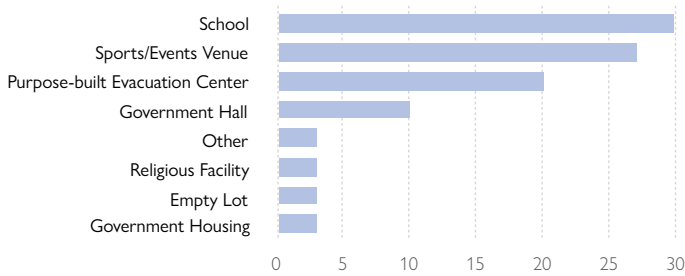
DTM KEY FINDINGS

The following information is the result of the Displacement Tacking Matrix (DTM) assessments conducted by DSWD-deployed camp managers on 5 to 15 February 2020 in 30 evacuation centers most in need of national government assistance.

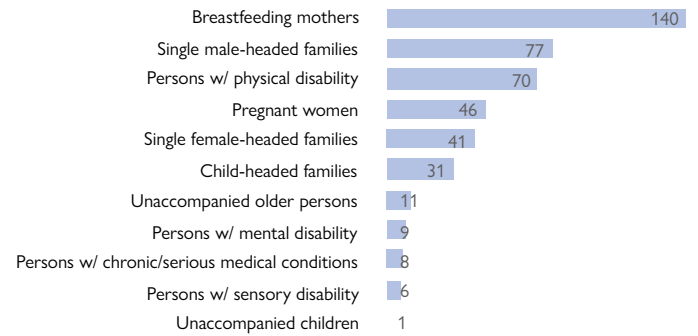
SEX AND AGE BREAKDOWN



FACILITY TYPE

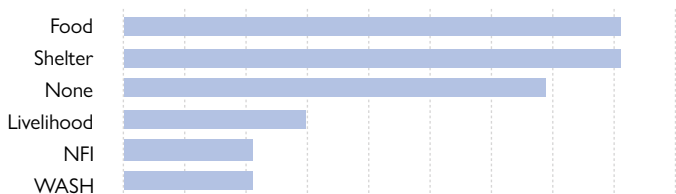


GROUPS WITH SPECIAL NEEDS



MOST-FELT NEEDS

- Although there are daily food distributions and even provision of cooked food for 75% of assessed ECs, 29% of assessed ECs identified sustainability of food supply as their top concern.
- 24% of assessed ECs identified shelter as the most felt need of IDPs. This could be attributed to the currently cooler and wetter weather.
- 14% of assessed ECs identified livelihood, much related to the top concern over food sustainability.
- 10% of assessed ECs identified NFIs as the top concern.

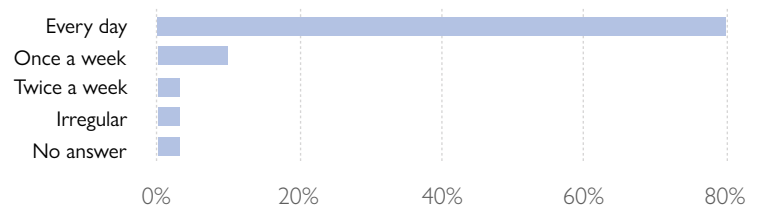


PREFERRED MODE OF DELIVERY OF ASSISTANCE

There is an increased preference (55% of assessed ECs) for combined assistance in-kind and in cash. 35% of assessed ECs would accept assistance only in-kind. 10% of assessed ECs would prefer just cash.



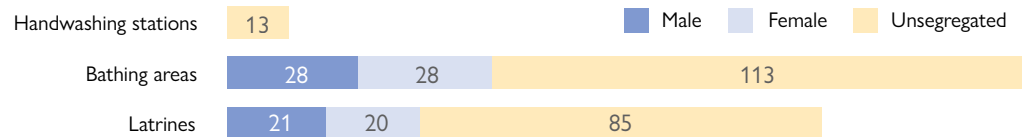
FOOD DISTRIBUTION FREQUENCY



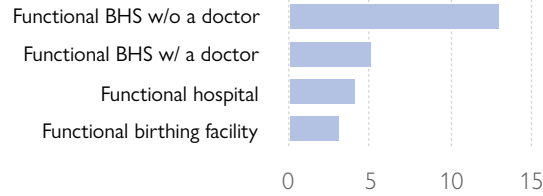
WATER SOURCES

84% of assessed ECs said their main source of potable water is bottled water while 74% of assessed ECs said their main source of water for washing is the in-house water system of the EC.

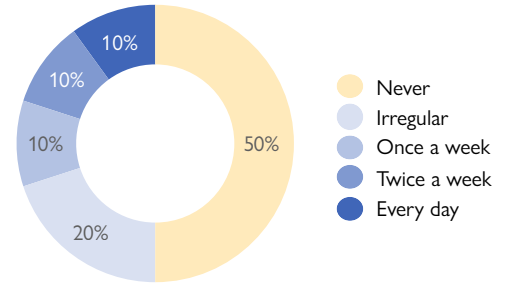
WASH FACILITIES




ECs WITH NEARBY HEALTH FACILITIES



FREQUENCY OF MHPSS SPECIALIST VISITS



PROTECTION SITUATION IN EVACUATION CENTERS



WAYS FORWARD

- Continuous monitoring of IDPs both inside and outside ECs thru DTM site assessments and biometrics registration.
- Continuous livelihood assessment especially for permanently displaced families from Taal Volcano Island.
- Assessment of damaged shelters and livelihoods of returnees
- Explore provision of cash rental support to evacuees who may not opt to stay in transition sites,
- Mass Evacuation planning for both affected and host municipalities for future volcanic eruptions building on the lessons learned and best practices during the latest evacuation experience.

RELOCATION SITES FROM THE NATIONAL HOUSING AUTHORITY



For more information, contact IOM Philippines:

Kristin Dadey
Chief of Mission
IOM Philippines
kdadey@iom.int

Conrad Navidad
CCCM, Shelter, DTM
Program Coordinator
cnavidad@iom.int

IDPS INSIDE EVACUATION CENTERS

3 provinces (13 municipalities): Batangas (10), Cavite (2), Quezon (1)

Host Province/ City/Municipality	No. of ECs	Families	Persons
Grand Total	32	1,608	5,959
Batangas	28	1,461	5,361
Laurel	4	424	1,481
Ibaan	3	367	1,441
Talisay	4	324	1,265
San Luis	5	141	479
Balayan	2	82	281
Batangas City	3	54	182
Nasugbu	1	26	100
San Pascual	1	16	45
Lian	3	15	43
Calatagan	2	12	44
Cavite	3	27	138
Gen. Trias	2	23	124
Silang	1	4	14
Quezon	1	120	460
Dolores	1	120	460

LIST OF ASSESSED EVACUATION CENTERS

As of 17 February 2020

Province	City/Municipality	Evacuation Center	Families	Persons
Batangas	Batangas City	Batangas Provincial Sports Complex	548	1,354
Laguna	Calamba	Jose Platon Elementary School	143	658
Laguna	Calamba	La Mesa Multipurpose Hall Covered Court	47	214
Cavite	Tagaytay City	Mag-asawang Ilat	17	57
Cavite	Ternate	Ternate Evacuation Center	23	69
Cavite	Maragondon	Tulay B	44	115
Laguna	Cabuyao	Terelay Chapel	34	60
Batangas	Batangas City	Banaba West Elementary School	58	265
Batangas	Batangas City	Batangas City Evacuation Center	138	540
Batangas	Batangas City	Gulod Itaas Barangay Outpost	9	35
Batangas	Batangas City	Malitam Evacuation Center	81	266
Batangas	Lian	Lian Central School	136	491
Batangas	Batangas City	Laurel San Pascual	67	234
Batangas	Ibaan	Malainin Rehabilitation Center	134	510
Batangas	San Luis	Durungao Elementary School Covered Court	55	227
Batangas	San Luis	Municipal Evacuation Center	51	192
Batangas	San Luis	Luya Covered Court	20	66
Batangas	Lian	Malaruhan Junior and Senior High School	15	55
Batangas	San Luis	Sta. Monica Elementary School	5	19
Batangas	San Luis	Tungal Barangay Chapel	3	14
Batangas	Laurel	As-Is Evacuation Center	39	154
Batangas	Talisay	Doña Maria Laurel Platon Memorial School	91	418
Batangas	Laurel	Laurel Municipal Gymnasium	192	718
Batangas	Laurel	Leviste Evacuation Center	46	154
Batangas	Laurel	Poblacion 5	145	431
Batangas	Ibaan	Talaibon Evacuation Center	178	760
Batangas	Talisay	Tranca Evacuation Center	14	47
Batangas	Talisay	Tumaway Evacuation Center	226	931
Batangas	Calatagan	Calatagan Evacuation Center	13	46
Batangas	Balayan	Canda Senior High School	67	216



Transitional Center in Bgy. Malainin, Ibaan, Batangas. © IOM Philippines 2020

IDPS OUTSIDE EVACUATION CENTERS

4 provinces (63 municipalities): Batangas (22), Cavite (14), Laguna (16), Quezon (11)

Host Province/ City/Municipality	Families	Persons
Grand Total	51,234	189,087
Batangas	23,590	89,065
Batangas City	6,045	21,766
Lipa City	4,781	20,960
San Pascual	2,267	7,952
Rosario	1,675	7,080
Malvar	1,508	6,173
San Luis	1,185	3,792
Balayan	882	3,322
Nasugbu	776	2,579
Alitagtag	705	2,312
Bauan	697	2,516
Ibaan	607	2,035
San Jose	386	1,484
Mataas Na Kahoy	375	1,391
Tuy	347	1,153
Tanauan City	302	1,160
San Juan	224	789
Calatagan	204	667
Mabini	182	557
Taysan	147	459
Lobo	129	405
Lian	89	301
Sta. Teresita	77	212
Cavite	18,717	65,690
Trece Martires	14,556	50,504
Tagaytay City	947	3,404
Gen. Trias	502	1,801
Bacoor	432	1,572
Alfonso	430	1,510
Carmona	328	1,253
Amadeo	315	946
Dasmaringas City	297	1,240
Silang	297	1,240
Mendez	231	835
Indang	161	555
Naic	119	470
Gen. Emilio Aguinaldo	38	120
Maragondon	64	240
Laguna	4,502	17,608
Calamba City	2,636	9,858
Cabuyao City	648	3,235
Los Banos	304	1,026
Pila	154	551
Alaminos	140	517
Santa Rosa	125	465
Bay	117	412
Nagcarlan	116	408
Majayjay	62	229
Santa Cruz	52	209
San Pablo	51	306
Magdalena	34	127
Kalayaan	24	103
Pakil	18	75
Siniloan	13	55
Cavinti	8	32
Quezon	3,915	14,712
Candelaria	842	2,929
Tayabas	123	522
Mauban	44	170
Pagbilao	42	145
Lucban	29	91
Dolores	14	46
Panukulan	12	45
Infanta	12	45
Real	11	41
Sampaloc	9	23
Polilio	5	20