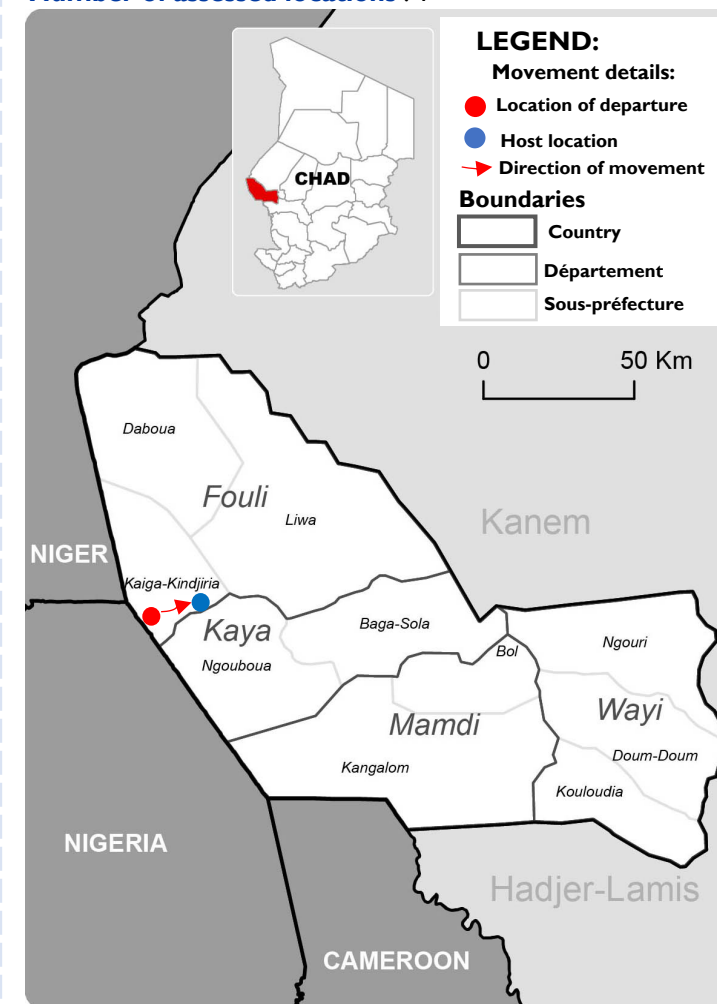




Date of data collection : 7 February 2020

Number of assessed locations : 1




*This map is for illustration purposes only. The depiction and use of boundaries, geographic names and related data shown on maps and included in this report are not warranted to be error free nor do they imply judgment on the legal status of any territory, or any endorsement or acceptance of such boundaries by IOM.*

	Assessment conducted in affected areas	
	Assessment conducted through phone interviews with key informants	✓

The objective of the Emergency Tracking Tool (ETT) is to collect information on large and sudden population movements. Information is collected through key informant interviews or direct observation. This dashboard provides information on a movement which occurred on 5 February 2020 in one village of Lac Province.

## SUMMARY OF EVENT

 **DISPLACED POPULATION** : 2,040 Internally Displaced Persons, 542 households (estimates)

The multiplication of attacks by armed groups in the sous-préfecture of **Kaiga kindjiria (Fouli département)**, led people from the villages of **Kandalaboua (156 households of 570 individuals)**, **Kirnakaya (139 households of 497 individuals)**, **Makaya (88 households of 351 individuals)** and **Kadoulou (159 households of 622 individuals)**, to move preventively on **5 February 2020** to find refuge for the site of **Kangalia**, located in the same sous-préfecture.

 **LOCATION** : **Kangalia**

 **REASON FOR MOVEMENT** : **Preventive**






 **DATE OF MOVEMENT** : **5 February 2020**

 **MEANS OF TRANSPORT** : **Riding animals**

 **HOST LOCATION** : **Site**

 **AVAILABLE ASSISTANCE** : **None**

## PRIORITY NEEDS

-  1. Shelter
-  2. Food
-  3. Non-Food Items
-  4. Water
-  5. Registration