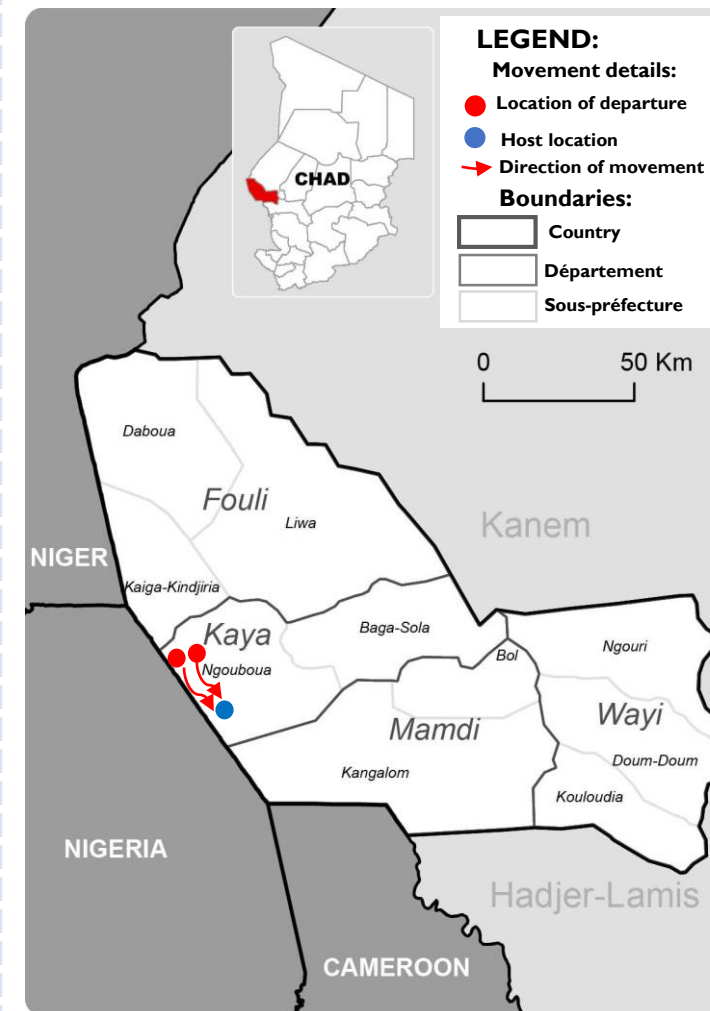




Date of data collection : 1 February 2020  
 Number of assessed locations : 1


This map is for illustration purposes only. The depiction and use of boundaries, geographic names and related data shown on maps and included in this report are not warranted to be error free nor do they imply judgment on the legal status of any territory, or any endorsement or acceptance of such boundaries by IOM.

	Assessment conducted in affected areas	<input type="checkbox"/>
	Assessment conducted through phone interviews with key informants	<input checked="" type="checkbox"/>

The objective of the Emergency Tracking Tool (ETT) is to collect information on large and sudden population movements. Information is collected through key informant interviews or direct observation. This dashboard provides information on a movement which occurred on 01 February 2020 in one village of Lac Province.

## SUMMARY OF EVENT

 **DISPLACED POPULATION** : 1,150 Internally Displaced Persons, 300 households (estimates)

With insecurity growing in Lac province, in particular in the sous-préfecture of Ngouboua (Département of Kaya), **300 households** of **1,150** individuals left the villages of **Dougoulou, Kapirom** and **Kalemi**, as well as the sites of **Kangalia** and **Bourboura**, on **February 1<sup>st</sup> 2020** to find refuge in the site of **Barga**, located in the same sous-préfecture.

 **LOCATION** : Barga

 **REASON FOR MOVEMENT** : Preventive


 **DATE OF MOVEMENT** : 01 February 2020


 **MEANS OF TRANSPORT** : On foot


 **HOST LOCATION** : Site


 **AVAILABLE ASSISTANCE** : None


## PRIORITY NEEDS

 1. Shelter

 2. Food

 3. Non-Food Items

 4. Health

 5. Protection