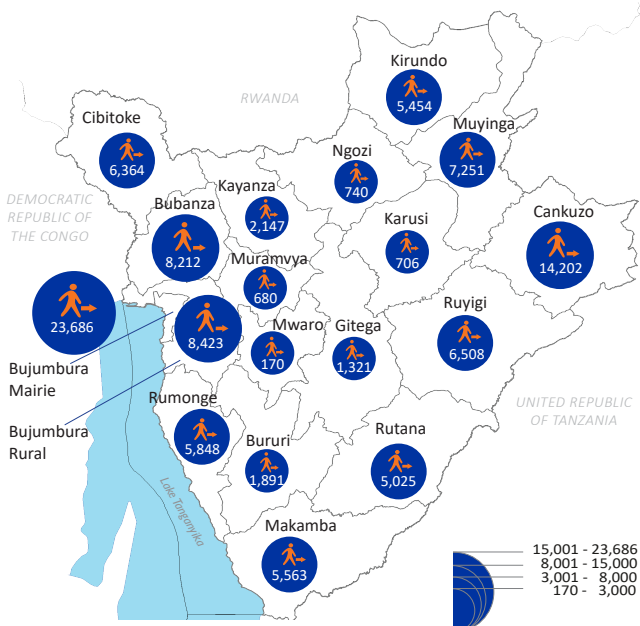




104,191 IDPs*
23,343 Displaced Households

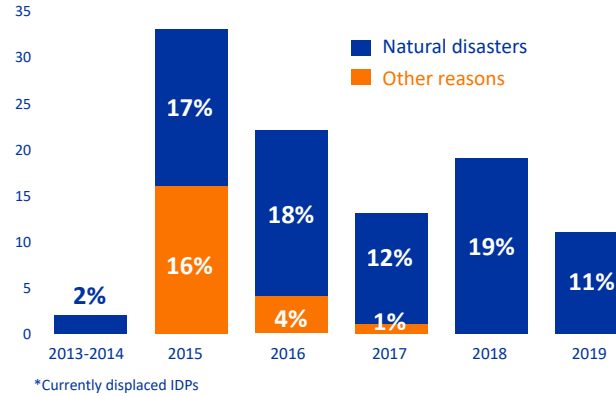
*Internally Displaced Persons

PRESENCE OF IDPs BY PROVINCE

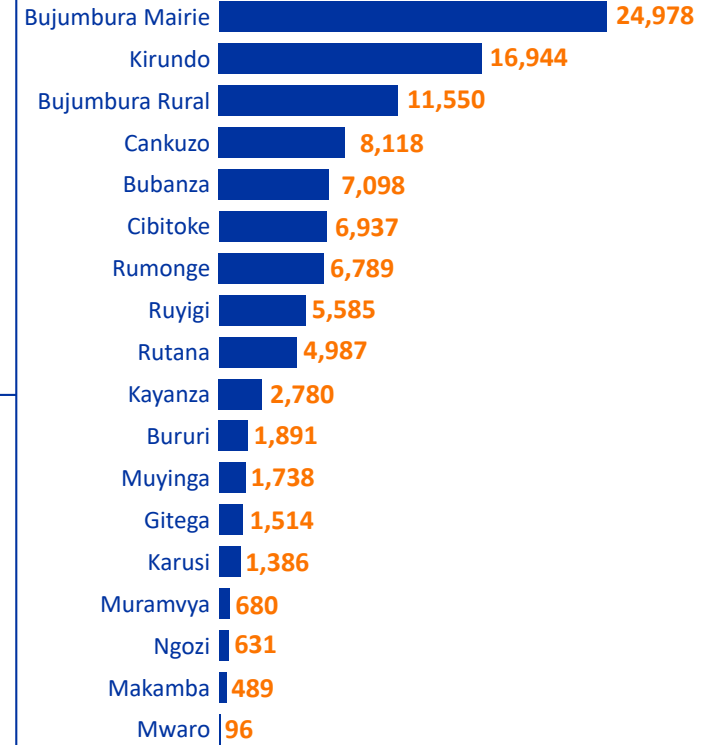


© IOM Burundi - Reference Map (December 2019)
This map is for illustration purposes only. Names and boundaries on this map do not imply official endorsement or acceptance by IOM. Source: IOM, IGEBU

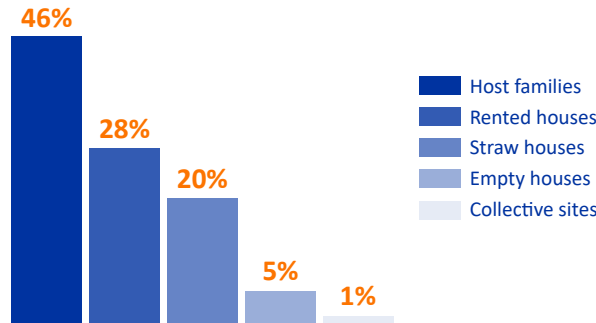
PERIODS OF DISPLACEMENT BY DISPLACEMENT REASON*



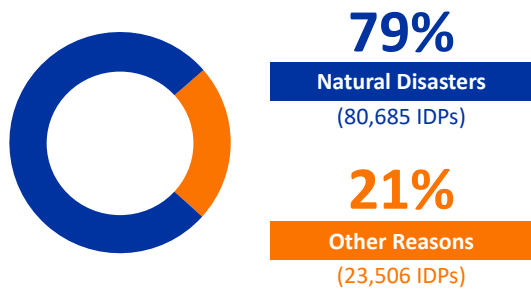
PROVINCES OF ORIGIN



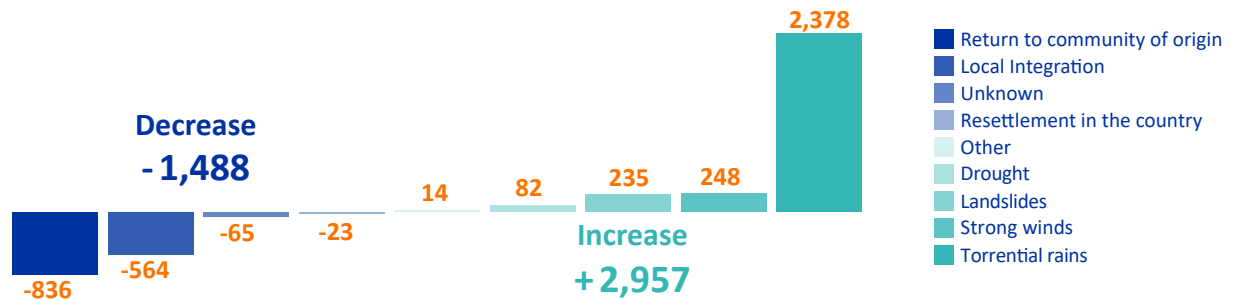
ACCOMMODATION TYPES



DISPLACEMENT REASONS



CHANGE IN NUMBER OF IDPs BY REASONS OF MOVEMENT AS COMPARED TO PREVIOUS MONTH



INTERNATIONAL ORGANIZATION FOR MIGRATION
DTMBurundi@iom.int - www.displacement.iom.int/burundi

For any information extracted from this document, whether quoted, paraphrased or used in any way, the source must be mentioned as follows: "Source: International Organization for Migration [December 2019], Displacement Tracking Matrix (DTM)". The data were collected in the period between the 2nd and 20th December 2019.

