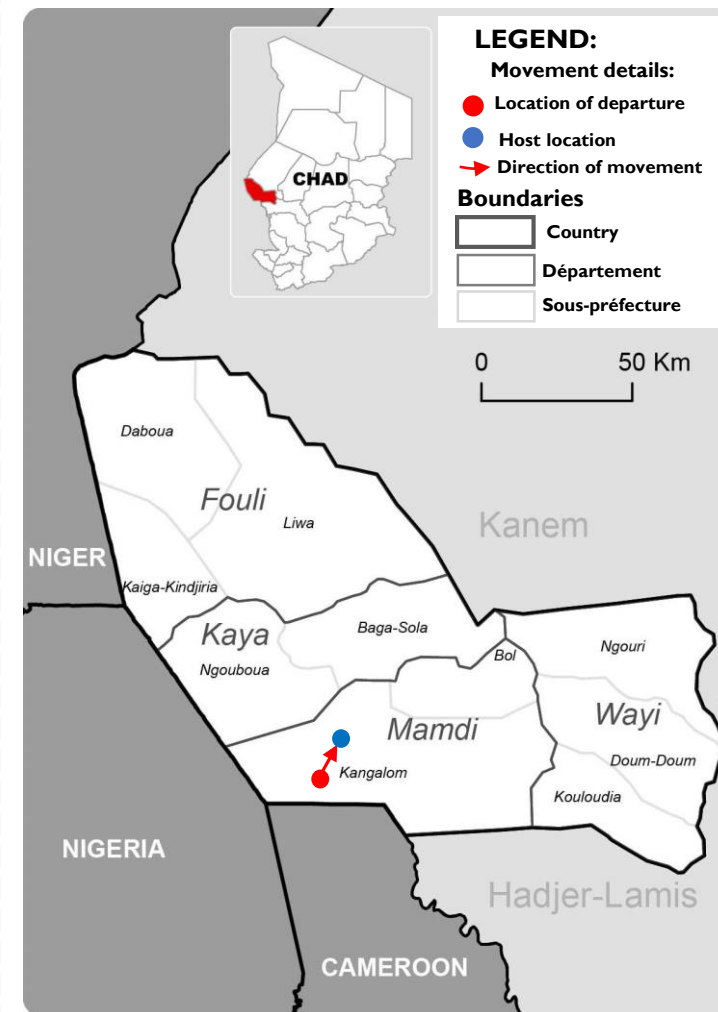




Date of data collection : 8 January 2020
 Number of assessed locations : 1


This map is for illustration purposes only. The depiction and use of boundaries, geographic names and related data shown on maps and included in this report are not warranted to be error free nor do they imply judgment on the legal status of any territory, or any endorsement or acceptance of such boundaries by IOM.

	Assessment conducted in affected areas	<input type="checkbox"/>
	Assessment conducted through phone interviews with key informants	<input checked="" type="checkbox"/>

The objective of the Emergency Tracking Tool (ETT) is to collect information on large and sudden population movements. Information is collected through key informant interviews or direct observation. This dashboard provides information on a movement which occurred on 7 January 2020 in one village of Lac Province.

SUMMARY OF EVENT

 **DISPLACED POPULATION** : 146 Internally Displaced Persons, 27 households (estimates)

With insecurity growing on the islands of Lake Chad, **27 households** of **146 individuals preventively** left the village of **Mandari** located on an island of Lake Chad, in the département of **Mamdi** (sous-préfecture of **Kangalam**), for the village of **Koulfoua**, located in the same sous-préfecture. These individuals had left Koulfoua a little over a year ago to settle in Mandari for fishing activities.

 **LOCATION** : Koulfoua

 **DATE OF MOVEMENT** : 7 January 2020


 **HOST LOCATION** : Village

 **REASON FOR MOVEMENT**: Preventive


 **MEANS OF TRANSPORT** : Boat


 **AVAILABLE ASSISTANCE** : None


PRIORITY NEEDS

 1. Shelter

 2. Food

 3. Non-Food Items

 4. Health

 5. Protection