



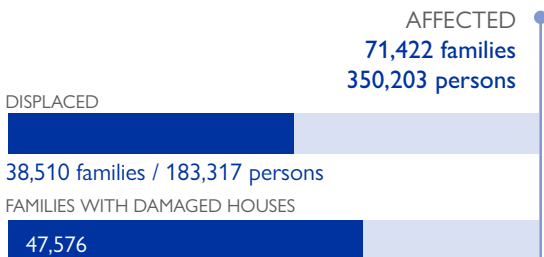
Construction of houses for IDPs in Esteban Evacuation Center in Brgy. Magbok, Tulunan



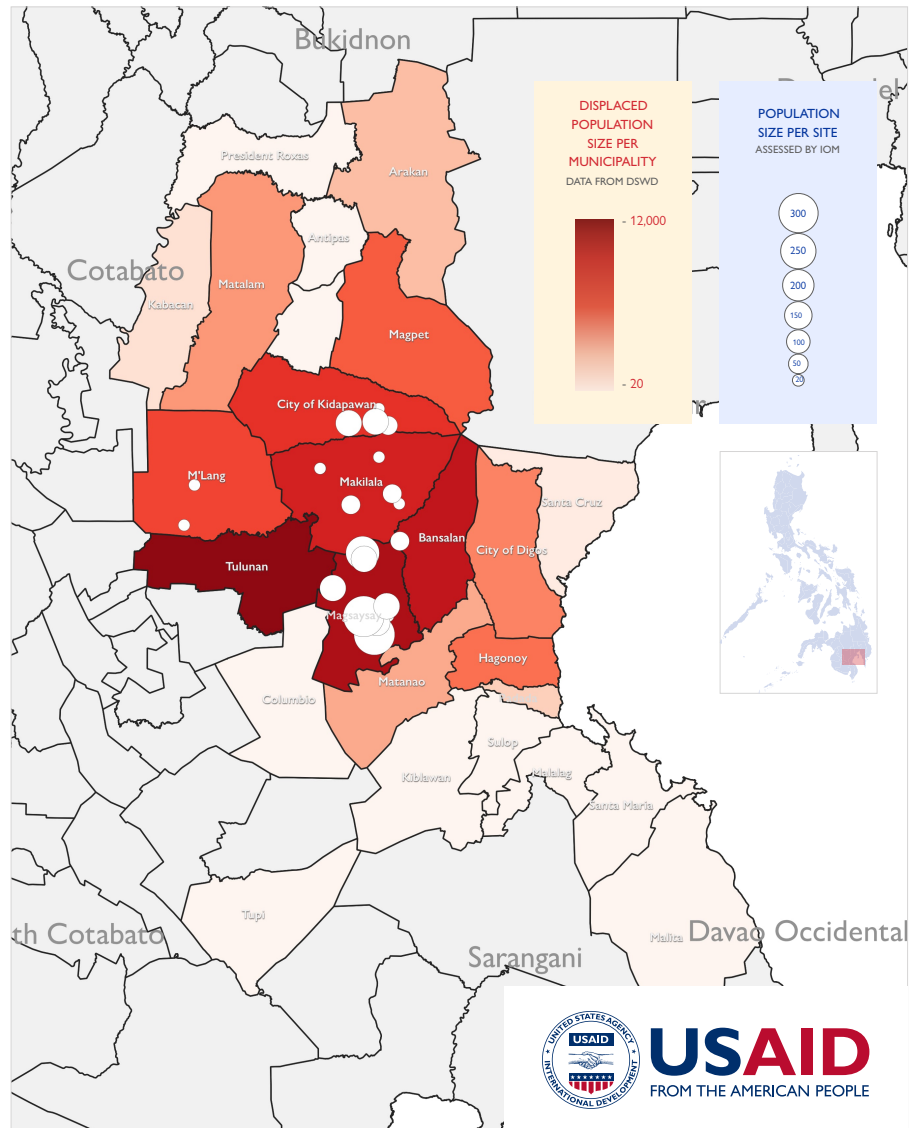
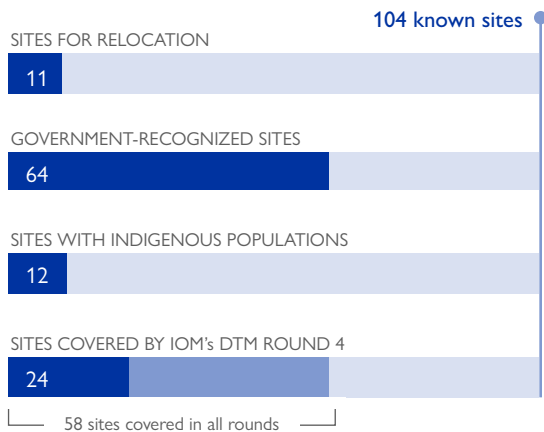
Construction of permanent shelters for IDPs in Brgy. Malawanit, Magsaysay

All photos: © IOM Philippines 2019

DISPLACEMENT OVERVIEW



TOP NEEDS IN ASSESSED SITES



SITUATIONER

Three major earthquakes hit North Cotabato on 16, 29 and 31 October 2019, at 6.3, 6.6 and 6.5 magnitudes, respectively. According to the latest DSWD-DROMIC report (Report # 43), 71,422 families or 350,203 persons are affected and 47,576 houses are damaged (25,838 totally destroyed and 21,738 partially damaged). 38,510 families or 183,317 persons are displaced. 93 DSWD-listed IDP sites host 11,576 families or 52,858 persons and 26,934 families or 130,459 persons are otherwise displaced. Of the 121 known IDP sites, 16 have been reported as closed, leaving 105 IDP sites assumed to still be occupied. Of the 124 known IDP sites, 18 have been reported as closed, leaving 106 IDP sites assumed to still be occupied.

On the fifth week of the emergency, the national government began to draft an early recovery plan for the affected communities in Cotabato Province. As part of this plan, DSWD is to provide cash grants for those families who will be allowed to return to their habitual places of residence while the National Housing Authority (NHA) will cover the relocation of families who come from declared high-risk areas.

The remaining challenge is the generation of a validated master list of beneficiaries for which the affected local governments have requested assistance from external partners.

METHODOLOGY

This DTM report refers to the fourth round of site assessments conducted in North Cotabato and Davao del Sur from 25 to 27 November 2019. IOM deployed 3 enumerators included among 3 mobile CCCM support teams to roll out the DTM. Coordination was done with the local government of North Cotabato and Davao del Sur, as well as DSWD Regions XI and XII, and P/M/CDRRMOs. Key informant interviews and focus group discussions in the assessed sites are the main data sources. 24 sites were assessed for this report. The assessed population was 2,651 families or 11,748 persons.

VIEW PREVIOUS REPORTS:

[DTM Report 1](#) • [DTM Report 2](#) • [DTM Report 3](#) • [DTM Report 4](#)

GENERAL FINDINGS & RECOMMENDATIONS

Camp Coordination and Camp Management

- National government's deployment of 20 certified CCCM trainers to provide technical assistance to local government-designated camp managers in the major IDP sites in Kidapawan and Makilala has improved site organization – both physically (site layout) and in terms of self-governance (e.g. activation of IDP leaders and site management committees).

Shelter

- National government also distributed 2,000 durable DSWD tents reducing the proportion of sites which had makeshift shelters as the predominant shelter type.
- IDPs are in need of flooring or bedkits in line with shelter standards. This could help minimize health risks.

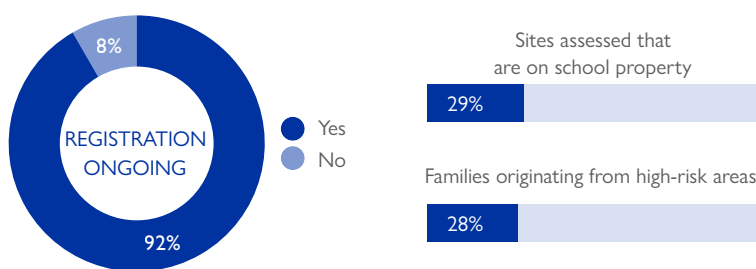
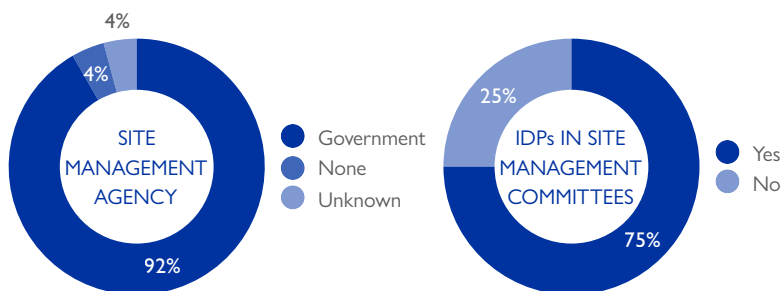
Return and Resettlement

- 7 IDP sites out of the 24 assessed sites are in schools. Relocation is anticipated for the IDPs occupying these sites.
- At least 746 families are reported to habitually reside in areas declared as high-risk areas where return will be not allowed. Resettlement options will need to be found for these families.

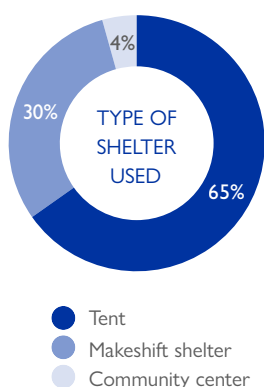
Water, Sanitation and Hygiene

- 12 sites need safer water sources. 6 sites rely on water deliveries.
- 171 functioning toilets for 11,748 IDPs. 1:69 toilet to IDP ratio. The national standard is 1:20 for long-term displacement.
- Latrines and bathing cubicles lack privacy

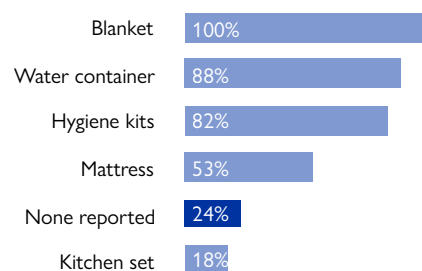
CAMP COORDINATION AND CAMP MANAGEMENT



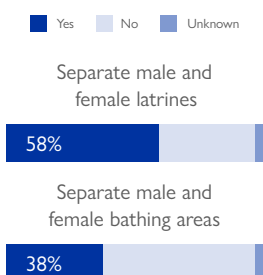
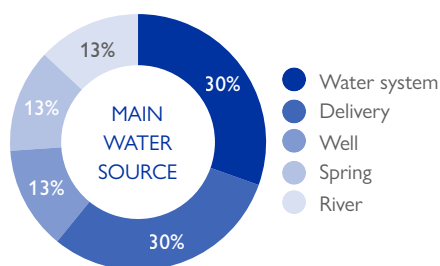
SHELTER AND NFI



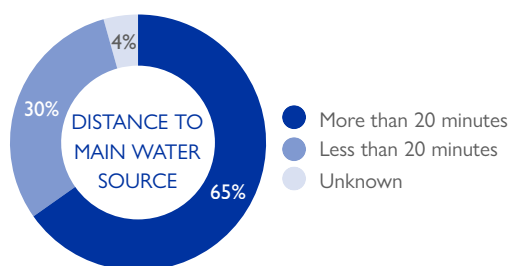
SITES WITH NFIs FOR ALL FAMILIES



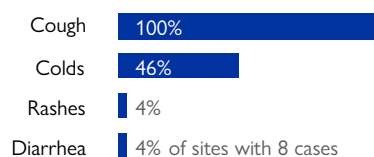
WATER, SANITATION AND HYGIENE



171
LATRINES
for the assessed population of 11,748 persons in 24 sites



HEALTH SITES WITH HEALTH ISSUES



- Solid waste management is an emerging concern.
- Hygiene promotion remains a need.

Health

- Many families report concerns related to protracted displacement and fear of earthquakes. PSS interventions need to be sustained.
- Threat of respiratory illnesses and deteriorating health conditions as many IDPs are forced to sleep on the ground.

Livelihood

Some local governments such as Kidapawan City are prepared to provide livelihood assistance to affected families. Most IDPs are agricultural workers.

LIST OF ALL KNOWN DISPLACEMENT SITES

LEGEND ● Government-recognized ★ Site on school property ■ For decongestion/relocation ▲ With indigenous persons Assessed by IOM

NAME OF SITE	BARANGAY	CITY/MUNICIPALITY	PROVINCE	FAMILIES	PERSONS	
Balabag Camp Site 1	Balabag	City of Kidapawan (capital)	North Cotabato	167	537	●★▲
Balabag Camp Site 2	Balabag	City of Kidapawan (capital)	North Cotabato	186	649	●▲
Purok 4 Basketball Court	Ginatilán	City of Kidapawan (capital)	North Cotabato	86	430	●
Ilomavis Tent City	Ilomavis	City of Kidapawan (capital)	North Cotabato	422	2110	●
Ilomavis Base Camp	Ilomavis	City of Kidapawan (capital)	North Cotabato	323	1172	●
Centro Covered Court	Ilomavis	City of Kidapawan (capital)	North Cotabato	1113	5565	●▲
Macebolig Open Field	Macebolig	City of Kidapawan (capital)	North Cotabato	20	100	●
Sitio Lapan Elementary School	Perez	City of Kidapawan (capital)	North Cotabato	36	180	●
Sitio Embasi Camp Site	Perez	City of Kidapawan (capital)	North Cotabato	93	465	●
Lapan Elementary School	Perez	City of Kidapawan (capital)	North Cotabato	151	755	
Purok Forever Evacuation Center	Perez	City of Kidapawan (capital)	North Cotabato	72	360	
Purok Pag-asa Evacuation Center	Perez	City of Kidapawan (capital)	North Cotabato	65	325	
Sitio Bagong Silang	Perez	City of Kidapawan (capital)	North Cotabato	141	705	
Batasan Purok 1	Batasan	Makilala	North Cotabato	40	200	
Dole-Stanfilco – Batasan	Batasan	Makilala	North Cotabato	110	550	
Sitio Flortam Purok 1 Pagaran	Batasan	Makilala	North Cotabato	99	495	
Biangan (Open Space)	Biangan	Makilala	North Cotabato	No data	No data	
Lokatong	Biangan	Makilala	North Cotabato	129	502	●
Luis Socias Elementary School	Biangan	Makilala	North Cotabato	69	252	●

NAME OF SITE	BARANGAY	CITY/MUNICIPALITY	PROVINCE	FAMILIES	PERSONS	
Buenavida (Sandiki Property)	Buenavida	Makilala	North Cotabato	96	432	●
Bulakanon High School	Bulakanon	Makilala	North Cotabato	372	1399	●■
Bulakanon	Bulakanon	Makilala	North Cotabato	543	2165	
Bulakanon Elementary School	Bulakanon	Makilala	North Cotabato	372	1403	●▲
MIST Campus	Concepcion	Makilala	North Cotabato	401	1498	●▲
Garsika National High School	Garsika	Makilala	North Cotabato	25	125	
Garsika Elementary School	Garsika	Makilala	North Cotabato	No data	No data	
Kisante Elementary School	Kisante	Makilala	North Cotabato	147	555	●
Pag-ugmad Village	Kisante	Makilala	North Cotabato	83	342	●
Purok C-Pag Ugmad Villa	Kisante	Makilala	North Cotabato	90	450	
Malabuan Elementary School	Malabuan	Makilala	North Cotabato	479	1508	●■
Malungon	Malabuan	Makilala	North Cotabato	239	875	●★
Malasila Elementary School and High School	Malasila	Makilala	North Cotabato	644	2502	●■▲
Sitio Patulangon (Open Space)	Malasila	Makilala	North Cotabato	133	495	●
Little Bliss	Malasila	Makilala	North Cotabato	108	224	●
New Bulatukan (Open Space)	New Bulatukan	Makilala	North Cotabato	No data	No data	
TESDA	New Bulatukan	Makilala	North Cotabato	102	510	
New Bulatukan (San Isidro)	New Bulatukan	Makilala	North Cotabato	43	145	●
New Bulatukan Elementary School	New Bulatukan	Makilala	North Cotabato	41	205	
New Cebu (Sandiki Property)	New Cebu	Makilala	North Cotabato	38	190	
Camp Bulatukan (BSP Cabilao)	Old Bulatukan	Makilala	North Cotabato	395	1120	●■
Camp Bulatukan (GSP Aurora)	Old Bulatukan	Makilala	North Cotabato	186	660	●■
Santos Land (Open Space)	Poblacion	Makilala	North Cotabato	300	1141	●■
Makilala Central Elementary School	Poblacion	Makilala	North Cotabato	173	649	●■▲
Rodero (Open Space)	Rodero	Makilala	North Cotabato	No data	No data	
Rodero Elementary School (Camp 1)	Rodero	Makilala	North Cotabato	102	412	●★■
Rodero Centro	Rodero	Makilala	North Cotabato	102	428	●
Kinambulan	Rodero	Makilala	North Cotabato	86	197	●
Palm Oil (Rodero)	Rodero	Makilala	North Cotabato	68	280	●
Riverside	Rodero	Makilala	North Cotabato	77	166	●
Saguing National High School	Saguing	Makilala	North Cotabato	21	67	●
Green Academy	San Vicente	Makilala	North Cotabato	26	81	●
San Vicente	San Vicente	Makilala	North Cotabato	52	260	
Dole-Stanfilco – Sto. Niño	Sto. Niño	Makilala	North Cotabato	143	715	●
Sto. Nino (Open Space)	Sto. Niño	Makilala	North Cotabato	No data	No data	
Romero Residence	Sto. Niño	Makilala	North Cotabato	258	1007	●
New Esperanza Covered Court	New Esperanza	Mlang	North Cotabato	39	195	●
Purok 4, Nueva Vida	Nueva Vida	Mlang	North Cotabato	240	1200	
Lepaga	Lepaga	M'lang	North Cotabato	20	100	
B'yao Manobo Community Evacuation Center	New Esperanza	M'lang	North Cotabato	53	265	
Bacong Spontaneous Site	Bacong	Tulunán	North Cotabato	266	1330	
Bacong Multipurpose Hall	Bacong	Tulunán	North Cotabato	260	1297	
Batang Spontaneous Site	Batang	Tulunán	North Cotabato	122	610	▲
Bituan	Bituan	Tulunán	North Cotabato	226	1130	
Daig	Daig	Tulunán	North Cotabato	430	1341	

NAME OF SITE	BARANGAY	CITY/MUNICIPALITY	PROVINCE	FAMILIES	PERSONS	
Magbok	Magbok	Tulunán	North Cotabato	210	1050	
Bugaong, Estiban Evacuation Site (Camp site 2)	Magbok	Tulunán	North Cotabato	57	285	
Tinago, Kalubihan, Purok 7 (Camp Site 1)	Magbok	Tulunán	North Cotabato	219	1440	★
New Caridad	New Caridad	Tulunán	North Cotabato	252	1260	
Paraiso	Paraiso	Tulunán	North Cotabato	226	1130	
Tulda Tulda Paraiso	Paraiso	Tulunán	North Cotabato	186	788	
Darapuy Elementary School	Darapuy	Bansalan	Davao del Sur	389	1945	●
Dolo Elementary School	Dolo	Bansalan	Davao del Sur	324	1620	●
<u>Mt. Carmel Tent City</u>	Kinuskusan	Bansalan	Davao del Sur	80	400	●
Managa	Managa	Bansalan	Davao del Sur	135	540	
Marber	Marber	Bansalan	Davao del Sur	245	1225	
Balabag (Station 1,2,3,4,5)	Balabag	City of Digos (capital)	Davao del Sur	138	440	
Dulangan Elementary School	Dulangan	City of Digos (capital)	Davao del Sur	95	404	●
Binaton	Mahayag	City of Digos (capital)	Davao del Sur	39	195	●
Coliseum / Palayan	Matti	City of Digos (capital)	Davao del Sur	63	315	●
BIR Compound	San Jose	City of Digos (capital)	Davao del Sur	362	1072	●
Divine Mercy Church Ground	Sinawilan	City of Digos (capital)	Davao del Sur	157	329	●
Mary Mediatrix College	Tres de Mayo	City of Digos (capital)	Davao del Sur	25	125	
Purok Talisay (Sambas)	Tres de Mayo	City of Digos (capital)	Davao del Sur	105	656	●
Don Mariano Elementary School	Zone 1	City of Digos (capital)	Davao del Sur	90	227	●
Aplaya Elementary School	Aplaya	Hagonoy	Davao del Sur	75	375	●
Balutakay Gym	Balutakay	Hagonoy	Davao del Sur	12	60	●
Guihing Gym	Guihing	Hagonoy	Davao del Sur	28	140	●
Leling Gym	Leling	Hagonoy	Davao del Sur	43	215	●
<u>Bacungan Elementary School</u>	Bacungan	Magsaysay	Davao del Sur	272	1330	●★
<u>Balnate Elementary School (Grounds)</u>	Balnate	Magsaysay	Davao del Sur	117	415	●★
<u>Balnate Elementary School (Manggahan)</u>	Balnate	Magsaysay	Davao del Sur	255	1025	●
<u>Tacul Agricultural High School - Maibo Campus</u>	Maibo	Magsaysay	Davao del Sur	161	619	●★
<u>Malawanit Elementary School</u>	Malawanit	Magsaysay	Davao del Sur	56	280	●★▲
Malongon	Malongon	Magsaysay	Davao del Sur	171	624	
<u>San Miguel Elementary School</u>	San Miguel	Magsaysay	Davao del Sur	157	635	●★▲
<u>San Miguel Gym</u>	San Miguel	Magsaysay	Davao del Sur	63	240	●
<u>San Miguel Tent City</u>	San Miguel	Magsaysay	Davao del Sur	115	394	
<u>Tacul Elementary School</u>	Tacul	Magsaysay	Davao del Sur	161	619	●★
<u>Upper Bala</u>	Upper Bala	Magsaysay	Davao del Sur	208	810	●
<u>Upper Bala Evacuation 2 & 3</u>	Upper Bala	Magsaysay	Davao del Sur	168	840	●▲
Asinan	Asinan	Matanao	Davao del Sur	174	870	●
Kiblagon	Kiblagon	Sulop	Davao del Sur	63	286	●
Palili	Palili	Sulop	Davao del Sur	48	156	●
Poblacion	Poblacion	Sulop	Davao del Sur	39	128	●



For more information,
please contact IOM
Philippines:

Kristin Dadey
Chief of Mission
IOM Philippines
kdadey@iom.int

Conrad Navidad
CCCM, Shelter, DTM
Program Coordinator
cnavidad@iom.int

Marco Chimenton
Head of Office
IOM Mindanao
mchimenton@iom.int