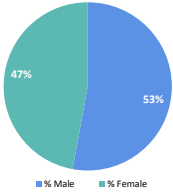


Survey Date: 2019-12-03

Site Location: -19.501, 34.204

		Site Information					
Site Classification:	Resettlement Site	 <p>47% 53%</p> <p>■ % Male ■ % Female</p>	Age Range	% Male	% Female	Is there a Site Management Committee at the site?	Yes
Site type:	Open		< 1	7%	2%	Is there a Site Management Agency at the site?	Yes
Site Opening Date:	2018-04-30		1 - 5	6%	6%	Status	Open
Province:	Sofala		6 - 17	12%	10%	Are the majority of the population living on site?	Yes
District:	Nhamatanda		18 - 59	24%	24%	Is the site physically accessible?	Yes
Post:	Nhamatanda		60 +	4%	6%	Is there any possibility to become inaccessible in event of disaster?	No
Locality:	Vila De Nhamatanda	*The demographic have been obtained by using the demographic calculation method			Is the site safe and secure?	Yes	

Households

163

Individuals

779

The information included in this report was collected from 06/11/2019 to 13/11/2019.

To access DTM Mozambique products:

[Click here](#)



NEED

First need:	Food
Second need:	Water
Third need:	Shelter



VULNERABILITIES

Pregnant women:	9	Elderly without care givers:	9
Breastfeeding mothers:	0	Single female head of household:	0
Mental/Physical disability:	10	Single male headed of household:	0
Chronic diseases:	0	Elderly head of household:	9



LAND TENURE

Number of Household renting land in place of origin:	50
Number of Household owning land in place of origin:	163



SHELTER

Top one NFI need not accessible to IDPs:	Shoes and clothes
Top two NFI need not accessible to IDPs:	Cooking stoves
Top three NFI need not accessible to IDPs:	Soap/detergent for washing clothes
Number of Household living outdoors:	0
Number of Household living in emergency shelter:	163
Number of Household living in permanent shelter:	0



WASH

Main source of drinking water:	Hand pumps
Main problem with water:	None
Average daily water consumption per person:	Unknown
Average wait time for water:	More than 60 minutes
Number of functional latrines at site:	95
Is there functional bathing space at site?	No
Is there hand washing stations with water and soap close to latrines/bathing	Yes
How clean you think the site is in terms of waste?	1. Very clean
Do people live in areas where open defecation is frequently visible?	No



FOOD SECURITY

Do most people have access to functioning market?	No
Why people don't have access to market?	Transportation to market is not currently
Have people received food from a distribution at site?	Yes
When was the latest food distribution at this site?	Last week



HEALTH

Availability of healthcare services on site:	Yes
Number of functioning healthcare facilities:	N/A
Do people have access to healthcare services:	Facility is not functioning
Time to reach the nearest health facility:	More than 60 minutes
Why people don't have access to healthcare?	Facility is not functioning
Is medicines available for majority of the population:	Yes
During their pregnancy, are most women seeing a health professional?	Yes
Do populations with HIV know where to go to seek treatment and care?	Yes
Do people know where to go to seek Tuberculosis treatment and care?	Yes
Has cholera been reported at this site since the cyclone?	No
How many weeks ago was the last case reported?	0



EDUCATION

Majority of the school age children have access to a functioning school	Yes
Is the school functional (brick walls, windows, doors, writing board)	No
Number of school age children attending school:	230
Walking time to the nearest education facility:	More than 60 minutes



MOBILITY

Are the majority of the population living on this site?	Yes
Province of Origin:	Sofala
District of Origin:	Nhamatanda
Post of Origin:	Nhamatanda
Locality of Origin:	Vila De Nhamatanda



PROTECTION

Is there security provider/mechanism that ensure safety of persons at the location?	Yes
Is there a mechanism for referral for GBV survivors?	No
Is there a support mechanism for psychosocial needs of the population?	No



COMMUNITY ENGAGEMENT

Top 3 ways population communicates with humanitarian partners:	Community leader or group, Local government office
Top 3 ways humanitarian partners communicates with population:	Staff from humanitarian agencies, Community leader or group, Local government office
Literacy level of majority of households	Read and write moderately
Does majority of family members have legal documentation?	No



LIVELIHOOD

Does the majority of the population on this site have access to farming lands?	No
If yes, how long does it take the majority of the population to reach their farming land?	UNKNOWN
Have households received agriculture inputs (seeds, tools) from a distribution at this site?	Yes

Survey Date: 2019-12-03

Site Location: -19.964 , 33.4

Site Information																			
Site Classification: Resettlement Site	<p>■ % Male ■ % Female</p> <p><i>*The demographic have been obtained by using the demographic calculation method</i></p>																		
Site type: Open																			
Site Opening Date: 2019-05-15																			
Province: Manica																			
District: Sussundenga																			
Post: Dombe																			
Locality: Mabaia																			
	<table border="1"> <thead> <tr> <th>Age Range</th> <th>% Male</th> <th>% Female</th> </tr> </thead> <tbody> <tr> <td>< 1</td> <td>1%</td> <td>1%</td> </tr> <tr> <td>1 - 5</td> <td>11%</td> <td>11%</td> </tr> <tr> <td>6 - 17</td> <td>9%</td> <td>16%</td> </tr> <tr> <td>18 - 59</td> <td>24%</td> <td>27%</td> </tr> <tr> <td>60 +</td> <td>0%</td> <td>0%</td> </tr> </tbody> </table>	Age Range	% Male	% Female	< 1	1%	1%	1 - 5	11%	11%	6 - 17	9%	16%	18 - 59	24%	27%	60 +	0%	0%
Age Range	% Male	% Female																	
< 1	1%	1%																	
1 - 5	11%	11%																	
6 - 17	9%	16%																	
18 - 59	24%	27%																	
60 +	0%	0%																	
Is there a Site Management Committee at the site?	Yes																		
Is there a Site Management Agency at the site?	Yes																		
Status	Open																		
Are the majority of the population living on site?	Yes																		
Is the site physically accessible?	Yes																		
Is there any possibility to become inaccessible in event of disaster?	Yes																		
Is the site safe and secure?	Yes																		

Households

152

Individuals

771

The information included in this report was collected from 06/11/2019 to 13/11/2019.

To access DTM Mozambique products:

[Click here](#)

NEED	VULNERABILITIES	LAND TENURE
First need: Shelter	Pregnant women: 15	Elderly without care givers: 0
Second need: Household Items (NFI)	Breastfeeding mothers: 27	Single female head of household: 0
Third need: Healthcare	Mental/Physical disability: 8	Single male headed of household: 0
	Chronic diseases: 1	Elderly head of household: 0
		Number of Household renting land in place of origin: 0
		Number of Household owning land in place of origin: 152
SHELTER	WASH	
Top one NFI need not accessible to IDPs: Shoes and clothes	Main source of drinking water: Hand pumps	
Top two NFI need not accessible to IDPs: Items for sleeping (mats blankets ..)	Main problem with water: None	
Top three NFI need not accessible to IDPs: Cooking items (pots/pans)	Average daily water consumption per person: > 15 ltr	
Number of Household living outdoors: 0	Average wait time for water: Between 16 and 30 mintes	
Number of Household living in emergency shelter: 152	Number of functional latrines at site: 70	
Number of Household living in permanent shelter: 0	Is there functional bathing space at site? No	
	Is there hand washing stations with water and soap close to latrines/bathing Yes, but without water	
	How clean you think the site is in terms of waste? 2. Clean	
	Do people live in areas where open defecation is frequently visible? No	
FOOD SECURITY	HEALTH	
Do most people have access to functioning market? No	Availability of healthcare services on site: No	
Why people don't have access to market? No money to purchase items	Number of functioning healthcare facilities: N/A	
Have people received food from a distribution at site? Yes	Do people have access to healthcare services: Other	
When was the latest food distribution at this site? Last week	Time to reach the nearest health facility: More than 60 minutes	
EDUCATION		
Majority of the school age children have access to a functioning school No	Why people don't have access to healthcare? Other	
Is the school functional (brick walls, windows, doors, writing board) No	Is medicines available for majority of the population: No	
Number of school age children attending school: N/A	During their pregnancy, are most women seeing a health professional? No	
Walking time to the nearest education facility: None	Do populations with HIV know where to go to seek treatment and care? Yes	
	Do people know where to go to seek Tuberculosis treatment and care? Yes	
	Has cholera been reported at this site since the cyclone? No	
	How many weeks ago was the last case reported? 0	
MOBILITY	PROTECTION	
Are the majority of the population living on this site? Yes	Is there security provider/mechanism that ensure safety of persons at the location? Yes	
Province of Origin: Manica	Is there a mechanism for referral for GBV survivors? No	
District of Origin: Sussundenga	Is there a support mechanism for psychosocial needs of the population? Yes	
Post of Origin: Dombe	Does the women's, men, girls and boys know where to seek for help in cases of violation? Yes	
Locality of Origin: Mabaia	Main reasons survivors could not find help? Fear of retaliation from the violator	
COMMUNITY ENGAGEMENT	LIVELIHOOD	
Top 3 ways population communicates with humanitarian partners: Religious Leader or group, Community leader or group, Local government office	Does the majority of the population on this site have access to farming lands? Yes	
Top 3 ways humanitarian partners communicates with population: Religious Leader or group, Community leader or group, Local government office	If yes, how long does it take the majority of the population to reach their farming land? 2-3 hrs	
Literacy level of majority of households: Neither read or write	Have households received agriculture inputs (seeds, tools) from a distribution at this site? Yes	
Does majority of family members have legal documentation? Yes		

Survey Date: 2019-12-04

Site Location: -19.945 , 33.367

		Site Information					
Site Classification:	Resettlement Site		Age Range	% Male	% Female	Is there a Site Management Committee at the site?	Yes
Site type:	Open		< 1	2%	3%	Is there a Site Management Agency at the site?	No
Site Opening Date:	2019-04-09		1 - 5	11%	7%	Status	Open
Province:	Manica		6 - 17	19%	18%	Are the majority of the population living on site?	Yes
District:	Sussundenga		18 - 59	16%	21%	Is the site physically accessible?	Yes
Post:	Dombe		60 +	0%	3%	Is there any possibility to become inaccessible in event of disaster?	No
Locality:	Darive		*The demographic have been obtained by using the demographic calculation method			Is the site safe and secure?	Yes

Households 320

Individuals 1,832

The information included in this report was collected from 06/11/2019 to 13/11/2019.

To access DTM Mozambique products:

[Click here](#)

NEED		VULNERABILITIES		LAND TENURE			
First need:	Food	Pregnant women:	6	Elderly without care givers:	5	Number of Household renting land in place of origin:	0
Second need:	Healthcare	Breastfeeding mothers:	10	Single female head of household:	8	Number of Household owning land in place of origin:	320
Third need:	Other	Mental/Physical disability:	3	Single male headed of household:	0		
		Chronic diseases:	5	Elderly head of household:	10		
SHELTER		WASH					
Top one NFI need not accessible to IDPs:	Mosquito nets	Main source of drinking water:	Hand pumps				
Top two NFI need not accessible to IDPs:	Items for sleeping (mats blankets ..)	Main problem with water:	None				
Top three NFI need not accessible to IDPs:	Cooking items (pots/pans)	Average daily water consumption per person:	> 15 ltr				
Number of Household living outdoors:	0	Average wait time for water:	Between 16 and 30 mintes				
Number of Household living in emergency shelter:	320	Number of functional latrines at site:	320				
Number of Household living in permanent shelter:	0	Is there functional bathing space at site?	Yes				
		Is there hand washing stations with water and soap close to latrines/bathing	Yes, but without soap				
		How clean you think the site is in terms of waste?	2. Clean				
		Do people live in areas where open defecation is frequently visible?	No				
FOOD SECURITY		HEALTH					
Do most people have access to functioning market?	No	Availability of healthcare services on site:	No				
Why people don't have access to market?	Other	Number of functioning healthcare facilities:	N/A				
Have people received food from a distribution at site?	Yes	Do people have access to healthcare services:	Other				
When was the latest food distribution at this site?	Last two weeks	Time to reach the nearest health facility:	More than 60 minutes				
EDUCATION							
Majority of the school age children have access to a functioning school	Yes	Why people don't have access to healthcare?	Other				
Is the school functional (brick walls, windows, doors, writing board)	Yes	Is medicines available for majority of the population:	No				
Number of school age children attending school:	0	During their pregnancy, are most women seeing a health professional?	Yes				
Walking time to the nearest education facility:	31 - 60 minutes	Do populations with HIV know where to go to seek treatment and care?	Yes				
		Do people know where to go to seek Tuberculosis treatment and care?	Yes				
		Has cholera been reported at this site since the cyclone?	No				
		How many weeks ago was the last case reported?	0				
MOBILITY		PROTECTION					
Are the majority of the population living on this site?	Yes	Is there security provider/mechanism that ensure safety of persons at the location?	Yes				
Province of Origin:	Manica	Is there a mechanism for referral for GBV survivors?	Yes				
District of Origin:	Sussundenga	Is there a support mechanism for psychosocial needs of the population?	No				
Post of Origin:	Dombe	Does the women's, men, girls and boys know where to seek for help in cases of violation	Yes				
Locality of Origin:	Mabaia	Main reasons survivors could not find help?	Fear of retaliation from the violator				
COMMUNITY ENGAGEMENT		LIVELIHOOD					
Top 3 ways population communicates with humanitarian partners:	Staff from humanitarian agencies, Community leader or group, Local government office	Does the majority of the population on this site have access to farming lands?	Yes				
Top 3 ways humanitarian partners communicates with population:	Staff from humanitarian agencies, Community leader or group, Local government office	If yes, how long does it take the majority of the population to reach their farming land?	2-3 hrs				
Literacy level of majority of households	Neither read or write	Have households received agriculture inputs (seeds, tools) from a distribution at this site?	Yes				
Does majority of family members have legal documentation?	No						

Survey Date: 2019-12-04

Site Location: -19.956 , 34.409

Site Information				
Site Classification: Resettlement Site	<p>44% 56%</p> <p>■ % Male ■ % Female</p> <p><i>*The demographic have been obtained by using the demographic calculation method</i></p>			
Site type: Open				
Site Opening Date: 2019-04-04				
Province: Sofala				
District: Buzi				
Post: Buzi				
Locality: Bandua				
Age Range	% Male	% Female	Is there a Site Management Committee at the site?	Yes
< 1	0%	1%	Is there a Site Management Agency at the site?	Yes
1 - 5	14%	4%	Status	Open
6 - 17	20%	17%	Are the majority of the population living on site?	Yes
18 - 59	21%	22%	Is the site physically accessible?	Yes
60 +	1%	0%	Is there any possibility to become inaccessible in event of disaster?	Yes
			Is the site safe and secure?	Yes

Households

829

Individuals

3,455

The information included in this report was collected from 06/11/2019 to 13/11/2019.

To access DTM Mozambique products:

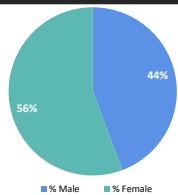
[Click here](#)

NEED	VULNERABILITIES	LAND TENURE
First need: Water	Pregnant women: 40	Elderly without care givers: 191
Second need: Shelter	Breastfeeding mothers: 94	Single female head of household: 199
Third need: Food	Mental/Physical disability: 57	Single male headed of household: 124
	Chronic diseases: 50	Elderly head of household: 0
SHELTER	WASH	
Top one NFI need not accessible to IDPs: Closed containers to transport and /or store water	Main source of drinking water: Hand pumps	Number of Household renting land in place of origin: 0
Top two NFI need not accessible to IDPs: Items for sleeping (mats blankets ..)	Main problem with water: Flavour/Taste	Number of Household owning land in place of origin: 0
Top three NFI need not accessible to IDPs: Soap/detergent for washing clothes	Average daily water consumption per person: > 15 ltr	
Number of Household living outdoors: 0	Average wait time for water: Between 16 and 30 mintes	
Number of Household living in emergency shelter: 746	Number of functional latrines at site: 829	
Number of Household living in permanent shelter: 83	Is there functional bathing space at site? Yes	
	Is there hand washing stations with water and soap close to latrines/bathing Yes	
	How clean you think the site is in terms of waste? 2. Clean	
	Do people live in areas where open defecation is frequently visible? No	
FOOD SECURITY	HEALTH	
Do most people have access to functioning market? No	Availability of healthcare services on site: Yes	
Why people don't have access to market? No money to purchase items Other	Number of functioning healthcare facilities: 0	
Have people received food from a distribution at site? Yes	Do people have access to healthcare services: N/A	
When was the latest food distribution at this site? Last week	Time to reach the nearest health facility: More than 60 minutes	
EDUCATION		
Majority of the school age children have access to a functioning school Yes	Why people don't have access to healthcare? N/A	
Is the school functional (brick walls, windows, doors, writing board) Yes	Is medicines available for majority of the population: Yes	
Number of school age children attending school: 15	During their pregnancy, are most women seeing a health professional? Yes	
Walking time to the nearest education facility: 16 - 30 minutes	Do populations with HIV know where to go to seek treatment and care? Yes	
	Do people know where to go to seek Tuberculosis treatment and care? Yes	
	Has cholera been reported at this site since the cyclone? Yes	
	How many weeks ago was the last case reported? 2	
MOBILITY	PROTECTION	
Are the majority of the population living on this site? Yes	Is there security provider/mechanism that ensure safety of persons at the location? Yes	
Province of Origin: Sofala	Is there a mechanism for referral for GBV survivors? Yes	
District of Origin: Buzi	Is there a support mechanism for psychosocial needs of the population? Yes	
Post of Origin: Buzi	Does the women's, men, girls and boys know where to seek for help in cases of violation? Yes	
Locality of Origin: Bandua	Main reasons survivors could not find help? Shame on reporting the situation	
COMMUNITY ENGAGEMENT	LIVELIHOOD	
Top 3 ways population communicates with humanitarian partners: Community leader or group, Call centre /hotline Other, please specify:	Does the majority of the population on this site have access to farming lands? Yes	
Top 3 ways humanitarian partners communicates with population: Community leader or group, Local government office, Call centre /hotline	If yes, how long does it take the majority of the population to reach their farming land? > 3 hrs	
Literacy level of majority of households: Read and write moderately	Have households received agriculture inputs (seeds, tools) from a distribution at this site? Yes	
Does majority of family members have legal documentation? No		

Survey Date: 2019-12-06

Site Location: -20.003 , 34.434

Site Information	
Site Classification: Resettlement Site (Planned)	Age Range
Site type: Open	% Male
Site Opening Date: 2019-03-14	% Female
Province: Sofala	< 1
District: Buzi	1 - 5
Post: Buzi	6 - 17
Locality: Bandua	18 - 59
	60 +
	Is there a Site Management Committee at the site?
	Is there a Site Management Agency at the site?
	Status
	Are the majority of the population living on site?
	Is the site physically accessible?
	Is there any possibility to become inaccessible in event of disaster?
	Is the site safe and secure?



*The demographic have been obtained by using the demographic calculation method

Households

660

Individuals

3,030

The information included in this report was collected from 06/11/2019 to 13/11/2019.

To access DTM Mozambique products:

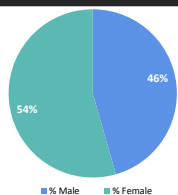
[Click here](#)

NEED	VULNERABILITIES	LAND TENURE
First need: Shelter	Pregnant women: 29	Number of Household renting land in place of origin: 0
Second need: Food	Elderly without care givers: 4	Number of Household owning land in place of origin: 446
Third need: Water	Breastfeeding mothers: 13	
	Mental/Physical disability: 3	
	Chronic diseases: 52	
	Single female head of household: 62	
	Single male headed of household: 27	
	Elderly head of household: 49	
SHELTER	WASH	
Top one NFI need not accessible to IDPs: Shoes and clothes	Main source of drinking water: Protected well	
Top two NFI need not accessible to IDPs: Mosquito nets	Main problem with water: Flavour/Taste	
Top three NFI need not accessible to IDPs: None	Average daily water consumption per person: > 15 ltr	
Number of Household living outdoors: 0	Average wait time for water: Less than 15 minutes	
Number of Household living in emergency shelter: 495	Number of functional latrines at site: 446	
Number of Household living in permanent shelter: 165	Is there functional bathing space at site? Yes	
	Is there hand washing stations with water and soap close to latrines/bathing Yes	
	How clean you think the site is in terms of waste? 2. Clean	
	Do people live in areas where open defecation is frequently visible? No	
FOOD SECURITY	HEALTH	
Do most people have access to functioning market? No	Availability of healthcare services on site: Yes	
Why people don't have access to market? Other	Number of functioning healthcare facilities: 1	
Have people received food from a distribution at site? Yes	Do people have access to healthcare services: N/A	
When was the latest food distribution at this site? Last week	Time to reach the nearest health facility: 16 - 30 minutes	
EDUCATION		
Majority of the school age children have access to a functioning school Yes	Why people don't have access to healthcare? N/A	
Is the school functional (brick walls, windows, doors, writing board) No	Is medicines available for majority of the population: Yes	
Number of school age children attending school: 238	During their pregnancy, are most women seeing a health professional? Yes	
Walking time to the nearest education facility: More than 60 minutes	Do populations with HIV know where to go to seek treatment and care? Yes	
	Do people know where to go to seek Tuberculosis treatment and care? Yes	
	Has cholera been reported at this site since the cyclone? No	
	How many weeks ago was the last case reported? 0	
MOBILITY	PROTECTION	
Are the majority of the population living on this site? Yes	Is there security provider/mechanism that ensure safety of persons at the location? Yes	
Province of Origin: Sofala	Is there a mechanism for referral for GBV survivors? Yes	
District of Origin: Buzi	Is there a support mechanism for psychosocial needs of the population? Yes	
Post of Origin: Buzi	Does the women's, men, girls and boys know where to seek for help in cases of violation? Yes	
Locality of Origin: Bandua	Main reasons survivors could not find help? Lack of existing services	
COMMUNITY ENGAGEMENT	LIVELIHOOD	
Top 3 ways population communicates with humanitarian partners: Community leader or group, Call centre /hotline	Does the majority of the population on this site have access to farming lands? Yes	
Top 3 ways humanitarian partners communicates with population: Community leader or group, Other, please specify:	If yes, how long does it take the majority of the population to reach their farming land? 1-2 hrs	
Literacy level of majority of households: Read and write moderately	Have households received agriculture inputs (seeds, tools) from a distribution at this site? Yes	
Does majority of family members have legal documentation? No		

Survey Date: 2019-12-03

Site Location: -19.975 , 34.222

Site Information		
Site Classification:	Resettlement Site	Age Range
Site type:	Open	% Male
Site Opening Date:	2019-03-21	% Female
Province:	Sofala	< 1
District:	Buzi	1 - 5
Post:	Estaquinha	6 - 17
Locality:	Estaquinha	18 - 59
		60 +
		Is there a Site Management Committee at the site?
		Is there a Site Management Agency at the site?
		Status
		Are the majority of the population living on site?
		Is the site physically accessible?
		Is there any possibility to become inaccessible in event of disaster?
		Is the site safe and secure?



*The demographic have been obtained by using the demographic calculation method

Households
210
Individuals
1,633

The information included in this report was collected from 06/11/2019 to 13/11/2019.

To access DTM Mozambique products:

[Click here](#)

NEED

First need:	Food
Second need:	Latrines
Third need:	Education


VULNERABILITIES

Pregnant women:	16	Elderly without care givers:	0
Breastfeeding mothers:	39	Single female head of household:	76
Mental/Physical disability:	52	Single male headed of household:	53
Chronic diseases:	39	Elderly head of household:	0


LAND TENURE

Number of Household renting land in place of origin:	0
Number of Household owning land in place of origin:	210


SHELTER

Top one NFI need not accessible to IDPs:	Shoes and clothes
Top two NFI need not accessible to IDPs:	Hygiene products (for personal hygiene)
Top three NFI need not accessible to IDPs:	Closed containers to transport and /or store water
Number of Household living outdoors:	0
Number of Household living in emergency shelter:	210
Number of Household living in permanent shelter:	0


WASH

Main source of drinking water:	Hand pumps
Main problem with water:	Flavour/Taste
Average daily water consumption per person:	> 15 ltr
Average wait time for water:	More than 60 minutes
Number of functional latrines at site:	210
Is there functional bathing space at site?	Yes
Is there hand washing stations with water and soap close to latrines/bathing	Yes, but without water
How clean you think the site is in terms of waste?	2. Clean
Do people live in areas where open defecation is frequently visible?	No


FOOD SECURITY

Do most people have access to functioning market?	Yes
Why people don't have access to market?	0
Have people received food from a distribution at site?	Yes
When was the latest food distribution at this site?	More than three weeks


HEALTH

Availability of healthcare services on site:	No
Number of functioning healthcare facilities:	N/A
Do people have access to healthcare services:	Transportation to health facility is not currently running
Time to reach the nearest health facility:	More than 60 minutes
Why people don't have access to healthcare?	Transportation to health facility is not currently running
Is medicines available for majority of the population:	Yes
During their pregnancy, are most women seeing a health professional?	Yes
Do populations with HIV know where to go to seek treatment and care?	Yes
Do people know where to go to seek Tuberculosis treatment and care?	Yes
Has cholera been reported at this site since the cyclone?	No
How many weeks ago was the last case reported?	0


EDUCATION

Majority of the school age children have access to a functioning school	Yes
Is the school functional (brick walls, windows, doors, writing board)	No
Number of school age children attending school:	409
Walking time to the nearest education facility:	31 - 60 minutes


MOBILITY

Are the majority of the population living on this site?	Yes
Province of Origin:	Sofala
District of Origin:	Buzi
Post of Origin:	Estaquinha
Locality of Origin:	Estaquinha


PROTECTION

Is there security provider/mechanism that ensure safety of persons at the location?	Yes
Is there a mechanism for referral for GBV survivors?	Yes
Is there a support mechanism for psychosocial needs of the population?	Yes
Does the women's, men, girls and boys know where to seek for help in cases of violation	Yes
Main reasons survivors could not find help?	Lack of existing services


COMMUNITY ENGAGEMENT

Top 3 ways population communicates with humanitarian partners:	Community leader or group, Call centre /hotline
Top 3 ways humanitarian partners communicates with population:	Community leader or group, Call centre /hotline
Literacy level of majority of households	Neither read or write
Does majority of family members have legal documentation?	No


LIVELIHOOD

Does the majority of the population on this site have access to farming lands?	Yes
If yes, how long does it take the majority of the population to reach their farming land?	1-2 hrs
Have households received agriculture inputs (seeds, tools) from a distribution at this site?	Yes

Survey Date: 2019-12-04

Site Location: -17.648463 , 37.244589

Site Information																			
Site Classification: Resettlement Site	<p>■ % Male ■ % Female</p> <p><i>*The demographic have been obtained by using the demographic calculation method</i></p>																		
Site type: Open																			
Site Opening Date: 2015-02-12																			
Province: Zambezia																			
District: Namacurra																			
Post: Macuze																			
Locality: Macusse																			
	<table border="1"> <thead> <tr> <th>Age Range</th> <th>% Male</th> <th>% Female</th> </tr> </thead> <tbody> <tr> <td>< 1</td> <td>5%</td> <td>9%</td> </tr> <tr> <td>1 - 5</td> <td>4%</td> <td>8%</td> </tr> <tr> <td>6 - 17</td> <td>9%</td> <td>9%</td> </tr> <tr> <td>18 - 59</td> <td>22%</td> <td>22%</td> </tr> <tr> <td>60 +</td> <td>5%</td> <td>5%</td> </tr> </tbody> </table>	Age Range	% Male	% Female	< 1	5%	9%	1 - 5	4%	8%	6 - 17	9%	9%	18 - 59	22%	22%	60 +	5%	5%
Age Range	% Male	% Female																	
< 1	5%	9%																	
1 - 5	4%	8%																	
6 - 17	9%	9%																	
18 - 59	22%	22%																	
60 +	5%	5%																	
Is there a Site Management Committee at the site?	Yes																		
Is there a Site Management Agency at the site?	Unknown																		
Status	Open																		
Are the majority of the population living on site?	Yes																		
Is the site physically accessible?	Yes																		
Is there any possibility to become inaccessible in event of disaster?	No																		
Is the site safe and secure?	Yes																		

Households

162

Individuals

810

The information included in this report was collected from 06/11/2019 to 13/11/2019.

To access DTM Mozambique products:

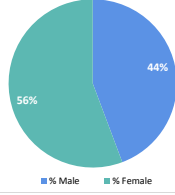
[Click here](#)

NEED	VULNERABILITIES	LAND TENURE
First need: Food	Pregnant women: 2	Number of Household renting land in place of origin: 0
Second need: Shelter	Elderly without care givers: 0	Number of Household owning land in place of origin: 162
Third need: Healthcare	Breastfeeding mothers: 2	
	Mental/Physical disability: 4	
	Chronic diseases: 0	
	Single female head of household: 2	
	Single male headed of household: 0	
	Elderly head of household: 0	
SHELTER	WASH	
Top one NFI need not accessible to IDPs: Mosquito nets	Main source of drinking water: Hand pumps	
Top two NFI need not accessible to IDPs: Items for sleeping (mats blankets ..)	Main problem with water: None	
Top three NFI need not accessible to IDPs: Hygiene products (for personal hygiene)	Average daily water consumption per person: Unknown	
Number of Household living outdoors: 0	Average wait time for water: No wait	
Number of Household living in emergency shelter: 0	Number of functional latrines at site: 148	
Number of Household living in permanent shelter: 162	Is there functional bathing space at site? Yes	
	Is there hand washing stations with water and soap close to latrines/bathing Yes	
	How clean you think the site is in terms of waste? 2. Clean	
	Do people live in areas where open defecation is frequently visible? No	
FOOD SECURITY	HEALTH	
Do most people have access to functioning market? Yes	Availability of healthcare services on site: No	
Why people don't have access to market? 0	Number of functioning healthcare facilities: N/A	
Have people received food from a distribution at site? Yes	Do people have access to healthcare services: Other	
When was the latest food distribution at this site? More than three weeks	Time to reach the nearest health facility: More than 60 minutes	
	Why people don't have access to healthcare? Other	
EDUCATION	Is medicines available for majority of the population: Yes	
Majority of the school age children have access to a functioning school Yes	During their pregnancy, are most women seeing a health professional? Yes	
Is the school functional (brick walls, windows, doors, writing board) Yes	Do populations with HIV know where to go to seek treatment and care? Yes	
Number of school age children attending school: 146	Do people know where to go to seek Tuberculosis treatment and care? Yes	
Walking time to the nearest education facility: Less than 15 minutes	Has cholera been reported at this site since the cyclone? No	
	How many weeks ago was the last case reported? 0	
MOBILITY	PROTECTION	
Are the majority of the population living on this site? Yes	Is there security provider/mechanism that ensure safety of persons at the location? No	
Province of Origin: Zambezia	Is there a mechanism for referral for GBV survivors? Yes	
District of Origin: Namacurra	Is there a support mechanism for psychosocial needs of the population? No	
Post of Origin: Macuze	Does the women's, men, girls and boys know where to seek for help in cases of violation? Yes	
Locality of Origin: Macusse	Main reasons survivors could not find help? Lack of existing services	
COMMUNITY ENGAGEMENT	LIVELIHOOD	
Top 3 ways population communicates with humanitarian partners: Religious Leader or group, Community leader or group, Call centre /hotline	Does the majority of the population on this site have access to farming lands? Yes	
Top 3 ways humanitarian partners communicates with population: Religious Leader or group, Community leader or group, Call centre /hotline	If yes, how long does it take the majority of the population to reach their farming land? 1-2 hrs	
Literacy level of majority of households: Read and write moderately	Have households received agriculture inputs (seeds, tools) from a distribution at this site? Yes	
Does majority of family members have legal documentation? Yes		

Survey Date: 2019-12-10

Site Location: -19.959 , 33.489

Site Information	
Site Classification: Resettlement Site	Age Range
Site type: Open	% Male
Site Opening Date: 2019-05-10	% Female
Province: Manica	< 1
District: Sussundenga	1 - 5
Post: Dombe	6 - 17
Locality: Bunga	18 - 59
	60 +
	Is there a Site Management Committee at the site?
	Is there a Site Management Agency at the site?
	Status
	Are the majority of the population living on site?
	Is the site physically accessible?
	Is there any possibility to become inaccessible in event of disaster?
	Is the site safe and secure?



*The demographic have been obtained by using the demographic calculation method

Households 98

Individuals 542

The information included in this report was collected from 06/11/2019 to 13/11/2019.

To access DTM Mozambique products:

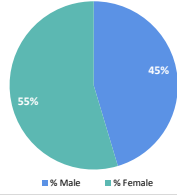
[Click here](#)

NEED	VULNERABILITIES	LAND TENURE
First need: Water	Pregnant women: 29	Number of Household renting land in place of origin: 0
Second need: Food	Elderly without care givers: 0	Number of Household owning land in place of origin: 98
Third need: Healthcare	Breastfeeding mothers: 34	
	Mental/Physical disability: 5	
	Chronic diseases: 0	
	Single female head of household: 12	
	Single male headed of household: 6	
	Elderly head of household: 5	
SHELTER	WASH	
Top one NFI need not accessible to IDPs: Shoes and clothes	Main source of drinking water: Lagoons and waterways	
Top two NFI need not accessible to IDPs: Mosquito nets	Main problem with water: Smell	
Top three NFI need not accessible to IDPs: Cooking items (pots/pans)	Average daily water consumption per person: 5 - 10 ltr	
Number of Household living outdoors: 0	Average wait time for water: No wait	
Number of Household living in emergency shelter: 98	Number of functional latrines at site: 98	
Number of Household living in permanent shelter: 0	Is there functional bathing space at site? Yes	
	Is there hand washing stations with water and soap close to latrines/bathing Yes	
	How clean you think the site is in terms of waste? 3. More or less clean	
	Do people live in areas where open defecation is frequently visible? No	
FOOD SECURITY	HEALTH	
Do most people have access to functioning market? No	Availability of healthcare services on site: No	
Why people don't have access to market? Other	Number of functioning healthcare facilities: N/A	
Have people received food from a distribution at site? Yes	Do people have access to healthcare services: Other	
When was the latest food distribution at this site? Last week	Time to reach the nearest health facility: More than 60 minutes	
	Why people don't have access to healthcare? Other	
EDUCATION		
Majority of the school age children have access to a functioning school: Yes	Is medicines available for majority of the population: No	
Is the school functional (brick walls, windows, doors, writing board): No	During their pregnancy, are most women seeing a health professional? Yes	
Number of school age children attending school: 119	Do populations with HIV know where to go to seek treatment and care? Unknown	
Walking time to the nearest education facility: Less than 15 minutes	Do people know where to go to seek Tuberculosis treatment and care? Yes	
MOBILITY		
Are the majority of the population living on this site? Yes	Has cholera been reported at this site since the cyclone? No	
Province of Origin: Manica	How many weeks ago was the last case reported? 0	
District of Origin: Sussundenga		
Post of Origin: Dombe	PROTECTION	
Locality of Origin: Mabaia	Is there security provider/mechanism that ensure safety of persons at the location? Yes	
	Is there a mechanism for referral for GBV survivors? Yes	
	Is there a support mechanism for psychosocial needs of the population? Unknown	
	Does the women's, men, girls and boys know where to seek for help in cases of violation? Yes	
	Main reasons survivors could not find help? Fear of retaliation from the violator	
COMMUNITY ENGAGEMENT	LIVELIHOOD	
Top 3 ways population communicates with humanitarian partners: Community volunteer/mobilizers, Local government office, Staff from humanitarian agencies	Does the majority of the population on this site have access to farming lands? Yes	
Top 3 ways humanitarian partners communicates with population: Local government office, Staff from humanitarian agencies, Community volunteer/mobilizers	If yes, how long does it take the majority of the population to reach their farming land? <1 hr	
Literacy level of majority of households: Neither read or write	Have households received agriculture inputs (seeds, tools) from a distribution at this site? Yes	
Does majority of family members have legal documentation? No		

Survey Date: 2019-12-10

Site Location: -19.965 , 33.54

Site Information					
Site Classification: Resettlement Site	Age Range	% Male	% Female	Is there a Site Management Committee at the site?	Yes
Site type: Open	< 1	3%	5%	Is there a Site Management Agency at the site?	Yes
Site Opening Date: 2019-03-18	1 - 5	10%	13%	Status	Open
Province: Manica	6 - 17	11%	13%	Are the majority of the population living on site?	Yes
District: Sussundenga	18 - 59	15%	18%	Is the site physically accessible?	Limited access (only 4x4 vehicles)
Post: Dombe	60 +	6%	6%	Is there any possibility to become inaccessible in event of disaster?	Yes
Locality: Bunga	*The demographic have been obtained by using the demographic calculation method			Is the site safe and secure?	Yes



Households

152

Individuals

1,512

The information included in this report was collected from 06/11/2019 to 13/11/2019.

To access DTM Mozambique products:

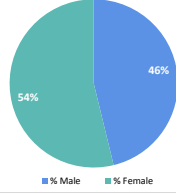
[Click here](#)

NEED	VULNERABILITIES	LAND TENURE
First need: Water	Pregnant women: 15	Elderly without care givers: 8
Second need: Food	Breastfeeding mothers: 45	Single female head of household: 25
Third need: Healthcare	Mental/Physical disability: 4	Single male headed of household: 9
	Chronic diseases: 0	Elderly head of household: 9
SHELTER	WASH	
Top one NFI need not accessible to IDPs: Shoes and clothes	Main source of drinking water: Lagoons and waterways	Number of Household renting land in place of origin: 0
Top two NFI need not accessible to IDPs: Mosquito nets	Main problem with water: Smell	Number of Household owning land in place of origin: 152
Top three NFI need not accessible to IDPs: Hygiene products (for personal hygiene)	Average daily water consumption per person: 5 - 10 ltr	
Number of Household living outdoors: 0	Average wait time for water: No wait	
Number of Household living in emergency shelter: 152	Number of functional latrines at site: 152	
Number of Household living in permanent shelter: 0	Is there functional bathing space at site? Yes	
	Is there hand washing stations with water and soap close to latrines/bathing Yes	
	How clean you think the site is in terms of waste? 3. More or less clean	
	Do people live in areas where open defecation is frequently visible? No	
FOOD SECURITY	HEALTH	
Do most people have access to functioning market? No	Availability of healthcare services on site: No	
Why people don't have access to market? Other	Number of functioning healthcare facilities: N/A	
Have people received food from a distribution at site? Yes	Do people have access to healthcare services: Other	
When was the latest food distribution at this site? Last week	Time to reach the nearest health facility: More than 60 minutes	
EDUCATION		
Majority of the school age children have access to a functioning school Yes	Why people don't have access to healthcare? Other	
Is the school functional (brick walls, windows, doors, writing board) No	Is medicines available for majority of the population: No	
Number of school age children attending school: 147	During their pregnancy, are most women seeing a health professional? Yes	
Walking time to the nearest education facility: Less than 15 minutes	Do populations with HIV know where to go to seek treatment and care? Unknown	
	Do people know where to go to seek Tuberculosis treatment and care? Yes	
	Has cholera been reported at this site since the cyclone? No	
	How many weeks ago was the last case reported? 0	
MOBILITY	PROTECTION	
Are the majority of the population living on this site? Yes	Is there security provider/mechanism that ensure safety of persons at the location? Yes	
Province of Origin: Manica	Is there a mechanism for referral for GBV survivors? Yes	
District of Origin: Sussundenga	Is there a support mechanism for psychosocial needs of the population? Unknown	
Post of Origin: Dombe	Does the women's, men, girls and boys know where to seek for help in cases of violation? Yes	
Locality of Origin: Mabaia	Main reasons survivors could not find help? Fear of retaliation from the violator	
COMMUNITY ENGAGEMENT	LIVELIHOOD	
Top 3 ways population communicates with humanitarian partners: Community volunteer/mobilizers, Local government office, Staff from humanitarian agencies	Does the majority of the population on this site have access to farming lands? Yes	
Top 3 ways humanitarian partners communicates with population: Local government office, Community volunteer/mobilizers, Staff from humanitarian agencies	If yes, how long does it take the majority of the population to reach their farming land? <1 hr	
Literacy level of majority of households: Read and write moderately	Have households received agriculture inputs (seeds, tools) from a distribution at this site? Yes	
Does majority of family members have legal documentation? No		

Survey Date: 2019-12-03

Site Location: -19.885188, 34.043823

Site Information	
Site Classification: Resettlement Site	Age Range
Site type: Open	% Male
Site Opening Date: 2019-05-27	% Female
Province: Sofala	< 1
District: Chibabava	1 - 5
Post: Goonda	6 - 17
Locality: Hamamba	18 - 59
	60 +
	Is there a Site Management Committee at the site?
	Is there a Site Management Agency at the site?
	Status
	Are the majority of the population living on site?
	Is the site physically accessible?
	Is there any possibility to become inaccessible in event of disaster?
	Is the site safe and secure?



*The demographic have been obtained by using the demographic calculation method

Households 554

Individuals 2,786

The information included in this report was collected from 06/11/2019 to 13/11/2019.

To access DTM Mozambique products:

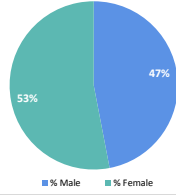
[Click here](#)

NEED	VULNERABILITIES	LAND TENURE
First need: Food	Pregnant women: 50	Number of Household renting land in place of origin: 0
Second need: Household Items (NFI)	Elderly without care givers: 10	Number of Household owning land in place of origin: 554
Third need: Healthcare	Breastfeeding mothers: 50	
	Mental/Physical disability: 13	
	Chronic diseases: 40	
	Single female head of household: 36	
	Single male headed of household: 10	
	Elderly head of household: 7	
SHELTER	WASH	
Top one NFI need not accessible to IDPs: Items for sleeping (mats blankets ..)	Main source of drinking water: Hand pumps	
Top two NFI need not accessible to IDPs: Cooking Items (pots/pans)	Main problem with water: None	
Top three NFI need not accessible to IDPs: Cooking Items (pots/pans) and Hygiene products (for p...	Average daily water consumption per person: > 15 ltr	
Number of Household living outdoors: 0	Average wait time for water: Less than 15 minutes	
Number of Household living in emergency shelter: 443	Number of functional latrines at site: 0	
Number of Household living in permanent shelter: 111	Is there functional bathing space at site? No	
	Is there hand washing stations with water and soap close to latrines/bathing None	
	How clean you think the site is in terms of waste? 3. More or less clean	
	Do people live in areas where open defecation is frequently visible? Yes	
FOOD SECURITY	HEALTH	
Do most people have access to functioning market? No	Availability of healthcare services on site: Yes	
Why people don't have access to market? No money to purchase items	Number of functioning healthcare facilities: 1	
Have people received food from a distribution at site? No	Do people have access to healthcare services: N/A	
When was the latest food distribution at this site? 0%	Time to reach the nearest health facility: More than 60 minutes	
EDUCATION		
Majority of the school age children have access to a functioning school Yes	Why people don't have access to healthcare? N/A	
Is the school functional (brick walls, windows, doors, writing board) No	Is medicines available for majority of the population: Yes	
Number of school age children attending school: 1098	During their pregnancy, are most women seeing a health professional? Yes	
Walking time to the nearest education facility: 16 - 30 minutes	Do populations with HIV know where to go to seek treatment and care? Yes	
	Do people know where to go to seek Tuberculosis treatment and care? Yes	
	Has cholera been reported at this site since the cyclone? No	
	How many weeks ago was the last case reported? 0	
MOBILITY	PROTECTION	
Are the majority of the population living on this site? Yes	Is there security provider/mechanism that ensure safety of persons at the location? Yes	
Province of Origin: Sofala	Is there a mechanism for referral for GBV survivors? Yes	
District of Origin: Chibabava	Is there a support mechanism for psychosocial needs of the population? No	
Post of Origin: Goonda	Does the women's, men, girls and boys know where to seek for help in cases of violation? Yes	
Locality of Origin: Hamamba	Main reasons survivors could not find help? Lack of confidence on the existing services Shame on reporting the situation Fear of retaliation from	
COMMUNITY ENGAGEMENT	LIVELIHOOD	
Top 3 ways population communicates with humanitarian partners: Religious Leader or group, Community leader or group, Local government office	Does the majority of the population on this site have access to farming lands? Yes	
Top 3 ways humanitarian partners communicates with population: Religious Leader or group, Community leader or group, Local government office	If yes, how long does it take the majority of the population to reach their farming land? 2-3 hrs	
Literacy level of majority of households: Neither read or write	Have households received agriculture inputs (seeds, tools) from a distribution at this site? Yes	
Does majority of family members have legal documentation? No		

Survey Date: 2019-12-04

Site Location: -19.959 , 34.339

Site Information	
Site Classification: Resettlement Site	Age Range
Site type: Open	% Male
Site Opening Date: 2019-04-27	% Female
Province: Sofala	< 1
District: Buzi	1 - 5
Post: Buzi	6 - 17
Locality: Bandua	18 - 59
	60 +
	Is there a Site Management Committee at the site?
	Is there a Site Management Agency at the site?
	Status
	Are the majority of the population living on site?
	Is the site physically accessible?
	Is there any possibility to become inaccessible in event of disaster?
	Is the site safe and secure?



*The demographic have been obtained by using the demographic calculation method

Households 480

Individuals 2,480

The information included in this report was collected from 06/11/2019 to 13/11/2019.

To access DTM Mozambique products:

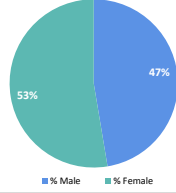
[Click here](#)

NEED	VULNERABILITIES	LAND TENURE
First need: Shelter	Pregnant women: 26	Number of Household renting land in place of origin: 0
Second need: Water	Elderly without care givers: 0	Number of Household owning land in place of origin: 480
Third need: Food	Breastfeeding mothers: 72	
	Single female head of household: 173	
	Mental/Physical disability: 8	
	Single male headed of household: 7	
	Chronic diseases: 86	
	Elderly head of household: 100	
SHELTER	WASH	
Top one NFI need not accessible to IDPs: Shoes and clothes	Main source of drinking water: Hand pumps	
Top two NFI need not accessible to IDPs: Cooking stoves	Main problem with water: Flavour/Taste	
Top three NFI need not accessible to IDPs: Soap/detergent for washing clothes	Average daily water consumption per person: 5 - 10 ltr	
Number of Household living outdoors: 0	Average wait time for water: No wait	
Number of Household living in emergency shelter: 360	Number of functional latrines at site: 375	
Number of Household living in permanent shelter: 120	Is there functional bathing space at site? Yes	
	Is there hand washing stations with water and soap close to latrines/bathing Yes	
	How clean you think the site is in terms of waste? 2. Clean	
	Do people live in areas where open defecation is frequently visible? No	
FOOD SECURITY	HEALTH	
Do most people have access to functioning market? Yes	Availability of healthcare services on site: Yes	
Why people don't have access to market? 0	Number of functioning healthcare facilities: 1	
Have people received food from a distribution at site? Yes	Do people have access to healthcare services: N/A	
When was the latest food distribution at this site? Last two weeks	Time to reach the nearest health facility: More than 60 minutes	
	Why people don't have access to healthcare? N/A	
	Is medicines available for majority of the population: Yes	
	During their pregnancy, are most women seeing a health professional? Yes	
	Do populations with HIV know where to go to seek treatment and care? Yes	
	Do people know where to go to seek Tuberculosis treatment and care? Yes	
	Has cholera been reported at this site since the cyclone? Yes	
	How many weeks ago was the last case reported? 3	
EDUCATION	PROTECTION	
Majority of the school age children have access to a functioning school Yes	Is there security provider/mechanism that ensure safety of persons at the location? Yes	
Is the school functional (brick walls, windows, doors, writing board) Yes	Is there a mechanism for referral for GBV survivors? Yes	
Number of school age children attending school: 400	Is there a support mechanism for psychosocial needs of the population? Yes	
Walking time to the nearest education facility: 31 - 60 minutes	Does the women's, men, girls and boys know where to seek for help in cases of violation? Yes	
	Main reasons survivors could not find help? Fear of retaliation from the violator	
MOBILITY	LIVELIHOOD	
Are the majority of the population living on this site? Yes	Does the majority of the population on this site have access to farming lands? Yes	
Province of Origin: Sofala	If yes, how long does it take the majority of the population to reach their farming land? 1-2 hrs	
District of Origin: Buzi	Have households received agriculture inputs (seeds, tools) from a distribution at this site? Yes	
Post of Origin: Buzi		
Locality of Origin: Bandua		
COMMUNITY ENGAGEMENT		
Top 3 ways population communicates with humanitarian partners: Community leader or group, Suggestion box, Radio programme in-calls		
Top 3 ways humanitarian partners communicates with population: Radio, Community leader or group, Religious Leader or group		
Literacy level of majority of households: Neither read or write		
Does majority of family members have legal documentation? No		

Survey Date: 2019-12-05

Site Location: -19.999 , 33.316

Site Information	
Site Classification: Resettlement Site	Age Range
Site type: Open	% Male
Site Opening Date: 2019-03-16	% Female
Province: Manica	< 1
District: Sussundenga	1 - 5
Post: Dombe	6 - 17
Locality: Muoco	18 - 59
	60 +
	Is there a Site Management Committee at the site?
	Is there a Site Management Agency at the site?
	Status
	Are the majority of the population living on site?
	Is the site physically accessible?
	Is there any possibility to become inaccessible in event of disaster?
	Is the site safe and secure?



*The demographic have been obtained by using the demographic calculation method

Households 30

Individuals 133

The information included in this report was collected from 06/11/2019 to 13/11/2019.

To access DTM Mozambique products:

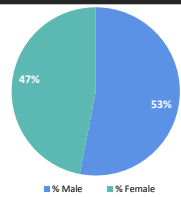
[Click here](#)

NEED	VULNERABILITIES	LAND TENURE
First need: Water	Pregnant women: 0	Number of Household renting land in place of origin: 0
Second need: Healthcare	Elderly without care givers: 1	Number of Household owning land in place of origin: 30
Third need: Food	Breastfeeding mothers: 0	
	Mental/Physical disability: 1	
	Chronic diseases: 0	
	Single female head of household: 0	
	Single male headed of household: 1	
	Elderly head of household: 1	
SHELTER	WASH	
Top one NFI need not accessible to IDPs: Mosquito nets	Main source of drinking water: Hand pumps	
Top two NFI need not accessible to IDPs: Items for sleeping (mats blankets ..)	Main problem with water: None	
Top three NFI need not accessible to IDPs: Hygiene products (for personal hygiene)	Average daily water consumption per person: > 15 ltr	
Number of Household living outdoors: 30	Average wait time for water: No wait	
Number of Household living in emergency shelter: 0	Number of functional latrines at site: 2	
Number of Household living in permanent shelter: 0	Is there functional bathing space at site? No	
	Is there hand washing stations with water and soap close to latrines/bathing None	
	How clean you think the site is in terms of waste? 2. Clean	
	Do people live in areas where open defecation is frequently visible? Yes	
FOOD SECURITY	HEALTH	
Do most people have access to functioning market? No	Availability of healthcare services on site: No	
Why people don't have access to market? Market is not accessible No money to	Number of functioning healthcare facilities: N/A	
Have people received food from a distribution at site? Yes	Do people have access to healthcare services: Facility is not functioning Facility is not physically accessible Other	
When was the latest food distribution at this site? Last week	Time to reach the nearest health facility: More than 60 minutes	
	Why people don't have access to healthcare? Facility is not functioning Facility is not physically accessible Other	
	Is medicines available for majority of the population: No	
	During their pregnancy, are most women seeing a health professional? No	
	Do populations with HIV know where to go to seek treatment and care? Unknown	
	Do people know where to go to seek Tuberculosis treatment and care? Unknown	
	Has cholera been reported at this site since the cyclone? Unknown	
	How many weeks ago was the last case reported? 0	
MOBILITY	PROTECTION	
Are the majority of the population living on this site? No	Is there security provider/mechanism that ensure safety of persons at the location? Yes	
Province of Origin: Manica	Is there a mechanism for referral for GBV survivors? No	
District of Origin: Sussundenga	Is there a support mechanism for psychosocial needs of the population? No	
Post of Origin: Dombe	Does the women's, men, girls and boys know where to seek for help in cases of violation? No	
Locality of Origin: Muoco	Main reasons survivors could not find help? Shame on reporting the situation	
COMMUNITY ENGAGEMENT	LIVELIHOOD	
Top 3 ways population communicates with humanitarian partners: Staff from humanitarian agencies, Community leader or group, Local government office	Does the majority of the population on this site have access to farming lands? Yes	
Top 3 ways humanitarian partners communicates with population: Staff from humanitarian agencies, Community leader or group, Local government office	If yes, how long does it take the majority of the population to reach their farming land? 1-2 hrs	
Literacy level of majority of households: Neither read or write	Have households received agriculture inputs (seeds, tools) from a distribution at this site? Yes	
Does majority of family members have legal documentation? Yes		

Survey Date: 2019-12-12

Site Location: -17.5018 , 36.8242

Site Information	
Site Classification: Resettlement Site (Planned)	Age Range
Site type: Open	% Male
Site Opening Date: 2019-05-03	% Female
Province: Zambezia	< 1
District: Nicoadala	1 - 5
Post: Nicoadala	6 - 17
Locality: Nicoadala	18 - 59
	60 +
	Is there a Site Management Committee at the site?
	Is there a Site Management Agency at the site?
	Status
	Are the majority of the population living on site?
	Is the site physically accessible?
	Is there any possibility to become inaccessible in event of disaster?
	Is the site safe and secure?



*The demographic have been obtained by using the demographic calculation method

Households

194

Individuals

724

The information included in this report was collected from 06/11/2019 to 13/11/2019.

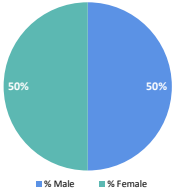
To access DTM Mozambique products:

[Click here](#)

NEED	VULNERABILITIES	LAND TENURE
First need: Food	Pregnant women: 10	Elderly without care givers: 0
Second need: Healthcare	Breastfeeding mothers: 4	Single female head of household: 50
Third need: Household Items (NFI)	Mental/Physical disability: 8	Single male headed of household: 0
	Chronic diseases: 1	Elderly head of household: 12
SHELTER	WASH	
Top one NFI need not accessible to IDPs: Items for sleeping (mats blankets ..)	Main source of drinking water: Hand pumps	Number of Household renting land in place of origin: 0
Top two NFI need not accessible to IDPs: Cooking Items (pots/pans)	Main problem with water: None	Number of Household owning land in place of origin: 155
Top three NFI need not accessible to IDPs: Soap/detergent for washing clothes and Other	Average daily water consumption per person: Unknown	
Number of Household living outdoors: 0	Average wait time for water: Less than 15 minutes	
Number of Household living in emergency shelter: 194	Number of functional latrines at site: 115	
Number of Household living in permanent shelter: 0	Is there functional bathing space at site? Yes	
	Is there hand washing stations with water and soap close to latrines/bathing Yes	
	How clean you think the site is in terms of waste? 2. Clean	
	Do people live in areas where open defecation is frequently visible? No	
FOOD SECURITY	HEALTH	
Do most people have access to functioning market? No	Availability of healthcare services on site: No	
Why people don't have access to market? Market is not accessible No money to	Number of functioning healthcare facilities: N/A	
Have people received food from a distribution at site? Yes	Do people have access to healthcare services: Transportation to health facility is not currently running Other	
When was the latest food distribution at this site? More than three weeks	Time to reach the nearest health facility: More than 60 minutes	
	Why people don't have access to healthcare? Transportation to health facility is not currently running Other	
	Is medicines available for majority of the population: Yes	
	During their pregnancy, are most women seeing a health professional? Yes	
	Do populations with HIV know where to go to seek treatment and care? Yes	
	Do people know where to go to seek Tuberculosis treatment and care? Yes	
	Has cholera been reported at this site since the cyclone? No	
	How many weeks ago was the last case reported? 0	
EDUCATION	PROTECTION	
Majority of the school age children have access to a functioning school Yes	Is there security provider/mechanism that ensure safety of persons at the location? Yes	
Is the school functional (brick walls, windows, doors, writing board) No	Is there a mechanism for referral for GBV survivors? Yes	
Number of school age children attending school: 188	Is there a support mechanism for psychosocial needs of the population? Yes	
Walking time to the nearest education facility: More than 60 minutes	Does the women's, men, girls and boys know where to seek for help in cases of violation? Yes	
	Main reasons survivors could not find help? Shame on reporting the situation	
MOBILITY	LIVELIHOOD	
Are the majority of the population living on this site? Yes	Does the majority of the population on this site have access to farming lands? No	
Province of Origin: Zambezia	If yes, how long does it take the majority of the population to reach their farming land? UNKNOWN	
District of Origin: Nicoadala	Have households received agriculture inputs (seeds, tools) from a distribution at this site? Yes	
Post of Origin: Nicoadala		
Locality of Origin: Nicoadala		
COMMUNITY ENGAGEMENT		
Top 3 ways population communicates with humanitarian partners: Radio programme in-calls		
Top 3 ways humanitarian partners communicates with population: Other, please specify:		
Literacy level of majority of households: Read and write moderately		
Does majority of family members have legal documentation? Yes		

Survey Date: 2019-12-03

Site Location: -19.982, 34.157

		Site Information					
Site Classification:	Resettlement Site	 <p>50% Male 50% Female</p>	Age Range	% Male	% Female	Is there a Site Management Committee at the site?	No
Site type:	Open		< 1	2%	3%	Is there a Site Management Agency at the site?	Yes
Site Opening Date:	2019-04-25		1 - 5	9%	8%	Status	Open
Province:	Sofala		6 - 17	19%	19%	Are the majority of the population living on site?	Yes
District:	Buzi		18 - 59	19%	17%	Is the site physically accessible?	Yes
Post:	Estaquinha		60 +	2%	4%	Is there any possibility to become inaccessible in event of disaster?	Yes
Locality:	Estaquinha		*The demographic have been obtained by using the demographic calculation method			Is the site safe and secure?	Yes

Households

299

Individuals

1,492

The information included in this report was collected from 06/11/2019 to 13/11/2019.

To access DTM Mozambique products:

[Click here](#)

NEED		VULNERABILITIES		LAND TENURE	
First need:	Water	Pregnant women:	13	Elderly without care givers:	0
Second need:	Food	Breastfeeding mothers:	87	Single female head of household:	0
Third need:	Latrines	Mental/Physical disability:	25	Single male headed of household:	0
		Chronic diseases:	0	Elderly head of household:	0
SHELTER		WASH		Number of Household renting land in place of origin:	
Top one NFI need not accessible to IDPs:	Closed containers to transport and /or store water	Main source of drinking water:	Open well	0	
Top two NFI need not accessible to IDPs:	Items for sleeping (mats blankets ..)	Main problem with water:	Flavour/Taste	Number of Household owning land in place of origin:	
Top three NFI need not accessible to IDPs:	Soap/detergent for washing clothes	Average daily water consumption per person:	> 15 ltr	299	
Number of Household living outdoors:	0	Average wait time for water:	No wait		
Number of Household living in emergency shelter:	299	Number of functional latrines at site:	299		
Number of Household living in permanent shelter:	0	Is there functional bathing space at site?	Yes		
		Is there hand washing stations with water and soap close to latrines/bathing	Yes		
		How clean you think the site is in terms of waste?	2. Clean		
		Do people live in areas where open defecation is frequently visible?	No		
FOOD SECURITY		HEALTH			
Do most people have access to functioning market?	Yes	Availability of healthcare services on site:	No		
Why people don't have access to market?	0	Number of functioning healthcare facilities:	N/A		
Have people received food from a distribution at site?	Yes	Do people have access to healthcare services:	No medicine available in healthcare centers		
When was the latest food distribution at this site?	Last week	Time to reach the nearest health facility:	16 - 30 minutes		
EDUCATION		Why people don't have access to healthcare?		No medicine available in healthcare centers	
Majority of the school age children have access to a functioning school	Yes	Is medicines available for majority of the population:	Yes		
Is the school functional (brick walls, windows, doors, writing board)	Yes	During their pregnancy, are most women seeing a health professional?	Yes		
Number of school age children attending school:	250	Do populations with HIV know where to go to seek treatment and care?	Yes		
Walking time to the nearest education facility:	16 - 30 minutes	Do people know where to go to seek Tuberculosis treatment and care?	Yes		
MOBILITY		Has cholera been reported at this site since the cyclone?		Yes	
Are the majority of the population living on this site?	Yes	How many weeks ago was the last case reported?	3		
Province of Origin:	Sofala	PROTECTION			
District of Origin:	Buzi	Is there security provider/mechanism that ensure safety of persons at the location?	No		
Post of Origin:	Estaquinha	Is there a mechanism for referral for GBV survivors?	No		
Locality of Origin:	Estaquinha	Is there a support mechanism for psychosocial needs of the population?	No		
COMMUNITY ENGAGEMENT		Does the women's, men, girls and boys know where to seek for help in cases of violation	Yes		
Top 3 ways population communicates with humanitarian partners:	Radio programme in-calls, Community leader or group, Local government office	Main reasons survivors could not find help?	Shame on reporting the situation Other		
Top 3 ways humanitarian partners communicates with population:	Radio, Community leader or group, Local government office				
Literacy level of majority of households	Neither read or write	LIVELIHOOD			
Does majority of family members have legal documentation?	No	Does the majority of the population on this site have access to farming lands?	Yes		
		If yes, how long does it take the majority of the population to reach their farming land?	1-2 hrs		
		Have households received agriculture inputs (seeds, tools) from a distribution at this site?	Yes		

Survey Date: 2019-12-04

Site Location: -19.873088 , 33.889818

Site Information																			
Site Classification: Resettlement Site	<p>■ % Male ■ % Female</p> <p><i>*The demographic have been obtained by using the demographic calculation method</i></p>																		
Site type: Open																			
Site Opening Date: 2019-05-13																			
Province: Sofala																			
District: Chibabava																			
Post: Goonda																			
Locality: Hamamba																			
	<table border="1"> <thead> <tr> <th>Age Range</th> <th>% Male</th> <th>% Female</th> </tr> </thead> <tbody> <tr> <td>< 1</td> <td>1%</td> <td>0%</td> </tr> <tr> <td>1 - 5</td> <td>4%</td> <td>7%</td> </tr> <tr> <td>6 - 17</td> <td>15%</td> <td>16%</td> </tr> <tr> <td>18 - 59</td> <td>26%</td> <td>27%</td> </tr> <tr> <td>60 +</td> <td>2%</td> <td>1%</td> </tr> </tbody> </table>	Age Range	% Male	% Female	< 1	1%	0%	1 - 5	4%	7%	6 - 17	15%	16%	18 - 59	26%	27%	60 +	2%	1%
Age Range	% Male	% Female																	
< 1	1%	0%																	
1 - 5	4%	7%																	
6 - 17	15%	16%																	
18 - 59	26%	27%																	
60 +	2%	1%																	
Is there a Site Management Committee at the site?	Yes																		
Is there a Site Management Agency at the site?	No																		
Status	Open																		
Are the majority of the population living on site?	Yes																		
Is the site physically accessible?	Yes																		
Is there any possibility to become inaccessible in event of disaster?	Yes																		
Is the site safe and secure?	Yes																		

Households 384

Individuals 1,920

The information included in this report was collected from 06/11/2019 to 13/11/2019.

To access DTM Mozambique products:

[Click here](#)

NEED	VULNERABILITIES	LAND TENURE
First need: Food	Pregnant women: 15	Elderly without care givers: 13
Second need: Education	Breastfeeding mothers: 25	Single female head of household: 20
Third need: Household Items (NFI)	Mental/Physical disability: 16	Single male headed of household: 5
	Chronic diseases: 21	Elderly head of household: 3
		Number of Household renting land in place of origin: 0
		Number of Household owning land in place of origin: 384
SHELTER	WASH	
Top one NFI need not accessible to IDPs: Items for sleeping (mats blankets ..)	Main source of drinking water: Hand pumps	
Top two NFI need not accessible to IDPs: Cooking Items (pots/pans)	Main problem with water: None	
Top three NFI need not accessible to IDPs: None	Average daily water consumption per person: > 15 ltr	
Number of Household living outdoors: 0	Average wait time for water: Between 16 and 30 mintes	
Number of Household living in emergency shelter: 334	Number of functional latrines at site: 14	
Number of Household living in permanent shelter: 50	Is there functional bathing space at site? No	
	Is there hand washing stations with water and soap close to latrines/bathing None	
	How clean you think the site is in terms of waste? 3. More or less clean	
	Do people live in areas where open defecation is frequently visible? Yes	
FOOD SECURITY	HEALTH	
Do most people have access to functioning market? No	Availability of healthcare services on site: Yes	
Why people don't have access to market? Market is not accessible No money to	Number of functioning healthcare facilities: 1	
Have people received food from a distribution at site? Yes	Do people have access to healthcare services: N/A	
When was the latest food distribution at this site? Last two weeks	Time to reach the nearest health facility: 16 - 30 minutes	
EDUCATION		
Majority of the school age children have access to a functioning school Yes	Why people don't have access to healthcare? N/A	
Is the school functional (brick walls, windows, doors, writing board) No	Is medicines available for majority of the population: Yes	
Number of school age children attending school: 601	During their pregnancy, are most women seeing a health professional? Yes	
Walking time to the nearest education facility: No reachable education facility	Do populations with HIV know where to go to seek treatment and care? Yes	
MOBILITY		
Are the majority of the population living on this site? Yes	Do people know where to go to seek Tuberculosis treatment and care? Yes	
Province of Origin: Sofala	Has cholera been reported at this site since the cyclone? No	
District of Origin: Chibabava	How many weeks ago was the last case reported? 0	
Post of Origin: Goonda	PROTECTION	
Locality of Origin: Hamamba	Is there security provider/mechanism that ensure safety of persons at the location? Yes	
	Is there a mechanism for referral for GBV survivors? Yes	
	Is there a support mechanism for psychosocial needs of the population? No	
Top 3 ways population communicates with humanitarian partners: Religious Leader or group, Community leader or group, Local government office	Does the women's, men, girls and boys know where to seek for help in cases of violation? Yes	
Top 3 ways humanitarian partners communicates with population: Religious Leader or group, Community leader or group, Local government office	Main reasons survivors could not find help? Lack of confidence on the existing services Shame on reporting the situation Fear of retaliation from	
Literacy level of majority of households: Neither read or write	LIVELIHOOD	
Does majority of family members have legal documentation? No	Does the majority of the population on this site have access to farming lands? Yes	
	If yes, how long does it take the majority of the population to reach their farming land? 2-3 hrs	
	Have households received agriculture inputs (seeds, tools) from a distribution at this site? Yes	

Survey Date: 2019-12-03

Site Location: -17.477605 , 37.009752

Site Information				
Site Classification: Resettlement Site	<p>■ % Male ■ % Female</p> <p><i>*The demographic have been obtained by using the demographic calculation method</i></p>			
Site type: Open				
Site Opening Date: 2019-03-08				
Province: Zambezia				
District: Namacurra				
Post: Namacurra				
Locality: Namacurra				
Age Range	% Male	% Female	Is there a Site Management Committee at the site?	Yes
< 1	1%	4%	Is there a Site Management Agency at the site?	No
1 - 5	3%	7%	Status	Open
6 - 17	20%	23%	Are the majority of the population living on site?	No
18 - 59	17%	17%	Is the site physically accessible?	Yes
60 +	3%	4%	Is there any possibility to become inaccessible in event of disaster?	No
			Is the site safe and secure?	Yes

Households

154

Individuals

647

The information included in this report was collected from 06/11/2019 to 13/11/2019.

To access DTM Mozambique products:

[Click here](#)

NEED	VULNERABILITIES	LAND TENURE
First need: Food	Pregnant women: 0	Number of Household renting land in place of origin: 0
Second need: Other	Breastfeeding mothers: 0	Number of Household owning land in place of origin: 154
Third need: Education	Mental/Physical disability: 0	
	Chronic diseases: 0	
	Elderly without care givers: 0	
	Single female head of household: 0	
	Single male headed of household: 0	
	Elderly head of household: 0	
SHELTER	WASH	
Top one NFI need not accessible to IDPs: Shoes and clothes	Main source of drinking water: Hand pumps	
Top two NFI need not accessible to IDPs: Mosquito nets	Main problem with water: None	
Top three NFI need not accessible to IDPs: Items for sleeping (mats blankets)	Average daily water consumption per person: Unknown	
Number of Household living outdoors: 0	Average wait time for water: Between 31 and 60 minutes	
Number of Household living in emergency shelter: 23	Number of functional latrines at site: 130	
Number of Household living in permanent shelter: 131	Is there functional bathing space at site? Yes	
	Is there hand washing stations with water and soap close to latrines/bathing Unknown	
	How clean you think the site is in terms of waste? 2. Clean	
	Do people live in areas where open defecation is frequently visible? Yes	
FOOD SECURITY	HEALTH	
Do most people have access to functioning market? No	Availability of healthcare services on site: No	
Why people don't have access to market? Other	Number of functioning healthcare facilities: N/A	
Have people received food from a distribution at site? No	Do people have access to healthcare services: Do not know/No answer	
When was the latest food distribution at this site? 0%	Time to reach the nearest health facility: More than 60 minutes	
EDUCATION		
Majority of the school age children have access to a functioning school No	Why people don't have access to healthcare? Do not know/No answer	
Is the school functional (brick walls, windows, doors, writing board) No	Is medicines available for majority of the population: Do not know/ No answer	
Number of school age children attending school: N/A	During their pregnancy, are most women seeing a health professional? Yes	
Walking time to the nearest education facility: None	Do populations with HIV know where to go to seek treatment and care? Yes	
	Do people know where to go to seek Tuberculosis treatment and care? Yes	
	Has cholera been reported at this site since the cyclone? No	
	How many weeks ago was the last case reported? 0	
MOBILITY	PROTECTION	
Are the majority of the population living on this site? No	Is there security provider/mechanism that ensure safety of persons at the location? No	
Province of Origin: Zambezia	Is there a mechanism for referral for GBV survivors? Yes	
District of Origin: Namacurra	Is there a support mechanism for psychosocial needs of the population? No	
Post of Origin: Namacurra	Does the women's, men, girls and boys know where to seek for help in cases of violation Yes	
Locality of Origin: Namacurra	Main reasons survivors could not find help? Shame on reporting the situation	
COMMUNITY ENGAGEMENT	LIVELIHOOD	
Top 3 ways population communicates with humanitarian partners: Other, please specify:	Does the majority of the population on this site have access to farming lands? Yes	
Top 3 ways humanitarian partners communicates with population: Community leader or group	If yes, how long does it take the majority of the population to reach their farming land? 2-3 hrs	
Literacy level of majority of households: Neither read or write	Have households received agriculture inputs (seeds, tools) from a distribution at this site? Yes	
Does majority of family members have legal documentation? Yes		

Survey Date: 2019-12-10

Site Location: -19.775 , 33.934

		Site Information					
Site Classification:	Resettlement Site		Age Range	% Male	% Female	Is there a Site Management Committee at the site?	No
Site type:	Open		< 1	3%	3%	Is there a Site Management Agency at the site?	Yes
Site Opening Date:	2019-06-06		1 - 5	8%	8%	Status	Open
Province:	Sofala		6 - 17	16%	16%	Are the majority of the population living on site?	No
District:	Buzi		18 - 59	18%	22%	Is the site physically accessible?	Yes
Post:	Buzi		60 +	2%	3%	Is there any possibility to become inaccessible in event of disaster?	Yes
Locality:	Grudja		*The demographic have been obtained by using the demographic calculation method			Is the site safe and secure?	Yes

Households 1,480

Individuals 7,400

The information included in this report was collected from 06/11/2019 to 13/11/2019.

To access DTM Mozambique products:

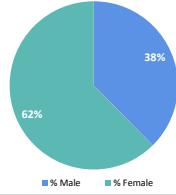
[Click here](#)

NEED		VULNERABILITIES		LAND TENURE	
First need:	Food	Pregnant women:	0	Elderly without care givers:	0
Second need:	Water	Breastfeeding mothers:	0	Single female head of household:	0
Third need:	Shelter	Mental/Physical disability:	0	Single male headed of household:	0
		Chronic diseases:	0	Elderly head of household:	0
SHELTER		WASH		HEALTH	
Top one NFI need not accessible to IDPs:	Closed containers to transport and /or store water	Main source of drinking water:	Tanks	Availability of healthcare services on site:	No
Top two NFI need not accessible to IDPs:	Mosquito nets	Main problem with water:	None	Number of functioning healthcare facilities:	N/A
Top three NFI need not accessible to IDPs:	Items for sleeping (mats blankets)	Average daily water consumption per person:	Unknown	Do people have access to healthcare services:	Do not know/No answer
Number of Household living outdoors:	0	Average wait time for water:	No wait	Time to reach the nearest health facility:	More than 60 minutes
Number of Household living in emergency shelter:	1480	Number of functional latrines at site:	6	Why people don't have access to healthcare?	Do not know/No answer
Number of Household living in permanent shelter:	0	Is there functional bathing space at site?	Yes	Is medicines available for majority of the population:	Yes
		Is there hand washing stations with water and soap close to latrines/bathing	None	During their pregnancy, are most women seeing a health professional?	Yes
		How clean you think the site is in terms of waste?	4. Dirty	Do populations with HIV know where to go to seek treatment and care?	Yes
		Do people live in areas where open defecation is frequently visible?	No	Do people know where to go to seek Tuberculosis treatment and care?	Yes
FOOD SECURITY		HEALTH		PROTECTION	
Do most people have access to functioning market?	Yes	Availability of healthcare services on site:	No	Is there security provider/mechanism that ensure safety of persons at the location?	No
Why people don't have access to market?	0	Number of functioning healthcare facilities:	N/A	Is there a mechanism for referral for GBV survivors?	No
Have people received food from a distribution at site?	No	Do people have access to healthcare services:	Do not know/No answer	Is there a support mechanism for psychosocial needs of the population?	No
When was the latest food distribution at this site?	0%	Time to reach the nearest health facility:	More than 60 minutes	Does the women's, men, girls and boys know where to seek for help in cases of violation	No
EDUCATION		HEALTH		LIVELIHOOD	
Majority of the school age children have access to a functioning school	No	Why people don't have access to healthcare?	Do not know/No answer	Does the majority of the population on this site have access to farming lands?	Yes
Is the school functional (brick walls, windows, doors, writing board)	Yes	Is medicines available for majority of the population:	Yes	If yes, how long does it take the majority of the population to reach their farming land?	<1 hr
Number of school age children attending school:	N/A	During their pregnancy, are most women seeing a health professional?	Yes	Have households received agriculture inputs (seeds, tools) from a distribution at this site?	No
Walking time to the nearest education facility:	None	Do populations with HIV know where to go to seek treatment and care?	Yes		
		Do people know where to go to seek Tuberculosis treatment and care?	Yes		
		Has cholera been reported at this site since the cyclone?	No		
		How many weeks ago was the last case reported?	0		
MOBILITY		PROTECTION		LIVELIHOOD	
Are the majority of the population living on this site?	No	Is there security provider/mechanism that ensure safety of persons at the location?	No		
Province of Origin:	Sofala	Is there a mechanism for referral for GBV survivors?	No		
District of Origin:	Buzi	Is there a support mechanism for psychosocial needs of the population?	No		
Post of Origin:	Buzi	Does the women's, men, girls and boys know where to seek for help in cases of violation	No		
Locality of Origin:	Grudja	Main reasons survivors could not find help?	Lack of existing services		
COMMUNITY ENGAGEMENT		PROTECTION		LIVELIHOOD	
Top 3 ways population communicates with humanitarian partners:	None	Does the women's, men, girls and boys know where to seek for help in cases of violation	No		
Top 3 ways humanitarian partners communicates with population:	None	Main reasons survivors could not find help?	Lack of existing services		
Literacy level of majority of households	Neither read or write				
Does majority of family members have legal documentation?	Unknown				

Survey Date: 2019-12-03

Site Location: -20.039 , 33.335

Site Information	
Site Classification: Resettlement Site	Age Range
Site type: Open	% Male
Site Opening Date: 2019-03-17	% Female
Province: Manica	< 1
District: Sussundenga	1 - 5
Post: Dombe	6 - 17
Locality: Bunga	18 - 59
	60 +
	Is there a Site Management Committee at the site?
	Is there a Site Management Agency at the site?
	Status
	Are the majority of the population living on site?
	Is the site physically accessible?
	Is there any possibility to become inaccessible in event of disaster?
	Is the site safe and secure?



*The demographic have been obtained by using the demographic calculation method

Households

144

Individuals

867

The information included in this report was collected from 06/11/2019 to 13/11/2019.

To access DTM Mozambique products:

[Click here](#)

NEED	VULNERABILITIES	LAND TENURE
First need: Water	Pregnant women: 0	Number of Household renting land in place of origin: 0
Second need: Food	Elderly without care givers: 0	Number of Household owning land in place of origin: 144
Third need: Shelter	Breastfeeding mothers: 0	
	Mental/Physical disability: 0	
	Chronic diseases: 0	
	Single female head of household: 0	
	Single male headed of household: 0	
	Elderly head of household: 0	
SHELTER	WASH	HEALTH
Top one NFI need not accessible to IDPs: Closed containers to transport and /or store water	Main source of drinking water: Hand pumps	Availability of healthcare services on site: No
Top two NFI need not accessible to IDPs: Shoes and clothes	Main problem with water: None	Number of functioning healthcare facilities: N/A
Top three NFI need not accessible to IDPs: Cooking items (pots/pans)	Average daily water consumption per person: > 15 ltr	Do people have access to healthcare services: Other
Number of Household living outdoors: 0	Average wait time for water: Less than 15 minutes	Time to reach the nearest health facility: More than 60 minutes
Number of Household living in emergency shelter: 144	Number of functional latrines at site: 40	Why people don't have access to healthcare? Other
Number of Household living in permanent shelter: 0	Is there functional bathing space at site? Yes	Is medicines available for majority of the population: No
	Is there hand washing stations with water and soap close to latrines/bathing Yes	During their pregnancy, are most women seeing a health professional? Do not know/No answer
	How clean you think the site is in terms of waste? 2. Clean	Do populations with HIV know where to go to seek treatment and care? Unknown
	Do people live in areas where open defecation is frequently visible? No	Do people know where to go to seek Tuberculosis treatment and care? Unknown
FOOD SECURITY	HEALTH	PROTECTION
Do most people have access to functioning market? No	Availability of healthcare services on site: No	Is there security provider/mechanism that ensure safety of persons at the location? Yes
Why people don't have access to market? Other	Number of functioning healthcare facilities: N/A	Is there a mechanism for referral for GBV survivors? No
Have people received food from a distribution at site? Yes	Do people have access to healthcare services: Other	Is there a support mechanism for psychosocial needs of the population? No
When was the latest food distribution at this site? Last week	Time to reach the nearest health facility: More than 60 minutes	Does the women's, men, girls and boys know where to seek for help in cases of violation? Yes
EDUCATION	HEALTH	PROTECTION
Majority of the school age children have access to a functioning school Yes	Why people don't have access to healthcare? Other	Main reasons survivors could not find help? Lack of existing services Shame on reporting the situation Fear of retaliation from the violator
Is the school functional (brick walls, windows, doors, writing board) No	Is medicines available for majority of the population: No	
Number of school age children attending school: 520	During their pregnancy, are most women seeing a health professional? Do not know/No answer	
Walking time to the nearest education facility: 16 - 30 minutes	Do populations with HIV know where to go to seek treatment and care? Unknown	
MOBILITY	HEALTH	PROTECTION
Are the majority of the population living on this site? Yes	Do people know where to go to seek Tuberculosis treatment and care? Unknown	
Province of Origin: Manica	Has cholera been reported at this site since the cyclone? No	
District of Origin: Sussundenga	How many weeks ago was the last case reported? 0	
Post of Origin: Dombe		
Locality of Origin: Mabaia		
COMMUNITY ENGAGEMENT	LIVELIHOOD	LIVELIHOOD
Top 3 ways population communicates with humanitarian partners: Staff from humanitarian agencies, Community leader or group, Local government office	Does the majority of the population on this site have access to farming lands? Yes	Does the majority of the population on this site have access to farming lands? Yes
Top 3 ways humanitarian partners communicates with population: Staff from humanitarian agencies, Community leader or group, Local government office	If yes, how long does it take the majority of the population to reach their farming land? 1-2 hrs	Have households received agriculture inputs (seeds, tools) from a distribution at this site? Yes
Literacy level of majority of households: Neither read or write		
Does majority of family members have legal documentation? No		

Survey Date: 2019-12-03

Site Location: -19.962 , 34.299

Site Information					
Site Classification: Resettlement Site	<p>■ % Male ■ % Female</p> <p><i>*The demographic have been obtained by using the demographic calculation method</i></p>				
Site type: Open					
Site Opening Date: 2019-12-22					
Province: Sofala					
District: Buzi					
Post: Estaquinha					
Locality: Estaquinha					
	Age Range	% Male	% Female	Is there a Site Management Committee at the site?	No
	< 1	2%	2%	Is there a Site Management Agency at the site?	No
	1 - 5	7%	13%	Status	Open
	6 - 17	21%	13%	Are the majority of the population living on site?	Yes
	18 - 59	12%	24%	Is the site physically accessible?	Yes
	60 +	3%	1%	Is there any possibility to become inaccessible in event of disaster?	No
				Is the site safe and secure?	Yes

Households 446

Individuals 2,345

The information included in this report was collected from 06/11/2019 to 13/11/2019.

To access DTM Mozambique products:

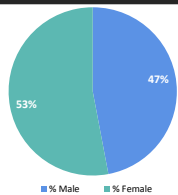
[Click here](#)

NEED	VULNERABILITIES	LAND TENURE
First need: Food	Pregnant women: 92	Number of Household renting land in place of origin: 0
Second need: Healthcare	Elderly without care givers: 95	Number of Household owning land in place of origin: 437
Third need: Education	Breastfeeding mothers: 35	
	Mental/Physical disability: 37	
	Chronic diseases: 25	
	Single female head of household: 102	
	Single male headed of household: 70	
	Elderly head of household: 0	
SHELTER	WASH	
Top one NFI need not accessible to IDPs: Shoes and clothes	Main source of drinking water: Small water system	
Top two NFI need not accessible to IDPs: Hygiene products (for personal hygiene)	Main problem with water: Flavour/Taste	
Top three NFI need not accessible to IDPs: Soap/detergent for washing clothes	Average daily water consumption per person: > 15 ltr	
Number of Household living outdoors: 0	Average wait time for water: Between 31 and 60 minutes	
Number of Household living in emergency shelter: 446	Number of functional latrines at site: 120	
Number of Household living in permanent shelter: 0	Is there functional bathing space at site? Yes	
	Is there hand washing stations with water and soap close to latrines/bathing Yes	
	How clean you think the site is in terms of waste? 2. Clean	
	Do people live in areas where open defecation is frequently visible? No	
FOOD SECURITY	HEALTH	
Do most people have access to functioning market? Yes	Availability of healthcare services on site: Yes	
Why people don't have access to market? 0	Number of functioning healthcare facilities: 1	
Have people received food from a distribution at site? Yes	Do people have access to healthcare services: N/A	
When was the latest food distribution at this site? More than three weeks	Time to reach the nearest health facility: 31 - 60 minutes	
	Why people don't have access to healthcare? N/A	
	Is medicines available for majority of the population: Yes	
	During their pregnancy, are most women seeing a health professional? Yes	
	Do populations with HIV know where to go to seek treatment and care? Yes	
	Do people know where to go to seek Tuberculosis treatment and care? Yes	
	Has cholera been reported at this site since the cyclone? No	
	How many weeks ago was the last case reported? 0	
EDUCATION	PROTECTION	
Majority of the school age children have access to a functioning school Yes	Is there security provider/mechanism that ensure safety of persons at the location? Yes	
Is the school functional (brick walls, windows, doors, writing board) No	Is there a mechanism for referral for GBV survivors? Yes	
Number of school age children attending school: 490	Is there a support mechanism for psychosocial needs of the population? Yes	
Walking time to the nearest education facility: 16 - 30 minutes	Does the women's, men, girls and boys know where to seek for help in cases of violation? Yes	
	Main reasons survivors could not find help? Lack of existing services	
MOBILITY	LIVELIHOOD	
Are the majority of the population living on this site? Yes	Does the majority of the population on this site have access to farming lands? Yes	
Province of Origin: Sofala	If yes, how long does it take the majority of the population to reach their farming land? 2-3 hrs	
District of Origin: Buzi	Have households received agriculture inputs (seeds, tools) from a distribution at this site? Yes	
Post of Origin: Estaquinha		
Locality of Origin: Estaquinha		
COMMUNITY ENGAGEMENT		
Top 3 ways population communicates with humanitarian partners: Religious Leader or group		
Top 3 ways humanitarian partners communicates with population: Community leader or group		
Literacy level of majority of households: Read and write moderately		
Does majority of family members have legal documentation? No		

Survey Date: 2019-12-04

Site Location: -20.02 / 33.332

Site Information	
Site Classification: Resettlement Site	Age Range
Site type: Open	% Male
Site Opening Date: 2019-03-28	% Female
Province: Manica	< 1
District: Sussundenga	1 - 5
Post: Dombe	6 - 17
Locality: Javera	18 - 59
	60 +
	Is there a Site Management Committee at the site?
	Is there a Site Management Agency at the site?
	Status
	Are the majority of the population living on site?
	Is the site physically accessible?
	Is there any possibility to become inaccessible in event of disaster?
	Is the site safe and secure?



*The demographic have been obtained by using the demographic calculation method

Households 30

Individuals 134

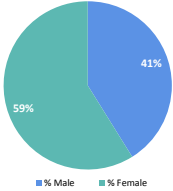
The information included in this report was collected from 06/11/2019 to 13/11/2019.

To access DTM Mozambique products: [Click here](#)

NEED		VULNERABILITIES		LAND TENURE	
First need: Food		Pregnant women: 4	Elderly without care givers: 0	Number of Household renting land in place of origin: 0	
Second need: Water		Breastfeeding mothers: 3	Single female head of household: 8	Number of Household owning land in place of origin: 30	
Third need: Shelter		Mental/Physical disability: 3	Single male headed of household: 3		
		Chronic diseases: 0	Elderly head of household: 1		
SHELTER		WASH			
Top one NFI need not accessible to IDPs: Closed containers to transport and /or store water		Main source of drinking water: None			
Top two NFI need not accessible to IDPs: Mosquito nets		Main problem with water: None			
Top three NFI need not accessible to IDPs: Hygiene products (for personal hygiene)		Average daily water consumption per person: Unknown			
Number of Household living outdoors: 0		Average wait time for water: No wait			
Number of Household living in emergency shelter: 30		Number of functional latrines at site: 0			
Number of Household living in permanent shelter: 0		Is there functional bathing space at site? No			
		Is there hand washing stations with water and soap close to latrines/bathing None			
		How clean you think the site is in terms of waste? 2. Clean			
		Do people live in areas where open defecation is frequently visible? No			
FOOD SECURITY		HEALTH			
Do most people have access to functioning market? No		Availability of healthcare services on site: No			
Why people don't have access to market? Other		Number of functioning healthcare facilities: N/A			
Have people received food from a distribution at site? No		Do people have access to healthcare services: Other			
When was the latest food distribution at this site? 0%		Time to reach the nearest health facility: More than 60 minutes			
		Why people don't have access to healthcare? Other			
		Is medicines available for majority of the population: No			
		During their pregnancy, are most women seeing a health professional? Do not know/No answer			
		Do populations with HIV know where to go to seek treatment and care? Unknown			
		Do people know where to go to seek Tuberculosis treatment and care? Unknown			
		Has cholera been reported at this site since the cyclone? No			
		How many weeks ago was the last case reported? 0			
MOBILITY		PROTECTION			
Are the majority of the population living on this site? No		Is there security provider/mechanism that ensure safety of persons at the location? Yes			
Province of Origin: Manica		Is there a mechanism for referral for GBV survivors? No			
District of Origin: Sussundenga		Is there a support mechanism for psychosocial needs of the population? No			
Post of Origin: Dombe		Does the women's, men, girls and boys know where to seek for help in cases of violation? No			
Locality of Origin: Muoco		Main reasons survivors could not find help? Lack of existing services Shame on reporting the situation			
COMMUNITY ENGAGEMENT		LIVELIHOOD			
Top 3 ways population communicates with humanitarian partners: Staff from humanitarian agencies, Community leader or group, Local government office		Does the majority of the population on this site have access to farming lands? Yes			
Top 3 ways humanitarian partners communicates with population: Staff from humanitarian agencies, Community leader or group, Local government office		If yes, how long does it take the majority of the population to reach their farming land? <1 hr			
Literacy level of majority of households: Neither read or write		Have households received agriculture inputs (seeds, tools) from a distribution at this site? No			
Does majority of family members have legal documentation? Yes					

Survey Date: 2019-12-06

Site Location: -17.285767 , 37.518433

Site Information				
Site Classification: Resettlement Site	 <p>■ % Male ■ % Female</p> <p><i>*The demographic have been obtained by using the demographic calculation method</i></p>			
Site type: Open				
Site Opening Date: 2019-03-03				
Province: Zambezia				
District: Maganja Da Costa				
Post: Maganja				
Locality: Bala				
Age Range	% Male	% Female	Is there a Site Management Committee at the site?	Yes
< 1	3%	3%	Is there a Site Management Agency at the site?	Yes
1 - 5	4%	1%	Status	Open
6 - 17	5%	11%	Are the majority of the population living on site?	Yes
18 - 59	27%	41%	Is the site physically accessible?	Yes
60 +	1%	3%	Is there any possibility to become inaccessible in event of disaster?	No
			Is the site safe and secure?	Yes

Households 300

Individuals 1,500

The information included in this report was collected from 06/11/2019 to 13/11/2019.

To access DTM Mozambique products:

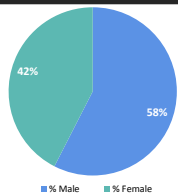
[Click here](#)

NEED	VULNERABILITIES	LAND TENURE
First need: Other	Pregnant women: 14	Elderly without care givers: 0
Second need: Food	Breastfeeding mothers: 13	Single female head of household: 17
Third need: Household Items (NFI)	Mental/Physical disability: 6	Single male headed of household: 2
	Chronic diseases: 0	Elderly head of household: 2
		Number of Household renting land in place of origin: 0
		Number of Household owning land in place of origin: 300
SHELTER	WASH	
Top one NFI need not accessible to IDPs: Shoes and clothes	Main source of drinking water: Hand pumps	
Top two NFI need not accessible to IDPs: Items for sleeping (mats blankets ..)	Main problem with water: None	
Top three NFI need not accessible to IDPs: Soap/detergent for washing clothes	Average daily water consumption per person: > 15 ltr	
Number of Household living outdoors: 0	Average wait time for water: Less than 15 minutes	
Number of Household living in emergency shelter: 300	Number of functional latrines at site: 300	
Number of Household living in permanent shelter: 0	Is there functional bathing space at site? Yes	
	Is there hand washing stations with water and soap close to latrines/bathing Yes	
	How clean you think the site is in terms of waste? 2. Clean	
	Do people live in areas where open defecation is frequently visible? No	
FOOD SECURITY	HEALTH	
Do most people have access to functioning market? Yes	Availability of healthcare services on site: Yes	
Why people don't have access to market? 0	Number of functioning healthcare facilities: 0	
Have people received food from a distribution at site? Yes	Do people have access to healthcare services: N/A	
When was the latest food distribution at this site? Last week	Time to reach the nearest health facility: More than 60 minutes	
EDUCATION		
Majority of the school age children have access to a functioning school Yes	Why people don't have access to healthcare? N/A	
Is the school functional (brick walls, windows, doors, writing board) Yes	Is medicines available for majority of the population: Yes	
Number of school age children attending school: 246	During their pregnancy, are most women seeing a health professional? Yes	
Walking time to the nearest education facility: Less than 15 minutes	Do populations with HIV know where to go to seek treatment and care? Yes	
MOBILITY		
Are the majority of the population living on this site? Yes	Do people know where to go to seek Tuberculosis treatment and care? Yes	
Province of Origin: Zambezia	Has cholera been reported at this site since the cyclone? No	
District of Origin: Maganja Da Costa	How many weeks ago was the last case reported? 0	
Post of Origin: Maganja	PROTECTION	
Locality of Origin: Bala	Is there security provider/mechanism that ensure safety of persons at the location? Yes	
	Is there a mechanism for referral for GBV survivors? Yes	
	Is there a support mechanism for psychosocial needs of the population? No	
Top 3 ways population communicates with humanitarian partners: Community leader or group, Suggestion box, Local government office	Does the women's, men, girls and boys know where to seek for help in cases of violation? Yes	
Top 3 ways humanitarian partners communicates with population: Community leader or group, Local government office, Other, please specify:	Main reasons survivors could not find help? Shame on reporting the situation Fear of retaliation from the violator	
Literacy level of majority of households: Neither read or write	LIVELIHOOD	
Does majority of family members have legal documentation? Yes	Does the majority of the population on this site have access to farming lands? Yes	
	If yes, how long does it take the majority of the population to reach their farming land? > 3 hrs	
	Have households received agriculture inputs (seeds, tools) from a distribution at this site? Yes	

Survey Date: 2019-12-05

Site Location: -19.838 , 33.9193

Site Information		Age Range		% Male	% Female	Is there a Site Management Committee at the site?	Yes
Site Classification:	Resettlement Site	< 1	1%	0%		Is there a Site Management Agency at the site?	No
Site type:	Open	1 - 5	10%	5%		Status	Open
Site Opening Date:	2019-05-05	6 - 17	22%	19%		Are the majority of the population living on site?	Yes
Province:	Sofala	18 - 59	23%	18%		Is the site physically accessible?	Yes
District:	Chibabava	60 +	1%	1%		Is there any possibility to become inaccessible in event of disaster?	Yes
Post:	Goonda					Is the site safe and secure?	Yes
Locality:	Mutindiri						



*The demographic have been obtained by using the demographic calculation method

Households

461

Individuals

2,305

The information included in this report was collected from 06/11/2019 to 13/11/2019.

To access DTM Mozambique products:

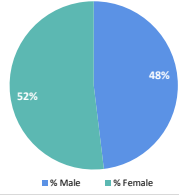
[Click here](#)

NEED	VULNERABILITIES	LAND TENURE
First need: Water	Pregnant women: 30	Number of Household renting land in place of origin: 0
Second need: Food	Elderly without care givers: 3	Number of Household owning land in place of origin: 461
Third need: Education	Breastfeeding mothers: 35	
	Mental/Physical disability: 24	
	Chronic diseases: 6	
	Single female head of household: 35	
	Single male headed of household: 3	
	Elderly head of household: 3	
SHELTER	WASH	
Top one NFI need not accessible to IDPs: Mosquito nets	Main source of drinking water: Other	
Top two NFI need not accessible to IDPs: Items for sleeping (mats blankets ..)	Main problem with water: Solid/Dirt	
Top three NFI need not accessible to IDPs: Cooking items (pots/pans)	Average daily water consumption per person: > 15 ltr	
Number of Household living outdoors: 0	Average wait time for water: More than 60 minutes	
Number of Household living in emergency shelter: 369	Number of functional latrines at site: 461	
Number of Household living in permanent shelter: 92	Is there functional bathing space at site? Yes	
	Is there hand washing stations with water and soap close to latrines/bathing None	
	How clean you think the site is in terms of waste? 1. Very clean	
	Do people live in areas where open defecation is frequently visible? No	
FOOD SECURITY	HEALTH	
Do most people have access to functioning market? No	Availability of healthcare services on site: Yes	
Why people don't have access to market? No money to purchase items	Number of functioning healthcare facilities: 1	
Have people received food from a distribution at site? Yes	Do people have access to healthcare services: N/A	
When was the latest food distribution at this site? More than three weeks	Time to reach the nearest health facility: More than 60 minutes	
	Why people don't have access to healthcare? N/A	
	Is medicines available for majority of the population: Yes	
	During their pregnancy, are most women seeing a health professional? Yes	
	Do populations with HIV know where to go to seek treatment and care? Yes	
	Do people know where to go to seek Tuberculosis treatment and care? Yes	
	Has cholera been reported at this site since the cyclone? No	
	How many weeks ago was the last case reported? 0	
EDUCATION	PROTECTION	
Majority of the school age children have access to a functioning school: Yes	Is there security provider/mechanism that ensure safety of persons at the location? Yes	
Is the school functional (brick walls, windows, doors, writing board): No	Is there a mechanism for referral for GBV survivors? Yes	
Number of school age children attending school: 350	Is there a support mechanism for psychosocial needs of the population? No	
Walking time to the nearest education facility: More than 60 minutes	Does the women's, men, girls and boys know where to seek for help in cases of violation? Yes	
	Main reasons survivors could not find help? Lack of confidence on the existing services Shame on reporting the situation Fear of retaliation from	
MOBILITY	LIVELIHOOD	
Are the majority of the population living on this site? Yes	Does the majority of the population on this site have access to farming lands? Yes	
Province of Origin: Sofala	If yes, how long does it take the majority of the population to reach their farming land? > 3 hrs	
District of Origin: Chibabava	Have households received agriculture inputs (seeds, tools) from a distribution at this site? Yes	
Post of Origin: Goonda		
Locality of Origin: Hamamba		
COMMUNITY ENGAGEMENT		
Top 3 ways population communicates with humanitarian partners: Religious Leader or group, Community leader or group, Local government office		
Top 3 ways humanitarian partners communicates with population: Religious Leader or group, Community leader or group, Local government office		
Literacy level of majority of households: Neither read or write		
Does majority of family members have legal documentation? No		

Survey Date: 2019-12-03

Site Location: -20.105 , 33.301

Site Information	
Site Classification: Resettlement Site	Age Range
Site type: Open	% Male
Site Opening Date: 2019-03-18	% Female
Province: Manica	< 1
District: Sussundenga	1 - 5
Post: Dombe	6 - 17
Locality: Bunga	18 - 59
	60 +
	Is there a Site Management Committee at the site?
	Is there a Site Management Agency at the site?
	Status
	Are the majority of the population living on site?
	Is the site physically accessible?
	Is there any possibility to become inaccessible in event of disaster?
	Is the site safe and secure?



*The demographic have been obtained by using the demographic calculation method

Households

20

Individuals

104

The information included in this report was collected from 06/11/2019 to 13/11/2019.

To access DTM Mozambique products:

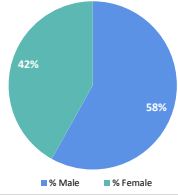
[Click here](#)

NEED	VULNERABILITIES	LAND TENURE
First need: Shelter	Pregnant women: 4	Elderly without care givers: 0
Second need: Healthcare	Breastfeeding mothers: 15	Single female head of household: 0
Third need: Household Items (NFI)	Mental/Physical disability: 5	Single male headed of household: 0
	Chronic diseases: 2	Elderly head of household: 2
SHELTER	WASH	
Top one NFI need not accessible to IDPs: Mosquito nets	Main source of drinking water: Hand pumps	Number of Household renting land in place of origin: 0
Top two NFI need not accessible to IDPs: Items for sleeping (mats blankets ..)	Main problem with water: None	Number of Household owning land in place of origin: 20
Top three NFI need not accessible to IDPs: Cooking items (pots/pans)	Average daily water consumption per person: 10 - 15 ltr	
Number of Household living outdoors: 0	Average wait time for water: Between 16 and 30 mintes	
Number of Household living in emergency shelter: 20	Number of functional latrines at site: 20	
Number of Household living in permanent shelter: 0	Is there functional bathing space at site? Yes	
	Is there hand washing stations with water and soap close to latrines/bathing Yes	
	How clean you think the site is in terms of waste? 3. More or less clean	
	Do people live in areas where open defecation is frequently visible? No	
FOOD SECURITY	HEALTH	
Do most people have access to functioning market? No	Availability of healthcare services on site: No	
Why people don't have access to market? Other	Number of functioning healthcare facilities: N/A	
Have people received food from a distribution at site? Yes	Do people have access to healthcare services: Other	
When was the latest food distribution at this site? More than three weeks	Time to reach the nearest health facility: More than 60 minutes	
EDUCATION		
Majority of the school age children have access to a functioning school Yes	Why people don't have access to healthcare? Other	
Is the school functional (brick walls, windows, doors, writing board) No	Is medicines available for majority of the population: No	
Number of school age children attending school: 33	During their pregnancy, are most women seeing a health professional? Yes	
Walking time to the nearest education facility: 16 - 30 minutes	Do populations with HIV know where to go to seek treatment and care? No	
	Do people know where to go to seek Tuberculosis treatment and care? Yes	
	Has cholera been reported at this site since the cyclone? No	
	How many weeks ago was the last case reported? 0	
MOBILITY	PROTECTION	
Are the majority of the population living on this site? Yes	Is there security provider/mechanism that ensure safety of persons at the location? Yes	
Province of Origin: Manica	Is there a mechanism for referral for GBV survivors? No	
District of Origin: Sussundenga	Is there a support mechanism for psychosocial needs of the population? No	
Post of Origin: Dombe	Does the women's, men, girls and boys know where to seek for help in cases of violation? Yes	
Locality of Origin: Bunga	Main reasons survivors could not find help? Other	
COMMUNITY ENGAGEMENT	LIVELIHOOD	
Top 3 ways population communicates with humanitarian partners: Community leader or group, Local government office, Staff from humanitarian agencies	Does the majority of the population on this site have access to farming lands? Yes	
Top 3 ways humanitarian partners communicates with population: Staff from humanitarian agencies, Community leader or group, Local government office	If yes, how long does it take the majority of the population to reach their farming land? <1 hr	
Literacy level of majority of households: Neither read or write	Have households received agriculture inputs (seeds, tools) from a distribution at this site? Yes	
Does majority of family members have legal documentation? Yes		

Survey Date: 2019-12-03

Site Location: -19.965 , 33.426

Site Information	
Site Classification: Resettlement Site	Age Range
Site type: Open	% Male
Site Opening Date: 2019-07-12	% Female
Province: Manica	< 1
District: Sussundenga	1 - 5
Post: Dombe	6 - 17
Locality: Mabaia	18 - 59
	60 +
	Is there a Site Management Committee at the site?
	Is there a Site Management Agency at the site?
	Status
	Are the majority of the population living on site?
	Is the site physically accessible?
	Is there any possibility to become inaccessible in event of disaster?
	Is the site safe and secure?



*The demographic have been obtained by using the demographic calculation method

Households

141

Individuals

1,050

The information included in this report was collected from 06/11/2019 to 13/11/2019.

To access DTM Mozambique products:

[Click here](#)

NEED	VULNERABILITIES	LAND TENURE
First need: Healthcare	Pregnant women: 0	Number of Household renting land in place of origin: 0
Second need: Water	Elderly without care givers: 0	Number of Household owning land in place of origin: 141
Third need: Other	Breastfeeding mothers: 0	
	Mental/Physical disability: 0	
	Chronic diseases: 0	
	Single female head of household: 0	
	Single male headed of household: 0	
	Elderly head of household: 0	
SHELTER	WASH	
Top one NFI need not accessible to IDPs: Mosquito nets	Main source of drinking water: Hand pumps	
Top two NFI need not accessible to IDPs: Items for sleeping (mats/blankets...)	Main problem with water: Long waiting time (queues)	
Top three NFI need not accessible to IDPs: Cooking items (pots/pans)	Average daily water consumption per person: > 15 ltr	
Number of Household living outdoors: 0	Average wait time for water: Between 31 and 60 minutes	
Number of Household living in emergency shelter: 141	Number of functional latrines at site: 48	
Number of Household living in permanent shelter: 0	Is there functional bathing space at site? Yes	
	Is there hand washing stations with water and soap close to latrines/bathing? Yes, but without soap	
	How clean you think the site is in terms of waste? 2. Clean	
	Do people live in areas where open defecation is frequently visible? No	
FOOD SECURITY	HEALTH	
Do most people have access to functioning market? No	Availability of healthcare services on site: No	
Why people don't have access to market? Other	Number of functioning healthcare facilities: N/A	
Have people received food from a distribution at site? Yes	Do people have access to healthcare services: Other	
When was the latest food distribution at this site? Last two weeks	Time to reach the nearest health facility: 31 - 60 minutes	
EDUCATION		
Majority of the school age children have access to a functioning school: Yes	Why people don't have access to healthcare? Other	
Is the school functional (brick walls, windows, doors, writing board): Yes	Is medicines available for majority of the population: No	
Number of school age children attending school: 0	During their pregnancy, are most women seeing a health professional? Yes	
Walking time to the nearest education facility: More than 60 minutes	Do populations with HIV know where to go to seek treatment and care? Yes	
	Do people know where to go to seek Tuberculosis treatment and care? Yes	
	Has cholera been reported at this site since the cyclone? No	
	How many weeks ago was the last case reported? 0	
MOBILITY	PROTECTION	
Are the majority of the population living on this site? Yes	Is there security provider/mechanism that ensure safety of persons at the location? Yes	
Province of Origin: Manica	Is there a mechanism for referral for GBV survivors? Yes	
District of Origin: Sussundenga	Is there a support mechanism for psychosocial needs of the population? No	
Post of Origin: Dombe	Does the women's, men, girls and boys know where to seek for help in cases of violation? Yes	
Locality of Origin: Mabaia	Main reasons survivors could not find help? Fear of retaliation from the violator	
COMMUNITY ENGAGEMENT	LIVELIHOOD	
Top 3 ways population communicates with humanitarian partners: Staff from humanitarian agencies, Community leader or group, Local government office	Does the majority of the population on this site have access to farming lands? Yes	
Top 3 ways humanitarian partners communicates with population: Staff from humanitarian agencies, Community leader or group, Local government office	If yes, how long does it take the majority of the population to reach their farming land? 1-2 hrs	
Literacy level of majority of households: Neither read or write	Have households received agriculture inputs (seeds, tools) from a distribution at this site? Yes	
Does majority of family members have legal documentation? No		

Survey Date: 2019-12-04

Site Location: -19.916 , 33.59

Site Information				
Site Classification: Resettlement Site	<p>■ % Male ■ % Female</p> <p><i>*The demographic have been obtained by using the demographic calculation method</i></p>			
Site type: Open				
Site Opening Date: 2019-03-16				
Province: Manica				
District: Sussundenga				
Post: Dombe				
Locality: Matarara				
Age Range	% Male	% Female	Is there a Site Management Committee at the site?	Yes
< 1	5%	9%	Is there a Site Management Agency at the site?	Yes
1 - 5	12%	12%	Status	Open
6 - 17	10%	16%	Are the majority of the population living on site?	Yes
18 - 59	13%	22%	Is the site physically accessible?	Yes
60 +	2%	0%	Is there any possibility to become inaccessible in event of disaster?	Yes
			Is the site safe and secure?	Yes

Households

110

Individuals

423

The information included in this report was collected from 06/11/2019 to 13/11/2019.

To access DTM Mozambique products:

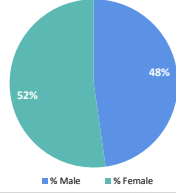
[Click here](#)

NEED	VULNERABILITIES	LAND TENURE
First need: Shelter	Pregnant women: 0	Elderly without care givers: 0
Second need: Water	Breastfeeding mothers: 61	Single female head of household: 8
Third need: Household Items (NFI)	Mental/Physical disability: 3	Single male headed of household: 6
	Chronic diseases: 0	Elderly head of household: 0
		Number of Household renting land in place of origin: 0
		Number of Household owning land in place of origin: 100
SHELTER	WASH	
Top one NFI need not accessible to IDPs: Closed containers to transport and /or store water	Main source of drinking water: Hand pumps	
Top two NFI need not accessible to IDPs: Items for sleeping (mats blankets ..)	Main problem with water: Long waiting time (queues)	
Top three NFI need not accessible to IDPs: Cooking items (pots/pans)	Average daily water consumption per person: > 15 ltr	
Number of Household living outdoors: 0	Average wait time for water: Between 16 and 30 mintes	
Number of Household living in emergency shelter: 110	Number of functional latrines at site: 105	
Number of Household living in permanent shelter: 0	Is there functional bathing space at site? Yes	
	Is there hand washing stations with water and soap close to latrines/bathing Yes, but without soap	
	How clean you think the site is in terms of waste? 2. Clean	
	Do people live in areas where open defecation is frequently visible? No	
FOOD SECURITY	HEALTH	
Do most people have access to functioning market? No	Availability of healthcare services on site: Yes	
Why people don't have access to market? Other	Number of functioning healthcare facilities: 1	
Have people received food from a distribution at site? Yes	Do people have access to healthcare services: N/A	
When was the latest food distribution at this site? Last two weeks	Time to reach the nearest health facility: 16 - 30 minutes	
EDUCATION		
Majority of the school age children have access to a functioning school Yes	Why people don't have access to healthcare? N/A	
Is the school functional (brick walls, windows, doors, writing board) Yes	Is medicines available for majority of the population: Yes	
Number of school age children attending school: 0	During their pregnancy, are most women seeing a health professional? Yes	
Walking time to the nearest education facility: Less than 15 minutes	Do populations with HIV know where to go to seek treatment and care? Yes	
	Do people know where to go to seek Tuberculosis treatment and care? Yes	
MOBILITY		
Are the majority of the population living on this site? Yes	Has cholera been reported at this site since the cyclone? No	
Province of Origin: Manica	How many weeks ago was the last case reported? 0	
District of Origin: Sussundenga		
Post of Origin: Dombe		
Locality of Origin: Matarara		
COMMUNITY ENGAGEMENT	PROTECTION	
Top 3 ways population communicates with humanitarian partners: Staff from humanitarian agencies, Community leader or group, Local government office	Is there security provider/mechanism that ensure safety of persons at the location? No	
Top 3 ways humanitarian partners communicates with population: Staff from humanitarian agencies, Community leader or group, Local government office	Is there a mechanism for referral for GBV survivors? Yes	
Literacy level of majority of households: Neither read or write	Is there a support mechanism for psychosocial needs of the population? No	
Does majority of family members have legal documentation? No	Does the women's, men, girls and boys know where to seek for help in cases of violation? Yes	
	Main reasons survivors could not find help? Fear of retaliation from the violator	
	LIVELIHOOD	
	Does the majority of the population on this site have access to farming lands? Yes	
	If yes, how long does it take the majority of the population to reach their farming land? 2-3 hrs	
	Have households received agriculture inputs (seeds, tools) from a distribution at this site? Yes	

Survey Date: 2019-12-10

Site Location: -17.623004 , 35.126062

Site Information	
Site Classification: 0-Jan-00	Age Range
Site type: 0-Jan-00	% Male
Site Opening Date: 2019-03-20	% Female
Province: Sofala	< 1
District: Caia	1 - 5
Post: Sena	6 - 17
Locality: Sena Sede	18 - 59
	60 +
	Is there a Site Management Committee at the site?
	Is there a Site Management Agency at the site?
	Status
	Are the majority of the population living on site?
	Is the site physically accessible?
	Is there any possibility to become inaccessible in event of disaster?
	Is the site safe and secure?



*The demographic have been obtained by using the demographic calculation method

Households 106

Individuals 530

The information included in this report was collected from 06/11/2019 to 13/11/2019.

To access DTM Mozambique products:

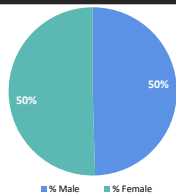
[Click here](#)

NEED	VULNERABILITIES	LAND TENURE
First need: Food	Pregnant women: 13	Number of Household renting land in place of origin: 0
Second need: Water	Elderly without care givers: 8	Number of Household owning land in place of origin: 106
Third need: Household Items (NFI)	Breastfeeding mothers: 30	
	Mental/Physical disability: 18	
	Chronic diseases: 20	
	Single female head of household: 19	
	Single male headed of household: 4	
	Elderly head of household: 11	
SHELTER	WASH	
Top one NFI need not accessible to IDPs: Closed containers to transport and /or store water	Main source of drinking water: Hand pumps	
Top two NFI need not accessible to IDPs: Cooking items (pots/pans)	Main problem with water: Flavour/Taste	
Top three NFI need not accessible to IDPs: Hygiene products (for personal hygiene)	Average daily water consumption per person: > 15 ltr	
Number of Household living outdoors: 7	Average wait time for water: Between 16 and 30 mintes	
Number of Household living in emergency shelter: 30	Number of functional latrines at site: 50	
Number of Household living in permanent shelter: 69	Is there functional bathing space at site? Yes	
	Is there hand washing stations with water and soap close to latrines/bathing Yes, but without soap	
	How clean you think the site is in terms of waste? 3. More or less clean	
	Do people live in areas where open defecation is frequently visible? Yes	
FOOD SECURITY	HEALTH	
Do most people have access to functioning market? No	Availability of healthcare services on site: No	
Why people don't have access to market? No money to purchase items	Number of functioning healthcare facilities: N/A	
Have people received food from a distribution at site? Yes	Do people have access to healthcare services: None	
When was the latest food distribution at this site? More than three weeks	Time to reach the nearest health facility: 31 - 60 minutes	
	Why people don't have access to healthcare? Facility is not functioning	
	Is medicines available for majority of the population: Yes	
	During their pregnancy, are most women seeing a health professional? Yes	
	Do populations with HIV know where to go to seek treatment and care? Yes	
	Do people know where to go to seek Tuberculosis treatment and care? Yes	
	Has cholera been reported at this site since the cyclone? No	
	How many weeks ago was the last case reported? 0	
EDUCATION	PROTECTION	
Majority of the school age children have access to a functioning school: Yes	Is there security provider/mechanism that ensure safety of persons at the location? Yes	
Is the school functional (brick walls, windows, doors, writing board): Yes	Is there a mechanism for referral for GBV survivors? No	
Number of school age children attending school: 0	Is there a support mechanism for psychosocial needs of the population? No	
Walking time to the nearest education facility: 16 - 30 minutes	Does the women's, men, girls and boys know where to seek for help in cases of violation? Yes	
	Main reasons survivors could not find help? Lack of confidence on the existing services Shame on reporting the situation Fear of retaliation from	
MOBILITY	LIVELIHOOD	
Are the majority of the population living on this site? Yes	Does the majority of the population on this site have access to farming lands? Yes	
Province of Origin: Sofala	If yes, how long does it take the majority of the population to reach their farming land? 1-2 hrs	
District of Origin: Caia	Have households received agriculture inputs (seeds, tools) from a distribution at this site? No	
Post of Origin: Sena		
Locality of Origin: Sena Sede		
COMMUNITY ENGAGEMENT		
Top 3 ways population communicates with humanitarian partners: Suggestion box, Call centre /hotline, Other, please specify:		
Top 3 ways humanitarian partners communicates with population: Social media/internet, Notice board, Community leader or group		
Literacy level of majority of households: Read and write moderately		
Does majority of family members have legal documentation? Yes		

Survey Date: 2019-12-06

Site Location: -20 , 33.348

Site Information	
Site Classification: Resettlement Site	Age Range
Site type: Open	% Male
Site Opening Date: 2019-03-17	% Female
Province: Manica	< 1
District: Sussundenga	1 - 5
Post: Dombe	6 - 17
Locality: Muoco	18 - 59
	60 +
	Is there a Site Management Committee at the site?
	Is there a Site Management Agency at the site?
	Status
	Are the majority of the population living on site?
	Is the site physically accessible?
	Is there any possibility to become inaccessible in event of disaster?
	Is the site safe and secure?



*The demographic have been obtained by using the demographic calculation method

Households

203

Individuals

1,340

The information included in this report was collected from 06/11/2019 to 13/11/2019.

To access DTM Mozambique products:

[Click here](#)

NEED	VULNERABILITIES	LAND TENURE
First need: Shelter	Pregnant women: 68	Elderly without care givers: 0
Second need: Healthcare	Breastfeeding mothers: 96	Single female head of household: 0
Third need: Water	Mental/Physical disability: 0	Single male headed of household: 0
	Chronic diseases: 0	Elderly head of household: 0
		Number of Household renting land in place of origin: 0
		Number of Household owning land in place of origin: 203
SHELTER	WASH	
Top one NFI need not accessible to IDPs: Shoes and clothes	Main source of drinking water: Hand pumps	
Top two NFI need not accessible to IDPs: Items for sleeping (mats blankets ..)	Main problem with water: None	
Top three NFI need not accessible to IDPs: Soap/detergent for washing clothes	Average daily water consumption per person: > 15 ltr	
Number of Household living outdoors: 0	Average wait time for water: Between 16 and 30 mintes	
Number of Household living in emergency shelter: 174	Number of functional latrines at site: 110	
Number of Household living in permanent shelter: 29	Is there functional bathing space at site? No	
	Is there hand washing stations with water and soap close to latrines/bathing Yes, but without soap	
	How clean you think the site is in terms of waste? 2. Clean	
	Do people live in areas where open defecation is frequently visible? No	
FOOD SECURITY	HEALTH	
Do most people have access to functioning market? No	Availability of healthcare services on site: No	
Why people don't have access to market? Other	Number of functioning healthcare facilities: N/A	
Have people received food from a distribution at site? Yes	Do people have access to healthcare services: Other	
When was the latest food distribution at this site? Last two weeks	Time to reach the nearest health facility: 31 - 60 minutes	
EDUCATION		
Majority of the school age children have access to a functioning school Yes	Why people don't have access to healthcare? Other	
Is the school functional (brick walls, windows, doors, writing board) No	Is medicines available for majority of the population: No	
Number of school age children attending school: 425	During their pregnancy, are most women seeing a health professional? Yes	
Walking time to the nearest education facility: 16 - 30 minutes	Do populations with HIV know where to go to seek treatment and care? Yes	
	Do people know where to go to seek Tuberculosis treatment and care? Yes	
	Has cholera been reported at this site since the cyclone? No	
	How many weeks ago was the last case reported? 0	
MOBILITY	PROTECTION	
Are the majority of the population living on this site? Yes	Is there security provider/mechanism that ensure safety of persons at the location? Yes	
Province of Origin: Manica	Is there a mechanism for referral for GBV survivors? Yes	
District of Origin: Sussundenga	Is there a support mechanism for psychosocial needs of the population? No	
Post of Origin: Dombe	Does the women's, men, girls and boys know where to seek for help in cases of violation? Yes	
Locality of Origin: Muoco	Main reasons survivors could not find help? Fear of retaliation from the violator	
COMMUNITY ENGAGEMENT	LIVELIHOOD	
Top 3 ways population communicates with humanitarian partners: Staff from humanitarian agencies, Community leader or group, Local government office	Does the majority of the population on this site have access to farming lands? Yes	
Top 3 ways humanitarian partners communicates with population: Staff from humanitarian agencies, Community leader or group, Local government office	If yes, how long does it take the majority of the population to reach their farming land? 1-2 hrs	
Literacy level of majority of households: Read and write moderately	Have households received agriculture inputs (seeds, tools) from a distribution at this site? Yes	
Does majority of family members have legal documentation? Yes		

Survey Date: 2019-12-03

Site Location: -20 , 33.389

		Site Information					
Site Classification:	Resettlement Site		Age Range	% Male	% Female	Is there a Site Management Committee at the site?	Yes
Site type:	Open		< 1	1%	9%	Is there a Site Management Agency at the site?	Yes
Site Opening Date:	2019-03-16		1 - 5	7%	16%	Status	Open
Province:	Manica		6 - 17	9%	21%	Are the majority of the population living on site?	Yes
District:	Sussundenga		18 - 59	11%	21%	Is the site physically accessible?	Limited access (only by boat)
Post:	Dombe		60 +	1%	4%	Is there any possibility to become inaccessible in event of disaster?	Yes
Locality:	Javera	*The demographic have been obtained by using the demographic calculation method			Is the site safe and secure?	Yes	

Households

67

Individuals

335

The information included in this report was collected from 06/11/2019 to 13/11/2019.

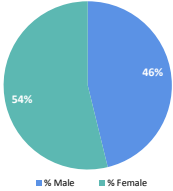
To access DTM Mozambique products:

[Click here](#)

NEED		VULNERABILITIES		LAND TENURE	
First need:	Food	Pregnant women:	0	Elderly without care givers:	0
Second need:	Healthcare	Breastfeeding mothers:	0	Single female head of household:	0
Third need:	Water	Mental/Physical disability:	0	Single male headed of household:	0
		Chronic diseases:	0	Elderly head of household:	0
SHELTER		WASH			
Top one NFI need not accessible to IDPs:	Shoes and clothes	Main source of drinking water:		Hand pumps	
Top two NFI need not accessible to IDPs:	Items for sleeping (mats blankets ..)	Main problem with water:		None	
Top three NFI need not accessible to IDPs:	Other	Average daily water consumption per person:		Unknown	
Number of Household living outdoors:	0	Average wait time for water:		No wait	
Number of Household living in emergency shelter:	67	Number of functional latrines at site:		67	
Number of Household living in permanent shelter:	0	Is there functional bathing space at site?		Yes	
		Is there hand washing stations with water and soap close to latrines/bathing		None	
		How clean you think the site is in terms of waste?		3. More or less clean	
		Do people live in areas where open defecation is frequently visible?		Yes	
FOOD SECURITY		HEALTH			
Do most people have access to functioning market?	No	Availability of healthcare services on site:		No	
Why people don't have access to market?	Other	Number of functioning healthcare facilities:		N/A	
Have people received food from a distribution at site?	Yes	Do people have access to healthcare services:		Other	
When was the latest food distribution at this site?	Last two weeks	Time to reach the nearest health facility:		More than 60 minutes	
EDUCATION					
Majority of the school age children have access to a functioning school	Yes	Why people don't have access to healthcare?		Other	
Is the school functional (brick walls, windows, doors, writing board)	No	Is medicines available for majority of the population:		No	
Number of school age children attending school:	10	During their pregnancy, are most women seeing a health professional?		Do not know/No answer	
Walking time to the nearest education facility:	31 - 60 minutes	Do populations with HIV know where to go to seek treatment and care?		Unknown	
		Do people know where to go to seek Tuberculosis treatment and care?		Unknown	
		Has cholera been reported at this site since the cyclone?		No	
		How many weeks ago was the last case reported?		0	
MOBILITY		PROTECTION			
Are the majority of the population living on this site?	Yes	Is there security provider/mechanism that ensure safety of persons at the location?		Yes	
Province of Origin:	Manica	Is there a mechanism for referral for GBV survivors?		No	
District of Origin:	Sussundenga	Is there a support mechanism for psychosocial needs of the population?		No	
Post of Origin:	Dombe	Does the women's, men, girls and boys know where to seek for help in cases of violation		Yes	
Locality of Origin:	Mabaia	Main reasons survivors could not find help?		Lack of existing services Shame on reporting the situation	
COMMUNITY ENGAGEMENT		LIVELIHOOD			
Top 3 ways population communicates with humanitarian partners:	Staff from humanitarian agencies, Community leader or group, Local government office	Does the majority of the population on this site have access to farming lands?		Yes	
Top 3 ways humanitarian partners communicates with population:	Staff from humanitarian agencies, Community leader or group, Local government office	If yes, how long does it take the majority of the population to reach their farming land?		1-2 hrs	
Literacy level of majority of households	Neither read or write	Have households received agriculture inputs (seeds, tools) from a distribution at this site?		Yes	
Does majority of family members have legal documentation?	No				

Survey Date: 2019-12-04

Site Location: -19.644 , 34.725

Site Information				
Site Classification: Resettlement Site	 <p>■ % Male ■ % Female</p> <p><i>*The demographic have been obtained by using the demographic calculation method</i></p>			
Site type: Open				
Site Opening Date: 2019-04-27				
Province: Sofala				
District: Dondo				
Post: Dondo				
Locality: Mandruzi				
Age Range	% Male	% Female	Is there a Site Management Committee at the site?	Yes
< 1	1%	2%	Is there a Site Management Agency at the site?	Yes
1 - 5	6%	10%	Status	Open
6 - 17	29%	22%	Are the majority of the population living on site?	Yes
18 - 59	10%	18%	Is the site physically accessible?	Yes
60 +	0%	1%	Is there any possibility to become inaccessible in event of disaster?	No
			Is the site safe and secure?	Yes

Households 375

Individuals 1,856

The information included in this report was collected from 06/11/2019 to 13/11/2019.

To access DTM Mozambique products:

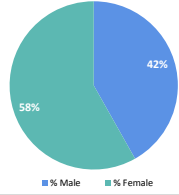
[Click here](#)

NEED	VULNERABILITIES	LAND TENURE
First need: Shelter	Pregnant women: 37	Number of Household renting land in place of origin: 375
Second need: Food	Breastfeeding mothers: 146	Number of Household owning land in place of origin: 0
Third need: Household Items (NFI)	Mental/Physical disability: 50	
	Chronic diseases: 43	
	Elderly without care givers: 0	
	Single female head of household: 108	
	Single male headed of household: 0	
	Elderly head of household: 27	
SHELTER	WASH	HEALTH
Top one NFI need not accessible to IDPs: Items for sleeping (mats blankets ..)	Main source of drinking water: Small water system	Availability of healthcare services on site: Yes
Top two NFI need not accessible to IDPs: Cooking Items (pots/pans)	Main problem with water: Long waiting time (queues)	Number of functioning healthcare facilities: 1
Top three NFI need not accessible to IDPs: Cooking Items (pots/pans) and Cooking stoves	Average daily water consumption per person: Unknown	Do people have access to healthcare services: N/A
Number of Household living outdoors: 0	Average wait time for water: More than 60 minutes	Time to reach the nearest health facility: More than 60 minutes
Number of Household living in emergency shelter: 375	Number of functional latrines at site: 60	Why people don't have access to healthcare? N/A
Number of Household living in permanent shelter: 0	Is there functional bathing space at site? No	Is medicines available for majority of the population: Yes
	Is there hand washing stations with water and soap close to latrines/bathing: Yes	During their pregnancy, are most women seeing a health professional? Yes
	How clean you think the site is in terms of waste? 1. Very clean	Do populations with HIV know where to go to seek treatment and care? Yes
	Do people live in areas where open defecation is frequently visible? No	Do people know where to go to seek Tuberculosis treatment and care? Yes
FOOD SECURITY	HEALTH	PROTECTION
Do most people have access to functioning market? No	Why people don't have access to market? Transport to market is too expensive Other	Is there security provider/mechanism that ensure safety of persons at the location? Yes
Have people received food from a distribution at site? No	When was the latest food distribution at this site? 0%	Is there a mechanism for referral for GBV survivors? Yes
		Is there a support mechanism for psychosocial needs of the population? Yes
EDUCATION	HEALTH	PROTECTION
Majority of the school age children have access to a functioning school: Yes	Availability of healthcare services on site: Yes	Does the women's, men, girls and boys know where to seek for help in cases of violation? Yes
Is the school functional (brick walls, windows, doors, writing board): No	Number of functioning healthcare facilities: 1	Main reasons survivors could not find help? Other
Number of school age children attending school: 957	Do people have access to healthcare services: N/A	
Walking time to the nearest education facility: Less than 15 minutes	Time to reach the nearest health facility: More than 60 minutes	
	Why people don't have access to healthcare? N/A	
MOBILITY	HEALTH	PROTECTION
Are the majority of the population living on this site? Yes	Is medicines available for majority of the population: Yes	
Province of Origin: Sofala	During their pregnancy, are most women seeing a health professional? Yes	
District of Origin: Dondo	Do populations with HIV know where to go to seek treatment and care? Yes	
Post of Origin: Dondo	Do people know where to go to seek Tuberculosis treatment and care? Yes	
Locality of Origin: Mandruzi	Has cholera been reported at this site since the cyclone? No	
	How many weeks ago was the last case reported? 0	
COMMUNITY ENGAGEMENT	HEALTH	LIVELIHOOD
Top 3 ways population communicates with humanitarian partners: Religious Leader or group, Community volunteer/mobilizers, Women's groups	Availability of healthcare services on site: Yes	Does the majority of the population on this site have access to farming lands? Yes
Top 3 ways humanitarian partners communicates with population: Staff from humanitarian agencies, Religious Leader or group, Call centre /hotline	Number of functioning healthcare facilities: 1	If yes, how long does it take the majority of the population to reach their farming land? 1-2 hrs
Literacy level of majority of households: Neither read or write	Do people have access to healthcare services: N/A	Have households received agriculture inputs (seeds, tools) from a distribution at this site? Yes
Does majority of family members have legal documentation? Yes	Time to reach the nearest health facility: More than 60 minutes	
	Why people don't have access to healthcare? N/A	
	Is medicines available for majority of the population: Yes	
	During their pregnancy, are most women seeing a health professional? Yes	
	Do populations with HIV know where to go to seek treatment and care? Yes	
	Do people know where to go to seek Tuberculosis treatment and care? Yes	
	Has cholera been reported at this site since the cyclone? No	
	How many weeks ago was the last case reported? 0	

Survey Date: 2019-12-04

Site Location: -19.99 , 33.421

Site Information	
Site Classification: Resettlement Site	Age Range
Site type: Open	% Male
Site Opening Date: 2019-03-17	% Female
Province: Manica	< 1
District: Sussundenga	1 - 5
Post: Dombe	6 - 17
Locality: Mabaia	18 - 59
	60 +
	Is there a Site Management Committee at the site?
	Is there a Site Management Agency at the site?
	Status
	Are the majority of the population living on site?
	Is the site physically accessible?
	Is there any possibility to become inaccessible in event of disaster?
	Is the site safe and secure?



*The demographic have been obtained by using the demographic calculation method

Households

86

Individuals

428

The information included in this report was collected from 06/11/2019 to 13/11/2019.

To access DTM Mozambique products:

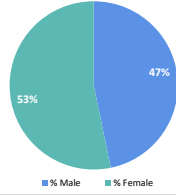
[Click here](#)

NEED	VULNERABILITIES	LAND TENURE
First need: Food	Pregnant women: 20	Number of Household renting land in place of origin: 0
Second need: Shelter	Elderly without care givers: 15	Number of Household owning land in place of origin: 86
Third need: Water	Breastfeeding mothers: 12	
	Mental/Physical disability: 13	
	Chronic diseases: 1	
	Single female head of household: 12	
	Single male headed of household: 12	
	Elderly head of household: 10	
SHELTER	WASH	HEALTH
Top one NFI need not accessible to IDPs: Mosquito nets	Main source of drinking water: Hand pumps	Availability of healthcare services on site: No
Top two NFI need not accessible to IDPs: Cooking items (pots/pans)	Main problem with water: None	Number of functioning healthcare facilities: N/A
Top three NFI need not accessible to IDPs: Other	Average daily water consumption per person: > 15 ltr	Do people have access to healthcare services: Do not know/No answer
Number of Household living outdoors: 0	Average wait time for water: Less than 15 minutes	Time to reach the nearest health facility: More than 60 minutes
Number of Household living in emergency shelter: 0	Number of functional latrines at site: 5	Why people don't have access to healthcare? Do not know/No answer
Number of Household living in permanent shelter: 86	Is there functional bathing space at site? No	Is medicines available for majority of the population: Do not know/ No answer
	Is there hand washing stations with water and soap close to latrines/bathing? Yes	During their pregnancy, are most women seeing a health professional? Yes
	How clean you think the site is in terms of waste? 3. More or less clean	Do populations with HIV know where to go to seek treatment and care? No
	Do people live in areas where open defecation is frequently visible? No	Do people know where to go to seek Tuberculosis treatment and care? Yes
FOOD SECURITY	HEALTH	PROTECTION
Do most people have access to functioning market? No	Why people don't have access to market? Market is not accessible	Is there security provider/mechanism that ensure safety of persons at the location? Yes
Have people received food from a distribution at site? Yes	When was the latest food distribution at this site? Last week	Is there a mechanism for referral for GBV survivors? Yes
		Is there a support mechanism for psychosocial needs of the population? Yes
EDUCATION	HEALTH	PROTECTION
Majority of the school age children have access to a functioning school: Yes	Availability of healthcare services on site: No	Does the women's, men, girls and boys know where to seek for help in cases of violation? Yes
Is the school functional (brick walls, windows, doors, writing board): No	Number of functioning healthcare facilities: N/A	Main reasons survivors could not find help? Fear of retaliation from the violator
Number of school age children attending school: 70	Do people have access to healthcare services: Do not know/No answer	
Walking time to the nearest education facility: Less than 15 minutes	Time to reach the nearest health facility: More than 60 minutes	
	Why people don't have access to healthcare? Do not know/No answer	
MOBILITY	HEALTH	PROTECTION
Are the majority of the population living on this site? Yes	Is medicines available for majority of the population: Do not know/ No answer	
Province of Origin: Manica	During their pregnancy, are most women seeing a health professional? Yes	
District of Origin: Sussundenga	Do populations with HIV know where to go to seek treatment and care? No	
Post of Origin: Dombe	Do people know where to go to seek Tuberculosis treatment and care? Yes	
Locality of Origin: Mabaia	Has cholera been reported at this site since the cyclone? No	
	How many weeks ago was the last case reported? 0	
COMMUNITY ENGAGEMENT	HEALTH	PROTECTION
Top 3 ways population communicates with humanitarian partners: Community leader or group, Community volunteer/mobilizers, Local government office	Availability of healthcare services on site: No	
Top 3 ways humanitarian partners communicates with population: Religious Leader or group, Community volunteer/mobilizers, Local government office	Number of functioning healthcare facilities: N/A	
Literacy level of majority of households: Neither read or write	Do people have access to healthcare services: Do not know/No answer	
Does majority of family members have legal documentation? Yes	Time to reach the nearest health facility: More than 60 minutes	
	Why people don't have access to healthcare? Do not know/No answer	
LIVELIHOOD	HEALTH	PROTECTION
	Is medicines available for majority of the population: Do not know/ No answer	
	During their pregnancy, are most women seeing a health professional? Yes	
	Do populations with HIV know where to go to seek treatment and care? No	
	Do people know where to go to seek Tuberculosis treatment and care? Yes	
	Has cholera been reported at this site since the cyclone? No	
	How many weeks ago was the last case reported? 0	

Survey Date: 2019-12-03

Site Location: -19.994 , 33.428

Site Information	
Site Classification: Resettlement Site	Age Range
Site type: Open	% Male
Site Opening Date: 2020-03-17	% Female
Province: Manica	< 1
District: Sussundenga	1 - 5
Post: Dombe	6 - 17
Locality: Bunga	18 - 59
	60 +
	Is there a Site Management Committee at the site?
	Is there a Site Management Agency at the site?
	Status
	Are the majority of the population living on site?
	Is the site physically accessible?
	Is there any possibility to become inaccessible in event of disaster?
	Is the site safe and secure?



*The demographic have been obtained by using the demographic calculation method

Households

263

Individuals

1,202

The information included in this report was collected from 06/11/2019 to 13/11/2019.

To access DTM Mozambique products:

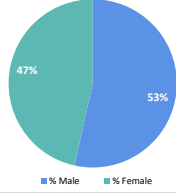
[Click here](#)

NEED	VULNERABILITIES	LAND TENURE
First need: Water	Pregnant women: 20	Number of Household renting land in place of origin: 0
Second need: Food	Elderly without care givers: 10	Number of Household owning land in place of origin: 263
Third need: Healthcare	Breastfeeding mothers: 15	
	Mental/Physical disability: 10	
	Chronic diseases: 0	
	Single female head of household: 2	
	Single male headed of household: 2	
	Elderly head of household: 5	
SHELTER	WASH	
Top one NFI need not accessible to IDPs: Mosquito nets	Main source of drinking water: Hand pumps	
Top two NFI need not accessible to IDPs: Cooking items (pots/pans)	Main problem with water: None	
Top three NFI need not accessible to IDPs: Hygiene products (for personal hygiene)	Average daily water consumption per person: 10 - 15 ltr	
Number of Household living outdoors: 0	Average wait time for water: Between 16 and 30 mintes	
Number of Household living in emergency shelter: 263	Number of functional latrines at site: 21	
Number of Household living in permanent shelter: 0	Is there functional bathing space at site? Yes	
	Is there hand washing stations with water and soap close to latrines/bathing Yes	
	How clean you think the site is in terms of waste? 5. Very dirty	
	Do people live in areas where open defecation is frequently visible? No	
FOOD SECURITY	HEALTH	
Do most people have access to functioning market? No	Availability of healthcare services on site: No	
Why people don't have access to market? Other	Number of functioning healthcare facilities: N/A	
Have people received food from a distribution at site? Yes	Do people have access to healthcare services: Other	
When was the latest food distribution at this site? Last two weeks	Time to reach the nearest health facility: 31 - 60 minutes	
	Why people don't have access to healthcare? Other	
	Is medicines available for majority of the population: Do not know/ No answer	
	During their pregnancy, are most women seeing a health professional? Do not know/No answer	
	Do populations with HIV know where to go to seek treatment and care? No	
	Do people know where to go to seek Tuberculosis treatment and care? No	
	Has cholera been reported at this site since the cyclone? No	
	How many weeks ago was the last case reported? 0	
MOBILITY	PROTECTION	
Are the majority of the population living on this site? Yes	Is there security provider/mechanism that ensure safety of persons at the location? Yes	
Province of Origin: Manica	Is there a mechanism for referral for GBV survivors? Yes	
District of Origin: Sussundenga	Is there a support mechanism for psychosocial needs of the population? Yes	
Post of Origin: Dombe	Does the women's, men, girls and boys know where to seek for help in cases of violation? No	
Locality of Origin: Mabaia	Main reasons survivors could not find help? Fear of retaliation from the violator	
COMMUNITY ENGAGEMENT	LIVELIHOOD	
Top 3 ways population communicates with humanitarian partners: Community leader or group, Community volunteer/mobilizers, Women's groups	Does the majority of the population on this site have access to farming lands? Yes	
Top 3 ways humanitarian partners communicates with population: Community leader or group, Community volunteer/mobilizers, Local government office	If yes, how long does it take the majority of the population to reach their farming land? <1 hr	
Literacy level of majority of households: Read and write moderately	Have households received agriculture inputs (seeds, tools) from a distribution at this site? Yes	
Does majority of family members have legal documentation? No		

Survey Date: 2019-12-05

Site Location: -19.918 , 33.309

Site Information	
Site Classification: Resettlement Site	Age Range
Site type: Open	% Male
Site Opening Date: 2019-12-09	% Female
Province: Manica	< 1
District: Sussundenga	1 - 5
Post: Dombe	6 - 17
Locality: Muoco	18 - 59
	60 +
	Is there a Site Management Committee at the site?
	Is there a Site Management Agency at the site?
	Status
	Are the majority of the population living on site?
	Is the site physically accessible?
	Is there any possibility to become inaccessible in event of disaster?
	Is the site safe and secure?



*The demographic have been obtained by using the demographic calculation method

Households

97

Individuals

359

The information included in this report was collected from 06/11/2019 to 13/11/2019.

To access DTM Mozambique products:

[Click here](#)

NEED	VULNERABILITIES	LAND TENURE
First need: Food	Pregnant women: 0	Number of Household renting land in place of origin: 0
Second need: Shelter	Elderly without care givers: 0	Number of Household owning land in place of origin: 97
Third need: Household Items (NFI)	Breastfeeding mothers: 0	
	Mental/Physical disability: 0	
	Chronic diseases: 0	
	Single female head of household: 0	
	Single male headed of household: 0	
	Elderly head of household: 0	
SHELTER	WASH	
Top one NFI need not accessible to IDPs: Closed containers to transport and /or store water	Main source of drinking water: Hand pumps	
Top two NFI need not accessible to IDPs: Mosquito nets	Main problem with water: None	
Top three NFI need not accessible to IDPs: Cooking items (pots/pans)	Average daily water consumption per person: 10 - 15 ltr	
Number of Household living outdoors: 0	Average wait time for water: Between 31 and 60 minutes	
Number of Household living in emergency shelter: 97	Number of functional latrines at site: 20	
Number of Household living in permanent shelter: 0	Is there functional bathing space at site? Yes	
	Is there hand washing stations with water and soap close to latrines/bathing Yes, but without soap	
	How clean you think the site is in terms of waste? 2. Clean	
	Do people live in areas where open defecation is frequently visible? No	
FOOD SECURITY	HEALTH	
Do most people have access to functioning market? No	Availability of healthcare services on site: No	
Why people don't have access to market? Other	Number of functioning healthcare facilities: N/A	
Have people received food from a distribution at site? Yes	Do people have access to healthcare services: Other	
When was the latest food distribution at this site? Last two weeks	Time to reach the nearest health facility: No reachable health facility	
	Why people don't have access to healthcare? Other	
EDUCATION	Is medicines available for majority of the population: No	
Majority of the school age children have access to a functioning school Yes	During their pregnancy, are most women seeing a health professional? Yes	
Is the school functional (brick walls, windows, doors, writing board) No	Do populations with HIV know where to go to seek treatment and care? Yes	
Number of school age children attending school: 0	Do people know where to go to seek Tuberculosis treatment and care? Yes	
Walking time to the nearest education facility: 31 - 60 minutes	Has cholera been reported at this site since the cyclone? No	
	How many weeks ago was the last case reported? 0	
MOBILITY	PROTECTION	
Are the majority of the population living on this site? Yes	Is there security provider/mechanism that ensure safety of persons at the location? Yes	
Province of Origin: Manica	Is there a mechanism for referral for GBV survivors? No	
District of Origin: Sussundenga	Is there a support mechanism for psychosocial needs of the population? No	
Post of Origin: Dombe	Does the women's, men, girls and boys know where to seek for help in cases of violation? Yes	
Locality of Origin: Muoco	Main reasons survivors could not find help? Fear of retaliation from the violator	
COMMUNITY ENGAGEMENT	LIVELIHOOD	
Top 3 ways population communicates with humanitarian partners: Staff from humanitarian agencies, Community leader or group, Local government office	Does the majority of the population on this site have access to farming lands? Yes	
Top 3 ways humanitarian partners communicates with population: Staff from humanitarian agencies, Religious Leader or group, Local government office	If yes, how long does it take the majority of the population to reach their farming land? 2-3 hrs	
Literacy level of majority of households: Neither read or write	Have households received agriculture inputs (seeds, tools) from a distribution at this site? Yes	
Does majority of family members have legal documentation? No		

Survey Date: 2019-12-03

Site Location: -19.917 , 33.663

		Site Information					
Site Classification:	Resettlement Site		Age Range	% Male	% Female	Is there a Site Management Committee at the site?	Yes
Site type:	Open		< 1	2%	2%	Is there a Site Management Agency at the site?	Yes
Site Opening Date:	2019-03-14		1 - 5	7%	8%	Status	Open
Province:	Manica		6 - 17	14%	19%	Are the majority of the population living on site?	Yes
District:	Sussundenga		18 - 59	25%	22%	Is the site physically accessible?	Yes
Post:	Dombe		60 +	1%	0%	Is there any possibility to become inaccessible in event of disaster?	Yes
Locality:	Mubco		*The demographic have been obtained by using the demographic calculation method			Is the site safe and secure?	Yes

Households

194

Individuals

830

The information included in this report was collected from 06/11/2019 to 13/11/2019.

To access DTM Mozambique products:

[Click here](#)

NEED		VULNERABILITIES		LAND TENURE	
First need:	Shelter	Pregnant women:	12	Elderly without care givers:	47
Second need:	Healthcare	Breastfeeding mothers:	35	Single female head of household:	0
Third need:	Household Items (NFI)	Mental/Physical disability:	6	Single male headed of household:	0
		Chronic diseases:	0	Elderly head of household:	0
SHELTER		WASH		Number of Household renting land in place of origin:	
Top one NFI need not accessible to IDPs:	Shoes and clothes	Main source of drinking water:	Hand pumps	0	
Top two NFI need not accessible to IDPs:	Mosquito nets	Main problem with water:	None	Number of Household owning land in place of origin:	
Top three NFI need not accessible to IDPs:	Items for sleeping (mats blankets)	Average daily water consumption per person:	> 15 ltr	194	
Number of Household living outdoors:	0	Average wait time for water:	Between 31 and 60 minutes		
Number of Household living in emergency shelter:	194	Number of functional latrines at site:	108		
Number of Household living in permanent shelter:	0	Is there functional bathing space at site?	No		
		Is there hand washing stations with water and soap close to latrines/bathing	Yes, but without soap		
		How clean you think the site is in terms of waste?	2. Clean		
		Do people live in areas where open defecation is frequently visible?	No		
FOOD SECURITY		HEALTH			
Do most people have access to functioning market?	No	Availability of healthcare services on site:	No		
Why people don't have access to market?	Other	Number of functioning healthcare facilities:	N/A		
Have people received food from a distribution at site?	Yes	Do people have access to healthcare services:	Other		
When was the latest food distribution at this site?	Last week	Time to reach the nearest health facility:	More than 60 minutes		
EDUCATION		Why people don't have access to healthcare?		Other	
Majority of the school age children have access to a functioning school	Yes	Is medicines available for majority of the population:	No		
Is the school functional (brick walls, windows, doors, writing board)	Yes	During their pregnancy, are most women seeing a health professional?	No		
Number of school age children attending school:	137	Do populations with HIV know where to go to seek treatment and care?	Yes		
Walking time to the nearest education facility:	Less than 15 minutes	Do people know where to go to seek Tuberculosis treatment and care?	Yes		
		Has cholera been reported at this site since the cyclone?	No		
		How many weeks ago was the last case reported?	0		
MOBILITY		PROTECTION			
Are the majority of the population living on this site?	Yes	Is there security provider/mechanism that ensure safety of persons at the location?	Yes		
Province of Origin:	Manica	Is there a mechanism for referral for GBV survivors?	Yes		
District of Origin:	Sussundenga	Is there a support mechanism for psychosocial needs of the population?	No		
Post of Origin:	Dombe	Does the women's, men, girls and boys know where to seek for help in cases of violation	Yes		
Locality of Origin:	Matarara	Main reasons survivors could not find help?	Fear of retaliation from the violator		
COMMUNITY ENGAGEMENT		LIVELIHOOD			
Top 3 ways population communicates with humanitarian partners:	Religious Leader or group, Community leader or group, Local government office	Does the majority of the population on this site have access to farming lands?	Yes		
Top 3 ways humanitarian partners communicates with population:	Religious Leader or group, Community leader or group, Local government office	If yes, how long does it take the majority of the population to reach their farming land?	2-3 hrs		
Literacy level of majority of households	Neither read or write	Have households received agriculture inputs (seeds, tools) from a distribution at this site?	Yes		
Does majority of family members have legal documentation?	Yes				

Survey Date: 2019-12-06

Site Location: -16.137199 , 33.602299

		Site Information					
Site Classification:	Resettlement Site		Age Range	% Male	% Female	Is there a Site Management Committee at the site?	Yes
Site type:	Open		< 1	0%	0%	Is there a Site Management Agency at the site?	Yes
Site Opening Date:	2019-12-28		1 - 5	10%	8%	Status	Open
Province:	Tete		6 - 17	23%	18%	Are the majority of the population living on site?	Yes
District:	Cidade De Tete		18 - 59	20%	19%	Is the site physically accessible?	Yes
Post:	Cidade De Tete		60 +	1%	1%	Is there any possibility to become inaccessible in event of disaster?	Yes
Locality:	Cidade de Tete		*The demographic have been obtained by using the demographic calculation method			Is the site safe and secure?	Yes

Households

565

Individuals

2,840

The information included in this report was collected from 06/11/2019 to 13/11/2019.

To access DTM Mozambique products:

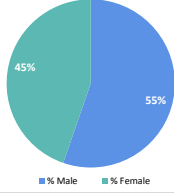
[Click here](#)

NEED		VULNERABILITIES		LAND TENURE	
First need:	Food	Pregnant women:	6	Elderly without care givers:	0
Second need:	Water	Breastfeeding mothers:	13	Single female head of household:	55
Third need:	Shelter	Mental/Physical disability:	15	Single male headed of household:	3
		Chronic diseases:	15	Elderly head of household:	1
SHELTER		WASH		Number of Household owning land in place of origin:	
Top one NFI need not accessible to IDPs:	Closed containers to transport and /or store water	Main source of drinking water:	Lagoons and waterways	0	
Top two NFI need not accessible to IDPs:	Mosquito nets	Main problem with water:	Shortage for human consumption		
Top three NFI need not accessible to IDPs:	Cooking items (pots/pans)	Average daily water consumption per person:	Unknown	Number of Household owning land in place of origin:	
Number of Household living outdoors:	0	Average wait time for water:	More than 60 minutes	565	
Number of Household living in emergency shelter:	565	Number of functional latrines at site:	44		
Number of Household living in permanent shelter:	0	Is there functional bathing space at site?	Yes		
		Is there hand washing stations with water and soap close to latrines/bathing	Yes		
		How clean you think the site is in terms of waste?	3. More or less clean		
		Do people live in areas where open defecation is frequently visible?	Yes		
FOOD SECURITY		HEALTH			
Do most people have access to functioning market?	No	Availability of healthcare services on site:	Yes		
Why people don't have access to market?	Transportation to market is not currently	Number of functioning healthcare facilities:	1		
Have people received food from a distribution at site?	Yes	Do people have access to healthcare services:	N/A		
When was the latest food distribution at this site?	More than three weeks	Time to reach the nearest health facility:	31 - 60 minutes		
		Why people don't have access to healthcare?	N/A		
		Is medicines available for majority of the population:	Yes		
		During their pregnancy, are most women seeing a health professional?	Yes		
		Do populations with HIV know where to go to seek treatment and care?	Yes		
		Do people know where to go to seek Tuberculosis treatment and care?	Yes		
		Has cholera been reported at this site since the cyclone?	No		
		How many weeks ago was the last case reported?	0		
EDUCATION		PROTECTION			
Majority of the school age children have access to a functioning school	Yes	Is there security provider/mechanism that ensure safety of persons at the location?	Yes		
Is the school functional (brick walls, windows, doors, writing board)	Yes	Is there a mechanism for referral for GBV survivors?	No		
Number of school age children attending school:	1182	Is there a support mechanism for psychosocial needs of the population?	No		
Walking time to the nearest education facility:	31 - 60 minutes	Does the women's, men, girls and boys know where to seek for help in cases of violation	Yes		
		Main reasons survivors could not find help?	Lack of confidence on the existing services Shame on reporting the situation Fear of retaliation from		
MOBILITY		LIVELIHOOD			
Are the majority of the population living on this site?	Yes	Does the majority of the population on this site have access to farming lands?	No		
Province of Origin:	Tete	If yes, how long does it take the majority of the population to reach their farming land?	UNKNOWN		
District of Origin:	Cidade De Tete	Have households received agriculture inputs (seeds, tools) from a distribution at this site?	Yes		
Post of Origin:	Cidade De Tete				
Locality of Origin:	Cidade de Tete				
COMMUNITY ENGAGEMENT					
Top 3 ways population communicates with humanitarian partners:	Radio programme in-calls, Religious Leader or group, Community leader or group				
Top 3 ways humanitarian partners communicates with population:	Radio, Religious Leader or group, Community leader or group				
Literacy level of majority of households	Read and write moderately				
Does majority of family members have legal documentation?	Yes				

Survey Date: 2019-12-04

Site Location: -19.947, 34.07

Site Information		Age Range	% Male	% Female	Is there a Site Management Committee at the site?	Yes
Site Classification:	Resettlement Site	< 1	0%	1%	Is there a Site Management Agency at the site?	Yes
Site type:	Open	1 - 5	8%	14%	Status	Open
Site Opening Date:	2019-06-07	6 - 17	22%	13%	Are the majority of the population living on site?	Yes
Province:	Sofala	18 - 59	22%	15%	Is the site physically accessible?	Yes
District:	Buzi	60 +	2%	1%	Is there any possibility to become inaccessible in event of disaster?	Yes
Post:	Estaquinha	*The demographic have been obtained by using the demographic calculation method			Is the site safe and secure?	Yes
Locality:	Estaquinha					



Households

189

Individuals

935

The information included in this report was collected from 06/11/2019 to 13/11/2019.

To access DTM Mozambique products:

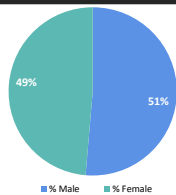
[Click here](#)

NEED	VULNERABILITIES	LAND TENURE
First need: Food	Pregnant women: 13	Number of Household renting land in place of origin: 0
Second need: Shelter	Breastfeeding mothers: 65	Number of Household owning land in place of origin: 189
Third need: Water	Mental/Physical disability: 17	
	Chronic diseases: 19	
	Elderly without care givers: 0	
	Single female head of household: 2	
	Single male headed of household: 50	
	Elderly head of household: 54	
SHELTER	WASH	
Top one NFI need not accessible to IDPs: Shoes and clothes	Main source of drinking water: Other	
Top two NFI need not accessible to IDPs: Cooking stoves	Main problem with water: Flavour/Taste	
Top three NFI need not accessible to IDPs: Soap/detergent for washing clothes	Average daily water consumption per person: 5 - 10 ltr	
Number of Household living outdoors: 0	Average wait time for water: Between 16 and 30 mintes	
Number of Household living in emergency shelter: 170	Number of functional latrines at site: 31	
Number of Household living in permanent shelter: 19	Is there functional bathing space at site? Yes	
	Is there hand washing stations with water and soap close to latrines/bathing Yes	
	How clean you think the site is in terms of waste? 2. Clean	
	Do people live in areas where open defecation is frequently visible? No	
FOOD SECURITY	HEALTH	
Do most people have access to functioning market? Yes	Availability of healthcare services on site: Yes	
Why people don't have access to market? 0	Number of functioning healthcare facilities: 1	
Have people received food from a distribution at site? Yes	Do people have access to healthcare services: N/A	
When was the latest food distribution at this site? Last two weeks	Time to reach the nearest health facility: More than 60 minutes	
EDUCATION		
Majority of the school age children have access to a functioning school Yes	Why people don't have access to healthcare? N/A	
Is the school functional (brick walls, windows, doors, writing board) Yes	Is medicines available for majority of the population: Yes	
Number of school age children attending school: 95	During their pregnancy, are most women seeing a health professional? Yes	
Walking time to the nearest education facility: 31 - 60 minutes	Do populations with HIV know where to go to seek treatment and care? Yes	
MOBILITY		
Are the majority of the population living on this site? Yes	Do people know where to go to seek Tuberculosis treatment and care? Yes	
Province of Origin: Sofala	Has cholera been reported at this site since the cyclone? Yes	
District of Origin: Buzi	How many weeks ago was the last case reported? 4	
Post of Origin: Estaquinha	PROTECTION	
Locality of Origin: Estaquinha	Is there security provider/mechanism that ensure safety of persons at the location? Yes	
	Is there a mechanism for referral for GBV survivors? Yes	
	Is there a support mechanism for psychosocial needs of the population? Yes	
	Does the women's, men, girls and boys know where to seek for help in cases of violation? Yes	
	Main reasons survivors could not find help? Fear of retaliation from the violator	
COMMUNITY ENGAGEMENT	LIVELIHOOD	
Top 3 ways population communicates with humanitarian partners: Radio programme in-calls, Community leader or group	Does the majority of the population on this site have access to farming lands? Yes	
Top 3 ways humanitarian partners communicates with population: Radio	If yes, how long does it take the majority of the population to reach their farming land? 1-2 hrs	
Literacy level of majority of households: Neither read or write	Have households received agriculture inputs (seeds, tools) from a distribution at this site? Yes	
Does majority of family members have legal documentation? Yes		

Survey Date: 2019-12-04

Site Location: -19.877 , 34.346

Site Information	
Site Classification: Resettlement Site	Age Range
Site type: Open	% Male
Site Opening Date: 2019-05-15	% Female
Province: Sofala	< 1
District: Buzi	1 - 5
Post: Buzi	6 - 17
Locality: Guara Guara	18 - 59
	60 +
	Is there a Site Management Committee at the site?
	Is there a Site Management Agency at the site?
	Status
	Are the majority of the population living on site?
	Is the site physically accessible?
	Is there any possibility to become inaccessible in event of disaster?
	Is the site safe and secure?



*The demographic have been obtained by using the demographic calculation method

Households 265
Individuals 847

The information included in this report was collected from 06/11/2019 to 13/11/2019.

To access DTM Mozambique products:

[Click here](#)

NEED

First need:	Food
Second need:	Household Items (NFI)
Third need:	Shelter


VULNERABILITIES

Pregnant women:	12	Elderly without care givers:	0
Breastfeeding mothers:	2	Single female head of household:	2
Mental/Physical disability:	5	Single male headed of household:	1
Chronic diseases:	29	Elderly head of household:	0


LAND TENURE

Number of Household renting land in place of origin:	0
Number of Household owning land in place of origin:	265


SHELTER

Top one NFI need not accessible to IDPs:	Hygiene products (for personal hygiene)
Top two NFI need not accessible to IDPs:	Closed containers to transport and /or store water
Top three NFI need not accessible to IDPs:	Cooking items (pots/pans)
Number of Household living outdoors:	0
Number of Household living in emergency shelter:	252
Number of Household living in permanent shelter:	13


WASH

Main source of drinking water:	Protected well
Main problem with water:	None
Average daily water consumption per person:	> 15 ltr
Average wait time for water:	No wait
Number of functional latrines at site:	265
Is there functional bathing space at site?	No
Is there hand washing stations with water and soap close to latrines/bathing	Yes
How clean you think the site is in terms of waste?	2. Clean
Do people live in areas where open defecation is frequently visible?	No


FOOD SECURITY

Do most people have access to functioning market?	No
Why people don't have access to market?	No money to purchase items
Have people received food from a distribution at site?	Yes
When was the latest food distribution at this site?	Last two weeks


HEALTH

Availability of healthcare services on site:	No
Number of functioning healthcare facilities:	N/A
Do people have access to healthcare services:	Do not know/No answer
Time to reach the nearest health facility:	16 - 30 minutes
Why people don't have access to healthcare?	Do not know/No answer
Is medicines available for majority of the population:	Yes
During their pregnancy, are most women seeing a health professional?	Yes
Do populations with HIV know where to go to seek treatment and care?	Yes
Do people know where to go to seek Tuberculosis treatment and care?	Yes
Has cholera been reported at this site since the cyclone?	No
How many weeks ago was the last case reported?	0


EDUCATION

Majority of the school age children have access to a functioning school	Yes
Is the school functional (brick walls, windows, doors, writing board)	Yes
Number of school age children attending school:	125
Walking time to the nearest education facility:	31 - 60 minutes


MOBILITY

Are the majority of the population living on this site?	Yes
Province of Origin:	Sofala
District of Origin:	Buzi
Post of Origin:	Buzi
Locality of Origin:	Guara Guara


PROTECTION

Is there security provider/mechanism that ensure safety of persons at the location?	Yes
Is there a mechanism for referral for GBV survivors?	Yes
Is there a support mechanism for psychosocial needs of the population?	Yes


COMMUNITY ENGAGEMENT

Top 3 ways population communicates with humanitarian partners:	Religious Leader or group, Community leader or group, Women's groups	Does the women's, men, girls and boys know where to seek for help in cases of violation	Yes
Top 3 ways humanitarian partners communicates with population:	Religious Leader or group, Community leader or group, Women's groups	Main reasons survivors could not find help?	Shame on reporting the situation
Literacy level of majority of households	Read and write moderately		
Does majority of family members have legal documentation?	No		

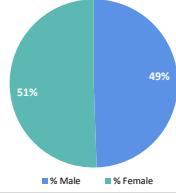

LIVELIHOOD

Does the majority of the population on this site have access to farming lands?	No
If yes, how long does it take the majority of the population to reach their farming land?	UNKNOWN
Have households received agriculture inputs (seeds, tools) from a distribution at this site?	Yes

Survey Date: 2019-12-05

Site Location: -19.86, 34.454

Site Information	
Site Classification: Resettlement Site	Age Range
Site type: Open	% Male
Site Opening Date: 2019-05-07	% Female
Province: Sofala	< 1
District: Buzi	1 - 5
Post: Buzi	6 - 17
Locality: Guara Guara	18 - 59
	60 +
	Is there a Site Management Committee at the site?
	Is there a Site Management Agency at the site?
	Status
	Are the majority of the population living on site?
	Is the site physically accessible?
	Is there any possibility to become inaccessible in event of disaster?
	Is the site safe and secure?



*The demographic have been obtained by using the demographic calculation method

Households 1,594

Individuals 10,258

The information included in this report was collected from 06/11/2019 to 13/11/2019.

To access DTM Mozambique products:

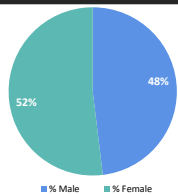
[Click here](#)

NEED	VULNERABILITIES	LAND TENURE
First need: Food	Pregnant women: 26	Number of Household renting land in place of origin: 0
Second need: Shelter	Elderly without care givers: 1	Number of Household owning land in place of origin: 1594
Third need: Latrines	Breastfeeding mothers: 12	
	Single female head of household: 2	
	Mental/Physical disability: 199	
	Single male headed of household: 1	
	Chronic diseases: 225	
	Elderly head of household: 0	
SHELTER	WASH	
Top one NFI need not accessible to IDPs: Hygiene products (for personal hygiene)	Main source of drinking water: Open well	
Top two NFI need not accessible to IDPs: Mosquito nets	Main problem with water: None	
Top three NFI need not accessible to IDPs: Closed containers to transport and /or store water	Average daily water consumption per person: > 15 ltr	
Number of Household living outdoors: 0	Average wait time for water: Less than 15 minutes	
Number of Household living in emergency shelter: 1592	Number of functional latrines at site: 1172	
Number of Household living in permanent shelter: 2	Is there functional bathing space at site? Yes	
	Is there hand washing stations with water and soap close to latrines/bathing Yes	
	How clean you think the site is in terms of waste? 2. Clean	
	Do people live in areas where open defecation is frequently visible? No	
FOOD SECURITY	HEALTH	
Do most people have access to functioning market? Yes	Availability of healthcare services on site: Yes	
Why people don't have access to market? 0	Number of functioning healthcare facilities: 1	
Have people received food from a distribution at site? Yes	Do people have access to healthcare services: N/A	
When was the latest food distribution at this site? Last two weeks	Time to reach the nearest health facility: More than 60 minutes	
	Why people don't have access to healthcare? N/A	
	Is medicines available for majority of the population: Yes	
	During their pregnancy, are most women seeing a health professional? Yes	
	Do populations with HIV know where to go to seek treatment and care? Yes	
	Do people know where to go to seek Tuberculosis treatment and care? Yes	
	Has cholera been reported at this site since the cyclone? No	
	How many weeks ago was the last case reported? 0	
EDUCATION	PROTECTION	
Majority of the school age children have access to a functioning school Yes	Is there security provider/mechanism that ensure safety of persons at the location? Yes	
Is the school functional (brick walls, windows, doors, writing board) Yes	Is there a mechanism for referral for GBV survivors? Yes	
Number of school age children attending school: 2347	Is there a support mechanism for psychosocial needs of the population? Yes	
Walking time to the nearest education facility: 16 - 30 minutes	Does the women's, men, girls and boys know where to seek for help in cases of violation? Yes	
	Main reasons survivors could not find help? Lack of existing services	
MOBILITY	LIVELIHOOD	
Are the majority of the population living on this site? Yes	Does the majority of the population on this site have access to farming lands? Yes	
Province of Origin: Sofala	If yes, how long does it take the majority of the population to reach their farming land? <1 hr	
District of Origin: Buzi	Have households received agriculture inputs (seeds, tools) from a distribution at this site? Yes	
Post of Origin: Buzi		
Locality of Origin: Guara Guara		
COMMUNITY ENGAGEMENT		
Top 3 ways population communicates with humanitarian partners: Community leader or group, Call centre /hotlin, Community volunteer/mobilizers		
Top 3 ways humanitarian partners communicates with population: Community leader or group, Call centre /hotline		
Literacy level of majority of households: Neither read or write		
Does majority of family members have legal documentation? Yes		

Survey Date: 2019-12-04

Site Location: -19.979447, 33.589159

Site Information	
Site Classification: Resettlement Site	Age Range
Site type: Open	% Male
Site Opening Date: 2019-05-15	% Female
Province: Sofala	< 1
District: Chibabava	1 - 5
Post: Goonda	6 - 17
Locality: Chinhica	18 - 59
	60 +
	Is there a Site Management Committee at the site?
	Is there a Site Management Agency at the site?
	Status
	Are the majority of the population living on site?
	Is the site physically accessible?
	Is there any possibility to become inaccessible in event of disaster?
	Is the site safe and secure?



*The demographic have been obtained by using the demographic calculation method

Households

160

Individuals

915

The information included in this report was collected from 06/11/2019 to 13/11/2019.

To access DTM Mozambique products:

[Click here](#)

NEED	VULNERABILITIES	LAND TENURE
First need: Education	Pregnant women: 40	Number of Household renting land in place of origin: 0
Second need: Food	Elderly without care givers: 3	Number of Household owning land in place of origin: 160
Third need: Household Items (NFI)	Breastfeeding mothers: 35	
	Mental/Physical disability: 24	
	Chronic diseases: 6	
	Single female head of household: 5	
	Single male headed of household: 3	
	Elderly head of household: 3	
SHELTER	WASH	
Top one NFI need not accessible to IDPs: Mosquito nets	Main source of drinking water: Hand pumps	
Top two NFI need not accessible to IDPs: Items for sleeping (mats blankets ..)	Main problem with water: Flavour/Taste	
Top three NFI need not accessible to IDPs: Cooking items (pots/pans)	Average daily water consumption per person: > 15 ltr	
Number of Household living outdoors: 0	Average wait time for water: Between 16 and 30 mintes	
Number of Household living in emergency shelter: 160	Number of functional latrines at site: 160	
Number of Household living in permanent shelter: 0	Is there functional bathing space at site? Yes	
	Is there hand washing stations with water and soap close to latrines/bathing None	
	How clean you think the site is in terms of waste? 1. Very clean	
	Do people live in areas where open defecation is frequently visible? No	
FOOD SECURITY	HEALTH	
Do most people have access to functioning market? No	Availability of healthcare services on site: Yes	
Why people don't have access to market? Market is not accessible No money to	Number of functioning healthcare facilities: 1	
Have people received food from a distribution at site? Yes	Do people have access to healthcare services: N/A	
When was the latest food distribution at this site? Last week	Time to reach the nearest health facility: More than 60 minutes	
	Why people don't have access to healthcare? N/A	
EDUCATION	Is medicines available for majority of the population: Yes	
Majority of the school age children have access to a functioning school Yes	During their pregnancy, are most women seeing a health professional? Yes	
Is the school functional (brick walls, windows, doors, writing board) No	Do populations with HIV know where to go to seek treatment and care? Yes	
Number of school age children attending school: 267	Do people know where to go to seek Tuberculosis treatment and care? Yes	
Walking time to the nearest education facility: 31 - 60 minutes	Has cholera been reported at this site since the cyclone? No	
	How many weeks ago was the last case reported? 0	
MOBILITY	PROTECTION	
Are the majority of the population living on this site? Yes	Is there security provider/mechanism that ensure safety of persons at the location? Yes	
Province of Origin: Sofala	Is there a mechanism for referral for GBV survivors? Yes	
District of Origin: Chibabava	Is there a support mechanism for psychosocial needs of the population? No	
Post of Origin: Goonda	Does the women's, men, girls and boys know where to seek for help in cases of violation? Yes	
Locality of Origin: Chinhica	Main reasons survivors could not find help? Lack of confidence on the existing services Shame on reporting the situation Fear of retaliation from	
COMMUNITY ENGAGEMENT	LIVELIHOOD	
Top 3 ways population communicates with humanitarian partners: Religious Leader or group, Community leader or group, Local government office	Does the majority of the population on this site have access to farming lands? Yes	
Top 3 ways humanitarian partners communicates with population: Religious Leader or group, Community volunteer/mobilizers, Local government office	If yes, how long does it take the majority of the population to reach their farming land? <1 hr	
Literacy level of majority of households: Neither read or write	Have households received agriculture inputs (seeds, tools) from a distribution at this site? No	
Does majority of family members have legal documentation? No		

Survey Date: 2019-12-10

Site Location: -19.941, 33.491

Site Information				
Site Classification: Resettlement Site	<p>■ % Male ■ % Female</p> <p><i>*The demographic have been obtained by using the demographic calculation method</i></p>			
Site type: Open				
Site Opening Date: 2019-07-01				
Province: Manica				
District: Sussundenga				
Post: Dombe				
Locality: Matarara				
Age Range	% Male	% Female	Is there a Site Management Committee at the site?	Yes
< 1	4%	6%	Is there a Site Management Agency at the site?	Yes
1 - 5	11%	14%	Status	Open
6 - 17	13%	24%	Are the majority of the population living on site?	Yes
18 - 59	10%	16%	Is the site physically accessible?	Yes
60 +	0%	1%	Is there any possibility to become inaccessible in event of disaster?	No
			Is the site safe and secure?	Yes

Households

217

Individuals

764

The information included in this report was collected from 06/11/2019 to 13/11/2019.

To access DTM Mozambique products:

[Click here](#)

NEED		VULNERABILITIES		LAND TENURE	
First need: Other		Pregnant women: 13	Elderly without care givers: 0	Number of Household renting land in place of origin: 0	
Second need: Healthcare		Breastfeeding mothers: 16	Single female head of household: 14	Number of Household owning land in place of origin: 217	
Third need: Education		Mental/Physical disability: 9	Single male headed of household: 0		
		Chronic diseases: 0	Elderly head of household: 0		
SHELTER		WASH			
Top one NFI need not accessible to IDPs: Mosquito nets		Main source of drinking water: Hand pumps			
Top two NFI need not accessible to IDPs: Items for sleeping (mats/blankets...)		Main problem with water: None			
Top three NFI need not accessible to IDPs: Cooking items (pots/pans)		Average daily water consumption per person: > 15 ltr			
Number of Household living outdoors: 0		Average wait time for water: Between 31 and 60 minutes			
Number of Household living in emergency shelter: 217		Number of functional latrines at site: 4			
Number of Household living in permanent shelter: 0		Is there functional bathing space at site? Yes			
		Is there hand washing stations with water and soap close to latrines/bathing? Yes			
		How clean you think the site is in terms of waste? 3. More or less clean			
		Do people live in areas where open defecation is frequently visible? Yes			
FOOD SECURITY		HEALTH			
Do most people have access to functioning market? No		Availability of healthcare services on site: No			
Why people don't have access to market? Other		Number of functioning healthcare facilities: N/A			
Have people received food from a distribution at site? Yes		Do people have access to healthcare services: Other			
When was the latest food distribution at this site? More than three weeks		Time to reach the nearest health facility: More than 60 minutes			
EDUCATION					
Majority of the school age children have access to a functioning school: Yes		Why people don't have access to healthcare? Other			
Is the school functional (brick walls, windows, doors, writing board): No		Is medicines available for majority of the population: No			
Number of school age children attending school: 286		During their pregnancy, are most women seeing a health professional? Yes			
Walking time to the nearest education facility: 16 - 30 minutes		Do populations with HIV know where to go to seek treatment and care? Yes			
		Do people know where to go to seek Tuberculosis treatment and care? Yes			
		Has cholera been reported at this site since the cyclone? No			
		How many weeks ago was the last case reported? 0			
MOBILITY		PROTECTION			
Are the majority of the population living on this site? Yes		Is there security provider/mechanism that ensure safety of persons at the location? Yes			
Province of Origin: Manica		Is there a mechanism for referral for GBV survivors? No			
District of Origin: Sussundenga		Is there a support mechanism for psychosocial needs of the population? No			
Post of Origin: Dombe		Does the women's, men, girls and boys know where to seek for help in cases of violation? No			
Locality of Origin: Matarara		Main reasons survivors could not find help? Other			
COMMUNITY ENGAGEMENT		LIVELIHOOD			
Top 3 ways population communicates with humanitarian partners: Staff from humanitarian agencies, Community leader or group, Local government office		Does the majority of the population on this site have access to farming lands? Yes			
Top 3 ways humanitarian partners communicates with population: Staff from humanitarian agencies, Community leader or group, Local government office		If yes, how long does it take the majority of the population to reach their farming land? 1-2 hrs			
Literacy level of majority of households: Neither read or write		Have households received agriculture inputs (seeds, tools) from a distribution at this site? Yes			
Does majority of family members have legal documentation? Yes					

Survey Date: 2019-12-03

Site Location: -19.174 , 34.217

Site Information				
Site Classification: Resettlement Site	<p>■ % Male ■ % Female</p> <p><i>*The demographic have been obtained by using the demographic calculation method</i></p>			
Site type: Open				
Site Opening Date: 2018-04-13				
Province: Sofala				
District: Nhamatanda				
Post: Nhamatanda				
Locality: Metuchira				
Age Range	% Male	% Female	Is there a Site Management Committee at the site?	No
< 1	7%	6%	Is there a Site Management Agency at the site?	No
1 - 5	7%	6%	Status	Open
6 - 17	17%	20%	Are the majority of the population living on site?	Yes
18 - 59	17%	13%	Is the site physically accessible?	Yes
60 +	5%	2%	Is there any possibility to become inaccessible in event of disaster?	No
			Is the site safe and secure?	Yes

Households

295

Individuals

2,080

The information included in this report was collected from 06/11/2019 to 13/11/2019.

To access DTM Mozambique products:

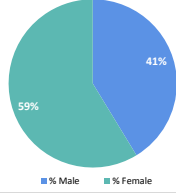
[Click here](#)

NEED	VULNERABILITIES	LAND TENURE
First need: Shelter	Pregnant women: 40	Elderly without care givers: 0
Second need: Healthcare	Breastfeeding mothers: 124	Single female head of household: 0
Third need: Education	Mental/Physical disability: 48	Single male headed of household: 0
	Chronic diseases: 45	Elderly head of household: 0
SHELTER	WASH	
Top one NFI need not accessible to IDPs: Cooking stoves	Main source of drinking water: Other	Number of Household renting land in place of origin: 207
Top two NFI need not accessible to IDPs: Hygiene products (for personal hygiene)	Main problem with water: None	Number of Household owning land in place of origin: 207
Top three NFI need not accessible to IDPs: Soap/detergent for washing clothes	Average daily water consumption per person: > 15 ltr	
Number of Household living outdoors: 0	Average wait time for water: More than 60 minutes	
Number of Household living in emergency shelter: 277	Number of functional latrines at site: 293	
Number of Household living in permanent shelter: 18	Is there functional bathing space at site? No	
	Is there hand washing stations with water and soap close to latrines/bathing? Yes	
	How clean you think the site is in terms of waste? 3. More or less clean	
	Do people live in areas where open defecation is frequently visible? No	
FOOD SECURITY	HEALTH	
Do most people have access to functioning market? Yes	Availability of healthcare services on site: Yes	
Why people don't have access to market? 0	Number of functioning healthcare facilities: 2	
Have people received food from a distribution at site? Yes	Do people have access to healthcare services: N/A	
When was the latest food distribution at this site? Last week	Time to reach the nearest health facility: More than 60 minutes	
EDUCATION		
Majority of the school age children have access to a functioning school? Yes	Why people don't have access to healthcare? N/A	
Is the school functional (brick walls, windows, doors, writing board)? Yes	Is medicines available for majority of the population? Yes	
Number of school age children attending school: 538	During their pregnancy, are most women seeing a health professional? Yes	
Walking time to the nearest education facility: 31 - 60 minutes	Do populations with HIV know where to go to seek treatment and care? Yes	
	Do people know where to go to seek Tuberculosis treatment and care? Yes	
	Has cholera been reported at this site since the cyclone? No	
	How many weeks ago was the last case reported? 0	
MOBILITY	PROTECTION	
Are the majority of the population living on this site? Yes	Is there security provider/mechanism that ensure safety of persons at the location? No	
Province of Origin: Sofala	Is there a mechanism for referral for GBV survivors? Yes	
District of Origin: Nhamatanda	Is there a support mechanism for psychosocial needs of the population? Yes	
Post of Origin: Nhamatanda	Does the women's, men, girls and boys know where to seek for help in cases of violation? Yes	
Locality of Origin: Metuchira	Main reasons survivors could not find help? Shame on reporting the situation	
COMMUNITY ENGAGEMENT	LIVELIHOOD	
Top 3 ways population communicates with humanitarian partners: Community leader or group, Community volunteer/mobilizers, Local government office	Does the majority of the population on this site have access to farming lands? Yes	
Top 3 ways humanitarian partners communicates with population: Community leader or group, Community volunteer/mobilizers, Local government office	If yes, how long does it take the majority of the population to reach their farming land? > 3 hrs	
Literacy level of majority of households: Read and write moderately	Have households received agriculture inputs (seeds, tools) from a distribution at this site? Yes	
Does majority of family members have legal documentation? Yes		

Survey Date: 2019-12-04

Site Location: -19.483616 , 33.191374

Site Information	
Site Classification: Resettlement Site	Age Range
Site type: Open	% Male
Site Opening Date: 2019-03-18	% Female
Province: Manica	< 1
District: Sussundenga	1 - 5
Post: Muoha	6 - 17
Locality: Muoha	18 - 59
	60 +
	Is there a Site Management Committee at the site?
	Is there a Site Management Agency at the site?
	Status
	Are the majority of the population living on site?
	Is the site physically accessible?
	Is there any possibility to become inaccessible in event of disaster?
	Is the site safe and secure?



*The demographic have been obtained by using the demographic calculation method

Households

132

Individuals

632

The information included in this report was collected from 06/11/2019 to 13/11/2019.

To access DTM Mozambique products:

[Click here](#)

NEED	VULNERABILITIES	LAND TENURE
First need: Food	Pregnant women: 3	Number of Household renting land in place of origin: 0
Second need: Healthcare	Elderly without care givers: 1	Number of Household owning land in place of origin: 132
Third need: Shelter	Breastfeeding mothers: 1	
	Mental/Physical disability: 5	
	Chronic diseases: 2	
	Single female head of household: 3	
	Single male headed of household: 2	
	Elderly head of household: 2	
SHELTER	WASH	
Top one NFI need not accessible to IDPs: Closed containers to transport and /or store water	Main source of drinking water: Hand pumps	
Top two NFI need not accessible to IDPs: Mosquito nets	Main problem with water: None	
Top three NFI need not accessible to IDPs: Items for sleeping (mats blankets)	Average daily water consumption per person: 10 - 15 ltr	
Number of Household living outdoors: 0	Average wait time for water: Less than 15 minutes	
Number of Household living in emergency shelter: 132	Number of functional latrines at site: 17	
Number of Household living in permanent shelter: 0	Is there functional bathing space at site? No	
	Is there hand washing stations with water and soap close to latrines/bathing Yes, but without water and soap	
	How clean you think the site is in terms of waste? 3. More or less clean	
	Do people live in areas where open defecation is frequently visible? No	
FOOD SECURITY	HEALTH	
Do most people have access to functioning market? No	Availability of healthcare services on site: No	
Why people don't have access to market? Other	Number of functioning healthcare facilities: N/A	
Have people received food from a distribution at site? Yes	Do people have access to healthcare services: Other	
When was the latest food distribution at this site? Last week	Time to reach the nearest health facility: More than 60 minutes	
EDUCATION		
Majority of the school age children have access to a functioning school Yes	Why people don't have access to healthcare? Other	
Is the school functional (brick walls, windows, doors, writing board) No	Is medicines available for majority of the population: No	
Number of school age children attending school: 138	During their pregnancy, are most women seeing a health professional? Yes	
Walking time to the nearest education facility: 31 - 60 minutes	Do populations with HIV know where to go to seek treatment and care? Unknown	
	Do people know where to go to seek Tuberculosis treatment and care? Unknown	
	Has cholera been reported at this site since the cyclone? No	
	How many weeks ago was the last case reported? 0	
MOBILITY	PROTECTION	
Are the majority of the population living on this site? No	Is there security provider/mechanism that ensure safety of persons at the location? Yes	
Province of Origin: Manica	Is there a mechanism for referral for GBV survivors? Yes	
District of Origin: Sussundenga	Is there a support mechanism for psychosocial needs of the population? Yes	
Post of Origin: Muoha	Does the women's, men, girls and boys know where to seek for help in cases of violation? Yes	
Locality of Origin: Muoha	Main reasons survivors could not find help? Fear of retaliation from the violator	
COMMUNITY ENGAGEMENT	LIVELIHOOD	
Top 3 ways population communicates with humanitarian partners: Community leader or group, Community volunteer/mobilizers, Local government office	Does the majority of the population on this site have access to farming lands? Yes	
Top 3 ways humanitarian partners communicates with population: Community leader or group, Community volunteer/mobilizers, Local government office	If yes, how long does it take the majority of the population to reach their farming land? 1-2 hrs	
Literacy level of majority of households: Read and write moderately	Have households received agriculture inputs (seeds, tools) from a distribution at this site? Yes	
Does majority of family members have legal documentation? No		

Survey Date: 2019-12-04

Site Location: -19.846 , 33.305

Site Information				
Site Classification: Resettlement Site	<p>■ % Male ■ % Female</p> <p><i>*The demographic have been obtained by using the demographic calculation method</i></p>			
Site type: Open				
Site Opening Date: 2019-03-23				
Province: Manica				
District: Sussundenga				
Post: Dombe				
Locality: Darive				
Age Range	% Male	% Female	Is there a Site Management Committee at the site?	Yes
< 1	4%	6%	Is there a Site Management Agency at the site?	Yes
1 - 5	10%	17%	Status	Open
6 - 17	10%	22%	Are the majority of the population living on site?	Yes
18 - 59	12%	16%	Is the site physically accessible?	Yes
60 +	1%	3%	Is there any possibility to become inaccessible in event of disaster?	No
			Is the site safe and secure?	Yes

Households 260

Individuals 1,300

The information included in this report was collected from 06/11/2019 to 13/11/2019.

To access DTM Mozambique products:

[Click here](#)

NEED	VULNERABILITIES	LAND TENURE
First need: Food	Pregnant women: 16	Elderly without care givers: 0
Second need: Healthcare	Breastfeeding mothers: 5	Single female head of household: 0
Third need: Water	Mental/Physical disability: 6	Single male headed of household: 0
	Chronic diseases: 0	Elderly head of household: 0
		Number of Household renting land in place of origin: 0
		Number of Household owning land in place of origin: 260
SHELTER	WASH	
Top one NFI need not accessible to IDPs: Mosquito nets	Main source of drinking water: Hand pumps	
Top two NFI need not accessible to IDPs: Items for sleeping (mats/blankets...)	Main problem with water: None	
Top three NFI need not accessible to IDPs: Cooking items (pots/pans)	Average daily water consumption per person: > 15 ltr	
Number of Household living outdoors: 0	Average wait time for water: Less than 15 minutes	
Number of Household living in emergency shelter: 260	Number of functional latrines at site: 150	
Number of Household living in permanent shelter: 0	Is there functional bathing space at site? Yes	
	Is there hand washing stations with water and soap close to latrines/bathing? Yes	
	How clean you think the site is in terms of waste? 3. More or less clean	
	Do people live in areas where open defecation is frequently visible? No	
FOOD SECURITY	HEALTH	
Do most people have access to functioning market? No	Availability of healthcare services on site: No	
Why people don't have access to market? Other	Number of functioning healthcare facilities: N/A	
Have people received food from a distribution at site? Yes	Do people have access to healthcare services: Other	
When was the latest food distribution at this site? More than three weeks	Time to reach the nearest health facility: 16 - 30 minutes	
EDUCATION	Why people don't have access to healthcare? Other	
Majority of the school age children have access to a functioning school: Yes	Is medicines available for majority of the population: No	
Is the school functional (brick walls, windows, doors, writing board): No	During their pregnancy, are most women seeing a health professional? Yes	
Number of school age children attending school: 417	Do populations with HIV know where to go to seek treatment and care? No	
Walking time to the nearest education facility: Less than 15 minutes	Do people know where to go to seek Tuberculosis treatment and care? Yes	
MOBILITY	Has cholera been reported at this site since the cyclone? No	
Are the majority of the population living on this site? Yes	How many weeks ago was the last case reported? 0	
Province of Origin: Manica	PROTECTION	
District of Origin: Sussundenga	Is there security provider/mechanism that ensure safety of persons at the location? Yes	
Post of Origin: Dombe	Is there a mechanism for referral for GBV survivors? No	
Locality of Origin: Muoco	Is there a support mechanism for psychosocial needs of the population? No	
COMMUNITY ENGAGEMENT	Does the women's, men, girls and boys know where to seek for help in cases of violation? Yes	
Top 3 ways population communicates with humanitarian partners: Staff from humanitarian agencies, Community leader or group, Women's groups	Main reasons survivors could not find help? Shame on reporting the situation	
Top 3 ways humanitarian partners communicates with population: Staff from humanitarian agencies, Community leader or group, Local government office		
Literacy level of majority of households: Neither read or write	LIVELIHOOD	
Does majority of family members have legal documentation? Yes	Does the majority of the population on this site have access to farming lands? Yes	
	If yes, how long does it take the majority of the population to reach their farming land? 1-2 hrs	
	Have households received agriculture inputs (seeds, tools) from a distribution at this site? Yes	

Survey Date: 2019-12-03

Site Location: -20.019 , 33.362

Site Information				
Site Classification: Resettlement Site	<p>■ % Male ■ % Female</p> <p><i>*The demographic have been obtained by using the demographic calculation method</i></p>			
Site type: Open				
Site Opening Date: 2019-03-17				
Province: Manica				
District: Sussundenga				
Post: Dombe				
Locality: Mabaia				
Age Range	% Male	% Female	Is there a Site Management Committee at the site?	Yes
< 1	0%	4%	Is there a Site Management Agency at the site?	Yes
1 - 5	5%	14%	Status	Open
6 - 17	14%	23%	Are the majority of the population living on site?	Yes
18 - 59	16%	21%	Is the site physically accessible?	Limited access (only by boat)
60 +	2%	2%	Is there any possibility to become inaccessible in event of disaster?	Yes
			Is the site safe and secure?	Yes

Households

56

Individuals

243

The information included in this report was collected from 06/11/2019 to 13/11/2019.

To access DTM Mozambique products:

[Click here](#)

NEED	VULNERABILITIES	LAND TENURE
First need: Food	Pregnant women: 0	Elderly without care givers: 0
Second need: Latrines	Breastfeeding mothers: 0	Single female head of household: 0
Third need: Healthcare	Mental/Physical disability: 0	Single male headed of household: 0
	Chronic diseases: 0	Elderly head of household: 0
SHELTER	WASH	
Top one NFI need not accessible to IDPs: Closed containers to transport and /or store water	Main source of drinking water: Hand pumps	Number of Household renting land in place of origin: 0
Top two NFI need not accessible to IDPs: Items for sleeping (mats blankets ..)	Main problem with water: None	Number of Household owning land in place of origin: 56
Top three NFI need not accessible to IDPs: Soap/detergent for washing clothes	Average daily water consumption per person: Unknown	
Number of Household living outdoors: 0	Average wait time for water: Between 16 and 30 mintes	
Number of Household living in emergency shelter: 56	Number of functional latrines at site: 12	
Number of Household living in permanent shelter: 0	Is there functional bathing space at site? Yes	
	Is there hand washing stations with water and soap close to latrines/bathing None	
	How clean you think the site is in terms of waste? 3. More or less clean	
	Do people live in areas where open defecation is frequently visible? Yes	
FOOD SECURITY	HEALTH	
Do most people have access to functioning market? No	Availability of healthcare services on site: No	
Why people don't have access to market? Other	Number of functioning healthcare facilities: N/A	
Have people received food from a distribution at site? Yes	Do people have access to healthcare services: Other	
When was the latest food distribution at this site? Last week	Time to reach the nearest health facility: 16 - 30 minutes	
EDUCATION		
Majority of the school age children have access to a functioning school Yes	Why people don't have access to healthcare? Other	
Is the school functional (brick walls, windows, doors, writing board) No	Is medicines available for majority of the population: No	
Number of school age children attending school: 37	During their pregnancy, are most women seeing a health professional? Do not know/No answer	
Walking time to the nearest education facility: 31 - 60 minutes	Do populations with HIV know where to go to seek treatment and care? Unknown	
	Do people know where to go to seek Tuberculosis treatment and care? Unknown	
	Has cholera been reported at this site since the cyclone? No	
	How many weeks ago was the last case reported? 0	
MOBILITY	PROTECTION	
Are the majority of the population living on this site? Yes	Is there security provider/mechanism that ensure safety of persons at the location? Yes	
Province of Origin: Manica	Is there a mechanism for referral for GBV survivors? No	
District of Origin: Sussundenga	Is there a support mechanism for psychosocial needs of the population? No	
Post of Origin: Dombe	Does the women's, men, girls and boys know where to seek for help in cases of violation? Yes	
Locality of Origin: Mabaia	Main reasons survivors could not find help? Lack of existing services Shame on reporting the situation	
COMMUNITY ENGAGEMENT	LIVELIHOOD	
Top 3 ways population communicates with humanitarian partners: Staff from humanitarian agencies, Community leader or group, Local government office	Does the majority of the population on this site have access to farming lands? Yes	
Top 3 ways humanitarian partners communicates with population: Staff from humanitarian agencies, Community leader or group, Local government office	If yes, how long does it take the majority of the population to reach their farming land? 1-2 hrs	
Literacy level of majority of households: Neither read or write	Have households received agriculture inputs (seeds, tools) from a distribution at this site? Yes	
Does majority of family members have legal documentation? No		

Survey Date: 2019-12-03

Site Location: -20.083 , 33.323

Site Information				
Site Classification: Resettlement Site	<p>■ % Male ■ % Female</p> <p><i>*The demographic have been obtained by using the demographic calculation method</i></p>			
Site type: Open				
Site Opening Date: 2019-03-17				
Province: Manica				
District: Sussundenga				
Post: Dombe				
Locality: Bunga				
Age Range	% Male	% Female	Is there a Site Management Committee at the site?	Yes
< 1	5%	7%	Is there a Site Management Agency at the site?	Yes
1 - 5	11%	15%	Status	Open
6 - 17	8%	19%	Are the majority of the population living on site?	Yes
18 - 59	12%	20%	Is the site physically accessible?	Limited access (only by boat)
60 +	1%	1%	Is there any possibility to become inaccessible in event of disaster?	Yes
			Is the site safe and secure?	Yes

Households

56

Individuals

213

The information included in this report was collected from 06/11/2019 to 13/11/2019.

To access DTM Mozambique products:

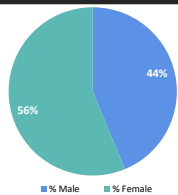
[Click here](#)

NEED		VULNERABILITIES		LAND TENURE	
First need: Water		Pregnant women: 4	Elderly without care givers: 0	Number of Household renting land in place of origin: 0	
Second need: Other		Breastfeeding mothers: 6	Single female head of household: 0	Number of Household owning land in place of origin: 56	
Third need: Household Items (NFI)		Mental/Physical disability: 2	Single male headed of household: 0		
		Chronic diseases: 0	Elderly head of household: 1		
SHELTER		WASH			
Top one NFI need not accessible to IDPs: Shoes and clothes		Main source of drinking water: Hand pumps			
Top two NFI need not accessible to IDPs: Items for sleeping (mats blankets ..)		Main problem with water: None			
Top three NFI need not accessible to IDPs: Other		Average daily water consumption per person: > 15 ltr			
Number of Household living outdoors: 0		Average wait time for water: Between 16 and 30 mintes			
Number of Household living in emergency shelter: 56		Number of functional latrines at site: 16			
Number of Household living in permanent shelter: 0		Is there functional bathing space at site? Yes			
		Is there hand washing stations with water and soap close to latrines/bathing Yes			
		How clean you think the site is in terms of waste? 3. More or less clean			
		Do people live in areas where open defecation is frequently visible? No			
FOOD SECURITY		HEALTH			
Do most people have access to functioning market? No		Availability of healthcare services on site: No			
Why people don't have access to market? Other		Number of functioning healthcare facilities: N/A			
Have people received food from a distribution at site? Yes		Do people have access to healthcare services: Other			
When was the latest food distribution at this site? More than three weeks		Time to reach the nearest health facility: 31 - 60 minutes			
		Why people don't have access to healthcare? Other			
		Is medicines available for majority of the population: No			
		During their pregnancy, are most women seeing a health professional? Yes			
		Do populations with HIV know where to go to seek treatment and care? Yes			
		Do people know where to go to seek Tuberculosis treatment and care? Yes			
		Has cholera been reported at this site since the cyclone? No			
		How many weeks ago was the last case reported? 0			
MOBILITY		PROTECTION			
Are the majority of the population living on this site? Yes		Is there security provider/mechanism that ensure safety of persons at the location? No			
Province of Origin: Manica		Is there a mechanism for referral for GBV survivors? No			
District of Origin: Sussundenga		Is there a support mechanism for psychosocial needs of the population? No			
Post of Origin: Dombe		Does the women's, men, girls and boys know where to seek for help in cases of violation? No			
Locality of Origin: Muoco		Main reasons survivors could not find help? Lack of confidence on the existing services Other			
COMMUNITY ENGAGEMENT		LIVELIHOOD			
Top 3 ways population communicates with humanitarian partners: Staff from humanitarian agencies, Community leader or group, Local government office		Does the majority of the population on this site have access to farming lands? Yes			
Top 3 ways humanitarian partners communicates with population: Staff from humanitarian agencies, Community leader or group, Local government office		If yes, how long does it take the majority of the population to reach their farming land? 1-2 hrs			
Literacy level of majority of households: Neither read or write		Have households received agriculture inputs (seeds, tools) from a distribution at this site? Yes			
Does majority of family members have legal documentation? Yes					

Survey Date: 2019-12-03

Site Location: -17.468427 , 37.185682

Site Information	
Site Classification: Resettlement Site	Age Range
Site type: Open	% Male
Site Opening Date: 2015-03-12	% Female
Province: Zambezia	< 1
District: Namacurra	1 - 5
Post: Macuze	6 - 17
Locality: Furquia	18 - 59
	60 +
	Is there a Site Management Committee at the site?
	Is there a Site Management Agency at the site?
	Status
	Are the majority of the population living on site?
	Is the site physically accessible?
	Is there any possibility to become inaccessible in event of disaster?
	Is the site safe and secure?



*The demographic have been obtained by using the demographic calculation method

Households

43

Individuals

160

The information included in this report was collected from 06/11/2019 to 13/11/2019.

To access DTM Mozambique products:

[Click here](#)



NEED

First need:	Shelter
Second need:	Food
Third need:	Healthcare



VULNERABILITIES

Pregnant women:	3	Elderly without care givers:	0
Breastfeeding mothers:	2	Single female head of household:	1
Mental/Physical disability:	0	Single male headed of household:	3
Chronic diseases:	0	Elderly head of household:	0



LAND TENURE

Number of Household renting land in place of origin:	0
Number of Household owning land in place of origin:	43



SHELTER

Top one NFI need not accessible to IDPs:	Mosquito nets
Top two NFI need not accessible to IDPs:	Items for sleeping (mats blankets ..)
Top three NFI need not accessible to IDPs:	Hygiene products (for personal hygiene)
Number of Household living outdoors:	0
Number of Household living in emergency shelter:	0
Number of Household living in permanent shelter:	43



WASH

Main source of drinking water:	Hand pumps
Main problem with water:	None
Average daily water consumption per person:	Unknown
Average wait time for water:	No wait
Number of functional latrines at site:	130
Is there functional bathing space at site?	Yes
Is there hand washing stations with water and soap close to latrines/bathing	Yes
How clean you think the site is in terms of waste?	2. Clean
Do people live in areas where open defecation is frequently visible?	No



FOOD SECURITY

Do most people have access to functioning market?	Yes
Why people don't have access to market?	0
Have people received food from a distribution at site?	Yes
When was the latest food distribution at this site?	More than three weeks



HEALTH

Availability of healthcare services on site:	Yes
Number of functioning healthcare facilities:	1
Do people have access to healthcare services:	N/A
Time to reach the nearest health facility:	More than 60 minutes
Why people don't have access to healthcare?	N/A
Is medicines available for majority of the population:	Yes
During their pregnancy, are most women seeing a health professional?	Yes
Do populations with HIV know where to go to seek treatment and care?	Yes
Do people know where to go to seek Tuberculosis treatment and care?	Yes
Has cholera been reported at this site since the cyclone?	No
How many weeks ago was the last case reported?	0



EDUCATION

Majority of the school age children have access to a functioning school	Yes
Is the school functional (brick walls, windows, doors, writing board)	Yes
Number of school age children attending school:	20
Walking time to the nearest education facility:	Less than 15 minutes



MOBILITY

Are the majority of the population living on this site?	Yes
Province of Origin:	Zambezia
District of Origin:	Namacurra
Post of Origin:	Macuze
Locality of Origin:	Furquia



PROTECTION

Is there security provider/mechanism that ensure safety of persons at the location?	No
Is there a mechanism for referral for GBV survivors?	Yes
Is there a support mechanism for psychosocial needs of the population?	No



COMMUNITY ENGAGEMENT

Top 3 ways population communicates with humanitarian partners:	Religious Leader or group, Community leader or group, Call centre /hotline	Does the women's, men, girls and boys know where to seek for help in cases of violation	Yes
Top 3 ways humanitarian partners communicates with population:	Religious Leader or group, Community leader or group, Call centre /hotline	Main reasons survivors could not find help?	Lack of existing services
Literacy level of majority of households	Read and write moderately		
Does majority of family members have legal documentation?	Yes		



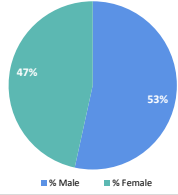
LIVELIHOOD

Does the majority of the population on this site have access to farming lands?	Yes
If yes, how long does it take the majority of the population to reach their farming land?	1-2 hrs
Have households received agriculture inputs (seeds, tools) from a distribution at this site?	Yes

Survey Date: 2019-12-03

Site Location: -19.951, 33.46

Site Information	
Site Classification: Resettlement Site	Age Range
Site type: Open	% Male
Site Opening Date: 2019-03-16	% Female
Province: Manica	< 1
District: Sussundenga	1 - 5
Post: Dombe	6 - 17
Locality: Mubco	18 - 59
	60 +
	Is there a Site Management Committee at the site?
	Is there a Site Management Agency at the site?
	Status
	Are the majority of the population living on site?
	Is the site physically accessible?
	Is there any possibility to become inaccessible in event of disaster?
	Is the site safe and secure?



*The demographic have been obtained by using the demographic calculation method

Households

100

Individuals

320

The information included in this report was collected from 06/11/2019 to 13/11/2019.

To access DTM Mozambique products:

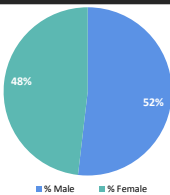
[Click here](#)

NEED	VULNERABILITIES	LAND TENURE
First need: Shelter	Pregnant women: 0	Number of Household renting land in place of origin: 0
Second need: Water	Elderly without care givers: 0	Number of Household owning land in place of origin: 100
Third need: Healthcare	Breastfeeding mothers: 0	
	Mental/Physical disability: 0	
	Chronic diseases: 0	
	Single female head of household: 0	
	Single male headed of household: 0	
	Elderly head of household: 0	
SHELTER	WASH	
Top one NFI need not accessible to IDPs: Closed containers to transport and /or store water	Main source of drinking water: Hand pumps	
Top two NFI need not accessible to IDPs: Items for sleeping (mats blankets ..)	Main problem with water: Long waiting time (queues)	
Top three NFI need not accessible to IDPs: Cooking items (pots/pans)	Average daily water consumption per person: > 15 ltr	
Number of Household living outdoors: 0	Average wait time for water: Between 31 and 60 minutes	
Number of Household living in emergency shelter: 100	Number of functional latrines at site: 65	
Number of Household living in permanent shelter: 0	Is there functional bathing space at site? Yes	
	Is there hand washing stations with water and soap close to latrines/bathing Yes	
	How clean you think the site is in terms of waste? 2. Clean	
	Do people live in areas where open defecation is frequently visible? No	
FOOD SECURITY	HEALTH	
Do most people have access to functioning market? No	Availability of healthcare services on site: No	
Why people don't have access to market? Other	Number of functioning healthcare facilities: N/A	
Have people received food from a distribution at site? Yes	Do people have access to healthcare services: Other	
When was the latest food distribution at this site? Last week	Time to reach the nearest health facility: More than 60 minutes	
EDUCATION		
Majority of the school age children have access to a functioning school Yes	Why people don't have access to healthcare? Other	
Is the school functional (brick walls, windows, doors, writing board) No	Is medicines available for majority of the population: No	
Number of school age children attending school: 0	During their pregnancy, are most women seeing a health professional? Yes	
Walking time to the nearest education facility: Less than 15 minutes	Do populations with HIV know where to go to seek treatment and care? Yes	
	Do people know where to go to seek Tuberculosis treatment and care? No	
	Has cholera been reported at this site since the cyclone? No	
	How many weeks ago was the last case reported? 0	
MOBILITY	PROTECTION	
Are the majority of the population living on this site? Yes	Is there security provider/mechanism that ensure safety of persons at the location? Yes	
Province of Origin: Manica	Is there a mechanism for referral for GBV survivors? Yes	
District of Origin: Sussundenga	Is there a support mechanism for psychosocial needs of the population? No	
Post of Origin: Dombe	Does the women's, men, girls and boys know where to seek for help in cases of violation? Yes	
Locality of Origin: Mabaia	Main reasons survivors could not find help? Fear of retaliation from the violator	
COMMUNITY ENGAGEMENT	LIVELIHOOD	
Top 3 ways population communicates with humanitarian partners: Staff from humanitarian agencies, Community leader or group, Local government office	Does the majority of the population on this site have access to farming lands? Yes	
Top 3 ways humanitarian partners communicates with population: Staff from humanitarian agencies, Community leader or group, Local government office	If yes, how long does it take the majority of the population to reach their farming land? 2-3 hrs	
Literacy level of majority of households: Neither read or write	Have households received agriculture inputs (seeds, tools) from a distribution at this site? Yes	
Does majority of family members have legal documentation? No		

Survey Date: 2019-12-04

Site Location: -19.940546, 34.027916

Site Information	
Site Classification: Resettlement Site	Age Range
Site type: Open	% Male
Site Opening Date: 2019-06-06	% Female
Province: Sofala	< 1
District: Chibabava	1 - 5
Post: Goonda	6 - 17
Locality: Hamamba	18 - 59
	60 +
	Is there a Site Management Committee at the site?
	Is there a Site Management Agency at the site?
	Status
	Are the majority of the population living on site?
	Is the site physically accessible?
	Is there any possibility to become inaccessible in event of disaster?
	Is the site safe and secure?



*The demographic have been obtained by using the demographic calculation method

Households

255

Individuals

1,271

The information included in this report was collected from 06/11/2019 to 13/11/2019.

To access DTM Mozambique products:

[Click here](#)

NEED	VULNERABILITIES	LAND TENURE
First need: Household Items (NFI)	Pregnant women: 30	Elderly without care givers: 25
Second need: Shelter	Breastfeeding mothers: 35	Single female head of household: 15
Third need: Other	Mental/Physical disability: 27	Single male headed of household: 8
	Chronic diseases: 35	Elderly head of household: 7
SHELTER	WASH	
Top one NFI need not accessible to IDPs: Items for sleeping (mats blankets ..)	Main source of drinking water: Hand pumps	Number of Household renting land in place of origin: 0
Top two NFI need not accessible to IDPs: Cooking Items (pots/pans)	Main problem with water: Flavour/Taste	Number of Household owning land in place of origin: 255
Top three NFI need not accessible to IDPs: Cooking Items (pots/pans) and Hygiene products (for p...	Average daily water consumption per person: 10 - 15 ltr	
Number of Household living outdoors: 0	Average wait time for water: Between 16 and 30 mintes	
Number of Household living in emergency shelter: 185	Number of functional latrines at site: 100	
Number of Household living in permanent shelter: 70	Is there functional bathing space at site? No	
	Is there hand washing stations with water and soap close to latrines/bathing None	
	How clean you think the site is in terms of waste? 3. More or less clean	
	Do people live in areas where open defecation is frequently visible? Yes	
FOOD SECURITY	HEALTH	
Do most people have access to functioning market? No	Availability of healthcare services on site: Yes	
Why people don't have access to market? Market is not accessible No money to	Number of functioning healthcare facilities: 1	
Have people received food from a distribution at site? Yes	Do people have access to healthcare services: N/A	
When was the latest food distribution at this site? Last week	Time to reach the nearest health facility: More than 60 minutes	
	Why people don't have access to healthcare? N/A	
EDUCATION		
Majority of the school age children have access to a functioning school Yes	Is medicines available for majority of the population: Yes	
Is the school functional (brick walls, windows, doors, writing board) No	During their pregnancy, are most women seeing a health professional? Yes	
Number of school age children attending school: 555	Do populations with HIV know where to go to seek treatment and care? Yes	
Walking time to the nearest education facility: 31 - 60 minutes	Do people know where to go to seek Tuberculosis treatment and care? Yes	
MOBILITY		
Are the majority of the population living on this site? Yes	Has cholera been reported at this site since the cyclone? No	
Province of Origin: Sofala	How many weeks ago was the last case reported? 0	
District of Origin: Chibabava		
Post of Origin: Goonda	PROTECTION	
Locality of Origin: Hamamba	Is there security provider/mechanism that ensure safety of persons at the location? Yes	
	Is there a mechanism for referral for GBV survivors? Yes	
	Is there a support mechanism for psychosocial needs of the population? No	
Top 3 ways population communicates with humanitarian partners: Religious Leader or group, Community leader or group, Local government office	Does the women's, men, girls and boys know where to seek for help in cases of violation Yes	
Top 3 ways humanitarian partners communicates with population: Religious Leader or group, Community leader or group, Local government office	Main reasons survivors could not find help? Lack of confidence on the existing services Shame on reporting the situation Fear of retaliation from	
Literacy level of majority of households Neither read or write	LIVELIHOOD	
Does majority of family members have legal documentation? No	Does the majority of the population on this site have access to farming lands? Yes	
	If yes, how long does it take the majority of the population to reach their farming land? 2-3 hrs	
	Have households received agriculture inputs (seeds, tools) from a distribution at this site? Yes	

Survey Date: 2019-12-03

Site Location: -17.458367 , 37.2024

		Site Information					
Site Classification:	Resettlement Site	<p>53% 47%</p> <p>■ % Male ■ % Female</p>	Age Range	% Male	% Female	Is there a Site Management Committee at the site?	Yes
Site type:	Open		< 1	7%	9%	Is there a Site Management Agency at the site?	Unknown
Site Opening Date:	2015-02-12		1 - 5	4%	8%	Status	Open
Province:	Zambezia		6 - 17	8%	12%	Are the majority of the population living on site?	Yes
District:	Namacurra		18 - 59	21%	21%	Is the site physically accessible?	Yes
Post:	Macuze		60 +	7%	4%	Is there any possibility to become inaccessible in event of disaster?	No
Locality:	Furquia	*The demographic have been obtained by using the demographic calculation method			Is the site safe and secure?	Yes	

Households 24

Individuals 120

The information included in this report was collected from 06/11/2019 to 13/11/2019.

To access DTM Mozambique products:

[Click here](#)

NEED		VULNERABILITIES		LAND TENURE	
First need:	Shelter	Pregnant women:	2	Elderly without care givers:	0
Second need:	Food	Breastfeeding mothers:	1	Single female head of household:	0
Third need:	Water	Mental/Physical disability:	2	Single male headed of household:	0
		Chronic diseases:	0	Elderly head of household:	1
SHELTER		WASH			
Top one NFI need not accessible to IDPs:	Mosquito nets	Main source of drinking water:		Hand pumps	
Top two NFI need not accessible to IDPs:	Items for sleeping (mats blankets ..)	Main problem with water:		None	
Top three NFI need not accessible to IDPs:	Hygiene products (for personal hygiene)	Average daily water consumption per person:		Unknown	
Number of Household living outdoors:	0	Average wait time for water:		No wait	
Number of Household living in emergency shelter:	0	Number of functional latrines at site:		42	
Number of Household living in permanent shelter:	24	Is there functional bathing space at site?		Yes	
		Is there hand washing stations with water and soap close to latrines/bathing		Yes	
		How clean you think the site is in terms of waste?		2. Clean	
		Do people live in areas where open defecation is frequently visible?		No	
FOOD SECURITY		HEALTH			
Do most people have access to functioning market?	Yes	Availability of healthcare services on site:		Yes	
Why people don't have access to market?	0	Number of functioning healthcare facilities:		1	
Have people received food from a distribution at site?	Yes	Do people have access to healthcare services:		N/A	
When was the latest food distribution at this site?	More than three weeks	Time to reach the nearest health facility:		More than 60 minutes	
EDUCATION		Why people don't have access to healthcare?			
Majority of the school age children have access to a functioning school	Yes	Is medicines available for majority of the population:		Yes	
Is the school functional (brick walls, windows, doors, writing board)	Yes	During their pregnancy, are most women seeing a health professional?		Yes	
Number of school age children attending school:	24	Do populations with HIV know where to go to seek treatment and care?		Yes	
Walking time to the nearest education facility:	Less than 15 minutes	Do people know where to go to seek Tuberculosis treatment and care?		Yes	
MOBILITY		PROTECTION			
Are the majority of the population living on this site?	Yes	Is there security provider/mechanism that ensure safety of persons at the location?		No	
Province of Origin:	Zambezia	Is there a mechanism for referral for GBV survivors?		Yes	
District of Origin:	Namacurra	Is there a support mechanism for psychosocial needs of the population?		No	
Post of Origin:	Macuze	Top 3 ways population communicates with humanitarian partners:	Religious Leader or group, Community leader or group, Call centre /hotline	Does the women's, men, girls and boys know where to seek for help in cases of violation	Yes
Locality of Origin:	Furquia	Top 3 ways humanitarian partners communicates with population:	Religious Leader or group, Community leader or group, Call centre /hotline	Main reasons survivors could not find help?	Lack of existing services
		Literacy level of majority of households	Read and write moderately	LIVELIHOOD	
Does majority of family members have legal documentation?	Yes	Does the majority of the population on this site have access to farming lands?		Yes	
		If yes, how long does it take the majority of the population to reach their farming land?		1-2 hrs	
		Have households received agriculture inputs (seeds, tools) from a distribution at this site?		Yes	

Survey Date: 2019-12-05

Site Location: -19.968 , 33.28

		Site Information					
Site Classification:	Resettlement Site		Age Range	% Male	% Female	Is there a Site Management Committee at the site?	Yes
Site type:	Open		< 1	3%	3%	Is there a Site Management Agency at the site?	Yes
Site Opening Date:	2019-03-17		1 - 5	8%	8%	Status	Open
Province:	Manica		6 - 17	16%	16%	Are the majority of the population living on site?	No
District:	Sussundenga		18 - 59	18%	22%	Is the site physically accessible?	No
Post:	Dombe		60 +	2%	3%	Is there any possibility to become inaccessible in event of disaster?	Yes
Locality:	Muoco		*The demographic have been obtained by using the demographic calculation method			Is the site safe and secure?	Yes

Households

72

Individuals

601

The information included in this report was collected from 06/11/2019 to 13/11/2019.

To access DTM Mozambique products:

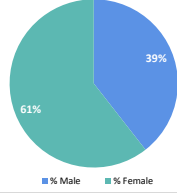
[Click here](#)

NEED		VULNERABILITIES		LAND TENURE	
First need:	Food	Pregnant women:	0	Elderly without care givers:	0
Second need:	Water	Breastfeeding mothers:	0	Single female head of household:	0
Third need:	Shelter	Mental/Physical disability:	0	Single male headed of household:	0
		Chronic diseases:	0	Elderly head of household:	0
SHELTER		WASH		Number of Household renting land in place of origin:	
Top one NFI need not accessible to IDPs:	Mosquito nets	Main source of drinking water:	Hand pumps	0	
Top two NFI need not accessible to IDPs:	Items for sleeping (mats blankets ..)	Main problem with water:	None		
Top three NFI need not accessible to IDPs:	Hygiene products (for personal hygiene)	Average daily water consumption per person:	Unknown	Number of Household owning land in place of origin:	
Number of Household living outdoors:	0	Average wait time for water:	Less than 15 minutes	72	
Number of Household living in emergency shelter:	72	Number of functional latrines at site:	0		
Number of Household living in permanent shelter:	0	Is there functional bathing space at site?	No		
		Is there hand washing stations with water and soap close to latrines/bathing	None		
		How clean you think the site is in terms of waste?	3. More or less clean		
		Do people live in areas where open defecation is frequently visible?	Yes		
FOOD SECURITY		HEALTH			
Do most people have access to functioning market?	No	Availability of healthcare services on site:	No		
Why people don't have access to market?	Market is not accessible No money to	Number of functioning healthcare facilities:	N/A		
Have people received food from a distribution at site?	Yes	Do people have access to healthcare services:	Facility is not physically accessible Other		
When was the latest food distribution at this site?	More than three weeks	Time to reach the nearest health facility:	More than 60 minutes		
EDUCATION		Why people don't have access to healthcare?		Facility is not physically accessible Other	
Majority of the school age children have access to a functioning school	No	Is medicines available for majority of the population:	No		
Is the school functional (brick walls, windows, doors, writing board)	No	During their pregnancy, are most women seeing a health professional?	No		
Number of school age children attending school:	N/A	Do populations with HIV know where to go to seek treatment and care?	No		
Walking time to the nearest education facility:	None	Do people know where to go to seek Tuberculosis treatment and care?	Unknown		
MOBILITY		PROTECTION			
Are the majority of the population living on this site?	No	Has cholera been reported at this site since the cyclone?	No		
Province of Origin:	Manica	How many weeks ago was the last case reported?	0		
District of Origin:	Sussundenga	Is there security provider/mechanism that ensure safety of persons at the location?	Yes		
Post of Origin:	Dombe	Is there a mechanism for referral for GBV survivors?	No		
Locality of Origin:	Muoco	Is there a support mechanism for psychosocial needs of the population?	No		
COMMUNITY ENGAGEMENT		LIVELIHOOD			
Top 3 ways population communicates with humanitarian partners:	Staff from humanitarian agencies, Community leader or group, Local government office	Does the women's, men, girls and boys know where to seek for help in cases of violation	No		
Top 3 ways humanitarian partners communicates with population:	Staff from humanitarian agencies, Community leader or group, Local government office	Main reasons survivors could not find help?	Lack of existing services Shame on reporting the situation		
Literacy level of majority of households	Neither read or write	Does the majority of the population on this site have access to farming lands?	Yes		
Does majority of family members have legal documentation?	Yes	If yes, how long does it take the majority of the population to reach their farming land?	<1 hr		
		Have households received agriculture inputs (seeds, tools) from a distribution at this site?	Yes		

Survey Date: 2019-12-02

Site Location: -17.4119 , 37.346567

Site Information	
Site Classification: Resettlement Site (Planned)	Age Range
Site type: Open	% Male
Site Opening Date: 2019-03-03	% Female
Province: Zambezia	< 1
District: Maganja Da Costa	1 - 5
Post: Nante	6 - 17
Locality: Nante	18 - 59
	60 +
	Is there a Site Management Committee at the site?
	Is there a Site Management Agency at the site?
	Status
	Are the majority of the population living on site?
	Is the site physically accessible?
	Is there any possibility to become inaccessible in event of disaster?
	Is the site safe and secure?



*The demographic have been obtained by using the demographic calculation method

Households 370

Individuals 1,853

The information included in this report was collected from 06/11/2019 to 13/11/2019.

To access DTM Mozambique products:

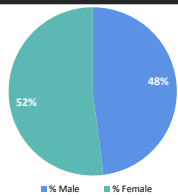
[Click here](#)

NEED	VULNERABILITIES	LAND TENURE
First need: Food	Pregnant women: 9	Number of Household renting land in place of origin: 0
Second need: Healthcare	Elderly without care givers: 0	Number of Household owning land in place of origin: 370
Third need: Education	Breastfeeding mothers: 15	
	Mental/Physical disability: 10	
	Chronic diseases: 2	
	Single female head of household: 190	
	Single male headed of household: 3	
	Elderly head of household: 8	
SHELTER	WASH	
Top one NFI need not accessible to IDPs: Shoes and clothes	Main source of drinking water: Hand pumps	
Top two NFI need not accessible to IDPs: Other	Main problem with water: None	
Top three NFI need not accessible to IDPs: None	Average daily water consumption per person: 5 - 10 ltr	
Number of Household living outdoors: 0	Average wait time for water: Less than 15 minutes	
Number of Household living in emergency shelter: 259	Number of functional latrines at site: 370	
Number of Household living in permanent shelter: 111	Is there functional bathing space at site? Yes	
	Is there hand washing stations with water and soap close to latrines/bathing Yes	
	How clean you think the site is in terms of waste? 2. Clean	
	Do people live in areas where open defecation is frequently visible? No	
FOOD SECURITY	HEALTH	
Do most people have access to functioning market? Yes	Availability of healthcare services on site: No	
Why people don't have access to market? 0	Number of functioning healthcare facilities: N/A	
Have people received food from a distribution at site? Yes	Do people have access to healthcare services: Other	
When was the latest food distribution at this site? Last two weeks	Time to reach the nearest health facility: More than 60 minutes	
	Why people don't have access to healthcare? Other	
EDUCATION	Is medicines available for majority of the population: Yes	
Majority of the school age children have access to a functioning school Yes	During their pregnancy, are most women seeing a health professional? Yes	
Is the school functional (brick walls, windows, doors, writing board) No	Do populations with HIV know where to go to seek treatment and care? Yes	
Number of school age children attending school: 287	Do people know where to go to seek Tuberculosis treatment and care? Yes	
Walking time to the nearest education facility: Less than 15 minutes	Has cholera been reported at this site since the cyclone? No	
	How many weeks ago was the last case reported? 0	
MOBILITY	PROTECTION	
Are the majority of the population living on this site? Yes	Is there security provider/mechanism that ensure safety of persons at the location? Yes	
Province of Origin: Zambezia	Is there a mechanism for referral for GBV survivors? Yes	
District of Origin: Maganja Da Costa	Is there a support mechanism for psychosocial needs of the population? No	
Post of Origin: Nante	Does the women's, men, girls and boys know where to seek for help in cases of violation? Yes	
Locality of Origin: Nante	Main reasons survivors could not find help? Fear of retaliation from the violator	
COMMUNITY ENGAGEMENT	LIVELIHOOD	
Top 3 ways population communicates with humanitarian partners: Radio programme in-calls, Religious Leader or group, Suggestion box	Does the majority of the population on this site have access to farming lands? Yes	
Top 3 ways humanitarian partners communicates with population: Staff from humanitarian agency, Local government office, Other, please specify:	If yes, how long does it take the majority of the population to reach their farming land? 2-3 hrs	
Literacy level of majority of households: Neither read or write	Have households received agriculture inputs (seeds, tools) from a distribution at this site? Yes	
Does majority of family members have legal documentation? Yes		

Survey Date: 2019-12-04

Site Location: -19.877 , 34.478

Site Information	
Site Classification: Resettlement Site	Age Range
Site type: Open	% Male
Site Opening Date: 2019-05-15	% Female
Province: Sofala	< 1
District: Buzi	1 - 5
Post: Buzi	6 - 17
Locality: Guara Guara	18 - 59
	60 +
	Is there a Site Management Committee at the site?
	Is there a Site Management Agency at the site?
	Status
	Are the majority of the population living on site?
	Is the site physically accessible?
	Is there any possibility to become inaccessible in event of disaster?
	Is the site safe and secure?



*The demographic have been obtained by using the demographic calculation method

Households

42

Individuals

148

The information included in this report was collected from 06/11/2019 to 13/11/2019.

To access DTM Mozambique products:

[Click here](#)

NEED	VULNERABILITIES	LAND TENURE
First need: Food	Pregnant women: 2	Number of Household renting land in place of origin: 0
Second need: Healthcare	Elderly without care givers: 5	Number of Household owning land in place of origin: 42
Third need: Education	Breastfeeding mothers: 6	
	Mental/Physical disability: 3	
	Chronic diseases: 22	
	Single female head of household: 3	
	Single male headed of household: 1	
	Elderly head of household: 1	
SHELTER	WASH	
Top one NFI need not accessible to IDPs: Shoes and clothes	Main source of drinking water: Small water system	
Top two NFI need not accessible to IDPs: Hygiene products (for personal hygiene)	Main problem with water: Flavour/Taste	
Top three NFI need not accessible to IDPs: Soap/detergent for washing clothes	Average daily water consumption per person: > 15 ltr	
Number of Household living outdoors: 0	Average wait time for water: No wait	
Number of Household living in emergency shelter: 42	Number of functional latrines at site: 42	
Number of Household living in permanent shelter: 0	Is there functional bathing space at site? Yes	
	Is there hand washing stations with water and soap close to latrines/bathing Yes	
	How clean you think the site is in terms of waste? 2. Clean	
	Do people live in areas where open defecation is frequently visible? No	
FOOD SECURITY	HEALTH	
Do most people have access to functioning market? Yes	Availability of healthcare services on site: No	
Why people don't have access to market? 0	Number of functioning healthcare facilities: N/A	
Have people received food from a distribution at site? Yes	Do people have access to healthcare services: Facility is not physically accessible	
When was the latest food distribution at this site? More than three weeks	Time to reach the nearest health facility: More than 60 minutes	
	Why people don't have access to healthcare? Facility is not physically accessible	
EDUCATION	Is medicines available for majority of the population: Yes	
Majority of the school age children have access to a functioning school Yes	During their pregnancy, are most women seeing a health professional? Yes	
Is the school functional (brick walls, windows, doors, writing board) Yes	Do populations with HIV know where to go to seek treatment and care? Yes	
Number of school age children attending school: 4	Do people know where to go to seek Tuberculosis treatment and care? Yes	
Walking time to the nearest education facility: 31 - 60 minutes	Has cholera been reported at this site since the cyclone? No	
	How many weeks ago was the last case reported? 0	
MOBILITY	PROTECTION	
Are the majority of the population living on this site? Yes	Is there security provider/mechanism that ensure safety of persons at the location? No	
Province of Origin: Sofala	Is there a mechanism for referral for GBV survivors? Yes	
District of Origin: Buzi	Is there a support mechanism for psychosocial needs of the population? No	
Post of Origin: Buzi	Does the women's, men, girls and boys know where to seek for help in cases of violation? Yes	
Locality of Origin: Guara Guara	Main reasons survivors could not find help? Fear of retaliation from the violator	
COMMUNITY ENGAGEMENT	LIVELIHOOD	
Top 3 ways population communicates with humanitarian partners: Suggestion box, Call centre /hotline	Does the majority of the population on this site have access to farming lands? Yes	
Top 3 ways humanitarian partners communicates with population: Community volunteer/mobilizers	If yes, how long does it take the majority of the population to reach their farming land? 1-2 hrs	
Literacy level of majority of households: Neither read or write	Have households received agriculture inputs (seeds, tools) from a distribution at this site? Yes	
Does majority of family members have legal documentation? No		

Survey Date: 2019-12-03

Site Location: -19.918 , 33.285

		Site Information					
Site Classification:	Resettlement Site		Age Range	% Male	% Female	Is there a Site Management Committee at the site?	Yes
Site type:	Open		< 1	1%	2%	Is there a Site Management Agency at the site?	No
Site Opening Date:	2019-03-17		1 - 5	9%	5%	Status	Open
Province:	Manica		6 - 17	23%	21%	Are the majority of the population living on site?	Yes
District:	Sussundenga		18 - 59	16%	19%	Is the site physically accessible?	Limited access (only by boat)
Post:	Dombe		60 +	2%	2%	Is there any possibility to become inaccessible in event of disaster?	Yes
Locality:	Muoco	*The demographic have been obtained by using the demographic calculation method				Is the site safe and secure?	Some minor constraints such as criminality, road-blocks, or...

Households

32

Individuals

130

The information included in this report was collected from 06/11/2019 to 13/11/2019.

To access DTM Mozambique products:

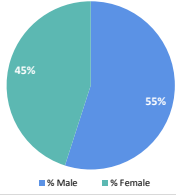
[Click here](#)

NEED		VULNERABILITIES		LAND TENURE	
First need:	Water	Pregnant women:	0	Elderly without care givers:	0
Second need:	Healthcare	Breastfeeding mothers:	0	Single female head of household:	0
Third need:	Shelter	Mental/Physical disability:	0	Single male headed of household:	0
		Chronic diseases:	0	Elderly head of household:	0
SHELTER		WASH			
Top one NFI need not accessible to IDPs:	Closed containers to transport and /or store water	Main source of drinking water:	Other	Number of Household renting land in place of origin:	0
Top two NFI need not accessible to IDPs:	Shoes and clothes	Main problem with water:	Solid/Dirt	Number of Household owning land in place of origin:	32
Top three NFI need not accessible to IDPs:	Items for sleeping (mats blankets)	Average daily water consumption per person:	> 15 ltr		
Number of Household living outdoors:	0	Average wait time for water:	No wait		
Number of Household living in emergency shelter:	32	Number of functional latrines at site:	6		
Number of Household living in permanent shelter:	0	Is there functional bathing space at site?	Yes		
		Is there hand washing stations with water and soap close to latrines/bathing	Yes, but without soap		
		How clean you think the site is in terms of waste?	2. Clean		
		Do people live in areas where open defecation is frequently visible?	No		
FOOD SECURITY		HEALTH			
Do most people have access to functioning market?	No	Availability of healthcare services on site:	No		
Why people don't have access to market?	Other	Number of functioning healthcare facilities:	N/A		
Have people received food from a distribution at site?	Yes	Do people have access to healthcare services:	Other		
When was the latest food distribution at this site?	Last two weeks	Time to reach the nearest health facility:	More than 60 minutes		
EDUCATION					
Majority of the school age children have access to a functioning school	Yes	Why people don't have access to healthcare?	Other		
Is the school functional (brick walls, windows, doors, writing board)	No	Is medicines available for majority of the population:	No		
Number of school age children attending school:	0	During their pregnancy, are most women seeing a health professional?	Yes		
Walking time to the nearest education facility:	More than 60 minutes	Do populations with HIV know where to go to seek treatment and care?	Yes		
		Do people know where to go to seek Tuberculosis treatment and care?	Yes		
		Has cholera been reported at this site since the cyclone?	No		
		How many weeks ago was the last case reported?	0		
MOBILITY		PROTECTION			
Are the majority of the population living on this site?	Yes	Is there security provider/mechanism that ensure safety of persons at the location?	Yes		
Province of Origin:	Manica	Is there a mechanism for referral for GBV survivors?	Yes		
District of Origin:	Sussundenga	Is there a support mechanism for psychosocial needs of the population?	No		
Post of Origin:	Dombe	Does the women's, men, girls and boys know where to seek for help in cases of violation	Yes		
Locality of Origin:	Muoco	Main reasons survivors could not find help?	Fear of retaliation from the violator		
COMMUNITY ENGAGEMENT		LIVELIHOOD			
Top 3 ways population communicates with humanitarian partners:	Staff from humanitarian agencies, Community leader or group, Local government office	Does the majority of the population on this site have access to farming lands?	Yes		
Top 3 ways humanitarian partners communicates with population:	Staff from humanitarian agencies, Community leader or group, Local government office	If yes, how long does it take the majority of the population to reach their farming land?	1-2 hrs		
Literacy level of majority of households	Neither read or write	Have households received agriculture inputs (seeds, tools) from a distribution at this site?	Yes		
Does majority of family members have legal documentation?	No				

Survey Date: 2019-12-05

Site Location: 19,466 , 34,603

Site Information	
Site Classification: Resettlement Site	Age Range
Site type: Open	% Male
Site Opening Date: 2019-05-05	% Female
Province: Sofala	< 1
District: Dondo	1 - 5
Post: Mafambisse	6 - 17
Locality: Mutua	18 - 59
	60 +
	Is there a Site Management Committee at the site?
	Is there a Site Management Agency at the site?
	Status
	Are the majority of the population living on site?
	Is the site physically accessible?
	Is there any possibility to become inaccessible in event of disaster?
	Is the site safe and secure?



*The demographic have been obtained by using the demographic calculation method

Households

618

Individuals

2,400

The information included in this report was collected from 06/11/2019 to 13/11/2019.

To access DTM Mozambique products:

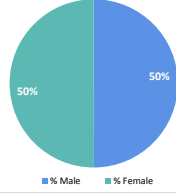
[Click here](#)

NEED	VULNERABILITIES	LAND TENURE
First need: Healthcare	Pregnant women: 34	Elderly without care givers: 108
Second need: Education	Breastfeeding mothers: 153	Single female head of household: 299
Third need: Shelter	Mental/Physical disability: 39	Single male headed of household: 41
	Chronic diseases: 157	Elderly head of household: 42
		Number of Household renting land in place of origin: 247
		Number of Household owning land in place of origin: 371
SHELTER	WASH	
Top one NFI need not accessible to IDPs: Mosquito nets	Main source of drinking water: Small water system	
Top two NFI need not accessible to IDPs: Items for sleeping (mats/blankets)	Main problem with water: None	
Top three NFI need not accessible to IDPs: Cooking items (pots/pans)	Average daily water consumption per person: Unknown	
Number of Household living outdoors: 12	Average wait time for water: Less than 15 minutes	
Number of Household living in emergency shelter: 606	Number of functional latrines at site: 175	
Number of Household living in permanent shelter: 0	Is there functional bathing space at site? Yes	
	Is there hand washing stations with water and soap close to latrines/bathing? Yes	
	How clean you think the site is in terms of waste? 3. More or less clean	
	Do people live in areas where open defecation is frequently visible? No	
FOOD SECURITY	HEALTH	
Do most people have access to functioning market? No	Availability of healthcare services on site: Yes	
Why people don't have access to market? No money to purchase items	Number of functioning healthcare facilities: 1	
Have people received food from a distribution at site? No	Do people have access to healthcare services: N/A	
When was the latest food distribution at this site? 0%	Time to reach the nearest health facility: More than 60 minutes	
EDUCATION		
Majority of the school age children have access to a functioning school: Yes	Why people don't have access to healthcare? N/A	
Is the school functional (brick walls, windows, doors, writing board): No	Is medicines available for majority of the population: Yes	
Number of school age children attending school: 227	During their pregnancy, are most women seeing a health professional? Yes	
Walking time to the nearest education facility: More than 60 minutes	Do populations with HIV know where to go to seek treatment and care? Yes	
MOBILITY		
Are the majority of the population living on this site? Yes	Do people know where to go to seek Tuberculosis treatment and care? Yes	
Province of Origin: Sofala	Has cholera been reported at this site since the cyclone? No	
District of Origin: Dondo	How many weeks ago was the last case reported? 0	
Post of Origin: Mafambisse	PROTECTION	
Locality of Origin: Mutua	Is there security provider/mechanism that ensure safety of persons at the location? Yes	
	Is there a mechanism for referral for GBV survivors? Yes	
	Is there a support mechanism for psychosocial needs of the population? Yes	
	Does the women's, men, girls and boys know where to seek for help in cases of violation? Yes	
	Main reasons survivors could not find help? Shame on reporting the situation	
COMMUNITY ENGAGEMENT	LIVELIHOOD	
Top 3 ways population communicates with humanitarian partners: Staff from humanitarian agencies, Community volunteer/mobilizers, Call centre /hotline	Does the majority of the population on this site have access to farming lands? Yes	
Top 3 ways humanitarian partners communicates with population: Community volunteer/mobilizers, Women's groups, Local government office	If yes, how long does it take the majority of the population to reach their farming land? <1 hr	
Literacy level of majority of households: Read and write moderately	Have households received agriculture inputs (seeds, tools) from a distribution at this site? Yes	
Does majority of family members have legal documentation? Yes		

Survey Date: 2019-12-04

Site Location: -17.57357, 36.57448

Site Information					
Site Classification: Resettlement Site (Planned)	Age Range	% Male	% Female	Is there a Site Management Committee at the site?	Yes
Site type: Open	< 1	0%	0%	Is there a Site Management Agency at the site?	Yes
Site Opening Date: 2013-02-11	1 - 5	4%	3%	Status	Open
Province: Zambezia	6 - 17	18%	14%	Are the majority of the population living on site?	Yes
District: Nicoadala	18 - 59	25%	31%	Is the site physically accessible?	Yes
Post: Nicoadala	60 +	3%	3%	Is there any possibility to become inaccessible in event of disaster?	No
Locality: Munhonha	*The demographic have been obtained by using the demographic calculation method			Is the site safe and secure?	Yes



Households

300

Individuals

1,495

The information included in this report was collected from 06/11/2019 to 13/11/2019.

To access DTM Mozambique products:

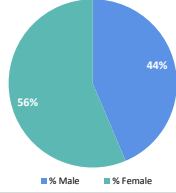
[Click here](#)

NEED	VULNERABILITIES	LAND TENURE
First need: Food	Pregnant women: 0	Number of Household renting land in place of origin: 0
Second need: Household Items (NFI)	Elderly without care givers: 0	Number of Household owning land in place of origin: 300
Third need: Shelter	Breastfeeding mothers: 0	
	Mental/Physical disability: 0	
	Chronic diseases: 0	
	Single female head of household: 0	
	Single male headed of household: 0	
	Elderly head of household: 0	
SHELTER	WASH	HEALTH
Top one NFI need not accessible to IDPs: Shoes and clothes	Main source of drinking water: Hand pumps	Availability of healthcare services on site: No
Top two NFI need not accessible to IDPs: Cooking items (pots/pans)	Main problem with water: None	Number of functioning healthcare facilities: N/A
Top three NFI need not accessible to IDPs: Hygiene products (for personal hygiene)	Average daily water consumption per person: Unknown	Do people have access to healthcare services: Other
Number of Household living outdoors: 0	Average wait time for water: No wait	Time to reach the nearest health facility: More than 60 minutes
Number of Household living in emergency shelter: 250	Number of functional latrines at site: 300	Why people don't have access to healthcare? Other
Number of Household living in permanent shelter: 50	Is there functional bathing space at site? Yes	Is medicines available for majority of the population: Do not know/ No answer
	Is there hand washing stations with water and soap close to latrines/bathing: None	During their pregnancy, are most women seeing a health professional? Yes
	How clean you think the site is in terms of waste? 2. Clean	Do populations with HIV know where to go to seek treatment and care? Yes
	Do people live in areas where open defecation is frequently visible? No	Do people know where to go to seek Tuberculosis treatment and care? Yes
FOOD SECURITY	HEALTH	PROTECTION
Do most people have access to functioning market? Yes	Availability of healthcare services on site: No	Is there security provider/mechanism that ensure safety of persons at the location? No
Why people don't have access to market? 0	Number of functioning healthcare facilities: N/A	Is there a mechanism for referral for GBV survivors? Yes
Have people received food from a distribution at site? Yes	Do people have access to healthcare services: Other	Is there a support mechanism for psychosocial needs of the population? No
When was the latest food distribution at this site? More than three weeks	Time to reach the nearest health facility: More than 60 minutes	Does the women's, men, girls and boys know where to seek for help in cases of violation? Yes
EDUCATION	HEALTH	PROTECTION
Majority of the school age children have access to a functioning school: Yes	Why people don't have access to healthcare? Other	Main reasons survivors could not find help? Fear of retaliation from the violator
Is the school functional (brick walls, windows, doors, writing board): No	Is medicines available for majority of the population: Do not know/ No answer	
Number of school age children attending school: 125	During their pregnancy, are most women seeing a health professional? Yes	
Walking time to the nearest education facility: 16 - 30 minutes	Do populations with HIV know where to go to seek treatment and care? Yes	
MOBILITY	HEALTH	PROTECTION
Are the majority of the population living on this site? Yes	Do people know where to go to seek Tuberculosis treatment and care? Yes	
Province of Origin: Zambezia	Has cholera been reported at this site since the cyclone? No	
District of Origin: Nicoadala	How many weeks ago was the last case reported? 0	
Post of Origin: Nicoadala		
Locality of Origin: Munhonha		
COMMUNITY ENGAGEMENT	LIVELIHOOD	LIVELIHOOD
Top 3 ways population communicates with humanitarian partners: Radio programme in-calls, Staff from humanitarian agencies, Community volunteer/mobilizers	Does the majority of the population on this site have access to farming lands? Yes	Does the majority of the population on this site have access to farming lands? Yes
Top 3 ways humanitarian partners communicates with population: Community leader or group, Local government office	If yes, how long does it take the majority of the population to reach their farming land? 1-2 hrs	Have households received agriculture inputs (seeds, tools) from a distribution at this site? Yes
Literacy level of majority of households: Neither read or write		
Does majority of family members have legal documentation? Yes		

Survey Date: 2019-12-05

Site Location: -19.351, 34.372

Site Information	
Site Classification: Resettlement Site	Age Range
Site type: Open	% Male
Site Opening Date: 2021-05-05	% Female
Province: Sofala	< 1
District: Nhamatanda	1 - 5
Post: Tica	6 - 17
Locality: Lamego	18 - 59
	60 +
	Is there a Site Management Committee at the site?
	Is there a Site Management Agency at the site?
	Status
	Are the majority of the population living on site?
	Is the site physically accessible?
	Is there any possibility to become inaccessible in event of disaster?
	Is the site safe and secure?



*The demographic have been obtained by using the demographic calculation method

Households

405

Individuals

2,025

The information included in this report was collected from 06/11/2019 to 13/11/2019.

To access DTM Mozambique products:

[Click here](#)

NEED	VULNERABILITIES	LAND TENURE
First need: Food	Pregnant women: 30	Number of Household renting land in place of origin: 0
Second need: Healthcare	Elderly without care givers: 0	Number of Household owning land in place of origin: 405
Third need: Shelter	Breastfeeding mothers: 368	
	Mental/Physical disability: 1	
	Chronic diseases: 0	
	Single female head of household: 33	
	Single male headed of household: 0	
	Elderly head of household: 60	
SHELTER	WASH	
Top one NFI need not accessible to IDPs: Shoes and clothes	Main source of drinking water: Hand pumps	
Top two NFI need not accessible to IDPs: Cooking stoves	Main problem with water: None	
Top three NFI need not accessible to IDPs: None	Average daily water consumption per person: Unknown	
Number of Household living outdoors: 0	Average wait time for water: No wait	
Number of Household living in emergency shelter: 405	Number of functional latrines at site: 405	
Number of Household living in permanent shelter: 0	Is there functional bathing space at site? Yes	
	Is there hand washing stations with water and soap close to latrines/bathing Yes	
	How clean you think the site is in terms of waste? 1. Very clean	
	Do people live in areas where open defecation is frequently visible? Yes	
FOOD SECURITY	HEALTH	
Do most people have access to functioning market? No	Availability of healthcare services on site: Yes	
Why people don't have access to market? Market is not accessible Market is	Number of functioning healthcare facilities: 1	
Have people received food from a distribution at site? Yes	Do people have access to healthcare services: N/A	
When was the latest food distribution at this site? Last week	Time to reach the nearest health facility: More than 60 minutes	
	Why people don't have access to healthcare? N/A	
EDUCATION	Is medicines available for majority of the population: Yes	
Majority of the school age children have access to a functioning school Yes	During their pregnancy, are most women seeing a health professional? Yes	
Is the school functional (brick walls, windows, doors, writing board) No	Do populations with HIV know where to go to seek treatment and care? Yes	
Number of school age children attending school: 1000	Do people know where to go to seek Tuberculosis treatment and care? Yes	
Walking time to the nearest education facility: 16 - 30 minutes	Has cholera been reported at this site since the cyclone? No	
	How many weeks ago was the last case reported? 0	
MOBILITY	PROTECTION	
Are the majority of the population living on this site? Yes	Is there security provider/mechanism that ensure safety of persons at the location? Yes	
Province of Origin: Sofala	Is there a mechanism for referral for GBV survivors? Yes	
District of Origin: Nhamatanda	Is there a support mechanism for psychosocial needs of the population? Yes	
Post of Origin: Tica	Does the women's, men, girls and boys know where to seek for help in cases of violation? Yes	
Locality of Origin: Lamego	Main reasons survivors could not find help? Shame on reporting the situation Fear of retaliation from the violator	
COMMUNITY ENGAGEMENT	LIVELIHOOD	
Top 3 ways population communicates with humanitarian partners: Radio programme in-calls, Religious Leader or group, Community volunteer/mobilizers	Does the majority of the population on this site have access to farming lands? Yes	
Top 3 ways humanitarian partners communicates with population: Religious Leader or group, Community leader or group, Community volunteer/mobilizers	If yes, how long does it take the majority of the population to reach their farming land? 2-3 hrs	
Literacy level of majority of households: Neither read or write	Have households received agriculture inputs (seeds, tools) from a distribution at this site? Yes	
Does majority of family members have legal documentation? No		

Survey Date: 2019-12-03

Site Location: -19.967 , 33.302

		Site Information					
Site Classification:	Resettlement Site		Age Range	% Male	% Female	Is there a Site Management Committee at the site?	Yes
Site type:	Open		< 1	2%	0%	Is there a Site Management Agency at the site?	Yes
Site Opening Date:	2019-03-17		1 - 5	3%	3%	Status	Open
Province:	Manica		6 - 17	19%	16%	Are the majority of the population living on site?	Yes
District:	Sussundenga		18 - 59	23%	32%	Is the site physically accessible?	Limited access (by foot only)
Post:	Dombe		60 +	1%	1%	Is there any possibility to become inaccessible in event of disaster?	Yes
Locality:	Mabala	*The demographic have been obtained by using the demographic calculation method			Is the site safe and secure?	Yes	

Households

137

Individuals

583

The information included in this report was collected from 06/11/2019 to 13/11/2019.

To access DTM Mozambique products:

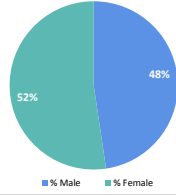
[Click here](#)

NEED		VULNERABILITIES		LAND TENURE	
First need:	Shelter	Pregnant women:	0	Elderly without care givers:	0
Second need:	Water	Breastfeeding mothers:	0	Single female head of household:	0
Third need:	Healthcare	Mental/Physical disability:	0	Single male headed of household:	0
		Chronic diseases:	0	Elderly head of household:	0
				Number of Household renting land in place of origin:	0
				Number of Household owning land in place of origin:	137
SHELTER		WASH			
Top one NFI need not accessible to IDPs:	Shoes and clothes	Main source of drinking water:		Hand pumps	
Top two NFI need not accessible to IDPs:	Items for sleeping (mats blankets ..)	Main problem with water:		None	
Top three NFI need not accessible to IDPs:	Cooking items (pots/pans)	Average daily water consumption per person:		5 - 10 ltr	
Number of Household living outdoors:	0	Average wait time for water:		Between 16 and 30 mintes	
Number of Household living in emergency shelter:	137	Number of functional latrines at site:		4	
Number of Household living in permanent shelter:	0	Is there functional bathing space at site?		No	
		Is there hand washing stations with water and soap close to latrines/bathing		Yes, but without soap	
		How clean you think the site is in terms of waste?		2. Clean	
		Do people live in areas where open defecation is frequently visible?		Yes	
FOOD SECURITY		HEALTH			
Do most people have access to functioning market?	No	Availability of healthcare services on site:		No	
Why people don't have access to market?	Other	Number of functioning healthcare facilities:		N/A	
Have people received food from a distribution at site?	Yes	Do people have access to healthcare services:		Other	
When was the latest food distribution at this site?	Last two weeks	Time to reach the nearest health facility:		More than 60 minutes	
EDUCATION		Why people don't have access to healthcare?		Other	
Majority of the school age children have access to a functioning school	No	Is medicines available for majority of the population:		No	
Is the school functional (brick walls, windows, doors, writing board)	No	During their pregnancy, are most women seeing a health professional?		Yes	
Number of school age children attending school:	N/A	Do populations with HIV know where to go to seek treatment and care?		Yes	
Walking time to the nearest education facility:	None	Do people know where to go to seek Tuberculosis treatment and care?		Yes	
MOBILITY		Has cholera been reported at this site since the cyclone?		No	
Are the majority of the population living on this site?	Yes	How many weeks ago was the last case reported?		0	
Province of Origin:	Manica	PROTECTION			
District of Origin:	Sussundenga	Is there security provider/mechanism that ensure safety of persons at the location?		Yes	
Post of Origin:	Dombe	Is there a mechanism for referral for GBV survivors?		Yes	
Locality of Origin:	Muoco	Is there a support mechanism for psychosocial needs of the population?		No	
COMMUNITY ENGAGEMENT		Does the women's, men, girls and boys know where to seek for help in cases of violation		Yes	
Top 3 ways population communicates with humanitarian partners:	Staff from humanitarian agencies, Community leader or group, Local government office	Main reasons survivors could not find help?		Fear of retaliation from the violator	
Top 3 ways humanitarian partners communicates with population:	Staff from humanitarian agencies, Community leader or group, Local government office				
Literacy level of majority of households	Neither read or write	LIVELIHOOD			
Does majority of family members have legal documentation?	No	Does the majority of the population on this site have access to farming lands?		Yes	
		If yes, how long does it take the majority of the population to reach their farming land?		2-3 hrs	
		Have households received agriculture inputs (seeds, tools) from a distribution at this site?		Yes	

Survey Date: 2019-12-10

Site Location: -17.657214 , 35.114732

Site Information	
Site Classification: 0-Jan-00	Age Range
Site type: 0-Jan-00	% Male
Site Opening Date: 2019-03-20	% Female
Province: Sofala	< 1
District: Caia	1 - 5
Post: Murraça	6 - 17
Locality: Murraça	18 - 59
	60 +
	Is there a Site Management Committee at the site?
	Is there a Site Management Agency at the site?
	Status
	Are the majority of the population living on site?
	Is the site physically accessible?
	Is there any possibility to become inaccessible in event of disaster?
	Is the site safe and secure?



*The demographic have been obtained by using the demographic calculation method

Households

202

Individuals

1,087

The information included in this report was collected from 06/11/2019 to 13/11/2019.

To access DTM Mozambique products:

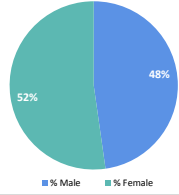
[Click here](#)

NEED	VULNERABILITIES	LAND TENURE
First need: Food	Pregnant women: 12	Number of Household renting land in place of origin: 0
Second need: Shelter	Elderly without care givers: 0	Number of Household owning land in place of origin: 202
Third need: Water	Breastfeeding mothers: 36	
	Mental/Physical disability: 10	
	Chronic diseases: 24	
	Single female head of household: 28	
	Single male headed of household: 5	
	Elderly head of household: 4	
SHELTER	WASH	HEALTH
Top one NFI need not accessible to IDPs: Closed containers to transport and /or store water	Main source of drinking water: Hand pumps	Availability of healthcare services on site: No
Top two NFI need not accessible to IDPs: Shoes and clothes	Main problem with water: Flavour/Taste	Number of functioning healthcare facilities: N/A
Top three NFI need not accessible to IDPs: Cooking items (pots/pans)	Average daily water consumption per person: > 15 ltr	Do people have access to healthcare services: None
Number of Household living outdoors: 22	Average wait time for water: Between 31 and 60 minutes	Time to reach the nearest health facility: More than 60 minutes
Number of Household living in emergency shelter: 149	Number of functional latrines at site: 26	Why people don't have access to healthcare? Do not know/No answer
Number of Household living in permanent shelter: 31	Is there functional bathing space at site? Yes	Is medicines available for majority of the population: Yes
	Is there hand washing stations with water and soap close to latrines/bathing? None	During their pregnancy, are most women seeing a health professional? Yes
	How clean you think the site is in terms of waste? 2. Clean	Do populations with HIV know where to go to seek treatment and care? Yes
	Do people live in areas where open defecation is frequently visible? No	Do people know where to go to seek Tuberculosis treatment and care? Yes
FOOD SECURITY	HEALTH	PROTECTION
Do most people have access to functioning market? No	Availability of healthcare services on site: No	Is there security provider/mechanism that ensure safety of persons at the location? Yes
Why people don't have access to market? Market is not accessible	Number of functioning healthcare facilities: N/A	Is there a mechanism for referral for GBV survivors? No
Have people received food from a distribution at site? Yes	Do people have access to healthcare services: None	Is there a support mechanism for psychosocial needs of the population? No
When was the latest food distribution at this site? More than three weeks	Time to reach the nearest health facility: More than 60 minutes	Does the women's, men, girls and boys know where to seek for help in cases of violation? Yes
EDUCATION	HEALTH	PROTECTION
Majority of the school age children have access to a functioning school? Yes	Why people don't have access to healthcare? Do not know/No answer	Main reasons survivors could not find help? Shame on reporting the situation Lack of confidence on the existing services
Is the school functional (brick walls, windows, doors, writing board)? Yes	Is medicines available for majority of the population? Yes	
Number of school age children attending school: 0	During their pregnancy, are most women seeing a health professional? Yes	
Walking time to the nearest education facility: Less than 15 minutes	Do populations with HIV know where to go to seek treatment and care? Yes	
MOBILITY	HEALTH	PROTECTION
Are the majority of the population living on this site? Yes	Do people know where to go to seek Tuberculosis treatment and care? Yes	
Province of Origin: Sofala	Has cholera been reported at this site since the cyclone? No	
District of Origin: Caia	How many weeks ago was the last case reported? 0	
Post of Origin: Murraça		
Locality of Origin: Murraça		
COMMUNITY ENGAGEMENT	HEALTH	PROTECTION
Top 3 ways population communicates with humanitarian partners: Suggestion box, Call centre /hotline, Local government office	Availability of healthcare services on site: No	Is there a security provider/mechanism that ensure safety of persons at the location? Yes
Top 3 ways humanitarian partners communicates with population: Social media/internet, Local government office, Community leader or group	Number of functioning healthcare facilities: N/A	Is there a mechanism for referral for GBV survivors? No
Literacy level of majority of households: Read and write moderately	Do people have access to healthcare services: None	Is there a support mechanism for psychosocial needs of the population? No
Does majority of family members have legal documentation? Yes	Time to reach the nearest health facility: More than 60 minutes	Does the women's, men, girls and boys know where to seek for help in cases of violation? Yes
	Why people don't have access to healthcare? Do not know/No answer	Main reasons survivors could not find help? Shame on reporting the situation Lack of confidence on the existing services
	Is medicines available for majority of the population? Yes	
	During their pregnancy, are most women seeing a health professional? Yes	
	Do populations with HIV know where to go to seek treatment and care? Yes	
	Do people know where to go to seek Tuberculosis treatment and care? Yes	
	Has cholera been reported at this site since the cyclone? No	
	How many weeks ago was the last case reported? 0	
LIVELIHOOD	HEALTH	PROTECTION
Does the majority of the population on this site have access to farming lands? Yes	Availability of healthcare services on site: No	Is there a security provider/mechanism that ensure safety of persons at the location? Yes
If yes, how long does it take the majority of the population to reach their farming land? 2-3 hrs	Number of functioning healthcare facilities: N/A	Is there a mechanism for referral for GBV survivors? No
Have households received agriculture inputs (seeds, tools) from a distribution at this site? No	Do people have access to healthcare services: None	Is there a support mechanism for psychosocial needs of the population? No

Survey Date: 2019-12-10

Site Location: -17.610308 , 35.120021

Site Information	
Site Classification: 0-Jan-00	Age Range
Site type: 0-Jan-00	% Male
Site Opening Date: 2019-03-20	% Female
Province: Sofala	< 1
District: Caia	1 - 5
Post: Sena	6 - 17
Locality: Sena Sede	18 - 59
	60 +
	Is there a Site Management Committee at the site?
	Is there a Site Management Agency at the site?
	Status
	Are the majority of the population living on site?
	Is the site physically accessible?
	Is there any possibility to become inaccessible in event of disaster?
	Is the site safe and secure?



*The demographic have been obtained by using the demographic calculation method

Households

110

Individuals

559

The information included in this report was collected from 06/11/2019 to 13/11/2019.

To access DTM Mozambique products:

[Click here](#)

NEED	VULNERABILITIES	LAND TENURE
First need: Food	Pregnant women: 11	Number of Household renting land in place of origin: 0
Second need: Water	Elderly without care givers: 2	Number of Household owning land in place of origin: 110
Third need: Healthcare	Breastfeeding mothers: 27	
	Mental/Physical disability: 4	
	Chronic diseases: 20	
	Single female head of household: 21	
	Single male headed of household: 2	
	Elderly head of household: 6	
SHELTER	WASH	HEALTH
Top one NFI need not accessible to IDPs: Mosquito nets	Main source of drinking water: Hand pumps	Availability of healthcare services on site: No
Top two NFI need not accessible to IDPs: Cooking items (pots/pans)	Main problem with water: Flavour/Taste	Number of functioning healthcare facilities: N/A
Top three NFI need not accessible to IDPs: Hygiene products (for personal hygiene)	Average daily water consumption per person: > 15 ltr	Do people have access to healthcare services: None
Number of Household living outdoors: 0	Average wait time for water: Between 16 and 30 mintes	Time to reach the nearest health facility: 16 - 30 minutes
Number of Household living in emergency shelter: 18	Number of functional latrines at site: 42	Why people don't have access to healthcare? Do not know/No answer
Number of Household living in permanent shelter: 92	Is there functional bathing space at site? Yes	Is medicines available for majority of the population: Yes
	Is there hand washing stations with water and soap close to latrines/bathing? Yes, but without soap	During their pregnancy, are most women seeing a health professional? Yes
	How clean you think the site is in terms of waste? 3. More or less clean	Do populations with HIV know where to go to seek treatment and care? Yes
	Do people live in areas where open defecation is frequently visible? No	Do people know where to go to seek Tuberculosis treatment and care? Yes
FOOD SECURITY	HEALTH	PROTECTION
Do most people have access to functioning market? No	Availability of healthcare services on site: No	Is there security provider/mechanism that ensure safety of persons at the location? Yes
Why people don't have access to market? Market is not accessible Other	Number of functioning healthcare facilities: N/A	Is there a mechanism for referral for GBV survivors? No
Have people received food from a distribution at site? Yes	Do people have access to healthcare services: None	Is there a support mechanism for psychosocial needs of the population? No
When was the latest food distribution at this site? Last two weeks	Time to reach the nearest health facility: 16 - 30 minutes	Does the women's, men, girls and boys know where to seek for help in cases of violation? Yes
EDUCATION	HEALTH	PROTECTION
Majority of the school age children have access to a functioning school? No	Number of functioning healthcare facilities: N/A	Does the women's, men, girls and boys know where to seek for help in cases of violation? Yes
Is the school functional (brick walls, windows, doors, writing board)? Yes	Do people have access to healthcare services: None	Main reasons survivors could not find help? Lack of existing services Shame on reporting the situation Fear of retaliation from the violator
Number of school age children attending school: 0	Time to reach the nearest health facility: 16 - 30 minutes	
Walking time to the nearest education facility: None	Why people don't have access to healthcare? Do not know/No answer	
	Is medicines available for majority of the population: Yes	
	During their pregnancy, are most women seeing a health professional? Yes	
	Do populations with HIV know where to go to seek treatment and care? Yes	
	Do people know where to go to seek Tuberculosis treatment and care? Yes	
	Has cholera been reported at this site since the cyclone? No	
	How many weeks ago was the last case reported? 0	
MOBILITY	HEALTH	PROTECTION
Are the majority of the population living on this site? Yes	Availability of healthcare services on site: No	Is there security provider/mechanism that ensure safety of persons at the location? Yes
Province of Origin: Sofala	Number of functioning healthcare facilities: N/A	Is there a mechanism for referral for GBV survivors? No
District of Origin: Caia	Do people have access to healthcare services: None	Is there a support mechanism for psychosocial needs of the population? No
Post of Origin: Sena	Time to reach the nearest health facility: 16 - 30 minutes	Does the women's, men, girls and boys know where to seek for help in cases of violation? Yes
Locality of Origin: Sena Sede	Why people don't have access to healthcare? Do not know/No answer	Main reasons survivors could not find help? Lack of existing services Shame on reporting the situation Fear of retaliation from the violator
	Is medicines available for majority of the population: Yes	
	During their pregnancy, are most women seeing a health professional? Yes	
	Do populations with HIV know where to go to seek treatment and care? Yes	
	Do people know where to go to seek Tuberculosis treatment and care? Yes	
	Has cholera been reported at this site since the cyclone? No	
	How many weeks ago was the last case reported? 0	
COMMUNITY ENGAGEMENT	HEALTH	PROTECTION
Top 3 ways population communicates with humanitarian partners: Suggestion box, Call centre /hotline, Local government office	Availability of healthcare services on site: No	Is there security provider/mechanism that ensure safety of persons at the location? Yes
Top 3 ways humanitarian partners communicates with population: Social media/internet, Local government office, Community leader or group	Number of functioning healthcare facilities: N/A	Is there a mechanism for referral for GBV survivors? No
Literacy level of majority of households: Read and write moderately	Do people have access to healthcare services: None	Is there a support mechanism for psychosocial needs of the population? No
Does majority of family members have legal documentation? Yes	Time to reach the nearest health facility: 16 - 30 minutes	Does the women's, men, girls and boys know where to seek for help in cases of violation? Yes
	Why people don't have access to healthcare? Do not know/No answer	Main reasons survivors could not find help? Lack of existing services Shame on reporting the situation Fear of retaliation from the violator
	Is medicines available for majority of the population: Yes	
	During their pregnancy, are most women seeing a health professional? Yes	
	Do populations with HIV know where to go to seek treatment and care? Yes	
	Do people know where to go to seek Tuberculosis treatment and care? Yes	
	Has cholera been reported at this site since the cyclone? No	
	How many weeks ago was the last case reported? 0	
LIVELIHOOD	HEALTH	PROTECTION
Does the majority of the population on this site have access to farming lands? Yes	Availability of healthcare services on site: No	Is there security provider/mechanism that ensure safety of persons at the location? Yes
If yes, how long does it take the majority of the population to reach their farming land? 1-2 hrs	Number of functioning healthcare facilities: N/A	Is there a mechanism for referral for GBV survivors? No
Have households received agriculture inputs (seeds, tools) from a distribution at this site? No	Do people have access to healthcare services: None	Is there a support mechanism for psychosocial needs of the population? No

Survey Date: 2019-12-03

Site Location: -20.054 , 33.307

Site Information				
Site Classification: Resettlement Site	<p>68% 32%</p> <p>■ % Male ■ % Female</p> <p><i>*The demographic have been obtained by using the demographic calculation method</i></p>			
Site type: Open				
Site Opening Date: 2019-03-17				
Province: Manica				
District: Sussundenga				
Post: Dombe				
Locality: Mabala				
Age Range	% Male	% Female	Is there a Site Management Committee at the site?	Yes
< 1	4%	9%	Is there a Site Management Agency at the site?	Yes
1 - 5	8%	18%	Status	Open
6 - 17	10%	19%	Are the majority of the population living on site?	Yes
18 - 59	9%	21%	Is the site physically accessible?	Yes
60 +	1%	2%	Is there any possibility to become inaccessible in event of disaster?	No
			Is the site safe and secure?	Yes

Households

46

Individuals

182

The information included in this report was collected from 06/11/2019 to 13/11/2019.

To access DTM Mozambique products:

[Click here](#)

NEED	VULNERABILITIES	LAND TENURE
First need: Food	Pregnant women: 3	Number of Household renting land in place of origin: 0
Second need: Shelter	Elderly without care givers: 1	Number of Household owning land in place of origin: 46
Third need: Healthcare	Breastfeeding mothers: 4	
	Mental/Physical disability: 0	
	Chronic diseases: 2	
	Single female head of household: 4	
	Single male headed of household: 6	
	Elderly head of household: 0	
SHELTER	WASH	
Top one NFI need not accessible to IDPs: Mosquito nets	Main source of drinking water: Hand pumps	
Top two NFI need not accessible to IDPs: Items for sleeping (mats blankets ..)	Main problem with water: None	
Top three NFI need not accessible to IDPs: Hygiene products (for personal hygiene)	Average daily water consumption per person: Unknown	
Number of Household living outdoors: 0	Average wait time for water: No wait	
Number of Household living in emergency shelter: 46	Number of functional latrines at site: 10	
Number of Household living in permanent shelter: 0	Is there functional bathing space at site? Yes	
	Is there hand washing stations with water and soap close to latrines/bathing None	
	How clean you think the site is in terms of waste? 3. More or less clean	
	Do people live in areas where open defecation is frequently visible? No	
FOOD SECURITY	HEALTH	
Do most people have access to functioning market? No	Availability of healthcare services on site: No	
Why people don't have access to market? Other	Number of functioning healthcare facilities: N/A	
Have people received food from a distribution at site? Yes	Do people have access to healthcare services: Other	
When was the latest food distribution at this site? Last two weeks	Time to reach the nearest health facility: 31 - 60 minutes	
	Why people don't have access to healthcare? Other	
	Is medicines available for majority of the population: No	
	During their pregnancy, are most women seeing a health professional? Do not know/No answer	
	Do populations with HIV know where to go to seek treatment and care? Unknown	
	Do people know where to go to seek Tuberculosis treatment and care? Unknown	
	Has cholera been reported at this site since the cyclone? No	
	How many weeks ago was the last case reported? 0	
MOBILITY	PROTECTION	
Are the majority of the population living on this site? Yes	Is there security provider/mechanism that ensure safety of persons at the location? Yes	
Province of Origin: Manica	Is there a mechanism for referral for GBV survivors? No	
District of Origin: Sussundenga	Is there a support mechanism for psychosocial needs of the population? No	
Post of Origin: Dombe	Does the women's, men, girls and boys know where to seek for help in cases of violation? Yes	
Locality of Origin: Muoco	Main reasons survivors could not find help? Shame on reporting the situation	
COMMUNITY ENGAGEMENT	LIVELIHOOD	
Top 3 ways population communicates with humanitarian partners: Staff from humanitarian agencies, Community leader or group, Local government office	Does the majority of the population on this site have access to farming lands? Yes	
Top 3 ways humanitarian partners communicates with population: Staff from humanitarian agencies, Community leader or group, Local government office	If yes, how long does it take the majority of the population to reach their farming land? <1 hr	
Literacy level of majority of households: Neither read or write	Have households received agriculture inputs (seeds, tools) from a distribution at this site? Yes	
Does majority of family members have legal documentation? Yes		

Survey Date: 2019-12-03

Site Location: -19.976571 , 33.39719

		Site Information					
Site Classification:	Resettlement Site		Age Range	% Male	% Female	Is there a Site Management Committee at the site?	Yes
Site type:	Open		< 1	6%	3%	Is there a Site Management Agency at the site?	No
Site Opening Date:	2019-03-18		1 - 5	11%	15%	Status	Open
Province:	Manica		6 - 17	14%	17%	Are the majority of the population living on site?	Yes
District:	Sussundenga		18 - 59	10%	20%	Is the site physically accessible?	Yes
Post:	Dombe		60 +	3%	1%	Is there any possibility to become inaccessible in event of disaster?	Yes
Locality:	Matarara	*The demographic have been obtained by using the demographic calculation method			Is the site safe and secure?	Yes	

Households 548

Individuals 1,409

The information included in this report was collected from 06/11/2019 to 13/11/2019.

To access DTM Mozambique products:

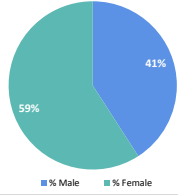
[Click here](#)

NEED		VULNERABILITIES		LAND TENURE	
First need:	Food	Pregnant women:	33	Elderly without care givers:	0
Second need:	Shelter	Breastfeeding mothers:	45	Single female head of household:	0
Third need:	Household Items (NFI)	Mental/Physical disability:	27	Single male headed of household:	0
		Chronic diseases:	0	Elderly head of household:	0
SHELTER		WASH		Number of Household owning land in place of origin:	
Top one NFI need not accessible to IDPs:	Closed containers to transport and /or store water	Main source of drinking water:	Hand pumps	0	
Top two NFI need not accessible to IDPs:	Mosquito nets	Main problem with water:	None	Number of Household owning land in place of origin:	
Top three NFI need not accessible to IDPs:	Cooking items (pots/pans)	Average daily water consumption per person:	> 15 ltr	548	
Number of Household living outdoors:	0	Average wait time for water:	Between 31 and 60 minutes		
Number of Household living in emergency shelter:	548	Number of functional latrines at site:	20		
Number of Household living in permanent shelter:	0	Is there functional bathing space at site?	Yes		
		Is there hand washing stations with water and soap close to latrines/bathing	Yes, but without soap		
		How clean you think the site is in terms of waste?	2. Clean		
		Do people live in areas where open defecation is frequently visible?	No		
FOOD SECURITY		HEALTH			
Do most people have access to functioning market?	No	Availability of healthcare services on site:	No		
Why people don't have access to market?	Other	Number of functioning healthcare facilities:	N/A		
Have people received food from a distribution at site?	Yes	Do people have access to healthcare services:	Other		
When was the latest food distribution at this site?	Last two weeks	Time to reach the nearest health facility:	No reachable health facility		
EDUCATION		Why people don't have access to healthcare?		Other	
Majority of the school age children have access to a functioning school	Yes	Is medicines available for majority of the population:	No		
Is the school functional (brick walls, windows, doors, writing board)	No	During their pregnancy, are most women seeing a health professional?	Yes		
Number of school age children attending school:	0	Do populations with HIV know where to go to seek treatment and care?	Yes		
Walking time to the nearest education facility:	More than 60 minutes	Do people know where to go to seek Tuberculosis treatment and care?	Yes		
MOBILITY		Has cholera been reported at this site since the cyclone?		No	
Are the majority of the population living on this site?	Yes	How many weeks ago was the last case reported?	0		
Province of Origin:	Manica	PROTECTION			
District of Origin:	Sussundenga	Is there security provider/mechanism that ensure safety of persons at the location?	No		
Post of Origin:	Dombe	Is there a mechanism for referral for GBV survivors?	Yes		
Locality of Origin:	Muoco	Is there a support mechanism for psychosocial needs of the population?	No		
		Does the women's, men, girls and boys know where to seek for help in cases of violation	Yes		
Top 3 ways population communicates with humanitarian partners:	Staff from humanitarian agencies, Community leader or group, Local government office	Main reasons survivors could not find help?	Fear of retaliation from the violator		
Top 3 ways humanitarian partners communicates with population:	Staff from humanitarian agencies, Community leader or group, Local government office				
Literacy level of majority of households	Neither read or write	LIVELIHOOD			
Does majority of family members have legal documentation?	No	Does the majority of the population on this site have access to farming lands?	Yes		
		If yes, how long does it take the majority of the population to reach their farming land?	> 3 hrs		
		Have households received agriculture inputs (seeds, tools) from a distribution at this site?	Yes		

Survey Date: 2019-12-04

Site Location: -19.926 , 33.545

Site Information	
Site Classification: Resettlement Site	Age Range
Site type: Open	% Male
Site Opening Date: 2019-03-17	% Female
Province: Manica	< 1
District: Sussundenga	1 - 5
Post: Dombe	6 - 17
Locality: Matarara	18 - 59
	60 +
	Is there a Site Management Committee at the site?
	Is there a Site Management Agency at the site?
	Status
	Are the majority of the population living on site?
	Is the site physically accessible?
	Is there any possibility to become inaccessible in event of disaster?
	Is the site safe and secure?



*The demographic have been obtained by using the demographic calculation method

Households 304

Individuals 1,717

The information included in this report was collected from 06/11/2019 to 13/11/2019.

To access DTM Mozambique products:

[Click here](#)

NEED	VULNERABILITIES	LAND TENURE
First need: Food	Pregnant women: 50	Number of Household renting land in place of origin: 0
Second need: Household Items (NFI)	Elderly without care givers: 0	Number of Household owning land in place of origin: 304
Third need: Shelter	Breastfeeding mothers: 80	
	Mental/Physical disability: 15	
	Chronic diseases: 0	
	Single female head of household: 0	
	Single male headed of household: 0	
	Elderly head of household: 0	
SHELTER	WASH	
Top one NFI need not accessible to IDPs: Closed containers to transport and /or store water	Main source of drinking water: Hand pumps	
Top two NFI need not accessible to IDPs: Items for sleeping (mats blankets ..)	Main problem with water: None	
Top three NFI need not accessible to IDPs: Cooking items (pots/pans)	Average daily water consumption per person: > 15 ltr	
Number of Household living outdoors: 0	Average wait time for water: Between 31 and 60 minutes	
Number of Household living in emergency shelter: 304	Number of functional latrines at site: 304	
Number of Household living in permanent shelter: 0	Is there functional bathing space at site? Yes	
	Is there hand washing stations with water and soap close to latrines/bathing Yes, but without soap	
	How clean you think the site is in terms of waste? 2. Clean	
	Do people live in areas where open defecation is frequently visible? No	
FOOD SECURITY	HEALTH	
Do most people have access to functioning market? No	Availability of healthcare services on site: No	
Why people don't have access to market? Other	Number of functioning healthcare facilities: N/A	
Have people received food from a distribution at site? Yes	Do people have access to healthcare services: Other	
When was the latest food distribution at this site? Last two weeks	Time to reach the nearest health facility: No reachable health facility	
EDUCATION	Why people don't have access to healthcare? Other	
Majority of the school age children have access to a functioning school Yes	Is medicines available for majority of the population: No	
Is the school functional (brick walls, windows, doors, writing board) No	During their pregnancy, are most women seeing a health professional? Yes	
Number of school age children attending school: 0	Do populations with HIV know where to go to seek treatment and care? Yes	
Walking time to the nearest education facility: 31 - 60 minutes	Do people know where to go to seek Tuberculosis treatment and care? Yes	
MOBILITY	Has cholera been reported at this site since the cyclone? No	
Are the majority of the population living on this site? Yes	How many weeks ago was the last case reported? 0	
Province of Origin: Manica	PROTECTION	
District of Origin: Sussundenga	Is there security provider/mechanism that ensure safety of persons at the location? Yes	
Post of Origin: Dombe	Is there a mechanism for referral for GBV survivors? Yes	
Locality of Origin: Matarara	Is there a support mechanism for psychosocial needs of the population? No	
COMMUNITY ENGAGEMENT	Does the women's, men, girls and boys know where to seek for help in cases of violation? Yes	
Top 3 ways population communicates with humanitarian partners: Staff from humanitarian agencies, Community volunteer/mobilizers, Local government office	Main reasons survivors could not find help? Fear of retaliation from the violator	
Top 3 ways humanitarian partners communicates with population: Staff from humanitarian agencies, Community leader or group, Local government office	LIVELIHOOD	
Literacy level of majority of households: Neither read or write	Does the majority of the population on this site have access to farming lands? Yes	
Does majority of family members have legal documentation? No	If yes, how long does it take the majority of the population to reach their farming land? 2-3 hrs	
	Have households received agriculture inputs (seeds, tools) from a distribution at this site? Yes	

Survey Date: 2019-12-03

Site Location: -17.438842 , 35.247091

		Site Information					
Site Classification:	Resettlement Site	<p>51% 49%</p> <p>■ % Male ■ % Female</p> <p><i>*The demographic have been obtained by using the demographic calculation method</i></p>	Age Range	% Male	% Female	Is there a Site Management Committee at the site?	Yes
Site type:	Open		< 1	1%	1%	Is there a Site Management Agency at the site?	Yes
Site Opening Date:	2019-04-03		1 - 5	14%	21%	Status	Open
Province:	Tete		6 - 17	17%	11%	Are the majority of the population living on site?	Yes
District:	Mutarara		18 - 59	17%	18%	Is the site physically accessible?	Yes
Post:	Inhangoma		60 +	0%	1%	Is there any possibility to become inaccessible in event of disaster?	Yes
Locality:	Kanhungue					Is the site safe and secure?	Yes

Households

95

Individuals

476

The information included in this report was collected from 06/11/2019 to 13/11/2019.

To access DTM Mozambique products:

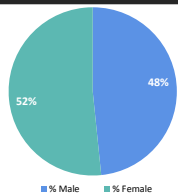
[Click here](#)

NEED		VULNERABILITIES		LAND TENURE	
First need:	Food	Pregnant women:	8	Elderly without care givers:	0
Second need:	Shelter	Breastfeeding mothers:	36	Single female head of household:	0
Third need:	Household Items (NFI)	Mental/Physical disability:	9	Single male headed of household:	0
		Chronic diseases:	2	Elderly head of household:	3
SHELTER		WASH			
Top one NFI need not accessible to IDPs:	Mosquito nets	Main source of drinking water:		Hand pumps	
Top two NFI need not accessible to IDPs:	Items for sleeping (mats blankets ..)	Main problem with water:		Flavour/Taste	
Top three NFI need not accessible to IDPs:	Hygiene products (for personal hygiene)	Average daily water consumption per person:		Unknown	
Number of Household living outdoors:	0	Average wait time for water:		Less than 15 minutes	
Number of Household living in emergency shelter:	95	Number of functional latrines at site:		22	
Number of Household living in permanent shelter:	0	Is there functional bathing space at site?		Yes	
		Is there hand washing stations with water and soap close to latrines/bathing		None	
		How clean you think the site is in terms of waste?		4. Dirty	
		Do people live in areas where open defecation is frequently visible?		Yes	
FOOD SECURITY		HEALTH			
Do most people have access to functioning market?	No	Availability of healthcare services on site:		No	
Why people don't have access to market?	No money to purchase items	Number of functioning healthcare facilities:		N/A	
Have people received food from a distribution at site?	Yes	Do people have access to healthcare services:		Other	
When was the latest food distribution at this site?	More than three weeks	Time to reach the nearest health facility:		More than 60 minutes	
		Why people don't have access to healthcare?		Other	
		Is medicines available for majority of the population:		Yes	
		During their pregnancy, are most women seeing a health professional?		Yes	
		Do populations with HIV know where to go to seek treatment and care?		Yes	
		Do people know where to go to seek Tuberculosis treatment and care?		Yes	
		Has cholera been reported at this site since the cyclone?		No	
		How many weeks ago was the last case reported?		0	
EDUCATION		PROTECTION			
Majority of the school age children have access to a functioning school	Yes	Is there security provider/mechanism that ensure safety of persons at the location?		No	
Is the school functional (brick walls, windows, doors, writing board)	Yes	Is there a mechanism for referral for GBV survivors?		No	
Number of school age children attending school:	15	Is there a support mechanism for psychosocial needs of the population?		Unknown	
Walking time to the nearest education facility:	Less than 15 minutes	Does the women's, men, girls and boys know where to seek for help in cases of violation		Yes	
		Main reasons survivors could not find help?		Lack of existing services Shame on reporting the situation Fear of retaliation from the violator	
MOBILITY		LIVELIHOOD			
Are the majority of the population living on this site?	Yes	Does the majority of the population on this site have access to farming lands?		Yes	
Province of Origin:	Tete	If yes, how long does it take the majority of the population to reach their farming land?		1-2 hrs	
District of Origin:	Mutarara	Have households received agriculture inputs (seeds, tools) from a distribution at this site?		No	
Post of Origin:	Inhangoma				
Locality of Origin:	Kanhungue				
COMMUNITY ENGAGEMENT					
Top 3 ways population communicates with humanitarian partners:	Radio programme in-calls, Community leader or group, Community volunteer/mobilizers				
Top 3 ways humanitarian partners communicates with population:	Radio, Community volunteer/mobilizers, Local government office				
Literacy level of majority of households	Neither read or write				
Does majority of family members have legal documentation?	No				

Survey Date: 2019-12-03

Site Location: -17.054246 , 35.003341

Site Information	
Site Classification: Resettlement Site	Age Range
Site type: Open	% Male
Site Opening Date: 2019-02-21	% Female
Province: Tete	< 1
District: Mutarara	1 - 5
Post: Nhamayabue	6 - 17
Locality: Sinjal	18 - 59
	60 +
	Is there a Site Management Committee at the site?
	Is there a Site Management Agency at the site?
	Status
	Are the majority of the population living on site?
	Is the site physically accessible?
	Is there any possibility to become inaccessible in event of disaster?
	Is the site safe and secure?



*The demographic have been obtained by using the demographic calculation method

Households

80

Individuals

403

The information included in this report was collected from 06/11/2019 to 13/11/2019.

To access DTM Mozambique products:

[Click here](#)



NEED

First need:	Food
Second need:	Healthcare
Third need:	Shelter



VULNERABILITIES

Pregnant women:	15	Elderly without care givers:	2
Breastfeeding mothers:	37	Single female head of household:	12
Mental/Physical disability:	2	Single male headed of household:	5
Chronic diseases:	2	Elderly head of household:	2



LAND TENURE

Number of Household renting land in place of origin:	0
Number of Household owning land in place of origin:	80



SHELTER

Top one NFI need not accessible to IDPs:	Mosquito nets
Top two NFI need not accessible to IDPs:	Cooking items (pots/pans)
Top three NFI need not accessible to IDPs:	Other
Number of Household living outdoors:	0
Number of Household living in emergency shelter:	16
Number of Household living in permanent shelter:	64



WASH

Main source of drinking water:	Hand pumps
Main problem with water:	None
Average daily water consumption per person:	10 - 15 ltr
Average wait time for water:	Between 31 and 60 minutes
Number of functional latrines at site:	18
Is there functional bathing space at site?	Yes
Is there hand washing stations with water and soap close to latrines/bathing	None
How clean you think the site is in terms of waste?	3. More or less clean
Do people live in areas where open defecation is frequently visible?	Yes



FOOD SECURITY

Do most people have access to functioning market?	No
Why people don't have access to market?	Items sold are too expensive No money to
Have people received food from a distribution at site?	Yes
When was the latest food distribution at this site?	More than three weeks



HEALTH

Availability of healthcare services on site:	No
Number of functioning healthcare facilities:	N/A
Do people have access to healthcare services:	Facility is not functioning
Time to reach the nearest health facility:	More than 60 minutes
Why people don't have access to healthcare?	Facility is not functioning
Is medicines available for majority of the population:	No
During their pregnancy, are most women seeing a health professional?	Yes
Do populations with HIV know where to go to seek treatment and care?	Yes
Do people know where to go to seek Tuberculosis treatment and care?	Yes
Has cholera been reported at this site since the cyclone?	No
How many weeks ago was the last case reported?	0



EDUCATION

Majority of the school age children have access to a functioning school	Yes
Is the school functional (brick walls, windows, doors, writing board)	Yes
Number of school age children attending school:	184
Walking time to the nearest education facility:	More than 60 minutes



MOBILITY

Are the majority of the population living on this site?	Yes
Province of Origin:	Tete
District of Origin:	Mutarara
Post of Origin:	Nhamayabue
Locality of Origin:	Sinjal



PROTECTION

Is there security provider/mechanism that ensure safety of persons at the location?	No
Is there a mechanism for referral for GBV survivors?	No
Is there a support mechanism for psychosocial needs of the population?	No
Does the women's, men, girls and boys know where to seek for help in cases of violation	No
Main reasons survivors could not find help?	Lack of existing services



COMMUNITY ENGAGEMENT

Top 3 ways population communicates with humanitarian partners:	Community leader or group, Community volunteer/mobilizers, Local government office
Top 3 ways humanitarian partners communicates with population:	Radio, Community leader or group, Local government office
Literacy level of majority of households	Read and write moderately
Does majority of family members have legal documentation?	No



LIVELIHOOD

Does the majority of the population on this site have access to farming lands?	Yes
If yes, how long does it take the majority of the population to reach their farming land?	1-2 hrs
Have households received agriculture inputs (seeds, tools) from a distribution at this site?	No

Survey Date: 2019-12-04

Site Location: -17.552765 , 37.35005

Site Information																			
Site Classification: Resettlement Site																			
Site type: Open																			
Site Opening Date: 2019-03-03																			
Province: Zambezia																			
District: Maganja Da Costa																			
Post: Nante																			
Locality: Nomiua																			
<table border="1"> <thead> <tr> <th>Age Range</th> <th>% Male</th> <th>% Female</th> </tr> </thead> <tbody> <tr> <td>< 1</td> <td>3%</td> <td>3%</td> </tr> <tr> <td>1 - 5</td> <td>3%</td> <td>8%</td> </tr> <tr> <td>6 - 17</td> <td>3%</td> <td>11%</td> </tr> <tr> <td>18 - 59</td> <td>34%</td> <td>31%</td> </tr> <tr> <td>60 +</td> <td>3%</td> <td>3%</td> </tr> </tbody> </table>		Age Range	% Male	% Female	< 1	3%	3%	1 - 5	3%	8%	6 - 17	3%	11%	18 - 59	34%	31%	60 +	3%	3%
Age Range	% Male	% Female																	
< 1	3%	3%																	
1 - 5	3%	8%																	
6 - 17	3%	11%																	
18 - 59	34%	31%																	
60 +	3%	3%																	
Is there a Site Management Committee at the site?	Yes																		
Is there a Site Management Agency at the site?	No																		
Status	Open																		
Are the majority of the population living on site?	Yes																		
Is the site physically accessible?	Yes																		
Is there any possibility to become inaccessible in event of disaster?	Yes																		
Is the site safe and secure?	Yes																		

*The demographic have been obtained by using the demographic calculation method

Households 410

Individuals 1,845

The information included in this report was collected from 06/11/2019 to 13/11/2019.

To access DTM Mozambique products:

[Click here](#)

NEED	VULNERABILITIES	LAND TENURE
First need: Other	Pregnant women: 7	Number of Household renting land in place of origin: 0
Second need: Food	Elderly without care givers: 0	Number of Household owning land in place of origin: 0
Third need: Household Items (NFI)	Breastfeeding mothers: 9	
	Mental/Physical disability: 1	
	Chronic diseases: 0	
	Single female head of household: 18	
	Single male headed of household: 7	
	Elderly head of household: 2	
SHELTER	WASH	
Top one NFI need not accessible to IDPs: Shoes and clothes	Main source of drinking water: Hand pumps	
Top two NFI need not accessible to IDPs: Cooking items (pots/pans)	Main problem with water: None	
Top three NFI need not accessible to IDPs: Hygiene products (for personal hygiene)	Average daily water consumption per person: 5 - 10 ltr	
Number of Household living outdoors: 0	Average wait time for water: Less than 15 minutes	
Number of Household living in emergency shelter: 410	Number of functional latrines at site: 410	
Number of Household living in permanent shelter: 0	Is there functional bathing space at site? Yes	
	Is there hand washing stations with water and soap close to latrines/bathing Yes	
	How clean you think the site is in terms of waste? 2. Clean	
	Do people live in areas where open defecation is frequently visible? No	
FOOD SECURITY	HEALTH	
Do most people have access to functioning market? Yes	Availability of healthcare services on site: No	
Why people don't have access to market? 0	Number of functioning healthcare facilities: N/A	
Have people received food from a distribution at site? Yes	Do people have access to healthcare services: Other	
When was the latest food distribution at this site? More than three weeks	Time to reach the nearest health facility: More than 60 minutes	
	Why people don't have access to healthcare? Other	
	Is medicines available for majority of the population: Do not know/ No answer	
	During their pregnancy, are most women seeing a health professional? Yes	
	Do populations with HIV know where to go to seek treatment and care? Yes	
	Do people know where to go to seek Tuberculosis treatment and care? Yes	
	Has cholera been reported at this site since the cyclone? No	
	How many weeks ago was the last case reported? 0	
EDUCATION	PROTECTION	
Majority of the school age children have access to a functioning school Yes	Is there security provider/mechanism that ensure safety of persons at the location? Yes	
Is the school functional (brick walls, windows, doors, writing board) Yes	Is there a mechanism for referral for GBV survivors? No	
Number of school age children attending school: 249	Is there a support mechanism for psychosocial needs of the population? No	
Walking time to the nearest education facility: 16 - 30 minutes	Does the women's, men, girls and boys know where to seek for help in cases of violation? Yes	
	Main reasons survivors could not find help? Shame on reporting the situation	
MOBILITY	LIVELIHOOD	
Are the majority of the population living on this site? Yes	Does the majority of the population on this site have access to farming lands? Yes	
Province of Origin: Zambezia	If yes, how long does it take the majority of the population to reach their farming land? 1-2 hrs	
District of Origin: Maganja Da Costa	Have households received agriculture inputs (seeds, tools) from a distribution at this site? Yes	
Post of Origin: Nante		
Locality of Origin: Nomiua		
COMMUNITY ENGAGEMENT		
Top 3 ways population communicates with humanitarian partners: Staff from humanitarian agencies, Suggestion box, Local government office		
Top 3 ways humanitarian partners communicates with population: Staff from humanitarian agencies, Community leader or group, Local government office		
Literacy level of majority of households: Neither read or write		
Does majority of family members have legal documentation? Yes		

Survey Date: 2019-12-04

Site Location: -17.491083 , 37.212067

Site Information				
Site Classification: Resettlement Site	<p>■ % Male ■ % Female</p> <p><i>*The demographic have been obtained by using the demographic calculation method</i></p>			
Site type: Open				
Site Opening Date: 2014-02-12				
Province: Zambezia				
District: Namacurra				
Post: Macuze				
Locality: Furquia				
Age Range	% Male	% Female	Is there a Site Management Committee at the site?	Yes
< 1	8%	5%	Is there a Site Management Agency at the site?	Yes
1 - 5	4%	12%	Status	Open
6 - 17	10%	8%	Are the majority of the population living on site?	Yes
18 - 59	14%	25%	Is the site physically accessible?	Yes
60 +	8%	7%	Is there any possibility to become inaccessible in event of disaster?	No
			Is the site safe and secure?	Yes

Households 70

Individuals 203

The information included in this report was collected from 06/11/2019 to 13/11/2019.

To access DTM Mozambique products:

[Click here](#)

NEED	VULNERABILITIES	LAND TENURE
First need: Food	Pregnant women: 3	Number of Household renting land in place of origin: 0
Second need: Shelter	Elderly without care givers: 1	Number of Household owning land in place of origin: 70
Third need: Healthcare	Breastfeeding mothers: 1	
	Mental/Physical disability: 0	
	Chronic diseases: 1	
	Single female head of household: 2	
	Single male headed of household: 0	
	Elderly head of household: 0	
SHELTER	WASH	
Top one NFI need not accessible to IDPs: Mosquito nets	Main source of drinking water: Hand pumps	
Top two NFI need not accessible to IDPs: Items for sleeping (mats blankets ..)	Main problem with water: None	
Top three NFI need not accessible to IDPs: Hygiene products (for personal hygiene)	Average daily water consumption per person: Unknown	
Number of Household living outdoors: 0	Average wait time for water: No wait	
Number of Household living in emergency shelter: 17	Number of functional latrines at site: 211	
Number of Household living in permanent shelter: 53	Is there functional bathing space at site? Yes	
	Is there hand washing stations with water and soap close to latrines/bathing Yes	
	How clean you think the site is in terms of waste? 2. Clean	
	Do people live in areas where open defecation is frequently visible? No	
FOOD SECURITY	HEALTH	
Do most people have access to functioning market? Yes	Availability of healthcare services on site: Yes	
Why people don't have access to market? 0	Number of functioning healthcare facilities: 1	
Have people received food from a distribution at site? Yes	Do people have access to healthcare services: N/A	
When was the latest food distribution at this site? More than three weeks	Time to reach the nearest health facility: less than 15 minutes	
	Why people don't have access to healthcare? N/A	
EDUCATION		
Majority of the school age children have access to a functioning school Yes	Is medicines available for majority of the population: Yes	
Is the school functional (brick walls, windows, doors, writing board) Yes	During their pregnancy, are most women seeing a health professional? Yes	
Number of school age children attending school: 36	Do populations with HIV know where to go to seek treatment and care? Yes	
Walking time to the nearest education facility: Less than 15 minutes	Do people know where to go to seek Tuberculosis treatment and care? Yes	
MOBILITY		
Are the majority of the population living on this site? Yes	Has cholera been reported at this site since the cyclone? No	
Province of Origin: Zambezia	How many weeks ago was the last case reported? 0	
District of Origin: Namacurra		
Post of Origin: Macuze	PROTECTION	
Locality of Origin: Furquia	Is there security provider/mechanism that ensure safety of persons at the location? No	
	Is there a mechanism for referral for GBV survivors? Yes	
	Is there a support mechanism for psychosocial needs of the population? No	
Top 3 ways population communicates with humanitarian partners: Religious Leader or group, Community leader or group, Call centre /hotline	Does the women's, men, girls and boys know where to seek for help in cases of violation? Yes	
Top 3 ways humanitarian partners communicates with population: Religious Leader or group, Call centre /hotline, Community leader or group	Main reasons survivors could not find help? Lack of existing services	
Literacy level of majority of households: Read and write moderately		
Does majority of family members have legal documentation? Yes	LIVELIHOOD	
	Does the majority of the population on this site have access to farming lands? Yes	
	If yes, how long does it take the majority of the population to reach their farming land? 1-2 hrs	
	Have households received agriculture inputs (seeds, tools) from a distribution at this site? Yes	

Survey Date: 2019-12-04

Site Location: -19.405 , 34.707

		Site Information					
Site Classification:	Resettlement Site		Age Range	% Male	% Female	Is there a Site Management Committee at the site?	Unknown
Site type:	Open		< 1	3%	4%	Is there a Site Management Agency at the site?	Yes
Site Opening Date:	2018-05-24		1 - 5	12%	10%	Status	Open
Province:	Sofala		6 - 17	21%	19%	Are the majority of the population living on site?	Yes
District:	Dondo		18 - 59	13%	18%	Is the site physically accessible?	Yes
Post:	Dondo		60 +	0%	0%	Is there any possibility to become inaccessible in event of disaster?	No
Locality:	Savane		*The demographic have been obtained by using the demographic calculation method			Is the site safe and secure?	Yes

Households

267

Individuals

1,343

The information included in this report was collected from 06/11/2019 to 13/11/2019.

To access DTM Mozambique products:

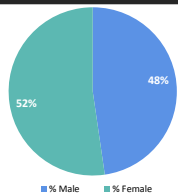
[Click here](#)

NEED		VULNERABILITIES		LAND TENURE	
First need:	Shelter	Pregnant women:	13	Elderly without care givers:	2
Second need:	Food	Breastfeeding mothers:	29	Single female head of household:	38
Third need:	Water	Mental/Physical disability:	2	Single male headed of household:	16
		Chronic diseases:	6	Elderly head of household:	36
SHELTER		WASH			
Top one NFI need not accessible to IDPs:	Mosquito nets	Main source of drinking water:		Small water system	
Top two NFI need not accessible to IDPs:	Hygiene products (for personal hygiene)	Main problem with water:		Flavour/Taste	
Top three NFI need not accessible to IDPs:	Soap/detergent for washing clothes	Average daily water consumption per person:		Unknown	
Number of Household living outdoors:	0	Average wait time for water:		No wait	
Number of Household living in emergency shelter:	197	Number of functional latrines at site:		228	
Number of Household living in permanent shelter:	70	Is there functional bathing space at site?		Yes	
		Is there hand washing stations with water and soap close to latrines/bathing		None	
		How clean you think the site is in terms of waste?		3. More or less clean	
		Do people live in areas where open defecation is frequently visible?		No	
FOOD SECURITY		HEALTH			
Do most people have access to functioning market?	No	Availability of healthcare services on site:		Yes	
Why people don't have access to market?	Transport to market is too expensive Items	Number of functioning healthcare facilities:		1	
Have people received food from a distribution at site?	Yes	Do people have access to healthcare services:		N/A	
When was the latest food distribution at this site?	More than three weeks	Time to reach the nearest health facility:		More than 60 minutes	
		Why people don't have access to healthcare?		N/A	
		Is medicines available for majority of the population:		Yes	
		During their pregnancy, are most women seeing a health professional?		Yes	
		Do populations with HIV know where to go to seek treatment and care?		Yes	
		Do people know where to go to seek Tuberculosis treatment and care?		Yes	
		Has cholera been reported at this site since the cyclone?		No	
		How many weeks ago was the last case reported?		0	
EDUCATION		PROTECTION			
Majority of the school age children have access to a functioning school	No	Is there security provider/mechanism that ensure safety of persons at the location?		Yes	
Is the school functional (brick walls, windows, doors, writing board)	No	Is there a mechanism for referral for GBV survivors?		Yes	
Number of school age children attending school:	N/A	Is there a support mechanism for psychosocial needs of the population?		No	
Walking time to the nearest education facility:	None	Does the women's, men, girls and boys know where to seek for help in cases of violation		Yes	
		Main reasons survivors could not find help?		Shame on reporting the situation	
MOBILITY		LIVELIHOOD			
Are the majority of the population living on this site?	Yes	Does the majority of the population on this site have access to farming lands?		Yes	
Province of Origin:	Sofala	If yes, how long does it take the majority of the population to reach their farming land?		<1 hr	
District of Origin:	Cidade Da Beira	Have households received agriculture inputs (seeds, tools) from a distribution at this site?		Yes	
Post of Origin:	Cidade Da Beira				
Locality of Origin:	0				
COMMUNITY ENGAGEMENT					
Top 3 ways population communicates with humanitarian partners:	Religious Leader or group, Call centre /hotline				
Top 3 ways humanitarian partners communicates with population:	Call centre /hotline				
Literacy level of majority of households	Neither read or write				
Does majority of family members have legal documentation?	No				

Survey Date: 2019-12-10

Site Location: -17.570582 , 35.092741

Site Information	
Site Classification: 0-Jan-00	Age Range
Site type: 0-Jan-00	% Male
Site Opening Date: 2019-04-10	% Female
Province: Sofala	< 1
District: Caia	1 - 5
Post: Sena	6 - 17
Locality: Sena Sede	18 - 59
	60 +
	Is there a Site Management Committee at the site?
	Is there a Site Management Agency at the site?
	Status
	Are the majority of the population living on site?
	Is the site physically accessible?
	Is there any possibility to become inaccessible in event of disaster?
	Is the site safe and secure?



*The demographic have been obtained by using the demographic calculation method

Households

218

Individuals

1,090

The information included in this report was collected from 06/11/2019 to 13/11/2019.

To access DTM Mozambique products:

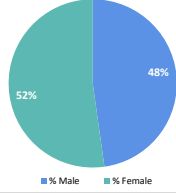
[Click here](#)

NEED	VULNERABILITIES	LAND TENURE
First need: Food	Pregnant women: 28	Number of Household renting land in place of origin: 0
Second need: Shelter	Elderly without care givers: 4	Number of Household owning land in place of origin: 218
Third need: Healthcare	Breastfeeding mothers: 20	
	Mental/Physical disability: 17	
	Chronic diseases: 24	
	Single female head of household: 25	
	Single male headed of household: 1	
	Elderly head of household: 1	
SHELTER	WASH	
Top one NFI need not accessible to IDPs: Items for sleeping (mats blankets ..)	Main source of drinking water: Hand pumps	
Top two NFI need not accessible to IDPs: Cooking Items (pots/pans)	Main problem with water: Flavour/Taste	
Top three NFI need not accessible to IDPs: Cooking Items (pots/pans) and Hygiene products (for p	Average daily water consumption per person: > 15 ltr	
Number of Household living outdoors: 0	Average wait time for water: Between 16 and 30 mintes	
Number of Household living in emergency shelter: 218	Number of functional latrines at site: 120	
Number of Household living in permanent shelter: 0	Is there functional bathing space at site? Yes	
	Is there hand washing stations with water and soap close to latrines/bathing Yes	
	How clean you think the site is in terms of waste? 2. Clean	
	Do people live in areas where open defecation is frequently visible? No	
FOOD SECURITY	HEALTH	
Do most people have access to functioning market? Yes	Availability of healthcare services on site: No	
Why people don't have access to market? 0	Number of functioning healthcare facilities: N/A	
Have people received food from a distribution at site? Yes	Do people have access to healthcare services: None	
When was the latest food distribution at this site? More than three weeks	Time to reach the nearest health facility: More than 60 minutes	
	Why people don't have access to healthcare? Do not know/No answer	
	Is medicines available for majority of the population: Yes	
	During their pregnancy, are most women seeing a health professional? Yes	
	Do populations with HIV know where to go to seek treatment and care? Yes	
	Do people know where to go to seek Tuberculosis treatment and care? Yes	
	Has cholera been reported at this site since the cyclone? No	
	How many weeks ago was the last case reported? 0	
EDUCATION	PROTECTION	
Majority of the school age children have access to a functioning school Yes	Is there security provider/mechanism that ensure safety of persons at the location? Yes	
Is the school functional (brick walls, windows, doors, writing board) No	Is there a mechanism for referral for GBV survivors? No	
Number of school age children attending school: 0	Is there a support mechanism for psychosocial needs of the population? No	
Walking time to the nearest education facility: 16 - 30 minutes	Does the women's, men, girls and boys know where to seek for help in cases of violation Yes	
	Main reasons survivors could not find help? Shame on reporting the situation Fear of retaliation from the violator	
MOBILITY	LIVELIHOOD	
Are the majority of the population living on this site? Yes	Does the majority of the population on this site have access to farming lands? Yes	
Province of Origin: Sofala	If yes, how long does it take the majority of the population to reach their farming land? <1 hr	
District of Origin: Caia	Have households received agriculture inputs (seeds, tools) from a distribution at this site? No	
Post of Origin: Sena		
Locality of Origin: Sena Sede		
COMMUNITY ENGAGEMENT		
Top 3 ways population communicates with humanitarian partners: Suggestion box, Call centre /hotline, Other, please specify:		
Top 3 ways humanitarian partners communicates with population: Social media/internet, Community leader or group, Local government office		
Literacy level of majority of households: Read and write moderately		
Does majority of family members have legal documentation? No		

Survey Date: 2019-12-10

Site Location: -17.590211, 35.108452

Site Information	
Site Classification: 0-Jan-00	Age Range
Site type: 0-Jan-00	% Male
Site Opening Date: 2019-03-27	% Female
Province: Sofala	< 1
District: Caia	1 - 5
Post: Sena	6 - 17
Locality: Sena Sede	18 - 59
	60 +
	Is there a Site Management Committee at the site?
	Is there a Site Management Agency at the site?
	Status
	Are the majority of the population living on site?
	Is the site physically accessible?
	Is there any possibility to become inaccessible in event of disaster?
	Is the site safe and secure?



*The demographic have been obtained by using the demographic calculation method

Households

126

Individuals

630

The information included in this report was collected from 06/11/2019 to 13/11/2019.

To access DTM Mozambique products:

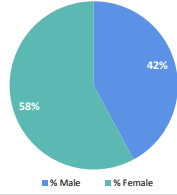
[Click here](#)

NEED	VULNERABILITIES	LAND TENURE
First need: Water	Pregnant women: 14	Number of Household renting land in place of origin: 0
Second need: Food	Elderly without care givers: 7	Number of Household owning land in place of origin: 126
Third need: Healthcare	Breastfeeding mothers: 26	
	Mental/Physical disability: 16	
	Chronic diseases: 10	
	Single female head of household: 30	
	Single male headed of household: 4	
	Elderly head of household: 6	
SHELTER	WASH	
Top one NFI need not accessible to IDPs: Closed containers to transport and /or store water	Main source of drinking water: Hand pumps	
Top two NFI need not accessible to IDPs: Items for sleeping (mats blankets ..)	Main problem with water: Flavour/Taste	
Top three NFI need not accessible to IDPs: Cooking items (pots/pans)	Average daily water consumption per person: > 15 ltr	
Number of Household living outdoors: 0	Average wait time for water: Between 16 and 30 mintes	
Number of Household living in emergency shelter: 38	Number of functional latrines at site: 72	
Number of Household living in permanent shelter: 88	Is there functional bathing space at site? Yes	
	Is there hand washing stations with water and soap close to latrines/bathing Yes, but without water and soap	
	How clean you think the site is in terms of waste? 3. More or less clean	
	Do people live in areas where open defecation is frequently visible? Yes	
FOOD SECURITY	HEALTH	
Do most people have access to functioning market? No	Availability of healthcare services on site: No	
Why people don't have access to market? No money to purchase items	Number of functioning healthcare facilities: N/A	
Have people received food from a distribution at site? Yes	Do people have access to healthcare services: None	
When was the latest food distribution at this site? More than three weeks	Time to reach the nearest health facility: More than 60 minutes	
	Why people don't have access to healthcare? Do not know/No answer	
	Is medicines available for majority of the population: Yes	
	During their pregnancy, are most women seeing a health professional? Yes	
	Do populations with HIV know where to go to seek treatment and care? Yes	
	Do people know where to go to seek Tuberculosis treatment and care? Yes	
	Has cholera been reported at this site since the cyclone? No	
	How many weeks ago was the last case reported? 0	
EDUCATION	PROTECTION	
Majority of the school age children have access to a functioning school: Yes	Is there security provider/mechanism that ensure safety of persons at the location? Yes	
Is the school functional (brick walls, windows, doors, writing board): Yes	Is there a mechanism for referral for GBV survivors? No	
Number of school age children attending school: 0	Is there a support mechanism for psychosocial needs of the population? No	
Walking time to the nearest education facility: 16 - 30 minutes	Does the women's, men, girls and boys know where to seek for help in cases of violation? Yes	
	Main reasons survivors could not find help? Shame on reporting the situation Fear of retaliation from the violator	
MOBILITY	LIVELIHOOD	
Are the majority of the population living on this site? Yes	Does the majority of the population on this site have access to farming lands? Yes	
Province of Origin: Sofala	If yes, how long does it take the majority of the population to reach their farming land? 1-2 hrs	
District of Origin: Caia	Have households received agriculture inputs (seeds, tools) from a distribution at this site? No	
Post of Origin: Sena		
Locality of Origin: Sena Sede		
COMMUNITY ENGAGEMENT		
Top 3 ways population communicates with humanitarian partners: Suggestion box, Call centre /hotline, Local government office		
Top 3 ways humanitarian partners communicates with population: Social media/internet, Community leader or group, Local government office		
Literacy level of majority of households: Read and write moderately		
Does majority of family members have legal documentation? No		

Survey Date: 2019-12-05

Site Location: -19.918 , 33.607

Site Information	
Site Classification: Resettlement Site	Age Range
Site type: Open	% Male
Site Opening Date: 2019-03-17	% Female
Province: Manica	< 1
District: Sussundenga	1 - 5
Post: Dombe	6 - 17
Locality: Matarara	18 - 59
	60 +
	Is there a Site Management Committee at the site?
	Is there a Site Management Agency at the site?
	Status
	Are the majority of the population living on site?
	Is the site physically accessible?
	Is there any possibility to become inaccessible in event of disaster?
	Is the site safe and secure?



*The demographic have been obtained by using the demographic calculation method

Households

339

Individuals

2,004

The information included in this report was collected from 06/11/2019 to 13/11/2019.

To access DTM Mozambique products:

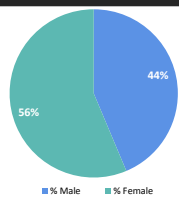
[Click here](#)

NEED	VULNERABILITIES	LAND TENURE
First need: Shelter	Pregnant women: 30	Number of Household renting land in place of origin: 0
Second need: Healthcare	Elderly without care givers: 0	Number of Household owning land in place of origin: 339
Third need: Household Items (NFI)	Breastfeeding mothers: 180	
	Mental/Physical disability: 14	
	Chronic diseases: 0	
	Single female head of household: 0	
	Single male headed of household: 0	
	Elderly head of household: 0	
SHELTER	WASH	
Top one NFI need not accessible to IDPs: Shoes and clothes	Main source of drinking water: Hand pumps	
Top two NFI need not accessible to IDPs: Mosquito nets	Main problem with water: None	
Top three NFI need not accessible to IDPs: Cooking items (pots/pans)	Average daily water consumption per person: > 15 ltr	
Number of Household living outdoors: 0	Average wait time for water: Between 31 and 60 minutes	
Number of Household living in emergency shelter: 330	Number of functional latrines at site: 180	
Number of Household living in permanent shelter: 9	Is there functional bathing space at site? No	
	Is there hand washing stations with water and soap close to latrines/bathing? Yes, but without soap	
	How clean you think the site is in terms of waste? 2. Clean	
	Do people live in areas where open defecation is frequently visible? No	
FOOD SECURITY	HEALTH	
Do most people have access to functioning market? No	Availability of healthcare services on site: No	
Why people don't have access to market? Other	Number of functioning healthcare facilities: N/A	
Have people received food from a distribution at site? Yes	Do people have access to healthcare services: Other	
When was the latest food distribution at this site? Last week	Time to reach the nearest health facility: 31 - 60 minutes	
EDUCATION		
Majority of the school age children have access to a functioning school: Yes	Why people don't have access to healthcare? Other	
Is the school functional (brick walls, windows, doors, writing board): Yes	Is medicines available for majority of the population: No	
Number of school age children attending school: 295	During their pregnancy, are most women seeing a health professional? Yes	
Walking time to the nearest education facility: 16 - 30 minutes	Do populations with HIV know where to go to seek treatment and care? Yes	
	Do people know where to go to seek Tuberculosis treatment and care? Yes	
	Has cholera been reported at this site since the cyclone? No	
	How many weeks ago was the last case reported? 0	
MOBILITY	PROTECTION	
Are the majority of the population living on this site? Yes	Is there security provider/mechanism that ensure safety of persons at the location? Yes	
Province of Origin: Manica	Is there a mechanism for referral for GBV survivors? Yes	
District of Origin: Sussundenga	Is there a support mechanism for psychosocial needs of the population? No	
Post of Origin: Dombe	Does the women's, men, girls and boys know where to seek for help in cases of violation? Yes	
Locality of Origin: Matarara	Main reasons survivors could not find help? Fear of retaliation from the violator	
COMMUNITY ENGAGEMENT	LIVELIHOOD	
Top 3 ways population communicates with humanitarian partners: Staff from humanitarian agencies, Community leader or group, Local government office	Does the majority of the population on this site have access to farming lands? Yes	
Top 3 ways humanitarian partners communicates with population: Staff from humanitarian agencies, Community leader or group, Local government office	If yes, how long does it take the majority of the population to reach their farming land? 2-3 hrs	
Literacy level of majority of households: Read and write moderately	Have households received agriculture inputs (seeds, tools) from a distribution at this site? Yes	
Does majority of family members have legal documentation? No		

Survey Date: 2019-12-04

Site Location: -19.864 , 33.278

Site Classification:	Resettlement Site
Site type:	Open
Site Opening Date:	2019-03-17
Province:	Manica
District:	Sussundenga
Post:	Dombe
Locality:	Muoco



Age Range	% Male	% Female
< 1	3%	3%
1 - 5	3%	8%
6 - 17	13%	14%
18 - 59	25%	30%
60 +	0%	1%

Is there a Site Management Committee at the site?	Yes
Is there a Site Management Agency at the site?	Yes
Status	Open
Are the majority of the population living on site?	Yes
Is the site physically accessible?	Limited access (only by boat)
Is there any possibility to become inaccessible in event of disaster?	Yes
Is the site safe and secure?	Some minor constraints such as criminality, road-blocks, or...

*The demographic have been obtained by using the demographic calculation method

Households

61

Individuals

355

The information included in this report was collected from 06/11/2019 to 13/11/2019.

To access DTM Mozambique products:

[Click here](#)



NEED

First need:	Shelter
Second need:	Household Items (NFI)
Third need:	Healthcare



VULNERABILITIES

Pregnant women:	0	Elderly without care givers:	0
Breastfeeding mothers:	0	Single female head of household:	0
Mental/Physical disability:	0	Single male headed of household:	0
Chronic diseases:	0	Elderly head of household:	0



LAND TENURE

Number of Household renting land in place of origin:	0
Number of Household owning land in place of origin:	0



SHELTER

Top one NFI need not accessible to IDPs:	Closed containers to transport and /or store water
Top two NFI need not accessible to IDPs:	Items for sleeping (mats blankets ..)
Top three NFI need not accessible to IDPs:	Cooking items (pots/pans)
Number of Household living outdoors:	0
Number of Household living in emergency shelter:	61
Number of Household living in permanent shelter:	0



WASH

Main source of drinking water:	Surface water
Main problem with water:	Solid/Dirt
Average daily water consumption per person:	> 15 ltr
Average wait time for water:	Between 16 and 30 mintes
Number of functional latrines at site:	30
Is there functional bathing space at site?	Yes
Is there hand washing stations with water and soap close to latrines/bathing	Yes, but without soap
How clean you think the site is in terms of waste?	3. More or less clean
Do people live in areas where open defecation is frequently visible?	No



FOOD SECURITY

Do most people have access to functioning market?	No
Why people don't have access to market?	Other
Have people received food from a distribution at site?	Yes
When was the latest food distribution at this site?	Last two weeks



HEALTH

Availability of healthcare services on site:	No
Number of functioning healthcare facilities:	N/A
Do people have access to healthcare services:	Other
Time to reach the nearest health facility:	More than 60 minutes
Why people don't have access to healthcare?	Other
Is medicines available for majority of the population:	No
During their pregnancy, are most women seeing a health professional?	Yes
Do populations with HIV know where to go to seek treatment and care?	Yes
Do people know where to go to seek Tuberculosis treatment and care?	Yes
Has cholera been reported at this site since the cyclone?	No
How many weeks ago was the last case reported?	0



EDUCATION

Majority of the school age children have access to a functioning school	Yes
Is the school functional (brick walls, windows, doors, writing board)	No
Number of school age children attending school:	0
Walking time to the nearest education facility:	16 - 30 minutes



MOBILITY

Are the majority of the population living on this site?	Yes
Province of Origin:	Manica
District of Origin:	Sussundenga
Post of Origin:	Dombe
Locality of Origin:	Muoco



PROTECTION

Is there security provider/mechanism that ensure safety of persons at the location?	No
Is there a mechanism for referral for GBV survivors?	Yes
Is there a support mechanism for psychosocial needs of the population?	No



COMMUNITY ENGAGEMENT

Top 3 ways population communicates with humanitarian partners:	Staff from humanitarian agencies,Community leader or group, Local government office
Top 3 ways humanitarian partners communicates with population:	Staff from humanitarian agencies, Community leader or group, Local government office
Literacy level of majority of households	Neither read or write
Does majority of family members have legal documentation?	No

Does the women's, men, girls and boys know where to seek for help in cases of violation	Yes
Main reasons survivors could not find help?	Fear of retaliation from the violator

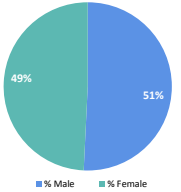


LIVELIHOOD

Does the majority of the population on this site have access to farming lands?	Yes
If yes, how long does it take the majority of the population to reach their farming land?	> 3 hrs
Have households received agriculture inputs (seeds, tools) from a distribution at this site?	Yes

Survey Date: 2019-12-03

Site Location: -19.949 , 33.349

		Site Information					
Site Classification:	Resettlement Site	 <p>49% 51%</p> <p>■ % Male ■ % Female</p>	Age Range	% Male	% Female	Is there a Site Management Committee at the site?	Yes
Site type:	Open		< 1	4%	2%	Is there a Site Management Agency at the site?	Yes
Site Opening Date:	2019-03-17		1 - 5	7%	7%	Status	Open
Province:	Manica		6 - 17	16%	18%	Are the majority of the population living on site?	Yes
District:	Sussundenga		18 - 59	23%	20%	Is the site physically accessible?	Yes
Post:	Dombe		60 +	0%	1%	Is there any possibility to become inaccessible in event of disaster?	Yes
Locality:	Darive		*The demographic have been obtained by using the demographic calculation method			Is the site safe and secure?	Yes

Households

129

Individuals

526

The information included in this report was collected from 06/11/2019 to 13/11/2019.

To access DTM Mozambique products:

[Click here](#)

NEED	VULNERABILITIES	LAND TENURE
First need: Healthcare	Pregnant women: 15	Elderly without care givers: 0
Second need: Shelter	Breastfeeding mothers: 30	Single female head of household: 0
Third need: Household Items (NFI)	Mental/Physical disability: 10	Single male headed of household: 0
	Chronic diseases: 0	Elderly head of household: 0
SHELTER	WASH	
Top one NFI need not accessible to IDPs: Mosquito nets	Main source of drinking water: Hand pumps	Number of Household renting land in place of origin: 0
Top two NFI need not accessible to IDPs: Items for sleeping (mats/blankets...)	Main problem with water: None	Number of Household owning land in place of origin: 129
Top three NFI need not accessible to IDPs: Cooking items (pots/pans)	Average daily water consumption per person: > 15 ltr	
Number of Household living outdoors: 0	Average wait time for water: Less than 15 minutes	
Number of Household living in emergency shelter: 129	Number of functional latrines at site: 129	
Number of Household living in permanent shelter: 0	Is there functional bathing space at site? Yes	
	Is there hand washing stations with water and soap close to latrines/bathing? Yes, but without soap	
	How clean you think the site is in terms of waste? 2. Clean	
	Do people live in areas where open defecation is frequently visible? No	
FOOD SECURITY	HEALTH	
Do most people have access to functioning market? No	Availability of healthcare services on site: No	
Why people don't have access to market? Other	Number of functioning healthcare facilities: N/A	
Have people received food from a distribution at site? Yes	Do people have access to healthcare services: Other	
When was the latest food distribution at this site? Last week	Time to reach the nearest health facility: More than 60 minutes	
EDUCATION	Why people don't have access to healthcare? Other	
Majority of the school age children have access to a functioning school? No	Is medicines available for majority of the population? No	
Is the school functional (brick walls, windows, doors, writing board)? No	During their pregnancy, are most women seeing a health professional? No	
Number of school age children attending school: N/A	Do populations with HIV know where to go to seek treatment and care? Yes	
Walking time to the nearest education facility: None	Do people know where to go to seek Tuberculosis treatment and care? Yes	
MOBILITY	Has cholera been reported at this site since the cyclone? No	
Are the majority of the population living on this site? Yes	How many weeks ago was the last case reported? 0	
Province of Origin: Manica	PROTECTION	
District of Origin: Sussundenga	Is there security provider/mechanism that ensure safety of persons at the location? Yes	
Post of Origin: Dombe	Is there a mechanism for referral for GBV survivors? No	
Locality of Origin: Muoco	Is there a support mechanism for psychosocial needs of the population? No	
COMMUNITY ENGAGEMENT	Does the women's, men, girls and boys know where to seek for help in cases of violation? Yes	
Top 3 ways population communicates with humanitarian partners: Religious Leader or group, Community leader or group, Local government office	Main reasons survivors could not find help? Fear of retaliation from the violator	
Top 3 ways humanitarian partners communicates with population: Religious Leader or group, Community leader or group, Local government office		
Literacy level of majority of households: Neither read or write	LIVELIHOOD	
Does majority of family members have legal documentation? Yes	Does the majority of the population on this site have access to farming lands? Yes	
	If yes, how long does it take the majority of the population to reach their farming land? 2-3 hrs	
	Have households received agriculture inputs (seeds, tools) from a distribution at this site? Yes	