

Context

Bentiu protection of civilian site (PoC) was established in December 2013 with currently over 117,600 people seeking protection in the site. Humanitarian partners and UNMISS are working together with the community to improve the living condition in the PoC area.

Sector overview

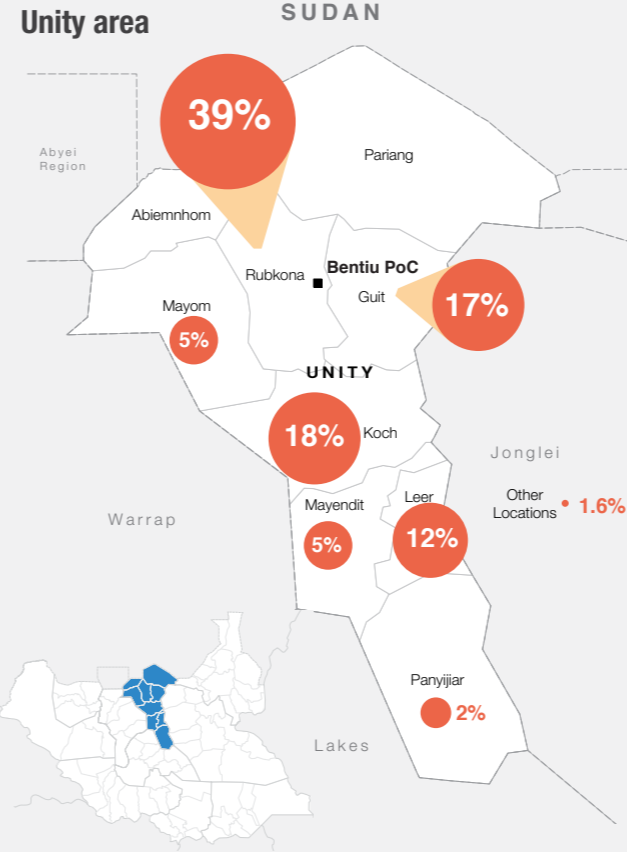
Sector	Indicator	Target	Achieved	Implementing Agencies
CCCM	Land area per person	30m ²	13m²	● IOM, Internews, UNHCR
Education	% of enrollments in primary school (target 45,000)	100%	64%	● Intersos, Mercy Corps, World Relief, UNICEF
Food/Livelihood	% of households receiving food ration	100%	100%	● FAO, GAA, WFP, VSF
Health	Crude mortality	<2	0.08	● CARE, Concern, IOM, IRC, MSF,
	Mortality of Under 5 years old	<2	0.02	● Mentor Initiative, WHO, World Relief
Nutrition	% of GAM prevalence under 5 years of age (by MUAC)	<10%	6.4%	● CARE, Concern, World Relief, WFP,
	% of SAM prevalence under 5 years of age (by MUAC)	<2%	1.45%	● UNICEF
Protection	% of newly identified Unaccompanied or Separated children registered for Family Tracing and Reunification	100%	100%	● DRC, IRC, NP, UNHCR, UNICEF, UNFPA
	% of children under 5 provided with birth registration notification	100%	85%	●
Shelter/NFI	Average covered space per person	>3.5m ²	1.6m²	● Concern, UNHCR
	% of IDPs covered with non-food items	100%	78%	●
WASH	Liters per person per day	>15	13	● Concern, IOM, Mercy Corps, UNICEF
	Person per tap	<250	338	●
	Latrine coverage (person/latrine)	<20	60	●

● Target reached ● Target more than 50% reached ● Target less than 50% reached

Current priority needs

- 1 Registration of new arrivals
- 2 Verification of IDPs in the PoC
- 3 Increase Water provision

Pre-displacement area of residence



Site overview

Site location

Latitude: **9.332°**
Longitude: **29.918°**

Site area: **1,646,612m²**

Site demographics

**Population count as of 15 March 2017

117,654 individuals **20,861** households

Male: **57,715** Female: **59,939**

Age breakdown

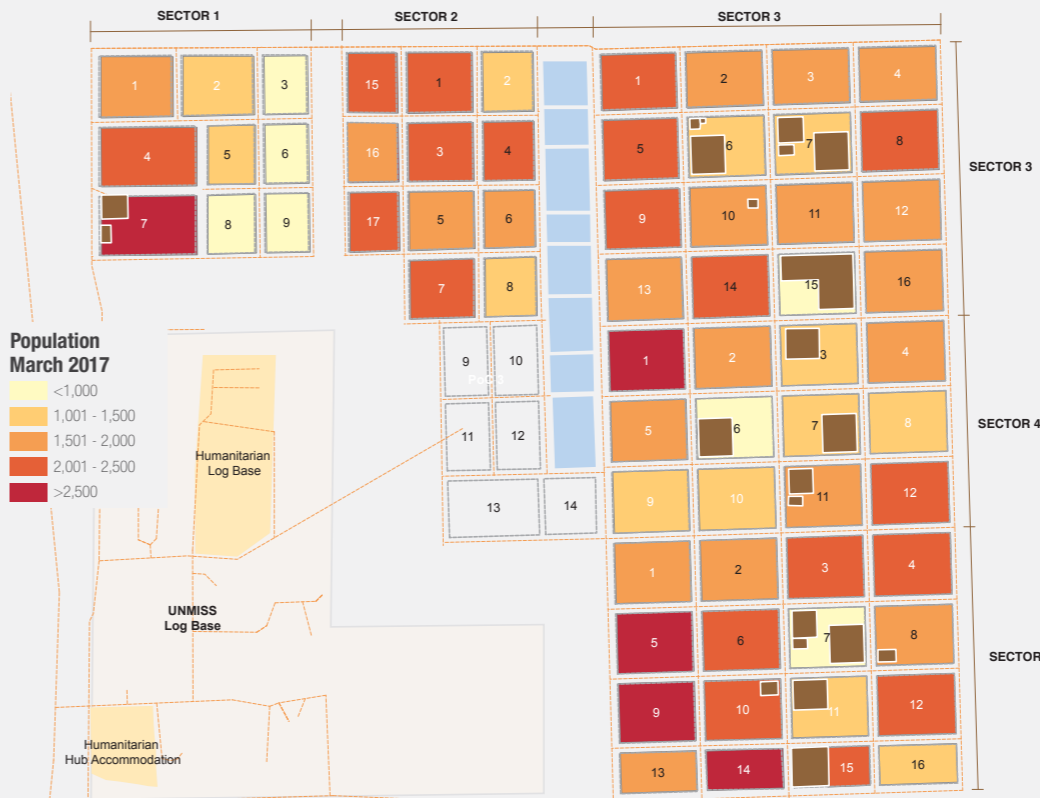
19% <5 years 19%

30% ≥5 years 32%

**Population count by sector as of 15 March 2017



**Population Heat Map as of 15 March 2017



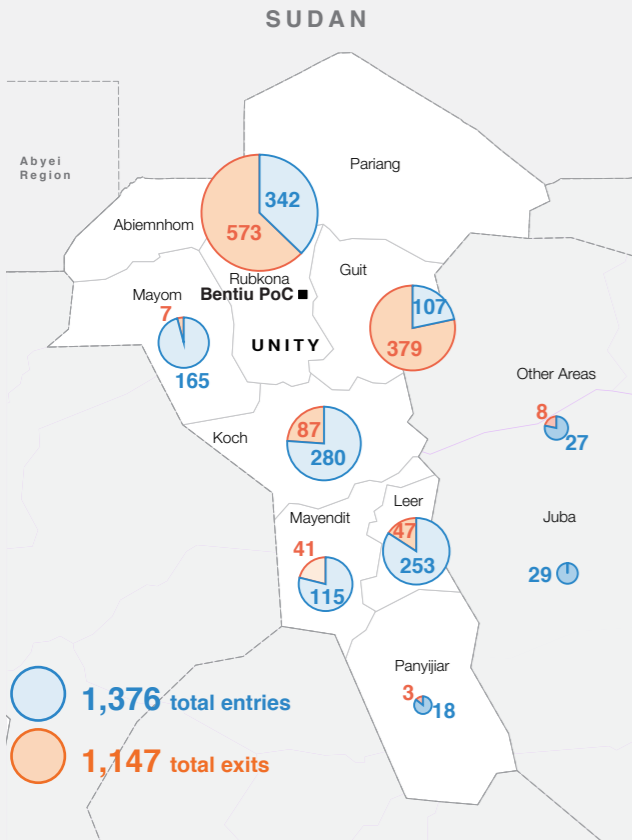
**Biometrically registered population: cumulative number of individuals registered biometrically in the PoC.

**Population count: estimates the number of individuals residing in the PoC by taking into account the number of people who stay overnight in each shelter during a 3 day exercise conducted twice a month.

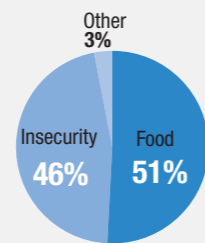
The population count is the estimated camp population for which the standard indicators are calculated.

Movement Trend Tracking (MTT) for the period

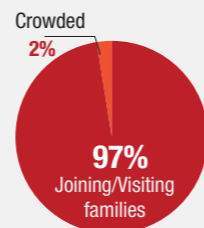
Pre-displacement area of residence



Reason for Entry
1,376 total entries



Reason for Exit
1,147 total exits



Graph - entry and exit over time

