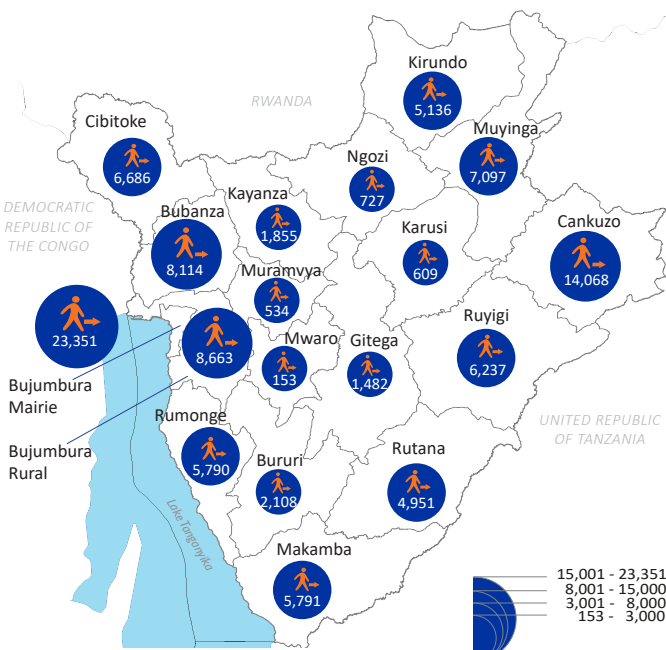




103,352 IDPs*
23,162 Displaced Households

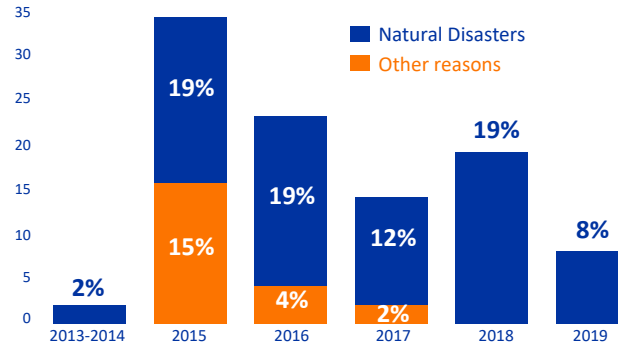
*Internally Displaced Persons

PRESENCE OF IDPs BY PROVINCE



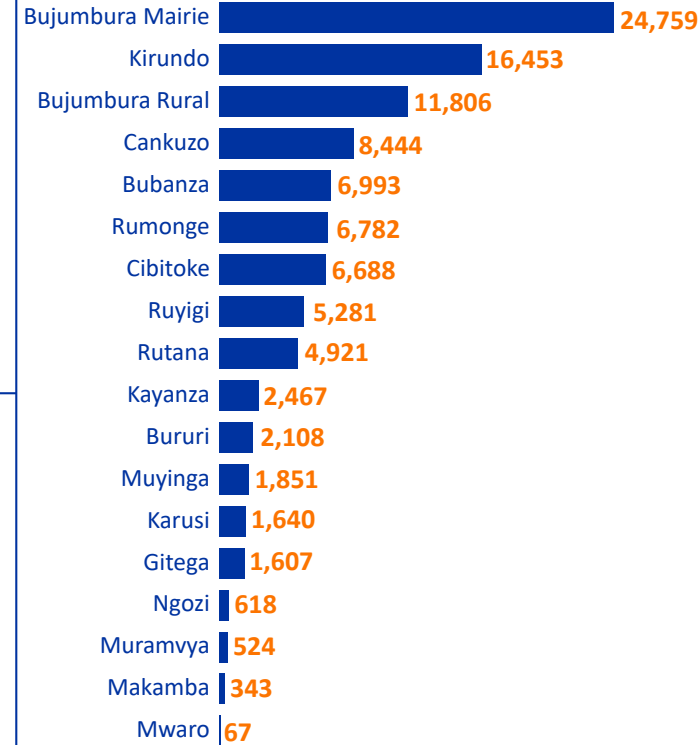
© IOM Burundi - Reference Map (November 2019)
This map is for illustration purposes only. Names and boundaries on this map do not imply official endorsement or acceptance by IOM. Source: IOM, IGBU

PERIODS OF DISPLACEMENT BY DISPLACEMENT REASON*

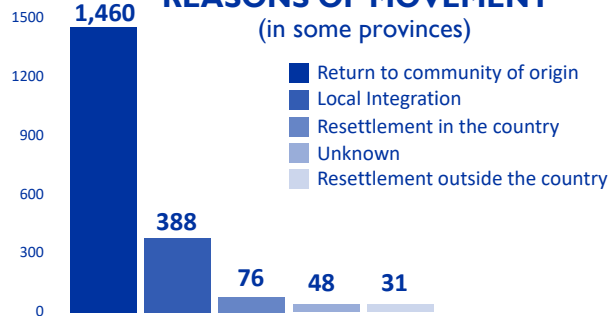


*Currently displaced IDPs

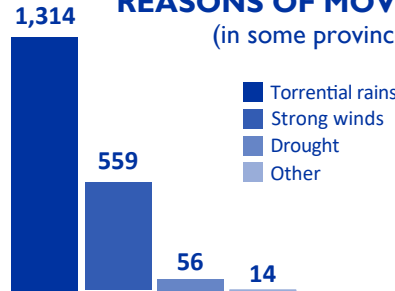
PROVINCES OF ORIGIN



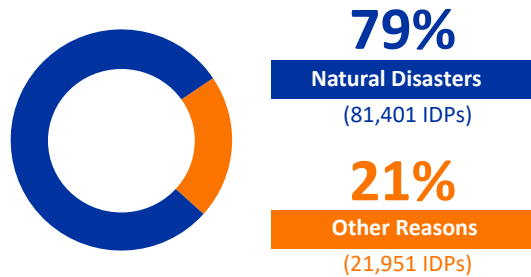
DECREASE IN NUMBER OF IDPs BY REASONS OF MOVEMENT (in some provinces)



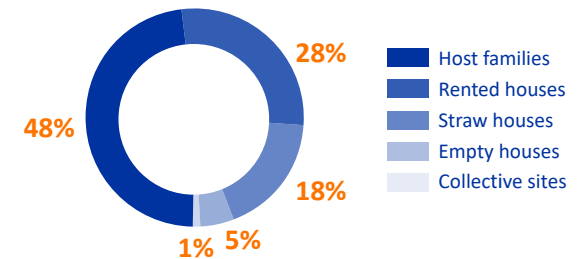
INCREASE IN NUMBER OF IDPs BY REASONS OF MOVEMENT (in some provinces)



DISPLACEMENT REASONS



ACCOMMODATION TYPES



INTERNATIONAL ORGANIZATION FOR MIGRATION

DTMBurundi@iom.int - www.displacement.iom.int/burundi

For any information extracted from this document, whether quoted, paraphrased or used in any way, the source must be mentioned as follows: "Source: International Organization for Migration [October 2019], Displacement Tracking Matrix (DTM)". The data were collected in the period between the 3rd and 17th October 2019.

