



Mobility Tracking Round 6

Village / Neighbourhood Assessment Profiles

Upper Nile II (Malakal – Ulang)

June 2019



Funded by
European Union
Civil Protection and
Humanitarian Aid



USAID
FROM THE AMERICAN PEOPLE

Table of Contents

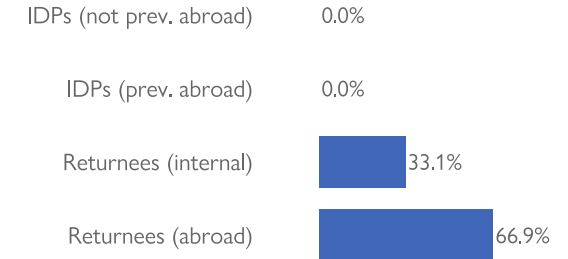
Malakal	1	Ayit	53	Gospami	103
<i>Lelo</i>		Bushara	55	Haliga	105
Delal Obuar	1	Omhar	57	Jarbenna	107
Kang	3	Wadakona	59	Khor Leng Pakuo	109
Lelo	5	Melut	61	Khor Leng Thoyee	111
Makal Thour	7	<i>Bimachuk</i>		Shawish	113
Obuwr	9	Bimachuk	61	<i>Jalhak</i>	
Warjwok	11	<i>Galdora</i>		Amolbok	115
<i>Malakal Centre</i>		Khor Adar Area	63	Banyjang	117
Jalaba	13	<i>Melut</i>		Bumachuk	119
Modria	15	Melut	65	Jalhak	121
Raj Masry	17	<i>Paloch</i>		Kaacchiang	123
Thorajalaba	19	Paloch	67	Ketpiol	125
<i>Malakal East</i>		Panyikang	69	Kok Piot	127
Hai Saba	21	<i>Dheteim</i>		Mabior	129
Hai Shouda	23	Alael	69	Majak	131
Hai T.V	25	Dou	71	<i>North Renk</i>	
Imtedad Thoro	27	Owacci Pabak	73	Abuhashara	133
<i>Malakal North</i>		Owacci Patok	75	Tharaya	135
Hai Malakia	29	Thwor	77	<i>Shumadi</i>	
Hai Zande	31	<i>Pakang</i>		Aniepniep	137
Shathei	33	Abegwob	79	Atham	139
Theru Malekia	35	Agwot	81	Ayaubek	141
<i>Malakal South</i>		Ajok	83	Dungkhem	143
Asossa	37	Akwabony	85	Jongdit	145
Bom Village	39	Debal	87	Lathbior	147
Tarawa	41	Kaeg	89	Mabeek	149
<i>Ogod</i>		Obay Thaek	91	Shamudi Town	151
Padit	43	<i>Panyiduay</i>		Thabeek	153
Manyo	45	Adedhyang	93	Wunethemi	155
<i>Kaka</i>		Dolep Hill	95	Wunlith	157
Abor	45	Pakan	97	Ulang	159
Akroba	47	Renk	99	<i>Doma</i>	
Kaka	49	<i>Geiger</i>		Doma Ding	159
Nybor	51	Ashlag	99	Duk	161
<i>Wadakona</i>		Geiger	101	Luel	163

Makak	165
<i>Nyangore</i>	
Nyangore	167
<i>Ulang</i>	
Ulang Centre	169
<i>Ying</i>	
Joke	171
Rubkem	173
<i>Yomding</i>	
Pobor	175
Wath Jak	177
Yomding	179

Delal Obuar



Location SSID: ssid_SS0707_0042
 Postcode: SS070701
 Accessibility: Accessible by foot
 Community Leader: Yes
 Registration: Yes, paper-based
 Who is being registered: Returnees only



No. IDPs: 0

Households: 0

Reason for displacement: NA

Origin of largest IDP group:

NA, NA

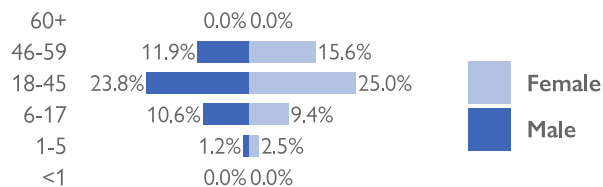
Origin of 2nd largest IDP group:

NA, NA

No. returnees: 160

Households: 32

Reason for displacement: Conflict



Mobility (IDPs)

Date of arrival of first IDP group: NA

Date of arrival of last IDP group: NA

Have the IDPs been displaced previously? No

Three main reasons preventing the majority of IDPs from returning:

Lack of food, Lack of safety, No livelihood

Mobility (returnees)

Date of return of first returnee group: 2018-01-01

Date of return of last returnee group: 2019-04-02

Are there people displaced from this village / neighbourhood who have not returned yet? Yes

Special needs

No. pregnant women: 0

No. breastfeeding mothers: 0

Total number of individuals with special needs: 4

Special needs include pregnant and breastfeeding women, separated, orphaned and unaccompanied children, persons with mental or physical disabilities, persons with chronic diseases or serious medical conditions and old people without caregivers.

Protection

Main security provider in the village / neighbourhood: Military

Health

Most common concern: Malaria

Main provider: Government

Education

Type of facility: Formal Primary Education

Availability of learning supplies: No

Availability of teachers: No



Distance from main water source

<20 min walking

Water fit for human drinking

No

People feel safe collecting water

No



Conditions of most latrines

**Unknown
Not reported**

Evidence of open defecation

Yes

Hygiene promotion campaign

No



Separate male / female latrines

**Unknown
Not reported**

Toilets / bathrooms lock from inside

**Unknown
Not reported**

Lighting around all toilets / bathrooms

**Unknown
Not reported**



Security provided at location

Yes

Conflict-related incidents

Yes

Areas avoided by women / girls

Yes



% collapsed or in danger of shelters*

10-25%

Average occupants

5-6

Market access (NFIs)

No



Access to food

Yes onsite

Frequency of food assistance

**Unknown
Not reported**

Market access (food)

No



Access to health facility

Yes

Distance from health facility

On-site (<3 km)

Exclusion from health services

None



Access to primary education

Yes

Distance to nearest education facility

<1 km

% children attending primary education

<25%

*The share of collapsed and in danger of collapse shelters in the figure above refers to IDP/returnee shelters only.

WASH

Connections to functioning pipelines: No

Main water purification method: Unknown

Main water source for cooking / washing: Lake/river

Main water source for drinking: Lake/river

No. functioning boreholes: 0

Non-functioning: 0

Complaints about drinking water quality: Yes

Main problem with water: Insufficient amount

Type of toilet: Open defecation

No. garbage disposal points: 0

Main garbage disposal method: Unknown

Is solid waste a problem? Yes

Shelter / NFIs

Main shelter type: Tukul

Shelter materials available in nature: Poles, Grass

Shelter mat. available from local market: Poles, Grass

Three most needed NFIs:

Emergency shelter kits, Kitchen sets, Hygiene kits

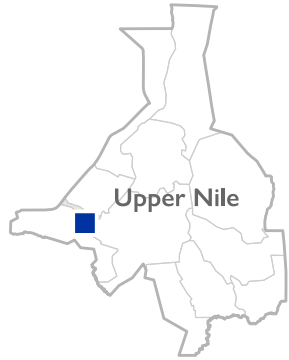
Food

Groups struggling most with food access: Returnees

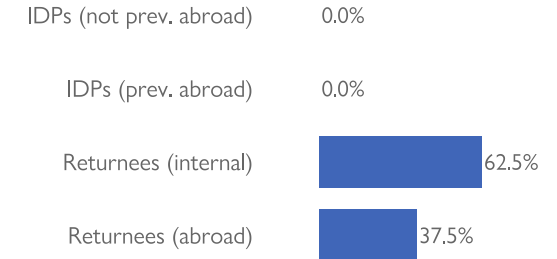
Main source of food: Cultivation/Sale of livestock

Reason for lack of market access: Distance

Kang



Location SSID: ssid_SS0707_0040
 Postcode: SS070701
 Accessibility: Accessible by foot
 Community Leader: Yes
 Registration: Yes, paper-based
 Who is being registered: Returnees only



No. IDPs: 0

Households: 0

Reason for displacement: NA

Origin of largest IDP group:

NA, NA

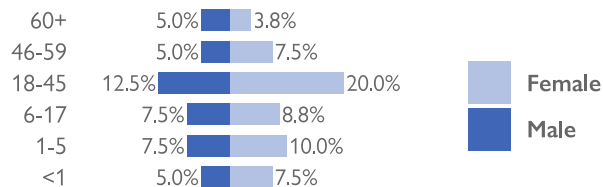
Origin of 2nd largest IDP group:

NA, NA

No. returnees: 80

Households: 16

Reason for displacement: Conflict



Mobility (IDPs)

Date of arrival of first IDP group: NA

Date of arrival of last IDP group: NA

Have the IDPs been displaced previously? No

Three main reasons preventing the majority of IDPs from returning:

Nothing

Mobility (returnees)

Date of return of first returnee group: 2018-02-01

Date of return of last returnee group: 2019-03-02

Are there people displaced from this village / neighbourhood who have not returned yet? Yes

Special needs

No. pregnant women: 0

No. breastfeeding mothers: 0

Total number of individuals with special needs: 0

Special needs include pregnant and breastfeeding women, separated, orphaned and unaccompanied children, persons with mental or physical disabilities, persons with chronic diseases or serious medical conditions and old people without caregivers.

Protection

Main security provider in the village / neighbourhood: Community Leaders

Health

Most common concern: Malaria

Main provider: NA

Education

Type of facility: NA

Availability of learning supplies: NA

Availability of teachers: NA



Distance from main water source

>20 min walking

Water fit for human drinking

**Unknown
Not reported**

People feel safe collecting water

No



% collapsed or in danger of shelters*

10-25%

Average occupants

5-6

Market access (NFIs)

No



Conditions of most latrines

**Unknown
Not reported**

Evidence of open defecation

Yes

Hygiene promotion campaign

Yes



Access to food

No

Frequency of food assistance

**Unknown
Not reported**

Market access (food)

No



Separate male / female latrines

**Unknown
Not reported**

Toilets / bathrooms lock from inside

**Unknown
Not reported**

Lighting around all toilets / bathrooms

**Unknown
Not reported**



Access to health facility

No

Distance from health facility

**Unknown
Not reported**

Exclusion from health services

**Unknown
Not reported**



Security provided at location

Yes

Conflict-related incidents

**Unknown
Not reported**

Areas avoided by women / girls

Yes



Access to primary education

No

Distance to nearest education facility

**Unknown
Not reported**

% children attending primary education

**Unknown
Not reported**

*The share of collapsed and in danger of collapse shelters in the figure above refers to IDP/returnee shelters only.

WASH

Connections to functioning pipelines: Unknown

Main water purification method: Unknown

Main water source for cooking / washing: Lake/river

Main water source for drinking: Lake/river

No. functioning boreholes: 0

Non-functioning: 0

Complaints about drinking water quality: No

Main problem with water: NA

Type of toilet: Open defecation

No. garbage disposal points: 0

Main garbage disposal method: No waste disposal

Is solid waste a problem? No

Shelter / NFIs

Main shelter type: Tukul

Shelter materials available in nature: Poles, Rope, Grass

Shelter mat. available from local market: Poles, Rope, Grass

Three most needed NFIs:

Emergency shelter kits, Bedding sets, Hygiene kits

Food

Groups struggling most with food access: NA

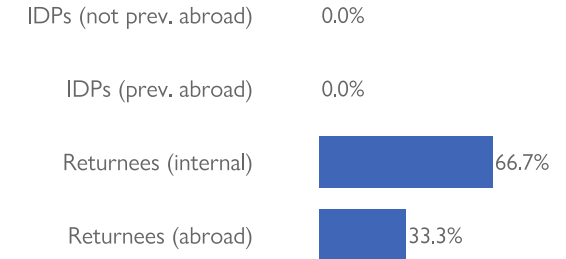
Main source of food: Cash assistance

Reason for lack of market access: Distance

Lelo



Location SSID: ssid_SS0707_0039
 Postcode: SS070701
 Accessibility: Accessible by foot
 Community Leader: Yes
 Registration: Yes, paper-based
 Who is being registered: Returnees only



No. IDPs: 0

Households: 0

Reason for displacement: NA

Origin of largest IDP group:

NA, NA

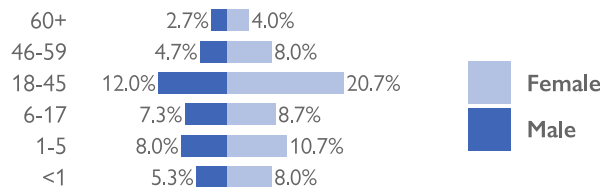
Origin of 2nd largest IDP group:

NA, NA

No. returnees: 150

Households: 30

Reason for displacement: Conflict



Mobility (IDPs)

Date of arrival of first IDP group: NA

Date of arrival of last IDP group: NA

Have the IDPs been displaced previously? No

Three main reasons preventing the majority of IDPs from returning:

Lack of food, House damaged/destroyed, Lack of safety

Mobility (returnees)

Date of return of first returnee group: 2018-02-12

Date of return of last returnee group: 2019-02-23

Are there people displaced from this village / neighbourhood who have not returned yet? Yes

Special needs

No. pregnant women: 0

No. breastfeeding mothers: 0

Total number of individuals with special needs: 5

Special needs include pregnant and breastfeeding women, separated, orphaned and unaccompanied children, persons with mental or physical disabilities, persons with chronic diseases or serious medical conditions and old people without caregivers.

Protection

Main security provider in the village / neighbourhood: Community Leaders

Health

Most common concern: Malaria

Main provider: NGO/INGO

Education

Type of facility: Temporary Learning Spaces

Availability of learning supplies: Yes

Availability of teachers: Yes



Distance from main water source

<20 min walking

Water fit for human drinking

Yes

People feel safe collecting water

Yes



Conditions of most latrines

**Unknown
Not reported**

Evidence of open defecation

Yes

Hygiene promotion campaign

Yes



Separate male / female latrines

**Unknown
Not reported**

Toilets / bathrooms lock from inside

**Unknown
Not reported**

Lighting around all toilets / bathrooms

**Unknown
Not reported**



Security provided at location

Yes

Conflict-related incidents

No

Areas avoided by women / girls

Yes



% collapsed or in danger of shelters*

25-50%

Average occupants

5-6

Market access (NFIs)

No



Access to food

Yes onsite

Frequency of food assistance

Once a month

Market access (food)

Yes



Access to health facility

Yes

Distance from health facility

On-site (>3 km)

Exclusion from health services

None



Access to primary education

Yes

Distance to nearest education facility

3-5 km

% children attending primary education

25-50%

*The share of collapsed and in danger of collapse shelters in the figure above refers to IDP/returnee shelters only.

WASH

Connections to functioning pipelines:	Yes	
Main water purification method:	Filtering	
Main water source for cooking / washing:	Piped water supply	
Main water source for drinking:	Hand Pumps	
No. functioning boreholes:	0	Non-functioning: 0
Complaints about drinking water quality:	Yes	
Main problem with water:	Insufficient amount	
Type of toilet:	Open defecation	No. garbage disposal points: 0
Main garbage disposal method:	Garbage pit	Is solid waste a problem? No

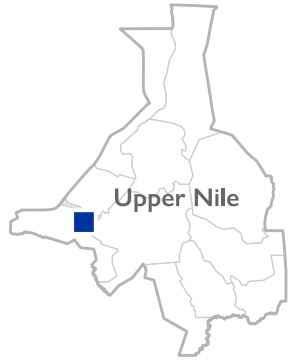
Shelter / NFIs

Main shelter type:	Tukul
Shelter materials available in nature:	Poles, Grass
Shelter mat. available from local market:	Poles, Grass
Three most needed NFIs:	Emergency shelter kits, Kitchen sets, Bedding sets

Food

Groups struggling most with food access:	IDPs, Returnees, Host community
Main source of food:	Food assistance
Reason for lack of market access:	NA

Makal Thour



Location SSID: ssid_SS0707_0043

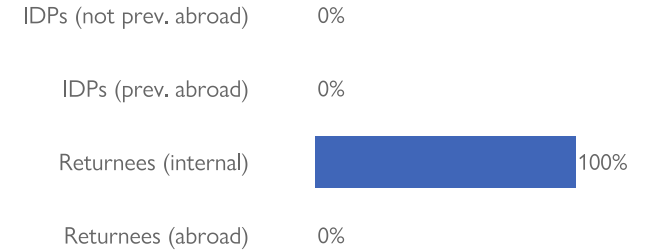
Postcode: SS070701

Accessibility: Accessible by foot

Community Leader: Yes

Registration: No

Who is being registered: NA



No. IDPs: 0

Households: 0

Reason for displacement: NA

Origin of largest IDP group:

NA, NA

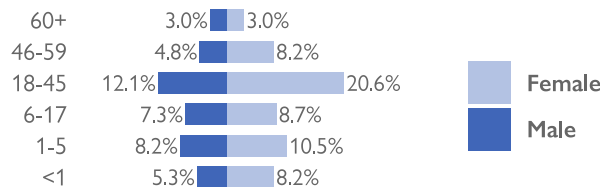
Origin of 2nd largest IDP group:

NA, NA

No. returnees: 437

Households: 74

Reason for displacement: Conflict



Mobility (IDPs)

Date of arrival of first IDP group: 2019-08-23

Date of arrival of last IDP group: 2019-08-23

Have the IDPs been displaced previously? No

Three main reasons preventing the majority of IDPs from returning:

Accessibility, Lack of food, House damaged/destroyed

Mobility (returnees)

Date of return of first returnee group: 2018-11-01

Date of return of last returnee group: 2019-01-01

Are there people displaced from this village / neighbourhood who have not returned yet? Yes

Special needs

No. pregnant women: 0

No. breastfeeding mothers: 0

Total number of individuals with special needs: 5

Special needs include pregnant and breastfeeding women, separated, orphaned and unaccompanied children, persons with mental or physical disabilities, persons with chronic diseases or serious medical conditions and old people without caregivers.

Protection

Main security provider in the village / neighbourhood: Community Leaders

Health

Most common concern: Malaria

Main provider: Government

Education

Type of facility: NA

Availability of learning supplies: NA

Availability of teachers: NA



Distance from main water source

>20 min walking

Water fit for human drinking

No

People feel safe collecting water

No



% collapsed or in danger of shelters*

**Unknown
Not reported**

Average occupants

**Unknown
Not reported**

Market access (NFIs)

No



Conditions of most latrines

**Unknown
Not reported**

Evidence of open defecation

Yes

Hygiene promotion campaign

Yes



Access to food

No

Frequency of food assistance

**Unknown
Not reported**

Market access (food)

Yes



Separate male / female latrines

**Unknown
Not reported**

Toilets / bathrooms lock from inside

**Unknown
Not reported**

Lighting around all toilets / bathrooms

**Unknown
Not reported**



Access to health facility

Yes

Distance from health facility

On-site (<3 km)

Exclusion from health services

Host Community



Security provided at location

Yes

Conflict-related incidents

Yes

Areas avoided by women / girls

**Unknown
Not reported**



Access to primary education

No

Distance to nearest education facility

**Unknown
Not reported**

% children attending primary education

**Unknown
Not reported**

*The share of collapsed and in danger of collapse shelters in the figure above refers to IDP/returnee shelters only.

WASH

Connections to functioning pipelines: No

Main water purification method: Boiling

Main water source for cooking / washing: Lake/river

Main water source for drinking: Lake/river

No. functioning boreholes: 0

Non-functioning: 0

Complaints about drinking water quality: Yes

Main problem with water: Too far

Type of toilet: Open defecation

No. garbage disposal points: 0

Main garbage disposal method: Burning

Is solid waste a problem? Yes

Shelter / NFIs

Main shelter type: Tukul

Shelter materials available in nature: Poles, Grass

Shelter mat. available from local market: Poles, Grass

Three most needed NFIs:

Hygiene kits, Mosquito nets, Child Clothing

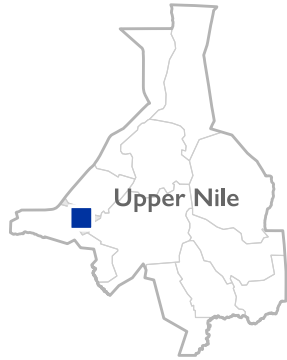
Food

Groups struggling most with food access: NA

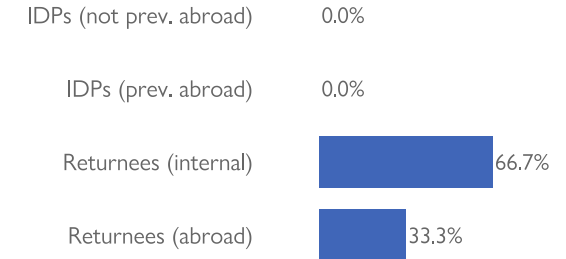
Main source of food: Cash assistance

Reason for lack of market access: NA

Obuwr



Location SSID: ssid_SS0707_0041
 Postcode: SS070701
 Accessibility: Accessible by foot
 Community Leader: Yes
 Registration: No
 Who is being registered: NA



No. IDPs: 0

Households: 0

Reason for displacement: NA

Origin of largest IDP group:

NA, NA

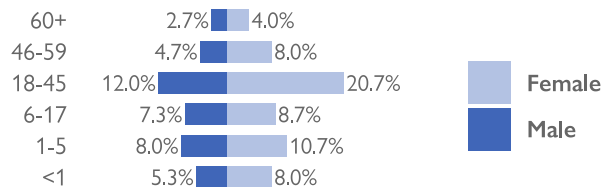
Origin of 2nd largest IDP group:

NA, NA

No. returnees: 150

Households: 30

Reason for displacement: Conflict



Mobility (IDPs)

Date of arrival of first IDP group: NA

Date of arrival of last IDP group: NA

Have the IDPs been displaced previously? No

Three main reasons preventing the majority of IDPs from returning:

Accessibility, Lack of food, House damaged/destroyed

Mobility (returnees)

Date of return of first returnee group: 2018-01-20

Date of return of last returnee group: 2019-02-03

Are there people displaced from this village / neighbourhood who have not returned yet? Yes

Special needs

No. pregnant women: 0

No. breastfeeding mothers: 0

Total number of individuals with special needs: 5

Special needs include pregnant and breastfeeding women, separated, orphaned and unaccompanied children, persons with mental or physical disabilities, persons with chronic diseases or serious medical conditions and old people without caregivers.

Protection

Main security provider in the village / neighbourhood: Community Leaders

Health

Most common concern: Malaria

Main provider: Government

Education

Type of facility: NA

Availability of learning supplies: NA

Availability of teachers: NA



Distance from main water source

>20 min walking

Water fit for human drinking

No

People feel safe collecting water

No



% collapsed or in danger of shelters*

**Unknown
Not reported**

Average occupants

**Unknown
Not reported**

Market access (NFIs)

No



Conditions of most latrines

**Unknown
Not reported**

Evidence of open defecation

Yes

Hygiene promotion campaign

No



Access to food

Yes onsite

Frequency of food assistance

**Unknown
Not reported**

Market access (food)

No



Separate male / female latrines

**Unknown
Not reported**

Toilets / bathrooms lock from inside

**Unknown
Not reported**

Lighting around all toilets / bathrooms

**Unknown
Not reported**



Access to health facility

Yes

Distance from health facility

Off-site (<3 km)

Exclusion from health services

None



Security provided at location

Yes

Conflict-related incidents

Yes

Areas avoided by women / girls

Yes



Access to primary education

No

Distance to nearest education facility

**Unknown
Not reported**

% children attending primary education

**Unknown
Not reported**

*The share of collapsed and in danger of collapse shelters in the figure above refers to IDP/returnee shelters only.

WASH

Connections to functioning pipelines: No

Main water purification method: Boiling

Main water source for cooking / washing: Lake/river

Main water source for drinking: Lake/river

No. functioning boreholes: 0

Non-functioning: 0

Complaints about drinking water quality: Yes

Main problem with water: Too far

Type of toilet: Open defecation

No. garbage disposal points: 0

Main garbage disposal method: Burning

Is solid waste a problem? Yes

Shelter / NFIs

Main shelter type: Tukul

Shelter materials available in nature: Poles, Grass

Shelter mat. available from local market: Poles, Grass

Three most needed NFIs:

Kitchen sets, Bedding sets, Hygiene kits

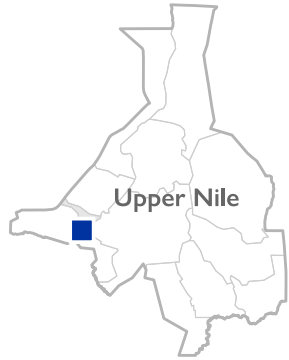
Food

Groups struggling most with food access: Returnees, Host community

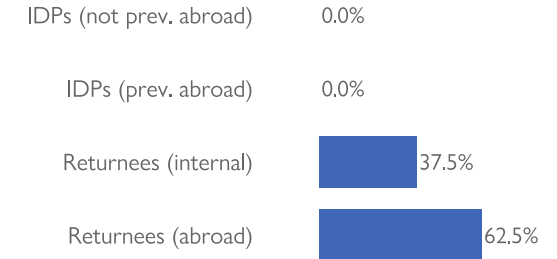
Main source of food: Cultivation/Sale of livestock

Reason for lack of market access: Distance

Warjwok



Location SSID: ssid_SS0707_0044
 Postcode: SS070701
 Accessibility: Accessible by foot
 Community Leader: Yes
 Registration: Yes, paper-based
 Who is being registered: Returnees only



No. IDPs: 0

Households: 0

Reason for displacement: NA

Origin of largest IDP group:

NA, NA

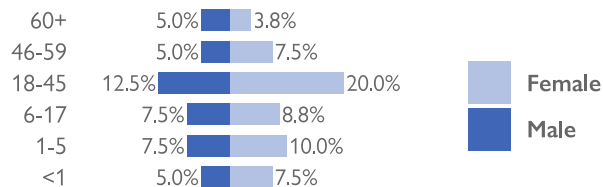
Origin of 2nd largest IDP group:

NA, NA

No. returnees: 80

Households: 14

Reason for displacement: Conflict



Mobility (IDPs)

Date of arrival of first IDP group: NA

Date of arrival of last IDP group: NA

Have the IDPs been displaced previously? No

Three main reasons preventing the majority of IDPs from returning:

Accessibility, Lack of food, House damaged/destroyed

Mobility (returnees)

Date of return of first returnee group: 2018-01-03

Date of return of last returnee group: 2018-01-01

Are there people displaced from this village / neighbourhood who have not returned yet? Yes

Special needs

No. pregnant women: 0

No. breastfeeding mothers: 0

Total number of individuals with special needs: 0

Special needs include pregnant and breastfeeding women, separated, orphaned and unaccompanied children, persons with mental or physical disabilities, persons with chronic diseases or serious medical conditions and old people without caregivers.

Protection

Main security provider in the village / neighbourhood: Military

Health

Most common concern: Malaria

Main provider: NA

Education

Type of facility: Formal Primary Education

Availability of learning supplies: No

Availability of teachers: No



Distance from main water source

>20 min walking

Water fit for human drinking

Yes

People feel safe collecting water

No



% collapsed or in danger of shelters*

>75%

Average occupants

1-4

Market access (NFIs)

No



Conditions of most latrines

**Unknown
Not reported**

Evidence of open defecation

No

Hygiene promotion campaign

No



Access to food

No

Frequency of food assistance

**Unknown
Not reported**

Market access (food)

No



Separate male / female latrines

**Unknown
Not reported**

Toilets / bathrooms lock from inside

**Unknown
Not reported**

Lighting around all toilets / bathrooms

**Unknown
Not reported**



Access to health facility

No

Distance from health facility

**Unknown
Not reported**

Exclusion from health services

**Unknown
Not reported**



Security provided at location

Yes

Conflict-related incidents

Yes

Areas avoided by women / girls

Yes



Access to primary education

Yes

Distance to nearest education facility

1-2 km

% children attending primary education

<25%

*The share of collapsed and in danger of collapse shelters in the figure above refers to IDP/returnee shelters only.

WASH

Connections to functioning pipelines: No

Main water purification method: Unknown

Main water source for cooking / washing: Lake/river

Main water source for drinking: Lake/river

No. functioning boreholes: 0

Non-functioning: 0

Complaints about drinking water quality: Yes

Main problem with water: Long queue

Type of toilet: Open defecation

No. garbage disposal points: 0

Main garbage disposal method: Unknown

Is solid waste a problem? Yes

Shelter / NFIs

Main shelter type: Temporary shelter (Rakooba)

Shelter materials available in nature: Poles, Grass

Shelter mat. available from local market: Poles, Rope, Grass

Three most needed NFIs:

Hygiene kits, Mosquito nets, Adult Clothing

Food

Groups struggling most with food access: NA

Main source of food: Bought with cash from market

Reason for lack of market access: Due to Conflict

Jalaba



Location SSID: ssid_SS0707_0021

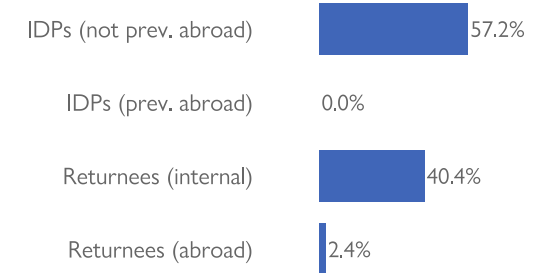
Postcode: SS070702

Accessibility: Accessible by foot

Community Leader: Yes

Registration: No

Who is being registered: NA



No. IDPs: 381

Households: 72

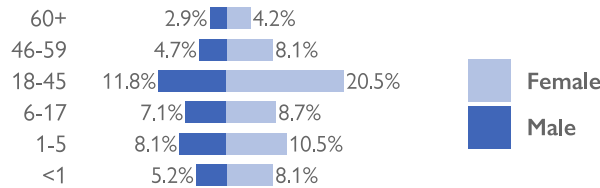
Reason for displacement: Conflict

Origin of largest IDP group:

Upper Nile, Baliet

Origin of 2nd largest IDP group:

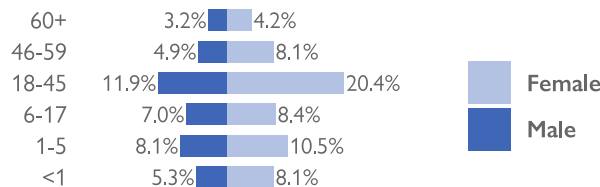
Jonglei, Canal Pigi



No. returnees: 285

Households: 51

Reason for displacement: Conflict



Mobility (IDPs)

Date of arrival of first IDP group: 2016-11-05

Date of arrival of last IDP group: 2019-01-22

Have the IDPs been displaced previously? Yes

Three main reasons preventing the majority of IDPs from returning:

Accessibility, Lack of food, House damaged/destroyed

Mobility (returnees)

Date of return of first returnee group: 2017-10-09

Date of return of last returnee group: 2019-04-29

Are there people displaced from this village / neighbourhood who have not returned yet? Yes

Special needs

No. pregnant women: 26

No. breastfeeding mothers: 37

Total number of individuals with special needs: 143

Special needs include pregnant and breastfeeding women, separated, orphaned and unaccompanied children, persons with mental or physical disabilities, persons with chronic diseases or serious medical conditions and old people without caregivers.

Protection

Main security provider in the village / neighbourhood: Police militia

Health

Most common concern: Malaria

Main provider: NGO/INGO

Education

Type of facility: Formal Primary Education

Availability of learning supplies: Yes

Availability of teachers: Yes



Distance from main water source

>20 min walking

Water fit for human drinking

Yes

People feel safe collecting water

Yes



Conditions of most latrines

Not so good

Evidence of open defecation

Yes

Hygiene promotion campaign

Yes



Separate male / female latrines

No

Toilets / bathrooms lock from inside

Yes

Lighting around all toilets / bathrooms

No



Security provided at location

Yes

Conflict-related incidents

No

Areas avoided by women / girls

No



% collapsed or in danger of shelters*

**Unknown
Not reported**

Average occupants

**Unknown
Not reported**

Market access (NFIs)

Yes



Access to food

Yes onsite

Frequency of food assistance

**Unknown
Not reported**

Market access (food)

Yes



Access to health facility

Yes

Distance from health facility

On-site (>3 km)

Exclusion from health services

None



Access to primary education

Yes

Distance to nearest education facility

3-5 km

% children attending primary education

>75%

*The share of collapsed and in danger of collapse shelters in the figure above refers to IDP/returnee shelters only.

WASH

Connections to functioning pipelines: No

Main water purification method: Tablets

Main water source for cooking / washing: Lake/river

Main water source for drinking: Tap water

No. functioning boreholes: 0

Non-functioning: 0

Complaints about drinking water quality: No

Main problem with water: NA

Type of toilet: Latrines

No. garbage disposal points: 0

Main garbage disposal method: Burning

Is solid waste a problem? Yes

Shelter / NFIs

Main shelter type: Tukul

Shelter materials available in nature: Bamboo, Rope

Shelter mat. available from local market: Bamboo, Rope

Three most needed NFIs:

Kitchen sets, Hygiene kits, Mosquito nets

Food

Groups struggling most with food access: IDPs, Returnees, Host community

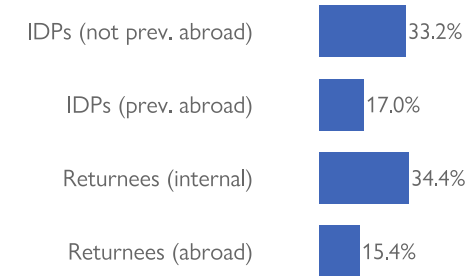
Main source of food: Bought with cash from market

Reason for lack of market access: NA

Modria



Location SSID: ssid_SS0707_0024
 Postcode: SS070702
 Accessibility: Accessible by foot
 Community Leader: Yes
 Registration: Unknown
 Who is being registered: NA



No. IDPs: 375

Households: 95

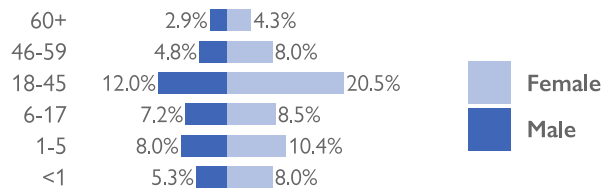
Reason for displacement: Conflict

Origin of largest IDP group:

Upper Nile, Baliet

Origin of 2nd largest IDP group:

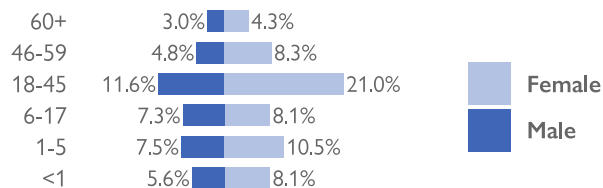
Jonglei, Canal Pigi



No. returnees: 372

Households: 70

Reason for displacement: Conflict



Mobility (IDPs)

Date of arrival of first IDP group: 2016-02-02

Date of arrival of last IDP group: 2019-05-04

Have the IDPs been displaced previously? Yes

Three main reasons preventing the majority of IDPs from returning:

Accessibility, Lack of food, House damaged/destroyed

Mobility (returnees)

Date of return of first returnee group: 2017-04-02

Date of return of last returnee group: 2019-05-27

Are there people displaced from this village / neighbourhood who have not returned yet? Yes

Special needs

No. pregnant women: 17

No. breastfeeding mothers: 26

Total number of individuals with special needs: 117

Special needs include pregnant and breastfeeding women, separated, orphaned and unaccompanied children, persons with mental or physical disabilities, persons with chronic diseases or serious medical conditions and old people without caregivers.

Protection

Main security provider in the village / neighbourhood: Police militia

Health

Most common concern: Malaria

Main provider: NGO/INGO

Education

Type of facility: Formal Primary Education

Availability of learning supplies: Yes

Availability of teachers: Yes



Distance from main water source

>20 min walking

Water fit for human drinking

Yes

People feel safe collecting water

Yes



Conditions of most latrines

Not so good

Evidence of open defecation

Yes

Hygiene promotion campaign

No



Separate male / female latrines

No

Toilets / bathrooms lock from inside

Yes

Lighting around all toilets / bathrooms

No



Security provided at location

Yes

Conflict-related incidents

No

Areas avoided by women / girls

No



% collapsed or in danger of shelters*

**Unknown
Not reported**

Average occupants

**Unknown
Not reported**

Market access (NFIs)

Yes



Access to food

Yes onsite

Frequency of food assistance

**Unknown
Not reported**

Market access (food)

Yes



Access to health facility

Yes

Distance from health facility

Off-site (<3 km)

Exclusion from health services

None



Access to primary education

Yes

Distance to nearest education facility

1-2 km

% children attending primary education

>75%

*The share of collapsed and in danger of collapse shelters in the figure above refers to IDP/returnee shelters only.

WASH

Connections to functioning pipelines: No

Main water purification method: Tablets

Main water source for cooking / washing: Lake/river

Main water source for drinking: Tap water

No. functioning boreholes: 0

Non-functioning: 0

Complaints about drinking water quality: Yes

Main problem with water: Too far

Type of toilet: Latrines

No. garbage disposal points: 0

Main garbage disposal method: Burning

Is solid waste a problem? Yes

Shelter / NFIs

Main shelter type: Concret walls

Shelter materials available in nature: Poles, Bamboo, Rope

Shelter mat. available from local market: Poles, Bamboo, Rope

Three most needed NFIs:

Kitchen sets, Hygiene kits, Mosquito nets

Food

Groups struggling most with food access: IDPs, Returnees, Host community

Main source of food: Bought with cash from market

Reason for lack of market access: NA

Raj Masry



Location SSID: ssid_SS0707_0025

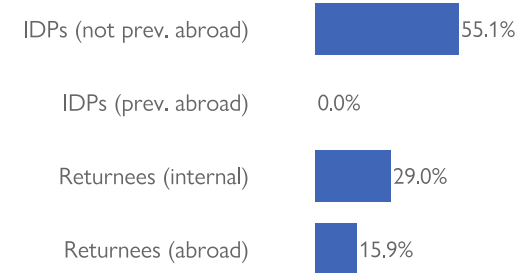
Postcode: SS070702

Accessibility: Accessible by foot

Community Leader: Yes

Registration: No

Who is being registered: NA



No. IDPs: 670

Households: 137

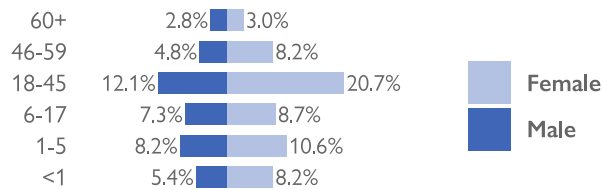
Reason for displacement: Conflict

Origin of largest IDP group:

Upper Nile, Baliet

Origin of 2nd largest IDP group:

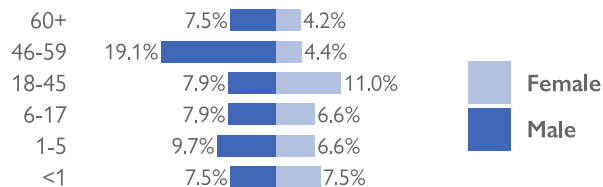
Upper Nile, Baliet



No. returnees: 545

Households: 83

Reason for displacement: Conflict



Mobility (IDPs)

Date of arrival of first IDP group: 2017-02-21

Date of arrival of last IDP group: 2019-01-11

Have the IDPs been displaced previously? Yes

Three main reasons preventing the majority of IDPs from returning:

Accessibility, House damaged/destroyed, Basic infrastructures damaged/flooded

Mobility (returnees)

Date of return of first returnee group: 2019-05-01

Date of return of last returnee group: 2019-05-21

Are there people displaced from this village / neighbourhood who have not returned yet? Yes

Special needs

No. pregnant women: 20

No. breastfeeding mothers: 33

Total number of individuals with special needs: 116

Special needs include pregnant and breastfeeding women, separated, orphaned and unaccompanied children, persons with mental or physical disabilities, persons with chronic diseases or serious medical conditions and old people without caregivers.

Protection

Main security provider in the village / neighbourhood: Police militia

Health

Most common concern: Diarrhea

Main provider: NGO/INGO

Education

Type of facility: Formal Primary Education

Availability of learning supplies: Yes

Availability of teachers: Yes



Distance from main water source

<20 min walking

Water fit for human drinking

Yes

People feel safe collecting water

Yes



% collapsed or in danger of shelters*

**Unknown
Not reported**

Average occupants

**Unknown
Not reported**

Market access (NFIs)

Yes



Conditions of most latrines

Not so good

Evidence of open defecation

Yes

Hygiene promotion campaign

Yes



Access to food

Yes onsite

Frequency of food assistance

**Unknown
Not reported**

Market access (food)

Yes



Separate male / female latrines

No

Toilets / bathrooms lock from inside

**Unknown
Not reported**

Lighting around all toilets / bathrooms

No



Access to health facility

Yes

Distance from health facility

On-site (>3 km)

Exclusion from health services

None



Security provided at location

Yes

Conflict-related incidents

No

Areas avoided by women / girls

No



Access to primary education

Yes

Distance to nearest education facility

1-2 km

% children attending primary education

51-75%

*The share of collapsed and in danger of collapse shelters in the figure above refers to IDP/returnee shelters only.

WASH

Connections to functioning pipelines: Yes

Main water purification method: Tablets

Main water source for cooking / washing: Lake/river

Main water source for drinking: Tap water

No. functioning boreholes: 0

Non-functioning: 0

Complaints about drinking water quality: No

Main problem with water: NA

Type of toilet: Latrines

No. garbage disposal points: 0

Main garbage disposal method: Burning

Is solid waste a problem? Yes

Shelter / NFIs

Main shelter type: Concret walls

Shelter materials available in nature: Poles, Bamboo, Rope, Grass

Shelter mat. available from local market: Poles, Bamboo, Rope, Grass

Three most needed NFIs:

Emergency shelter kits, Kitchen sets, Hygiene kits

Food

Groups struggling most with food access: IDPs, Returnees, Host community

Main source of food: Bought with cash from market

Reason for lack of market access: NA

Thorajalaba



Location SSID: ssid_SS0707_0034

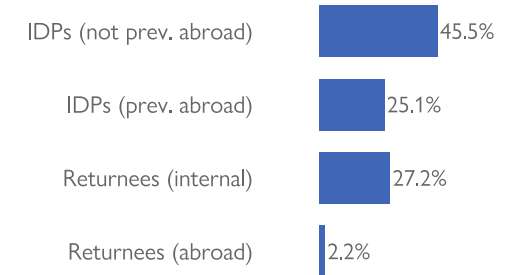
Postcode: SS070702

Accessibility: Accessible by foot

Community Leader: Yes

Registration: Unknown

Who is being registered: NA



No. IDPs: 259

Households: 47

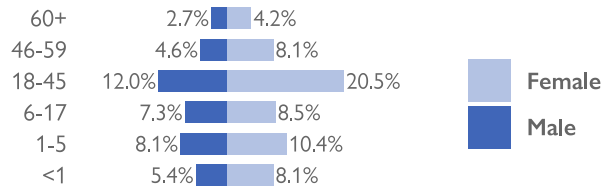
Reason for displacement: Conflict

Origin of largest IDP group:

Upper Nile, Baliet

Origin of 2nd largest IDP group:

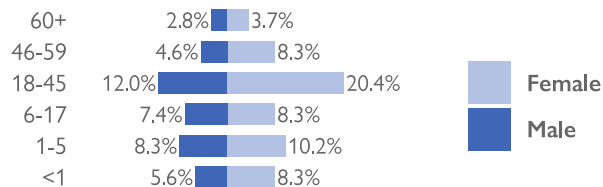
Jonglei, Pibor



No. returnees: 108

Households: 21

Reason for displacement: Conflict



Mobility (IDPs)

Date of arrival of first IDP group: 2016-03-22

Date of arrival of last IDP group: 2019-05-11

Have the IDPs been displaced previously? Yes

Three main reasons preventing the majority of IDPs from returning:

Accessibility, Lack of food, No livelihood

Mobility (returnees)

Date of return of first returnee group: 2017-03-01

Date of return of last returnee group: 2019-04-13

Are there people displaced from this village / neighbourhood who have not returned yet? Yes

Special needs

No. pregnant women: 32

No. breastfeeding mothers: 32

Total number of individuals with special needs: 117

Special needs include pregnant and breastfeeding women, separated, orphaned and unaccompanied children, persons with mental or physical disabilities, persons with chronic diseases or serious medical conditions and old people without caregivers.

Protection

Main security provider in the village / neighbourhood: Police militia

Health

Most common concern: Malaria

Main provider: NGO/INGO

Education

Type of facility: Formal Primary Education

Availability of learning supplies: Yes

Availability of teachers: Yes



Distance from main water source

>20 min walking

Water fit for human drinking

Yes

People feel safe collecting water

Yes



Conditions of most latrines

Not so good

Evidence of open defecation

Yes

Hygiene promotion campaign

Yes



Separate male / female latrines

No

Toilets / bathrooms lock from inside

No

Lighting around all toilets / bathrooms

No



Security provided at location

Yes

Conflict-related incidents

No

Areas avoided by women / girls

No



% collapsed or in danger of shelters*

**Unknown
Not reported**

Average occupants

**Unknown
Not reported**

Market access (NFIs)

Yes



Access to food

Yes offsite

Frequency of food assistance

**Unknown
Not reported**

Market access (food)

Yes



Access to health facility

Yes

Distance from health facility

Off-site (<3 km)

Exclusion from health services

None



Access to primary education

Yes

Distance to nearest education facility

1-2 km

% children attending primary education

>75%

*The share of collapsed and in danger of collapse shelters in the figure above refers to IDP/returnee shelters only.

WASH

Connections to functioning pipelines: No

Main water purification method: Tablets

Main water source for cooking / washing: Lake/river

Main water source for drinking: Tap water

No. functioning boreholes: 0

Non-functioning: 0

Complaints about drinking water quality: Yes

Main problem with water: Too far

Type of toilet: Latrines

No. garbage disposal points: 0

Main garbage disposal method: Burning

Is solid waste a problem? Yes

Shelter / NFIs

Main shelter type: Concret walls

Shelter materials available in nature: Bamboo, Rope

Shelter mat. available from local market: Poles, Rope

Three most needed NFIs:

Emergency shelter kits, Hygiene kits, Mosquito nets

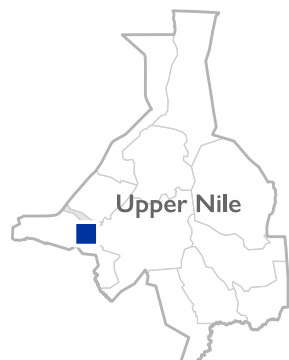
Food

Groups struggling most with food access: IDPs, Returnees, Host community

Main source of food: Bought with cash from market

Reason for lack of market access: NA

Hai Saba



Location SSID: ssid_SS0707_0013

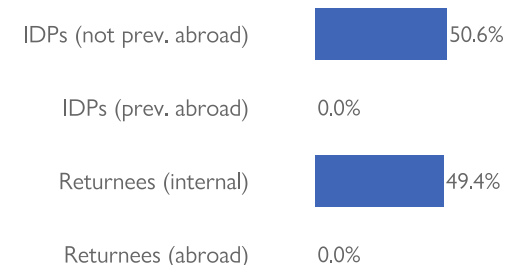
Postcode: SS070703

Accessibility: Accessible by foot

Community Leader: Yes

Registration: No

Who is being registered: NA



No. IDPs: 275

Households: 19

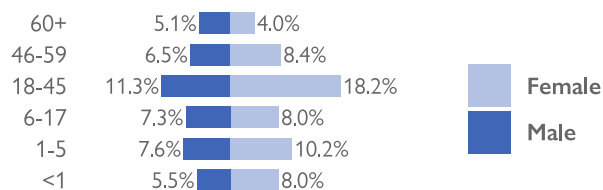
Reason for displacement: Conflict

Origin of largest IDP group:

Upper Nile, Malakal

Origin of 2nd largest IDP group:

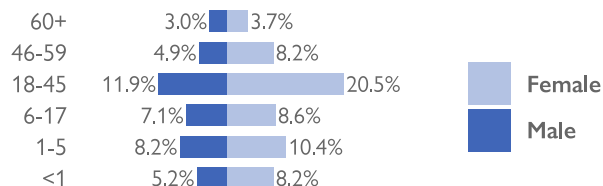
Upper Nile, Malakal



No. returnees: 268

Households: 30

Reason for displacement: Conflict



Mobility (IDPs)

Date of arrival of first IDP group: 2019-01-16

Date of arrival of last IDP group: 2019-02-19

Have the IDPs been displaced previously? Yes

Three main reasons preventing the majority of IDPs from returning:

Lack of food, House damaged/destroyed, No livelihood

Mobility (returnees)

Date of return of first returnee group: 2017-10-03

Date of return of last returnee group: 2018-02-20

Are there people displaced from this village / neighbourhood who have not returned yet? Yes

Special needs

No. pregnant women: 21

No. breastfeeding mothers: 18

Total number of individuals with special needs: 86

Special needs include pregnant and breastfeeding women, separated, orphaned and unaccompanied children, persons with mental or physical disabilities, persons with chronic diseases or serious medical conditions and old people without caregivers.

Protection

Main security provider in the village / neighbourhood: Police militia

Health

Most common concern: Malaria

Main provider: NA

Education

Type of facility: Temporary Learning Spaces

Availability of learning supplies: Yes

Availability of teachers: Yes



Distance from main water source

>20 min walking

Water fit for human drinking

Yes

People feel safe collecting water

Yes



% collapsed or in danger of shelters*

>75%

Average occupants

5-6

Market access (NFIs)

Yes



Conditions of most latrines

**Unknown
Not reported**

Evidence of open defecation

Yes

Hygiene promotion campaign

No



Access to food

Yes onsite

Frequency of food assistance

**Unknown
Not reported**

Market access (food)

Yes



Separate male / female latrines

**Unknown
Not reported**

Toilets / bathrooms lock from inside

**Unknown
Not reported**

Lighting around all toilets / bathrooms

**Unknown
Not reported**



Access to health facility

No

Distance from health facility

**Unknown
Not reported**

Exclusion from health services

**Unknown
Not reported**



Security provided at location

Yes

Conflict-related incidents

No

Areas avoided by women / girls

No



Access to primary education

Yes

Distance to nearest education facility

6-10 km

% children attending primary education

>75%

*The share of collapsed and in danger of collapse shelters in the figure above refers to IDP/returnee shelters only.

WASH

Connections to functioning pipelines: No

Main water purification method: Filtering

Main water source for cooking / washing: Tap water

Main water source for drinking: Tap water

No. functioning boreholes: 0

Non-functioning: 0

Complaints about drinking water quality: No

Main problem with water: NA

Type of toilet: Open defecation

No. garbage disposal points: 0

Main garbage disposal method: Burning

Is solid waste a problem? Yes

Shelter / NFIs

Main shelter type: Tukul

Shelter materials available in nature: Poles, Bamboo, Grass

Shelter mat. available from local market: Poles, Bamboo, Grass

Three most needed NFIs:

Kitchen sets, Hygiene kits, Mosquito nets

Food

Groups struggling most with food access: IDPs, Returnees, Host community

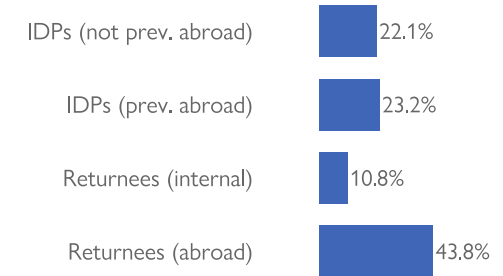
Main source of food: Bought with cash from market

Reason for lack of market access: NA

Hai Shouda



Location SSID: ssid_SS0707_0014
 Postcode: SS070703
 Accessibility: Accessible by foot
 Community Leader: Yes
 Registration: No
 Who is being registered: NA



No. IDPs: 531

Households: 106

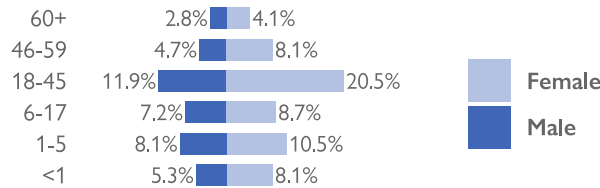
Reason for displacement: Conflict

Origin of largest IDP group:

Jonglei, Canal Pigi

Origin of 2nd largest IDP group:

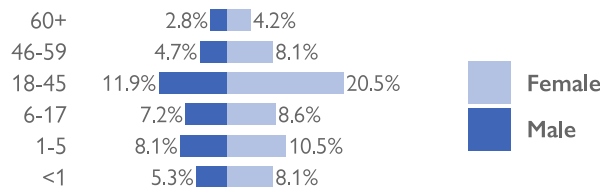
Jonglei, Canal Pigi



No. returnees: 640

Households: 110

Reason for displacement: Conflict



Mobility (IDPs)

Date of arrival of first IDP group: 2016-06-11

Date of arrival of last IDP group: 2016-06-02

Have the IDPs been displaced previously? Yes

Three main reasons preventing the majority of IDPs from returning:

Accessibility, House damaged/destroyed, Basic infrastructures damaged/flooded

Mobility (returnees)

Date of return of first returnee group: 2017-07-22

Date of return of last returnee group: 2019-06-01

Are there people displaced from this village / neighbourhood who have not returned yet? Yes

Special needs

No. pregnant women: 19

No. breastfeeding mothers: 22

Total number of individuals with special needs: 118

Special needs include pregnant and breastfeeding women, separated, orphaned and unaccompanied children, persons with mental or physical disabilities, persons with chronic diseases or serious medical conditions and old people without caregivers.

Protection

Main security provider in the village / neighbourhood: Police militia

Health

Most common concern: Diarrhea

Main provider: NGO/INGO

Education

Type of facility: Formal Primary Education

Availability of learning supplies: Yes

Availability of teachers: Yes



Distance from main water source

>20 min walking

Water fit for human drinking

Yes

People feel safe collecting water

Yes



Conditions of most latrines

Not so good

Evidence of open defecation

Yes

Hygiene promotion campaign

No



Separate male / female latrines

No

Toilets / bathrooms lock from inside

No

Lighting around all toilets / bathrooms

No



Security provided at location

Yes

Conflict-related incidents

No

Areas avoided by women / girls

No



% collapsed or in danger of shelters*

**Unknown
Not reported**

Average occupants

**Unknown
Not reported**

Market access (NFIs)

Yes



Access to food

Yes onsite

Frequency of food assistance

**Unknown
Not reported**

Market access (food)

Yes



Access to health facility

Yes

Distance from health facility

Off-site (>3 km)

Exclusion from health services

None



Access to primary education

Yes

Distance to nearest education facility

3-5 km

% children attending primary education

>75%

*The share of collapsed and in danger of collapse shelters in the figure above refers to IDP/returnee shelters only.

WASH

Connections to functioning pipelines: No

Main water purification method: Tablets

Main water source for cooking / washing: Lake/river

Main water source for drinking: Tap water

No. functioning boreholes: 0

Non-functioning: 0

Complaints about drinking water quality: Yes

Main problem with water: Insufficient amount

Type of toilet: Latrines

No. garbage disposal points: 0

Main garbage disposal method: Burning

Is solid waste a problem? Yes

Shelter / NFIs

Main shelter type: Tukul

Shelter materials available in nature: Poles, Bamboo, Rope

Shelter mat. available from local market: Poles, Bamboo

Three most needed NFIs:

Emergency shelter kits, Kitchen sets, Hygiene kits

Food

Groups struggling most with food access: IDPs, Returnees, Host community

Main source of food: Bought with cash from market

Reason for lack of market access: NA

Hai T.V



Location SSID: ssid_SS0707_0015

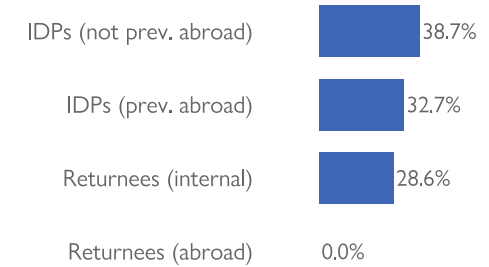
Postcode: SS070703

Accessibility: Accessible by foot

Community Leader: Yes

Registration: No

Who is being registered: NA



No. IDPs: 461

Households: 58

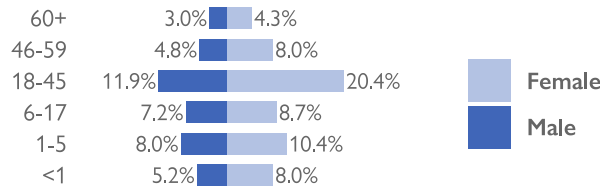
Reason for displacement: Conflict

Origin of largest IDP group:

Jonglei, Canal Pigi

Origin of 2nd largest IDP group:

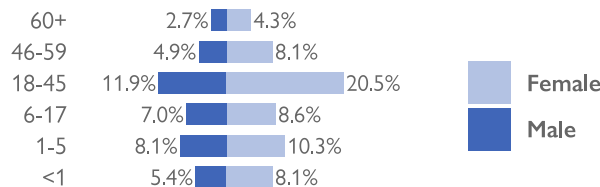
Upper Nile, Baliet



No. returnees: 185

Households: 45

Reason for displacement: Conflict



Mobility (IDPs)

Date of arrival of first IDP group: 2016-06-04

Date of arrival of last IDP group: 2019-01-04

Have the IDPs been displaced previously? Yes

Three main reasons preventing the majority of IDPs from returning:

Accessibility, Lack of food, House damaged/destroyed

Mobility (returnees)

Date of return of first returnee group: 2017-04-22

Date of return of last returnee group: 2019-05-30

Are there people displaced from this village / neighbourhood who have not returned yet? Yes

Special needs

No. pregnant women: 13

No. breastfeeding mothers: 16

Total number of individuals with special needs: 113

Special needs include pregnant and breastfeeding women, separated, orphaned and unaccompanied children, persons with mental or physical disabilities, persons with chronic diseases or serious medical conditions and old people without caregivers.

Protection

Main security provider in the village / neighbourhood: Police militia

Health

Most common concern: Malaria

Main provider: NA

Education

Type of facility: Formal Primary Education

Availability of learning supplies: Yes

Availability of teachers: Yes



Distance from main water source

>20 min walking

Water fit for human drinking

Yes

People feel safe collecting water

Yes



% collapsed or in danger of shelters*

**Unknown
Not reported**

Average occupants

**Unknown
Not reported**

Market access (NFIs)

Yes



Conditions of most latrines

Not so good

Evidence of open defecation

Yes

Hygiene promotion campaign

Yes



Access to food

Yes onsite

Frequency of food assistance

**Unknown
Not reported**

Market access (food)

Yes



Separate male / female latrines

Yes

Toilets / bathrooms lock from inside

Yes

Lighting around all toilets / bathrooms

Yes



Access to health facility

No

Distance from health facility

**Unknown
Not reported**

Exclusion from health services

**Unknown
Not reported**



Security provided at location

Yes

Conflict-related incidents

No

Areas avoided by women / girls

No



Access to primary education

Yes

Distance to nearest education facility

>10 km

% children attending primary education

>75%

*The share of collapsed and in danger of collapse shelters in the figure above refers to IDP/returnee shelters only.

WASH

Connections to functioning pipelines: No

Main water purification method: Tablets

Main water source for cooking / washing: Lake/river

Main water source for drinking: Lake/river

No. functioning boreholes: 0

Non-functioning: 0

Complaints about drinking water quality: Yes

Main problem with water: Too far

Type of toilet: Latrines

No. garbage disposal points: NA

Main garbage disposal method: Burning

Is solid waste a problem? Yes

Shelter / NFIs

Main shelter type: Concret walls

Shelter materials available in nature: Poles, Bamboo

Shelter mat. available from local market: Poles, Bamboo

Three most needed NFIs:

Kitchen sets, Hygiene kits, Mosquito nets

Food

Groups struggling most with food access: IDPs, Returnees, Host community

Main source of food: Bought with cash from market

Reason for lack of market access: NA

Imtedad Thoro



Location SSID: ssid_SS0707_0020

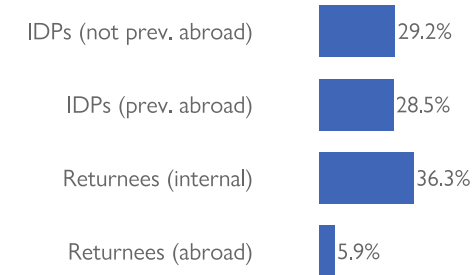
Postcode: SS070703

Accessibility: Accessible by foot

Community Leader: Yes

Registration: No

Who is being registered: NA



No. IDPs: 437

Households: 59

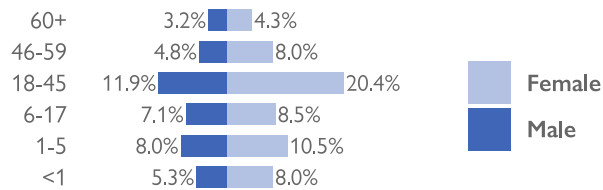
Reason for displacement: Conflict

Origin of largest IDP group:

Jonglei, Canal Pigi

Origin of 2nd largest IDP group:

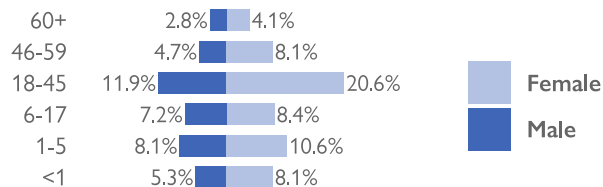
Upper Nile, Baliet



No. returnees: 320

Households: 62

Reason for displacement: Conflict



Mobility (IDPs)

Date of arrival of first IDP group: 2016-11-04

Date of arrival of last IDP group: 2019-03-11

Have the IDPs been displaced previously? Yes

Three main reasons preventing the majority of IDPs from returning:

Accessibility, Lack of food, House damaged/destroyed

Mobility (returnees)

Date of return of first returnee group: 2017-09-11

Date of return of last returnee group: 2019-04-03

Are there people displaced from this village / neighbourhood who have not returned yet? Yes

Special needs

No. pregnant women: 5

No. breastfeeding mothers: 15

Total number of individuals with special needs: 69

Special needs include pregnant and breastfeeding women, separated, orphaned and unaccompanied children, persons with mental or physical disabilities, persons with chronic diseases or serious medical conditions and old people without caregivers.

Protection

Main security provider in the village / neighbourhood: Police militia

Health

Most common concern: Malaria

Main provider: NA

Education

Type of facility: Temporary Learning Spaces

Availability of learning supplies: Yes

Availability of teachers: Yes



Distance from main water source

>20 min walking

Water fit for human drinking

Yes

People feel safe collecting water

Yes



% collapsed or in danger of shelters*

**Unknown
Not reported**

Average occupants

**Unknown
Not reported**

Market access (NFIs)

Yes



Conditions of most latrines

Not so good

Evidence of open defecation

Yes

Hygiene promotion campaign

Yes



Access to food

Yes onsite

Frequency of food assistance

**Unknown
Not reported**

Market access (food)

Yes



Separate male / female latrines

No

Toilets / bathrooms lock from inside

No

Lighting around all toilets / bathrooms

No



Access to health facility

No

Distance from health facility

**Unknown
Not reported**

Exclusion from health services

**Unknown
Not reported**



Security provided at location

Yes

Conflict-related incidents

No

Areas avoided by women / girls

No



Access to primary education

Yes

Distance to nearest education facility

>10 km

% children attending primary education

51-75%

*The share of collapsed and in danger of collapse shelters in the figure above refers to IDP/returnee shelters only.

WASH

Connections to functioning pipelines: No

Main water purification method: Tablets

Main water source for cooking / washing: Lake/river

Main water source for drinking: Tap water

No. functioning boreholes: 0

Non-functioning: 0

Complaints about drinking water quality: Yes

Main problem with water: Too far

Type of toilet: Latrines

No. garbage disposal points: 0

Main garbage disposal method: Burning

Is solid waste a problem? Yes

Shelter / NFIs

Main shelter type: Tukul

Shelter materials available in nature: Bamboo, Rope

Shelter mat. available from local market: Bamboo, Rope

Three most needed NFIs:

Kitchen sets, Hygiene kits, Mosquito nets

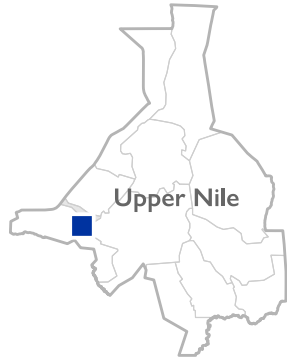
Food

Groups struggling most with food access: IDPs, Returnees, Host community

Main source of food: Bought with cash from market

Reason for lack of market access: NA

Hai Malakia



Location SSID: ssid_SS0707_0012

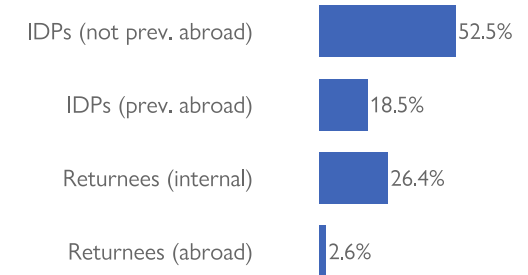
Postcode: SS070704

Accessibility: Accessible by foot

Community Leader: Yes

Registration: Yes, paper-based

Who is being registered: IDPs, returnees and host community



No. IDPs: 384

Households: 105

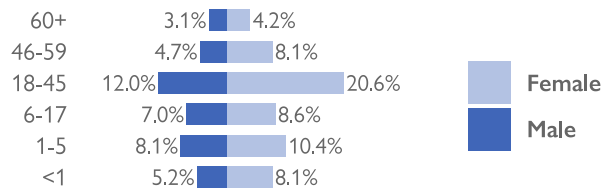
Reason for displacement: Conflict

Origin of largest IDP group:

Upper Nile, Baliet

Origin of 2nd largest IDP group:

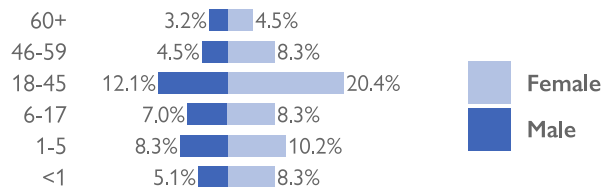
Jonglei, Canal Pigi



No. returnees: 157

Households: 31

Reason for displacement: Conflict



Mobility (IDPs)

Date of arrival of first IDP group: 2017-12-15

Date of arrival of last IDP group: 2019-02-13

Have the IDPs been displaced previously? Yes

Three main reasons preventing the majority of IDPs from returning:

House damaged/destroyed, Lack of safety, Basic infrastructures damaged/flooded

Mobility (returnees)

Date of return of first returnee group: 2018-07-07

Date of return of last returnee group: 2019-03-20

Are there people displaced from this village / neighbourhood who have not returned yet? Yes

Special needs

No. pregnant women: 15

No. breastfeeding mothers: 17

Total number of individuals with special needs: 76

Special needs include pregnant and breastfeeding women, separated, orphaned and unaccompanied children, persons with mental or physical disabilities, persons with chronic diseases or serious medical conditions and old people without caregivers.

Protection

Main security provider in the village / neighbourhood: Police militia

Health

Most common concern: Malaria

Main provider: NGO/INGO

Education

Type of facility: Formal Primary Education

Availability of learning supplies: Yes

Availability of teachers: Yes



Distance from main water source

<20 min walking

Water fit for human drinking

Yes

People feel safe collecting water

No



% collapsed or in danger of shelters*

**Unknown
Not reported**

Average occupants

**Unknown
Not reported**

Market access (NFIs)

Yes



Conditions of most latrines

Not so good

Evidence of open defecation

Yes

Hygiene promotion campaign

No



Access to food

Yes onsite

Frequency of food assistance

**Unknown
Not reported**

Market access (food)

Yes



Separate male / female latrines

No

Toilets / bathrooms lock from inside

No

Lighting around all toilets / bathrooms

No



Access to health facility

Yes

Distance from health facility

Off-site (>3 km)

Exclusion from health services

None



Security provided at location

Yes

Conflict-related incidents

No

Areas avoided by women / girls

No



Access to primary education

Yes

Distance to nearest education facility

3-5 km

% children attending primary education

51-75%

*The share of collapsed and in danger of collapse shelters in the figure above refers to IDP/returnee shelters only.

WASH

Connections to functioning pipelines:	No
Main water purification method:	Tablets
Main water source for cooking / washing:	Tankers
Main water source for drinking:	Tankers
No. functioning boreholes:	0
	Non-functioning: 0
Complaints about drinking water quality:	Yes
Main problem with water:	Insufficient amount
Type of toilet:	Latrines
	No. garbage disposal points: 0
Main garbage disposal method:	Burning
	Is solid waste a problem? Yes

Shelter / NFIs

Main shelter type:	Concret walls
Shelter materials available in nature:	Poles, Bamboo, Rope, Grass
Shelter mat. available from local market:	Poles, Bamboo, Rope
Three most needed NFIs:	
	Hygiene kits, Mosquito nets

Food

Groups struggling most with food access:	IDPs, Returnees, Host community
Main source of food:	Bought with cash from market
Reason for lack of market access:	NA

Hai Zande



Location SSID: ssid_SS0707_0017

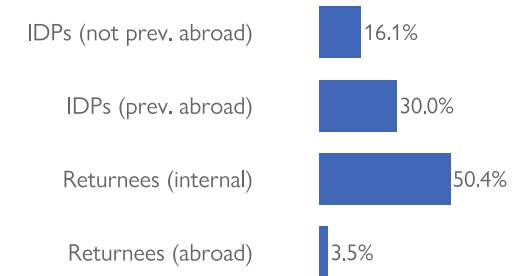
Postcode: SS070704

Accessibility: Accessible by foot

Community Leader: Yes

Registration: Yes, paper-based

Who is being registered: IDPs, returnees and host community



No. IDPs: 160

Households: 30

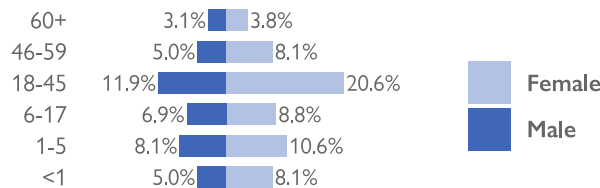
Reason for displacement: Conflict

Origin of largest IDP group:

Upper Nile, Baliet

Origin of 2nd largest IDP group:

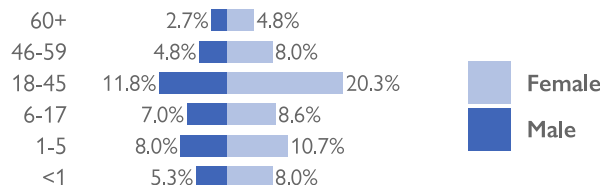
Jonglei, Canal Pigi



No. returnees: 187

Households: 37

Reason for displacement: Conflict



Mobility (IDPs)

Date of arrival of first IDP group: 2015-07-17

Date of arrival of last IDP group: 2019-04-05

Have the IDPs been displaced previously? Yes

Three main reasons preventing the majority of IDPs from returning:

Accessibility, Lack of food, House damaged/destroyed

Mobility (returnees)

Date of return of first returnee group: 2017-04-20

Date of return of last returnee group: 2019-03-15

Are there people displaced from this village / neighbourhood who have not returned yet? Yes

Special needs

No. pregnant women: 15

No. breastfeeding mothers: 26

Total number of individuals with special needs: 87

Special needs include pregnant and breastfeeding women, separated, orphaned and unaccompanied children, persons with mental or physical disabilities, persons with chronic diseases or serious medical conditions and old people without caregivers.

Protection

Main security provider in the village / neighbourhood: Police militia

Health

Most common concern: Malaria

Main provider: NGO/INGO

Education

Type of facility: Formal Primary Education

Availability of learning supplies: Yes

Availability of teachers: Yes



Distance from main water source

>20 min walking

Water fit for human drinking

Yes

People feel safe collecting water

Yes



Conditions of most latrines

Not so good

Evidence of open defecation

Yes

Hygiene promotion campaign

Yes



Separate male / female latrines

No

Toilets / bathrooms lock from inside

No

Lighting around all toilets / bathrooms

No



Security provided at location

Yes

Conflict-related incidents

No

Areas avoided by women / girls

No



% collapsed or in danger of shelters*

**Unknown
Not reported**

Average occupants

**Unknown
Not reported**

Market access (NFIs)

Yes



Access to food

Yes offsite

Frequency of food assistance

**Unknown
Not reported**

Market access (food)

Yes



Access to health facility

Yes

Distance from health facility

Off-site (<3 km)

Exclusion from health services

None



Access to primary education

Yes

Distance to nearest education facility

6-10 km

% children attending primary education

51-75%

*The share of collapsed and in danger of collapse shelters in the figure above refers to IDP/returnee shelters only.

WASH

Connections to functioning pipelines: No

Main water purification method: Tablets

Main water source for cooking / washing: Tap water

Main water source for drinking: Tap water

No. functioning boreholes: 0

Non-functioning: 0

Complaints about drinking water quality: Yes

Main problem with water: Too far

Type of toilet: Latrines

No. garbage disposal points: 0

Main garbage disposal method: Burning

Is solid waste a problem? Yes

Shelter / NFIs

Main shelter type: Concret walls

Shelter materials available in nature: Bamboo, Rope, Grass

Shelter mat. available from local market: Poles, Bamboo, Rope

Three most needed NFIs:

Kitchen sets, Bedding sets, Mosquito nets

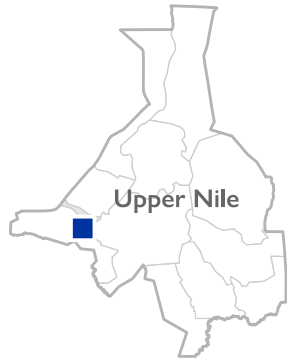
Food

Groups struggling most with food access: IDPs, Host community

Main source of food: Bought with cash from market

Reason for lack of market access: NA

Shathei



Location SSID: ssid_SS0707_0030

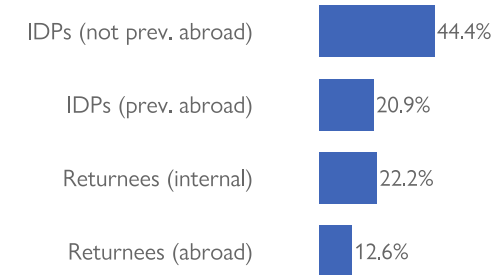
Postcode: SS070704

Accessibility: Accessible by foot

Community Leader: Yes

Registration: No

Who is being registered: NA



No. IDPs: 312

Households: 77

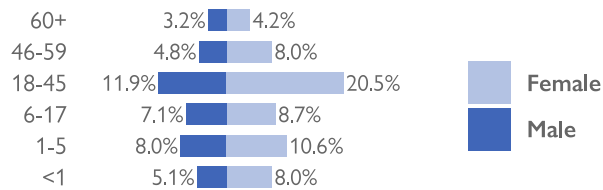
Reason for displacement: Conflict

Origin of largest IDP group:

Upper Nile, Baliet

Origin of 2nd largest IDP group:

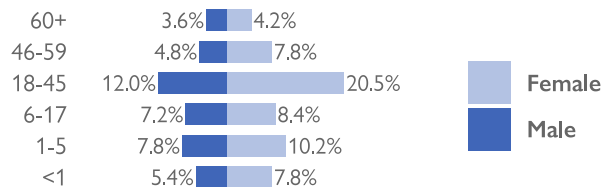
Jonglei, Canal Pigi



No. returnees: 166

Households: 30

Reason for displacement: Conflict



Mobility (IDPs)

Date of arrival of first IDP group: 2016-08-17

Date of arrival of last IDP group: 2018-10-11

Have the IDPs been displaced previously? Yes

Three main reasons preventing the majority of IDPs from returning:

Accessibility, Lack of food, House damaged/destroyed

Mobility (returnees)

Date of return of first returnee group: 2017-03-03

Date of return of last returnee group: 2019-04-14

Are there people displaced from this village / neighbourhood who have not returned yet? Yes

Special needs

No. pregnant women: 20

No. breastfeeding mothers: 23

Total number of individuals with special needs: 96

Special needs include pregnant and breastfeeding women, separated, orphaned and unaccompanied children, persons with mental or physical disabilities, persons with chronic diseases or serious medical conditions and old people without caregivers.

Protection

Main security provider in the village / neighbourhood: Police militia

Health

Most common concern: Malaria

Main provider: NA

Education

Type of facility: Formal Primary Education

Availability of learning supplies: Yes

Availability of teachers: Yes



Distance from main water source

<20 min walking

Water fit for human drinking

Yes

People feel safe collecting water

Yes



% collapsed or in danger of shelters*

**Unknown
Not reported**

Average occupants

**Unknown
Not reported**

Market access (NFIs)

Yes



Conditions of most latrines

Good / Hygienic

Evidence of open defecation

No

Hygiene promotion campaign

Yes



Access to food

Yes onsite

Frequency of food assistance

**Unknown
Not reported**

Market access (food)

Yes



Separate male / female latrines

No

Toilets / bathrooms lock from inside

No

Lighting around all toilets / bathrooms

No



Access to health facility

No

Distance from health facility

**Unknown
Not reported**

Exclusion from health services

**Unknown
Not reported**



Security provided at location

Yes

Conflict-related incidents

No

Areas avoided by women / girls

Yes



Access to primary education

Yes

Distance to nearest education facility

6-10 km

% children attending primary education

51-75%

*The share of collapsed and in danger of collapse shelters in the figure above refers to IDP/returnee shelters only.

WASH

Connections to functioning pipelines: No

Main water purification method: Tablets

Main water source for cooking / washing: Tap water

Main water source for drinking: Tap water

No. functioning boreholes: 0

Non-functioning: 0

Complaints about drinking water quality: No

Main problem with water: NA

Type of toilet: Latrines

No. garbage disposal points: 0

Main garbage disposal method: Burning

Is solid waste a problem? Yes

Shelter / NFIs

Main shelter type: Concret walls

Shelter materials available in nature: Bamboo, Grass

Shelter mat. available from local market: Bamboo, Grass

Three most needed NFIs:

Bedding sets, Mosquito nets, Adult Clothing

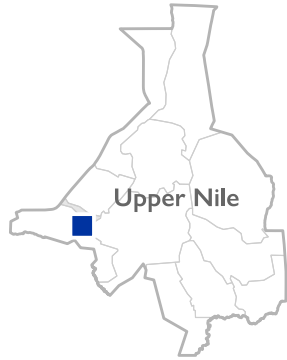
Food

Groups struggling most with food access: IDPs, Returnees, Host community

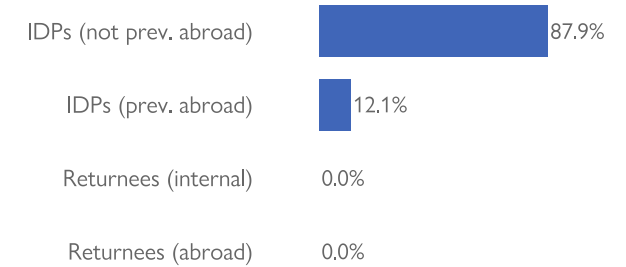
Main source of food: Bought with cash from market

Reason for lack of market access: NA

Theru Malekia



Location SSID: ssid_SS0707_0032
 Postcode: SS070704
 Accessibility: Accessible by foot
 Community Leader: Yes
 Registration: Yes, paper-based
 Who is being registered: IDPs only



No. IDPs: 149

Households: 25

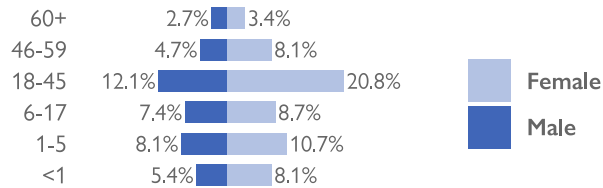
Reason for displacement: Conflict

Origin of largest IDP group:

Upper Nile, Baliet

Origin of 2nd largest IDP group:

Jonglei, Pibor



No. returnees: 0

Households: 0

Reason for displacement: NA

Mobility (IDPs)

Date of arrival of first IDP group: 2017-03-13

Date of arrival of last IDP group: 2018-05-03

Have the IDPs been displaced previously? Yes

Three main reasons preventing the majority of IDPs from returning:

Accessibility, Lack of food, House damaged/destroyed

Mobility (returnees)

Date of return of first returnee group: NA

Date of return of last returnee group: NA

Are there people displaced from this village / neighbourhood who have not returned yet? No

Special needs

No. pregnant women: 5

No. breastfeeding mothers: 6

Total number of individuals with special needs: 28

Special needs include pregnant and breastfeeding women, separated, orphaned and unaccompanied children, persons with mental or physical disabilities, persons with chronic diseases or serious medical conditions and old people without caregivers.

Protection

Main security provider in the village / neighbourhood: Police militia

Health

Most common concern: Malaria

Main provider: NA

Education

Type of facility: Formal Primary Education

Availability of learning supplies: Yes

Availability of teachers: Yes



Distance from main water source

>20 min walking

Water fit for human drinking

Yes

People feel safe collecting water

Yes



Conditions of most latrines

Unknown
Not reported

Evidence of open defecation

Yes

Hygiene promotion campaign

No



Separate male / female latrines

Unknown
Not reported

Toilets / bathrooms lock from inside

Unknown
Not reported

Lighting around all toilets / bathrooms

Unknown
Not reported



Security provided at location

Yes

Conflict-related incidents

No

Areas avoided by women / girls

No



% collapsed or in danger of shelters*

Unknown
Not reported

Average occupants

Unknown
Not reported

Market access (NFIs)

Yes



Access to food

Yes onsite

Frequency of food assistance

Unknown
Not reported

Market access (food)

Yes



Access to health facility

No

Distance from health facility

Unknown
Not reported

Exclusion from health services

Unknown
Not reported



Access to primary education

Yes

Distance to nearest education facility

6-10 km

% children attending primary education

51-75%

*The share of collapsed and in danger of collapse shelters in the figure above refers to IDP/returnee shelters only.

WASH

Connections to functioning pipelines: No

Main water purification method: Tablets

Main water source for cooking / washing: Tap water

Main water source for drinking: Tap water

No. functioning boreholes: 0

Non-functioning: 0

Complaints about drinking water quality: Yes

Main problem with water: Too far

Type of toilet: Open defecation

No. garbage disposal points: 0

Main garbage disposal method: Burning

Is solid waste a problem? Yes

Shelter / NFIs

Main shelter type: Concret walls

Shelter materials available in nature: Bamboo, Rope, Grass

Shelter mat. available from local market: Bamboo, Rope, Grass

Three most needed NFIs:

Kitchen sets, Bedding sets, Hygiene kits

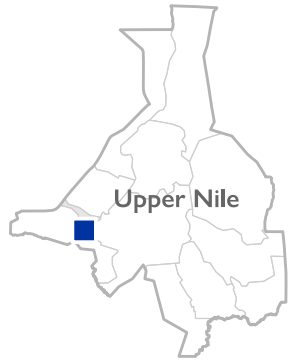
Food

Groups struggling most with food access: IDPs, Host community

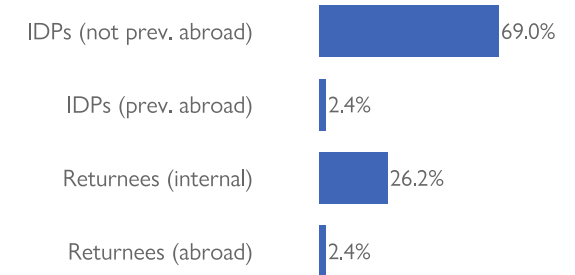
Main source of food: Bought with cash from market

Reason for lack of market access: NA

Asossa



Location SSID: ssid_SS0707_0003
 Postcode: SS070705
 Accessibility: Accessible by foot
 Community Leader: Yes
 Registration: Yes, paper-based
 Who is being registered: IDPs and returnees



No. IDPs: 934

Households: 150

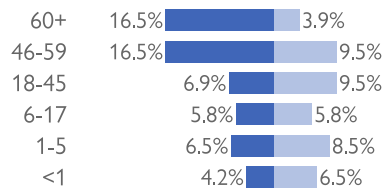
Reason for displacement: Conflict

Origin of largest IDP group:

Jonglei, Canal Pigi

Origin of 2nd largest IDP group:

Jonglei, Canal Pigi

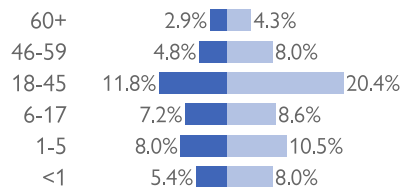


Female
Male

No. returnees: 373

Households: 104

Reason for displacement: Conflict



Female
Male

Mobility (IDPs)

Date of arrival of first IDP group: 2016-08-16

Date of arrival of last IDP group: 2019-02-16

Have the IDPs been displaced previously? Yes

Three main reasons preventing the majority of IDPs from returning:

Lack of food, House damaged/destroyed

Mobility (returnees)

Date of return of first returnee group: 2017-02-16

Date of return of last returnee group: 2019-04-16

Are there people displaced from this village / neighbourhood who have not returned yet? Yes

Special needs

No. pregnant women: 20

No. breastfeeding mothers: 50

Total number of individuals with special needs: 297

Special needs include pregnant and breastfeeding women, separated, orphaned and unaccompanied children, persons with mental or physical disabilities, persons with chronic diseases or serious medical conditions and old people without caregivers.

Protection

Main security provider in the village / neighbourhood: Community Leaders

Health

Most common concern: Malaria

Main provider: NGO/INGO

Education

Type of facility: Temporary Learning Spaces

Availability of learning supplies: Yes

Availability of teachers: Yes



Distance from main water source

<20 min walking

Water fit for human drinking

Yes

People feel safe collecting water

Yes



% collapsed or in danger of shelters*

**Unknown
Not reported**

Average occupants

**Unknown
Not reported**

Market access (NFIs)

Yes



Conditions of most latrines

**Unknown
Not reported**

Evidence of open defecation

Yes

Hygiene promotion campaign

Yes



Access to food

Yes onsite

Frequency of food assistance

Once a month

Market access (food)

Yes



Separate male / female latrines

**Unknown
Not reported**

Toilets / bathrooms lock from inside

**Unknown
Not reported**

Lighting around all toilets / bathrooms

**Unknown
Not reported**



Access to health facility

Yes

Distance from health facility

On-site (>3 km)

Exclusion from health services

None



Security provided at location

Yes

Conflict-related incidents

No

Areas avoided by women / girls

Yes



Access to primary education

Yes

Distance to nearest education facility

3-5 km

% children attending primary education

<25%

*The share of collapsed and in danger of collapse shelters in the figure above refers to IDP/returnee shelters only.

WASH

Connections to functioning pipelines: Yes

Main water purification method: Filtering

Main water source for cooking / washing: Hand Pumps

Main water source for drinking: Hand Pumps

No. functioning boreholes: 0

Non-functioning: 0

Complaints about drinking water quality: Yes

Main problem with water: Taste

Type of toilet: Open defecation

No. garbage disposal points: 0

Main garbage disposal method: Burning

Is solid waste a problem? No

Shelter / NFIs

Main shelter type: Tukul

Shelter materials available in nature: Poles, Rope, Grass

Shelter mat. available from local market: Poles, Rope, Grass

Three most needed NFIs:

Kitchen sets, Bedding sets, Hygiene kits

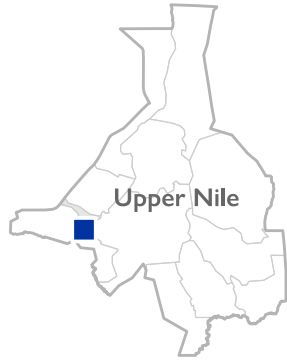
Food

Groups struggling most with food access: IDPs, Returnees, Host community

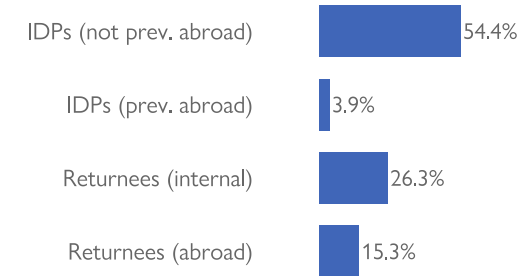
Main source of food: Food assistance

Reason for lack of market access: NA

Bom Village



Location SSID: ssid_SS0707_0007
 Postcode: SS070705
 Accessibility: Accessible by foot
 Community Leader: Yes
 Registration: Yes, paper-based
 Who is being registered: IDPs and returnees



No. IDPs: 476

Households: 150

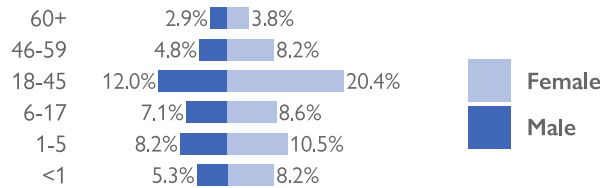
Reason for displacement: Conflict

Origin of largest IDP group:

Jonglei, Canal Pigi

Origin of 2nd largest IDP group:

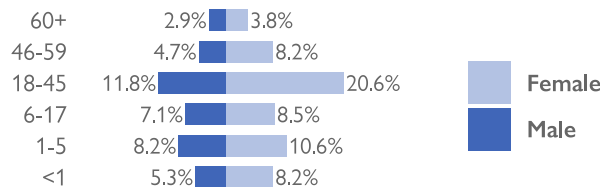
Jonglei, Canal Pigi



No. returnees: 340

Households: 58

Reason for displacement: Conflict



Mobility (IDPs)

Date of arrival of first IDP group: 2016-08-16

Date of arrival of last IDP group: 2019-03-16

Have the IDPs been displaced previously? Yes

Three main reasons preventing the majority of IDPs from returning:

Lack of food, House damaged/destroyed, No livelihood

Mobility (returnees)

Date of return of first returnee group: 2017-06-16

Date of return of last returnee group: 2018-08-16

Are there people displaced from this village / neighbourhood who have not returned yet? Yes

Special needs

No. pregnant women: 15

No. breastfeeding mothers: 20

Total number of individuals with special needs: 121

Special needs include pregnant and breastfeeding women, separated, orphaned and unaccompanied children, persons with mental or physical disabilities, persons with chronic diseases or serious medical conditions and old people without caregivers.

Protection

Main security provider in the village / neighbourhood: Community Leaders

Health

Most common concern: Malaria

Main provider: NGO/INGO

Education

Type of facility: Temporary Learning Spaces

Availability of learning supplies: Yes

Availability of teachers: Yes



Distance from main water source

<20 min walking

Water fit for human drinking

Yes

People feel safe collecting water

Yes



% collapsed or in danger of shelters*

**Unknown
Not reported**

Average occupants

**Unknown
Not reported**

Market access (NFIs)

Yes



Conditions of most latrines

**Unknown
Not reported**

Evidence of open defecation

Yes

Hygiene promotion campaign

Yes



Access to food

Yes offsite

Frequency of food assistance

Irregular

Market access (food)

Yes



Separate male / female latrines

**Unknown
Not reported**

Toilets / bathrooms lock from inside

**Unknown
Not reported**

Lighting around all toilets / bathrooms

**Unknown
Not reported**



Access to health facility

Yes

Distance from health facility

On-site (>3 km)

Exclusion from health services

None



Security provided at location

Yes

Conflict-related incidents

No

Areas avoided by women / girls

Yes



Access to primary education

Yes

Distance to nearest education facility

3-5 km

% children attending primary education

<25%

*The share of collapsed and in danger of collapse shelters in the figure above refers to IDP/returnee shelters only.

WASH

Connections to functioning pipelines: No
Main water purification method: Filtering
Main water source for cooking / washing: Ponds/canals
Main water source for drinking: Hand Pumps
No. functioning boreholes: 0
Complaints about drinking water quality: Yes
Main problem with water: Taste
Type of toilet: Open defecation
Main garbage disposal method: Burning

Non-functioning: 0
No. garbage disposal points: 0
Is solid waste a problem? No

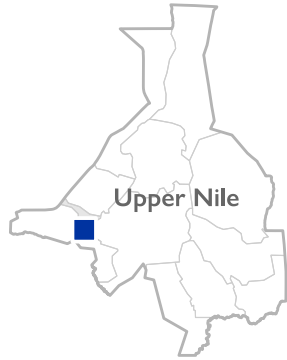
Shelter / NFIs

Main shelter type: Tukul
Shelter materials available in nature: Poles, Rope, Grass
Shelter mat. available from local market: Poles, Rope, Grass
Three most needed NFIs:
Emergency shelter kits, Kitchen sets, Bedding sets

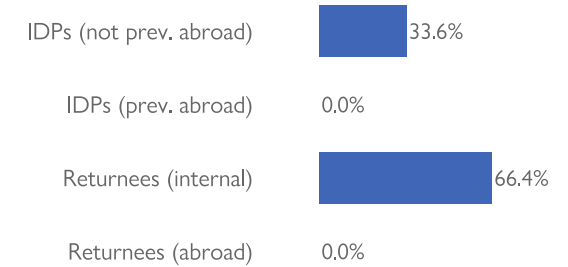
Food

Groups struggling most with food access: IDPs, Returnees, Host community
Main source of food: Food assistance
Reason for lack of market access: NA

Tarawa



Location SSID: ssid_SS0707_0031
 Postcode: SS070705
 Accessibility: Accessible by foot
 Community Leader: Yes
 Registration: Yes, paper-based
 Who is being registered: IDPs and returnees



No. IDPs: 150

Households: 30

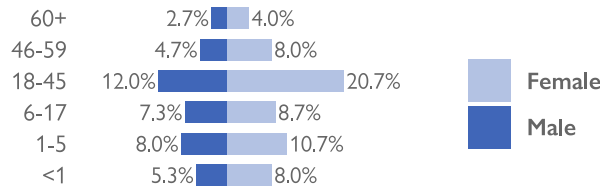
Reason for displacement: Conflict

Origin of largest IDP group:

Jonglei, Canal Pigi

Origin of 2nd largest IDP group:

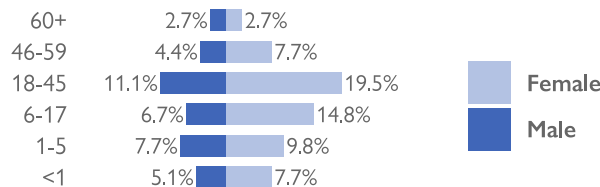
Jonglei, Canal Pigi



No. returnees: 297

Households: 56

Reason for displacement: Conflict



Mobility (IDPs)

Date of arrival of first IDP group: 2016-08-16

Date of arrival of last IDP group: 2019-03-16

Have the IDPs been displaced previously? Yes

Three main reasons preventing the majority of IDPs from returning:

Lack of food, House damaged/destroyed, Lack of safety

Mobility (returnees)

Date of return of first returnee group: 2017-06-16

Date of return of last returnee group: 2019-03-16

Are there people displaced from this village / neighbourhood who have not returned yet? Yes

Special needs

No. pregnant women: 12

No. breastfeeding mothers: 5

Total number of individuals with special needs: 124

Special needs include pregnant and breastfeeding women, separated, orphaned and unaccompanied children, persons with mental or physical disabilities, persons with chronic diseases or serious medical conditions and old people without caregivers.

Protection

Main security provider in the village / neighbourhood: Community Leaders

Health

Most common concern: Malaria

Main provider: NGO/INGO

Education

Type of facility: Temporary Learning Spaces

Availability of learning supplies: Yes

Availability of teachers: Yes



Distance from main water source

<20 min walking

Water fit for human drinking

Yes

People feel safe collecting water

Yes



% collapsed or in danger of shelters*

**Unknown
Not reported**

Average occupants

**Unknown
Not reported**

Market access (NFIs)

Yes



Conditions of most latrines

**Unknown
Not reported**

Evidence of open defecation

Yes

Hygiene promotion campaign

Yes



Access to food

Yes onsite

Frequency of food assistance

**Unknown
Not reported**

Market access (food)

Yes



Separate male / female latrines

**Unknown
Not reported**

Toilets / bathrooms lock from inside

**Unknown
Not reported**

Lighting around all toilets / bathrooms

**Unknown
Not reported**



Access to health facility

Yes

Distance from health facility

On-site (>3 km)

Exclusion from health services

None



Security provided at location

Yes

Conflict-related incidents

No

Areas avoided by women / girls

Yes



Access to primary education

Yes

Distance to nearest education facility

1-2 km

% children attending primary education

<25%

*The share of collapsed and in danger of collapse shelters in the figure above refers to IDP/returnee shelters only.

WASH

Connections to functioning pipelines: Yes

Main water purification method: Filtering

Main water source for cooking / washing: Ponds/canals

Main water source for drinking: Hand Pumps

No. functioning boreholes: 0

Non-functioning: 0

Complaints about drinking water quality: Yes

Main problem with water: Taste

Type of toilet: Open defecation

No. garbage disposal points: 0

Main garbage disposal method: Burning

Is solid waste a problem? No

Shelter / NFIs

Main shelter type: Tukul

Shelter materials available in nature: Poles, Bamboo, Rope

Shelter mat. available from local market: Poles, Bamboo, Rope

Three most needed NFIs:

Emergency shelter kits, Kitchen sets, Bedding sets

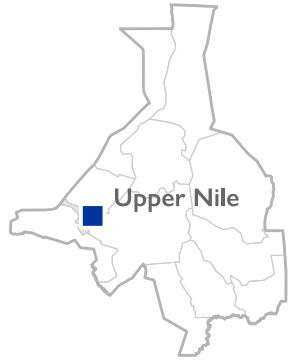
Food

Groups struggling most with food access: IDPs, Returnees, Host community

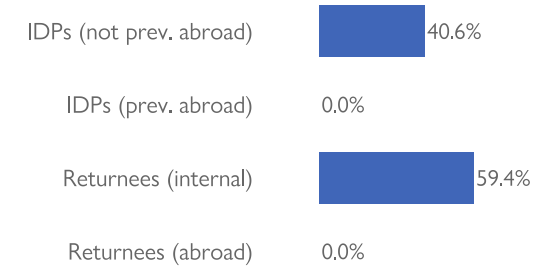
Main source of food: Cultivation/Sale of livestock

Reason for lack of market access: NA

Padit



Location SSID: ssid_SS0707_0038
 Postcode: SS070706
 Accessibility: Accessible by other means of transport
 Community Leader: Yes
 Registration: No
 Who is being registered: NA



No. IDPs: 365

Households: 75

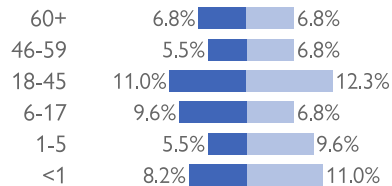
Reason for displacement: Conflict

Origin of largest IDP group:

Upper Nile, Panyikang

Origin of 2nd largest IDP group:

Upper Nile, Fashoda



Female
Male

Mobility (IDPs)

Date of arrival of first IDP group: 2012-12-22

Date of arrival of last IDP group: 2014-02-02

Have the IDPs been displaced previously? Yes

Three main reasons preventing the majority of IDPs from returning:

Lack of food, Lack of safety, No livelihood

Mobility (returnees)

Date of return of first returnee group: 2017-06-15

Date of return of last returnee group: 2019-05-27

Are there people displaced from this village / neighbourhood who have not returned yet? Yes

Special needs

No. pregnant women: 45

No. breastfeeding mothers: 40

Total number of individuals with special needs: 273

Special needs include pregnant and breastfeeding women, separated, orphaned and unaccompanied children, persons with mental or physical disabilities, persons with chronic diseases or serious medical conditions and old people without caregivers.

Protection

Main security provider in the village / neighbourhood: Military

Health

Most common concern: Complicated Pregnancy

Main provider: NGO/INGO

Education

Type of facility: Formal Primary Education

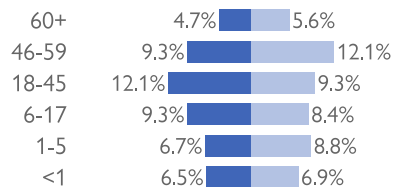
Availability of learning supplies: No

Availability of teachers: No

No. returnees: 535

Households: 64

Reason for displacement: Conflict



Female
Male



Distance from main water source

>20 min walking

Water fit for human drinking

No

People feel safe collecting water

Yes



% collapsed or in danger of shelters*

25-50%

Average occupants

5-6

Market access (NFIs)

Yes



Conditions of most latrines

**Unknown
Not reported**

Evidence of open defecation

Yes

Hygiene promotion campaign

No



Access to food

Yes offsite

Frequency of food assistance

Once a month

Market access (food)

Yes



Separate male / female latrines

**Unknown
Not reported**

Toilets / bathrooms lock from inside

**Unknown
Not reported**

Lighting around all toilets / bathrooms

**Unknown
Not reported**



Access to health facility

Yes

Distance from health facility

Off-site (>3 km)

Exclusion from health services

None



Security provided at location

Yes

Conflict-related incidents

No

Areas avoided by women / girls

Yes



Access to primary education

Yes

Distance to nearest education facility

3-5 km

% children attending primary education

25-50%

*The share of collapsed and in danger of collapse shelters in the figure above refers to IDP/returnee shelters only.

WASH

Connections to functioning pipelines: No

Main water purification method: Tablets

Main water source for cooking / washing: Lake/river

Main water source for drinking: Lake/river

No. functioning boreholes: 0

Non-functioning: 0

Complaints about drinking water quality: Yes

Main problem with water: Too far

Type of toilet: Open defecation

No. garbage disposal points: 0

Main garbage disposal method: No waste disposal

Is solid waste a problem? No

Shelter / NFIs

Main shelter type: Temporary shelter (Rakooba)

Shelter materials available in nature: Poles, Grass

Shelter mat. available from local market: Poles, Grass

Three most needed NFIs:

Emergency shelter kits, Hygiene kits, Mosquito nets

Food

Groups struggling most with food access: IDPs, Returnees, Host community

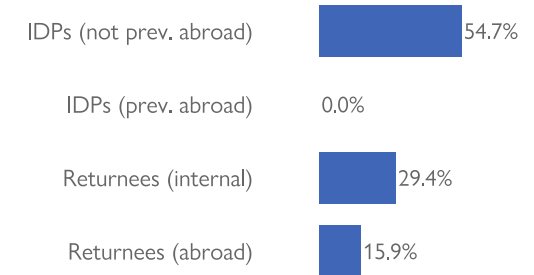
Main source of food: Food assistance

Reason for lack of market access: NA

Abor



Location SSID: ssid_SS0708_0014
 Postcode: SS070802
 Accessibility: Accessible by car
 Community Leader: Yes
 Registration: Yes, paper-based
 Who is being registered: IDPs and returnees



No. IDPs: 443

Households: 137

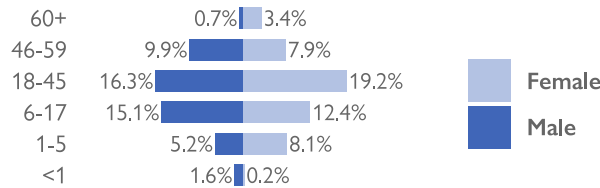
Reason for displacement: Conflict

Origin of largest IDP group:

Upper Nile, Manyo

Origin of 2nd largest IDP group:

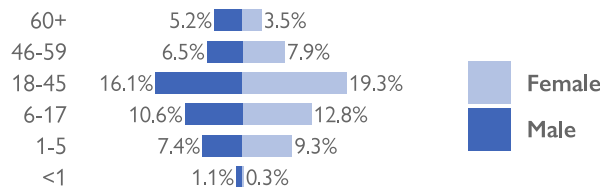
NA, NA



No. returnees: 367

Households: 96

Reason for displacement: Conflict



Mobility (IDPs)

Date of arrival of first IDP group: 2014-04-15

Date of arrival of last IDP group: 2016-01-08

Have the IDPs been displaced previously? Yes

Three main reasons preventing the majority of IDPs from returning:

Accessibility, Lack of food, Lack of safety

Mobility (returnees)

Date of return of first returnee group: 2016-05-12

Date of return of last returnee group: 2019-03-22

Are there people displaced from this village / neighbourhood who have not returned yet? Yes

Special needs

No. pregnant women: 20

No. breastfeeding mothers: 16

Total number of individuals with special needs: 53

Special needs include pregnant and breastfeeding women, separated, orphaned and unaccompanied children, persons with mental or physical disabilities, persons with chronic diseases or serious medical conditions and old people without caregivers.

Protection

Main security provider in the village / neighbourhood: Local Authorities

Health

Most common concern: Malaria

Main provider: NGO/INGO

Education

Type of facility: Temporary Learning Spaces

Availability of learning supplies: No

Availability of teachers: Yes



Distance from main water source

<20 min walking

Water fit for human drinking

Yes

People feel safe collecting water

Yes



Conditions of most latrines

**Unknown
Not reported**

Evidence of open defecation

Yes

Hygiene promotion campaign

No



Separate male / female latrines

**Unknown
Not reported**

Toilets / bathrooms lock from inside

**Unknown
Not reported**

Lighting around all toilets / bathrooms

**Unknown
Not reported**



Security provided at location

Yes

Conflict-related incidents

Yes

Areas avoided by women / girls

Yes



% collapsed or in danger of shelters*

**Unknown
Not reported**

Average occupants

**Unknown
Not reported**

Market access (NFIs)

Yes



Access to food

Yes offsite

Frequency of food assistance

**Unknown
Not reported**

Market access (food)

Yes



Access to health facility

Yes

Distance from health facility

On-site (>3 km)

Exclusion from health services

None



Access to primary education

Yes

Distance to nearest education facility

1-2 km

% children attending primary education

<25%

*The share of collapsed and in danger of collapse shelters in the figure above refers to IDP/returnee shelters only.

WASH

Connections to functioning pipelines: No

Main water purification method: Boiling

Main water source for cooking / washing: Hand Pumps

Main water source for drinking: Hand Pumps

No. functioning boreholes: 4

Non-functioning: 1

Complaints about drinking water quality: Yes

Main problem with water: Long queue

Type of toilet: Open defecation

No. garbage disposal points: 0

Main garbage disposal method: No waste disposal

Is solid waste a problem? Yes

Shelter / NFIs

Main shelter type: Tukul

Shelter materials available in nature: Poles, Rope, Grass

Shelter mat. available from local market: Poles, Rope, Grass

Three most needed NFIs:

Emergency shelter kits, Kitchen sets, Hygiene kits

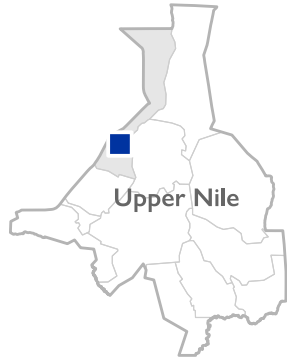
Food

Groups struggling most with food access: IDPs, Returnees, Host community

Main source of food: Cultivation/Sale of livestock

Reason for lack of market access: NA

Akroba



Location SSID: ssid_SS0708_0003

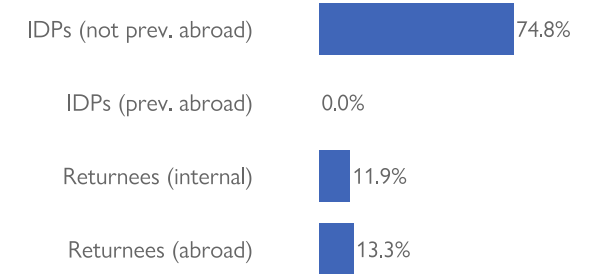
Postcode: SS070802

Accessibility: Accessible by car

Community Leader: Yes

Registration: Yes, paper-based

Who is being registered: IDPs, returnees and host community



No. IDPs: 869

Households: 215

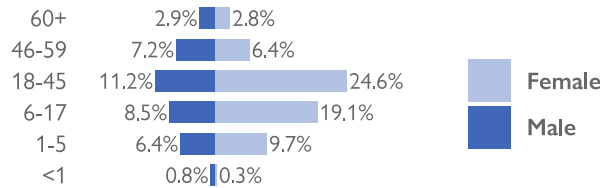
Reason for displacement: Conflict

Origin of largest IDP group:

Upper Nile, Manyo

Origin of 2nd largest IDP group:

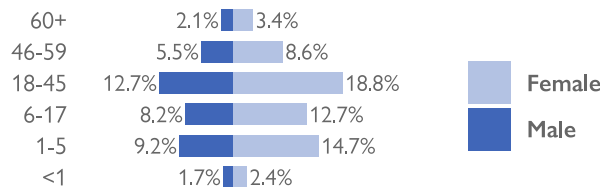
NA, NA



No. returnees: 292

Households: 87

Reason for displacement: Conflict



Mobility (IDPs)

Date of arrival of first IDP group: 2014-04-11

Date of arrival of last IDP group: 2016-01-21

Have the IDPs been displaced previously? Yes

Three main reasons preventing the majority of IDPs from returning:

Lack of food, House damaged/destroyed, Lack of safety

Mobility (returnees)

Date of return of first returnee group: 2016-04-07

Date of return of last returnee group: 2019-02-19

Are there people displaced from this village / neighbourhood who have not returned yet? Yes

Special needs

No. pregnant women: 11

No. breastfeeding mothers: 37

Total number of individuals with special needs: 57

Special needs include pregnant and breastfeeding women, separated, orphaned and unaccompanied children, persons with mental or physical disabilities, persons with chronic diseases or serious medical conditions and old people without caregivers.

Protection

Main security provider in the village / neighbourhood: Military

Health

Most common concern: Malaria

Main provider: NGO/INGO

Education

Type of facility: Formal Primary Education

Availability of learning supplies: Yes

Availability of teachers: No



Distance from main water source

<20 min walking

Water fit for human drinking

No

People feel safe collecting water

Yes



Conditions of most latrines

Not so good

Evidence of open defecation

Yes

Hygiene promotion campaign

No



Separate male / female latrines

No

Toilets / bathrooms lock from inside

Yes

Lighting around all toilets / bathrooms

No



Security provided at location

Yes

Conflict-related incidents

Yes

Areas avoided by women / girls

No



% collapsed or in danger of shelters*

**Unknown
Not reported**

Average occupants

**Unknown
Not reported**

Market access (NFIs)

Yes



Access to food

No

Frequency of food assistance

**Unknown
Not reported**

Market access (food)

No



Access to health facility

Yes

Distance from health facility

On-site (<3 km)

Exclusion from health services

None



Access to primary education

Yes

Distance to nearest education facility

<1 km

% children attending primary education

<25%

*The share of collapsed and in danger of collapse shelters in the figure above refers to IDP/returnee shelters only.

WASH

Connections to functioning pipelines:	No	
Main water purification method:	Filtering	
Main water source for cooking / washing:	Lake/river	
Main water source for drinking:	Lake/river	
No. functioning boreholes:	0	Non-functioning: 0
Complaints about drinking water quality:	Yes	
Main problem with water:	Suspended Solids	
Type of toilet:	Latrines	No. garbage disposal points: 0
Main garbage disposal method:	No waste disposal	Is solid waste a problem? Yes

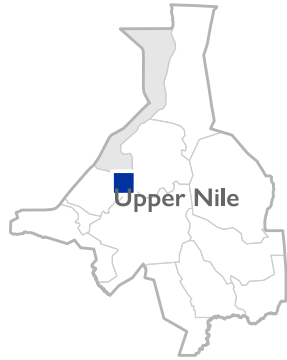
Shelter / NFIs

Main shelter type:	Tukul
Shelter materials available in nature:	Poles, Rope, Grass
Shelter mat. available from local market:	Poles, Rope, Grass
Three most needed NFIs:	Emergency shelter kits, Kitchen sets, Mosquito nets

Food

Groups struggling most with food access:	NA
Main source of food:	Bought with cash from market
Reason for lack of market access:	Due to Conflict

Kaka



Location SSID: ssid_SS0708_0007

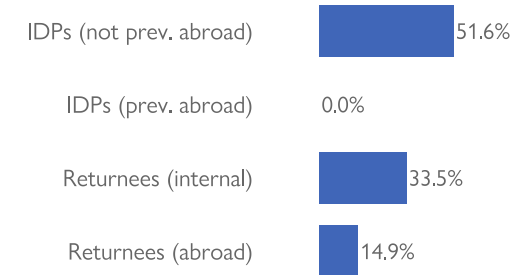
Postcode: SS070802

Accessibility: Accessible by other means of transport

Community Leader: Yes

Registration: Yes, paper-based

Who is being registered: IDPs, returnees and host community



No. IDPs: 791

Households: 177

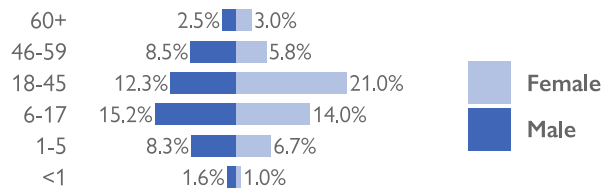
Reason for displacement: Conflict

Origin of largest IDP group:

Upper Nile, Manyo

Origin of 2nd largest IDP group:

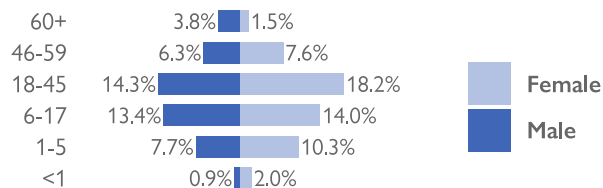
NA, NA



No. returnees: 741

Households: 128

Reason for displacement: Conflict



Mobility (IDPs)

Date of arrival of first IDP group: NA

Date of arrival of last IDP group: 2015-05-04

Have the IDPs been displaced previously? No

Three main reasons preventing the majority of IDPs from returning:

Lack of food, Lack of safety, No livelihood

Mobility (returnees)

Date of return of first returnee group: 2015-04-17

Date of return of last returnee group: 2017-05-04

Are there people displaced from this village / neighbourhood who have not returned yet? Yes

Special needs

No. pregnant women: 14

No. breastfeeding mothers: 47

Total number of individuals with special needs: 67

Special needs include pregnant and breastfeeding women, separated, orphaned and unaccompanied children, persons with mental or physical disabilities, persons with chronic diseases or serious medical conditions and old people without caregivers.

Protection

Main security provider in the village / neighbourhood: Police militia

Health

Most common concern: Malaria

Main provider: Government

Education

Type of facility: Formal Primary Education

Availability of learning supplies: Yes

Availability of teachers: No



Distance from main water source

<20 min walking

Water fit for human drinking

Yes

People feel safe collecting water

No



% collapsed or in danger of shelters*

Unknown
Not reported

Average occupants

Unknown
Not reported

Market access (NFIs)

Yes



Conditions of most latrines

Unknown
Not reported

Evidence of open defecation

Yes

Hygiene promotion campaign

No



Access to food

No

Frequency of food assistance

Unknown
Not reported

Market access (food)

Yes



Separate male / female latrines

Unknown
Not reported

Toilets / bathrooms lock from inside

Unknown
Not reported

Lighting around all toilets / bathrooms

Unknown
Not reported



Access to health facility

Yes

Distance from health facility

On-site (<3 km)

Exclusion from health services

None



Security provided at location

Yes

Conflict-related incidents

Yes

Areas avoided by women / girls

Yes



Access to primary education

Yes

Distance to nearest education facility

<1 km

% children attending primary education

25-50%

*The share of collapsed and in danger of collapse shelters in the figure above refers to IDP/returnee shelters only.

WASH

Connections to functioning pipelines:	Yes	
Main water purification method:	Boiling	
Main water source for cooking / washing:	Lake/river	
Main water source for drinking:	Lake/river	
No. functioning boreholes:	0	Non-functioning: 0
Complaints about drinking water quality:	Yes	
Main problem with water:	Suspended Solids	
Type of toilet:	Open defecation	No. garbage disposal points: 0
Main garbage disposal method:	No waste disposal	Is solid waste a problem? No

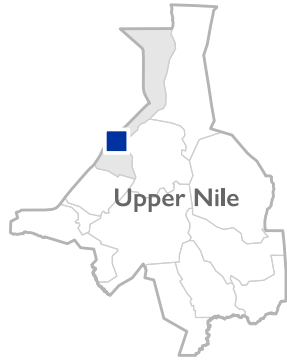
Shelter / NFIs

Main shelter type:	Tukul
Shelter materials available in nature:	NA
Shelter mat. available from local market:	NA
Three most needed NFIs:	Emergency shelter kits, Hygiene kits, Mosquito nets

Food

Groups struggling most with food access:	NA
Main source of food:	Bought with cash from market
Reason for lack of market access:	NA

Nybor



Location SSID: ssid_SS0708_0015

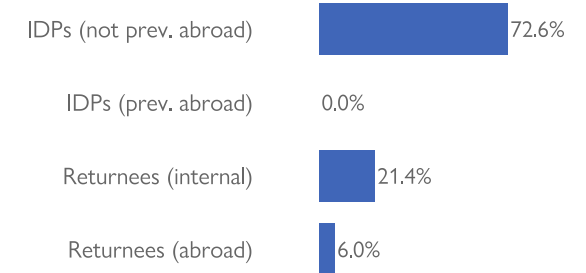
Postcode: SS070802

Accessibility: Accessible by car

Community Leader: Yes

Registration: Yes, paper-based

Who is being registered: IDPs, returnees and host community



No. IDPs: 458

Households: 114

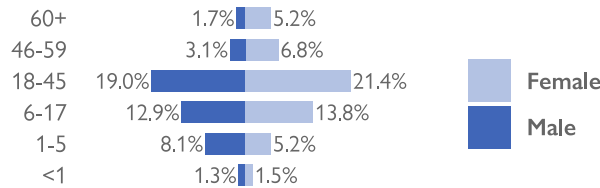
Reason for displacement: Conflict

Origin of largest IDP group:

Upper Nile, Manyo

Origin of 2nd largest IDP group:

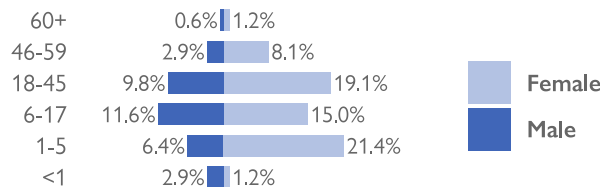
NA, NA



No. returnees: 173

Households: 42

Reason for displacement: Conflict



Mobility (IDPs)

Date of arrival of first IDP group: 2014-04-13

Date of arrival of last IDP group: 2016-06-07

Have the IDPs been displaced previously? Yes

Three main reasons preventing the majority of IDPs from returning:

Lack of food, House damaged/destroyed, Lack of safety

Mobility (returnees)

Date of return of first returnee group: 2017-09-26

Date of return of last returnee group: 2019-02-13

Are there people displaced from this village / neighbourhood who have not returned yet? Yes

Special needs

No. pregnant women: 11

No. breastfeeding mothers: 26

Total number of individuals with special needs: 44

Special needs include pregnant and breastfeeding women, separated, orphaned and unaccompanied children, persons with mental or physical disabilities, persons with chronic diseases or serious medical conditions and old people without caregivers.

Protection

Main security provider in the village / neighbourhood: Military

Health

Most common concern: Malaria

Main provider: NGO/INGO

Education

Type of facility: NA

Availability of learning supplies: NA

Availability of teachers: NA



Distance from main water source

>20 min walking

Water fit for human drinking

No

People feel safe collecting water

Yes



% collapsed or in danger of shelters*

>75%

Average occupants

1-4

Market access (NFIs)

Yes



Conditions of most latrines

**Unknown
Not reported**

Evidence of open defecation

Yes

Hygiene promotion campaign

Yes



Access to food

No

Frequency of food assistance

**Unknown
Not reported**

Market access (food)

No



Separate male / female latrines

**Unknown
Not reported**

Toilets / bathrooms lock from inside

**Unknown
Not reported**

Lighting around all toilets / bathrooms

**Unknown
Not reported**



Access to health facility

Yes

Distance from health facility

Off-site (>3 km)

Exclusion from health services

None



Security provided at location

Yes

Conflict-related incidents

Yes

Areas avoided by women / girls

No



Access to primary education

No

Distance to nearest education facility

**Unknown
Not reported**

% children attending primary education

**Unknown
Not reported**

*The share of collapsed and in danger of collapse shelters in the figure above refers to IDP/returnee shelters only.

WASH

Connections to functioning pipelines: No

Main water purification method: Boiling

Main water source for cooking / washing: Lake/river

Main water source for drinking: Lake/river

No. functioning boreholes: 0

Non-functioning: 0

Complaints about drinking water quality: Yes

Main problem with water: Suspended Solids

Type of toilet: Open defecation

No. garbage disposal points: 0

Main garbage disposal method: No waste disposal

Is solid waste a problem? Yes

Shelter / NFIs

Main shelter type: Tukul

Shelter materials available in nature: Bamboo, Rope, Grass

Shelter mat. available from local market: Bamboo, Rope, Grass

Three most needed NFIs:

Emergency shelter kits, Hygiene kits, Mosquito nets

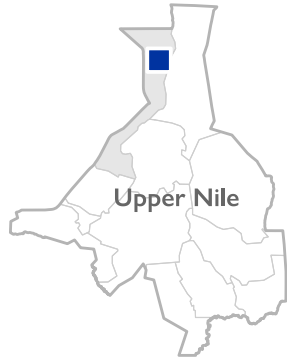
Food

Groups struggling most with food access: NA

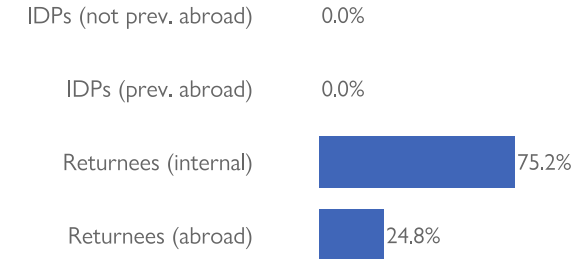
Main source of food: Bought with cash from market

Reason for lack of market access: Due to Conflict

Ayit



Location SSID: ssid_SS0708_0013
 Postcode: SS070804
 Accessibility: Accessible by other means of transport
 Community Leader: No
 Registration: Yes, paper-based
 Who is being registered: Returnees only



No. IDPs: 0

Households: 0

Reason for displacement: NA

Origin of largest IDP group:

NA, NA

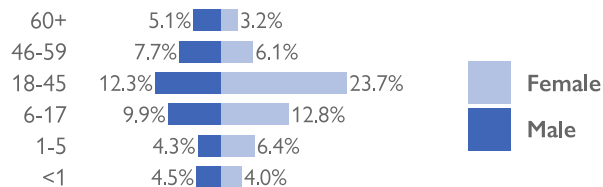
Origin of 2nd largest IDP group:

NA, NA

No. returnees: 375

Households: 71

Reason for displacement: Conflict



Mobility (IDPs)

Date of arrival of first IDP group: NA

Date of arrival of last IDP group: NA

Have the IDPs been displaced previously? No

Three main reasons preventing the majority of IDPs from returning:

Lack of food, House damaged/destroyed, Lack of safety

Mobility (returnees)

Date of return of first returnee group: 2019-02-21

Date of return of last returnee group: 2019-04-16

Are there people displaced from this village / neighbourhood who have not returned yet? Yes

Special needs

No. pregnant women: 0

No. breastfeeding mothers: 0

Total number of individuals with special needs: 53

Special needs include pregnant and breastfeeding women, separated, orphaned and unaccompanied children, persons with mental or physical disabilities, persons with chronic diseases or serious medical conditions and old people without caregivers.

Protection

Main security provider in the village / neighbourhood: Local Authorities

Health

Most common concern: Diarrhea

Main provider: NGO/INGO

Education

Type of facility: Temporary Learning Spaces

Availability of learning supplies: Yes

Availability of teachers: Yes



Distance from main water source

<20 min walking

Water fit for human drinking

**Unknown
Not reported**

People feel safe collecting water

Yes



Conditions of most latrines

**Unknown
Not reported**

Evidence of open defecation

Yes

Hygiene promotion campaign

Yes



Separate male / female latrines

**Unknown
Not reported**

Toilets / bathrooms lock from inside

**Unknown
Not reported**

Lighting around all toilets / bathrooms

**Unknown
Not reported**



Security provided at location

Yes

Conflict-related incidents

No

Areas avoided by women / girls

No



% collapsed or in danger of shelters*

**Unknown
Not reported**

Average occupants

**Unknown
Not reported**

Market access (NFIs)

No



Access to food

Yes onsite

Frequency of food assistance

**Unknown
Not reported**

Market access (food)

Yes



Access to health facility

Yes

Distance from health facility

On-site (>3 km)

Exclusion from health services

None



Access to primary education

Yes

Distance to nearest education facility

3-5 km

% children attending primary education

25-50%

*The share of collapsed and in danger of collapse shelters in the figure above refers to IDP/returnee shelters only.

WASH

Connections to functioning pipelines: No

Main water purification method: Filtering

Main water source for cooking / washing: Lake/river

Main water source for drinking: Lake/river

No. functioning boreholes: 0

Non-functioning: 0

Complaints about drinking water quality: Yes

Main problem with water: Odor/smell

Type of toilet: Open defecation

No. garbage disposal points: 0

Main garbage disposal method: Burning

Is solid waste a problem? No

Shelter / NFIs

Main shelter type: Tukul

Shelter materials available in nature: Poles, Rope, Grass

Shelter mat. available from local market: Poles, Rope, Grass

Three most needed NFIs:

Emergency shelter kits, Kitchen sets, Bedding sets

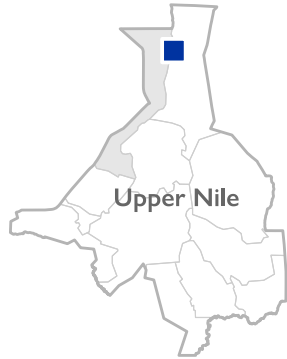
Food

Groups struggling most with food access: Returnees, Host community

Main source of food: Cultivation/Sale of livestock

Reason for lack of market access: NA

Bushara



Location SSID: ssid_SS0708_0004

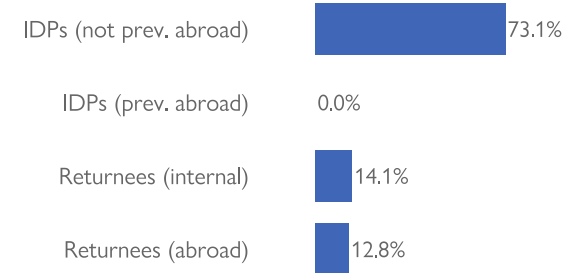
Postcode: SS070804

Accessibility: Accessible by car

Community Leader: No

Registration: Yes, biometric

Who is being registered: IDPs, returnees and host community



No. IDPs: 57

Households: 13

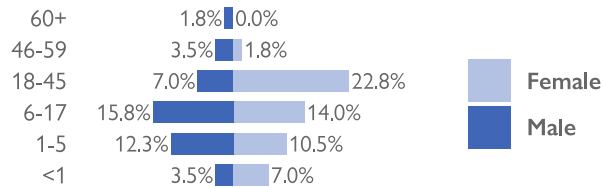
Reason for displacement: Conflict

Origin of largest IDP group:

Upper Nile, Manyo

Origin of 2nd largest IDP group:

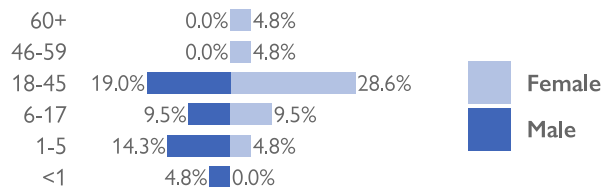
Upper Nile, NA



No. returnees: 21

Households: 6

Reason for displacement: Conflict



Mobility (IDPs)

Date of arrival of first IDP group: 2014-04-16

Date of arrival of last IDP group: 2015-07-04

Have the IDPs been displaced previously? Yes

Three main reasons preventing the majority of IDPs from returning:

Lack of food, House damaged/destroyed, Lack of safety

Mobility (returnees)

Date of return of first returnee group: 2017-04-01

Date of return of last returnee group: 2018-11-12

Are there people displaced from this village / neighbourhood who have not returned yet? Yes

Special needs

No. pregnant women: 4

No. breastfeeding mothers: 7

Total number of individuals with special needs: 12

Special needs include pregnant and breastfeeding women, separated, orphaned and unaccompanied children, persons with mental or physical disabilities, persons with chronic diseases or serious medical conditions and old people without caregivers.

Protection

Main security provider in the village / neighbourhood: Military

Health

Most common concern: Malaria

Main provider: NA

Education

Type of facility: NA

Availability of learning supplies: NA

Availability of teachers: NA



Distance from main water source

<20 min walking

Water fit for human drinking

No

People feel safe collecting water

No



% collapsed or in danger of shelters*

Unknown
Not reported

Average occupants

Unknown
Not reported

Market access (NFIs)

Yes



Conditions of most latrines

Unknown
Not reported

Evidence of open defecation

Yes

Hygiene promotion campaign

No



Access to food

No

Frequency of food assistance

Unknown
Not reported

Market access (food)

Yes



Separate male / female latrines

Unknown
Not reported

Toilets / bathrooms lock from inside

Unknown
Not reported

Lighting around all toilets / bathrooms

Unknown
Not reported



Access to health facility

No

Distance from health facility

Unknown
Not reported

Exclusion from health services

Unknown
Not reported



Security provided at location

Yes

Conflict-related incidents

Yes

Areas avoided by women / girls

No



Access to primary education

No

Distance to nearest education facility

Unknown
Not reported

% children attending primary education

Unknown
Not reported

*The share of collapsed and in danger of collapse shelters in the figure above refers to IDP/returnee shelters only.

WASH

Connections to functioning pipelines: Yes

Main water purification method: Boiling

Main water source for cooking / washing: Lake/river

Main water source for drinking: Lake/river

No. functioning boreholes: 0

Non-functioning: 0

Complaints about drinking water quality: Yes

Main problem with water: Suspended Solids

Type of toilet: Open defecation

No. garbage disposal points: 0

Main garbage disposal method: Unknown

Is solid waste a problem? Yes

Shelter / NFIs

Main shelter type: Tukul

Shelter materials available in nature: Poles, Grass

Shelter mat. available from local market: Poles, Grass

Three most needed NFIs:

Emergency shelter kits, Kitchen sets, Mosquito nets

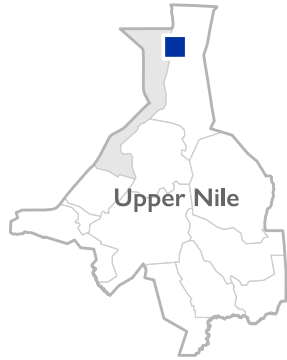
Food

Groups struggling most with food access: NA

Main source of food: Bought with cash from market

Reason for lack of market access: NA

Omhar



Location SSID: ssid_SS0708_0011

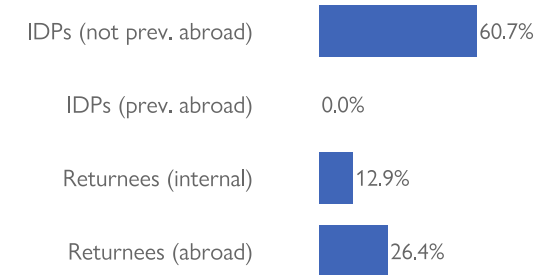
Postcode: SS070804

Accessibility: Accessible by car

Community Leader: Yes

Registration: Yes, biometric

Who is being registered: IDPs, returnees and host community



No. IDPs: 375

Households: 79

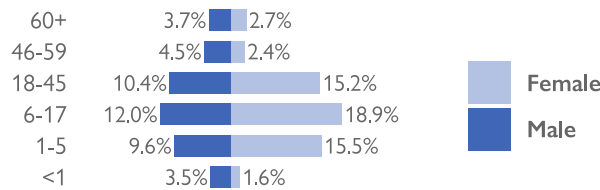
Reason for displacement: Conflict

Origin of largest IDP group:

Upper Nile, Manyo

Origin of 2nd largest IDP group:

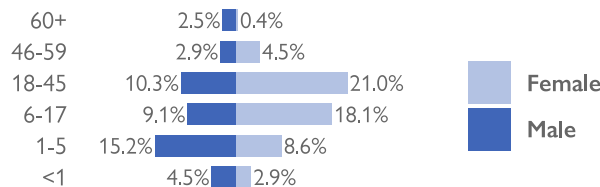
NA, NA



No. returnees: 243

Households: 41

Reason for displacement: Conflict



Mobility (IDPs)

Date of arrival of first IDP group: 2014-04-14

Date of arrival of last IDP group: 2014-07-06

Have the IDPs been displaced previously? Yes

Three main reasons preventing the majority of IDPs from returning:

Lack of food, House damaged/destroyed, Lack of safety

Mobility (returnees)

Date of return of first returnee group: 2017-05-10

Date of return of last returnee group: 2018-11-18

Are there people displaced from this village / neighbourhood who have not returned yet? Yes

Special needs

No. pregnant women: 19

No. breastfeeding mothers: 46

Total number of individuals with special needs: 71

Special needs include pregnant and breastfeeding women, separated, orphaned and unaccompanied children, persons with mental or physical disabilities, persons with chronic diseases or serious medical conditions and old people without caregivers.

Protection

Main security provider in the village / neighbourhood: Police militia

Health

Most common concern: Malaria

Main provider: Government

Education

Type of facility: Formal Primary Education

Availability of learning supplies: Yes

Availability of teachers: Yes



Distance from main water source

<20 min walking

Water fit for human drinking

No

People feel safe collecting water

No



% collapsed or in danger of shelters*

>75%

Average occupants

1-4

Market access (NFIs)

**Unknown
Not reported**



Conditions of most latrines

**Unknown
Not reported**

Evidence of open defecation

Yes

Hygiene promotion campaign

Yes



Access to food

No

Frequency of food assistance

**Unknown
Not reported**

Market access (food)

Yes



Separate male / female latrines

**Unknown
Not reported**

Toilets / bathrooms lock from inside

**Unknown
Not reported**

Lighting around all toilets / bathrooms

**Unknown
Not reported**



Access to health facility

Yes

Distance from health facility

Off-site (>3 km)

Exclusion from health services

None



Security provided at location

Yes

Conflict-related incidents

Yes

Areas avoided by women / girls

No



Access to primary education

Yes

Distance to nearest education facility

<1 km

% children attending primary education

<25%

*The share of collapsed and in danger of collapse shelters in the figure above refers to IDP/returnee shelters only.

WASH

Connections to functioning pipelines: Unknown

Main water purification method: Boiling

Main water source for cooking / washing: Lake/river

Main water source for drinking: Lake/river

No. functioning boreholes: 0

Non-functioning: 0

Complaints about drinking water quality: Yes

Main problem with water: Suspended Solids

Type of toilet: Open defecation

No. garbage disposal points: 0

Main garbage disposal method: No waste disposal

Is solid waste a problem? Yes

Shelter / NFIs

Main shelter type: Tukul

Shelter materials available in nature: Bamboo, Rope, Grass

Shelter mat. available from local market: Poles, Rope, Grass

Three most needed NFIs:

Emergency shelter kits, Hygiene kits, Mosquito nets

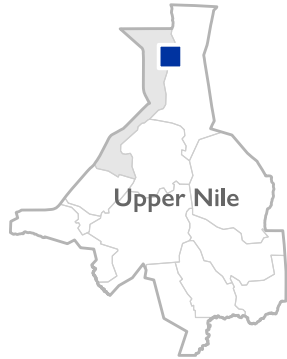
Food

Groups struggling most with food access: NA

Main source of food: Bought with cash from market

Reason for lack of market access: NA

Wadakona



Location SSID: ssid_SS0708_0012

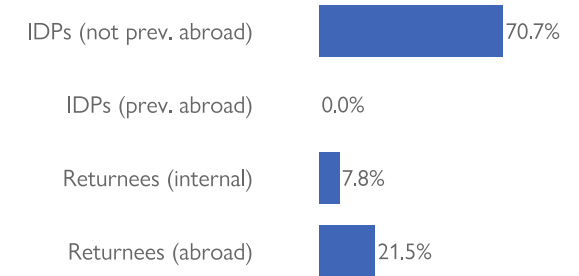
Postcode: SS070804

Accessibility: Accessible by car

Community Leader: Yes

Registration: Yes, paper-based

Who is being registered: IDPs, returnees and host community



No. IDPs: 1267

Households: 347

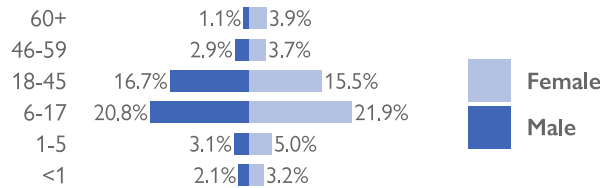
Reason for displacement: Conflict

Origin of largest IDP group:

Upper Nile, Manyo

Origin of 2nd largest IDP group:

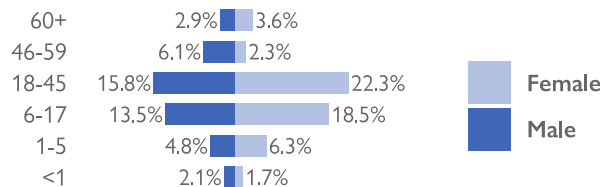
NA, NA



No. returnees: 524

Households: 126

Reason for displacement: Conflict



Mobility (IDPs)

Date of arrival of first IDP group: 2014-03-24

Date of arrival of last IDP group: 2016-07-17

Have the IDPs been displaced previously? Yes

Three main reasons preventing the majority of IDPs from returning:

Lack of food, House damaged/destroyed, Lack of safety

Mobility (returnees)

Date of return of first returnee group: NA

Date of return of last returnee group: NA

Are there people displaced from this village / neighbourhood who have not returned yet? No

Special needs

No. pregnant women: 16

No. breastfeeding mothers: 121

Total number of individuals with special needs: 143

Special needs include pregnant and breastfeeding women, separated, orphaned and unaccompanied children, persons with mental or physical disabilities, persons with chronic diseases or serious medical conditions and old people without caregivers.

Protection

Main security provider in the village / neighbourhood: Police militia

Health

Most common concern: Malaria

Main provider: Government

Education

Type of facility: Formal Primary Education

Availability of learning supplies: No

Availability of teachers: No



Distance from main water source

>20 min walking

Water fit for human drinking

Yes

People feel safe collecting water

Yes



Conditions of most latrines

**Unknown
Not reported**

Evidence of open defecation

Yes

Hygiene promotion campaign

No



Separate male / female latrines

**Unknown
Not reported**

Toilets / bathrooms lock from inside

**Unknown
Not reported**

Lighting around all toilets / bathrooms

**Unknown
Not reported**



Security provided at location

Yes

Conflict-related incidents

No

Areas avoided by women / girls

No



% collapsed or in danger of shelters*

>75%

Average occupants

1-4

Market access (NFIs)

No



Access to food

No

Frequency of food assistance

**Unknown
Not reported**

Market access (food)

Yes



Access to health facility

Yes

Distance from health facility

On-site (<3 km)

Exclusion from health services

None



Access to primary education

Yes

Distance to nearest education facility

<1 km

% children attending primary education

25-50%

*The share of collapsed and in danger of collapse shelters in the figure above refers to IDP/returnee shelters only.

WASH

Connections to functioning pipelines: No

Main water purification method: Boiling

Main water source for cooking / washing: Lake/river

Main water source for drinking: Lake/river

No. functioning boreholes: 0

Non-functioning: 0

Complaints about drinking water quality: Yes

Main problem with water: Suspended Solids

Type of toilet: Open defecation

No. garbage disposal points: 0

Main garbage disposal method: No waste disposal

Is solid waste a problem? Yes

Shelter / NFIs

Main shelter type: Tukul

Shelter materials available in nature: Bamboo, Rope, Grass

Shelter mat. available from local market: Bamboo, Rope, Grass

Three most needed NFIs:

Emergency shelter kits, Hygiene kits, Mosquito nets

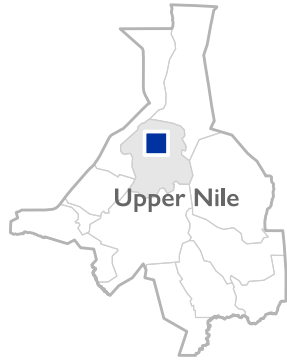
Food

Groups struggling most with food access: NA

Main source of food: Bought with cash from market

Reason for lack of market access: NA

Bimachuk



Location SSID: ssid_SS0709_0003

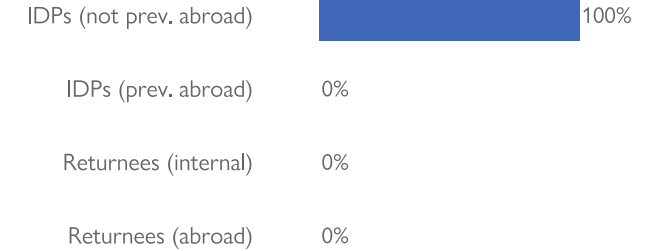
Postcode: SS070901

Accessibility: Accessible by car

Community Leader: Yes

Registration: No

Who is being registered: NA



No. IDPs: 1200

Households: 200

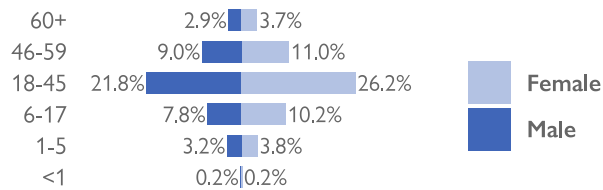
Reason for displacement: Conflict

Origin of largest IDP group:

Upper Nile, Melut

Origin of 2nd largest IDP group:

NA, NA



No. returnees: 0

Households: 0

Reason for displacement: NA

Mobility (IDPs)

Date of arrival of first IDP group: 2014-02-10

Date of arrival of last IDP group: 2017-04-15

Have the IDPs been displaced previously? Yes

Three main reasons preventing the majority of IDPs from returning:

Lack of food, House damaged/destroyed, Lack of safety

Mobility (returnees)

Date of return of first returnee group: NA

Date of return of last returnee group: NA

Are there people displaced from this village / neighbourhood who have not returned yet? No

Special needs

No. pregnant women: 7

No. breastfeeding mothers: 10

Total number of individuals with special needs: 64

Special needs include pregnant and breastfeeding women, separated, orphaned and unaccompanied children, persons with mental or physical disabilities, persons with chronic diseases or serious medical conditions and old people without caregivers.

Protection

Main security provider in the village / neighbourhood: Police militia

Health

Most common concern: Malaria

Main provider: NGO/INGO

Education

Type of facility: Temporary Learning Spaces

Availability of learning supplies: Yes

Availability of teachers: Yes



Distance from main water source

>20 min walking

Water fit for human drinking

Yes

People feel safe collecting water

Yes



Conditions of most latrines

**Unknown
Not reported**

Evidence of open defecation

Yes

Hygiene promotion campaign

No



Separate male / female latrines

**Unknown
Not reported**

Toilets / bathrooms lock from inside

**Unknown
Not reported**

Lighting around all toilets / bathrooms

**Unknown
Not reported**



Security provided at location

Yes

Conflict-related incidents

No

Areas avoided by women / girls

No



% collapsed or in danger of shelters*

**Unknown
Not reported**

Average occupants

**Unknown
Not reported**

Market access (NFIs)

Yes



Access to food

Yes offsite

Frequency of food assistance

**Unknown
Not reported**

Market access (food)

No



Access to health facility

Yes

Distance from health facility

On-site (>3 km)

Exclusion from health services

IDPs



Access to primary education

Yes

Distance to nearest education facility

>10 km

% children attending primary education

51-75%

*The share of collapsed and in danger of collapse shelters in the figure above refers to IDP/returnee shelters only.

WASH

Connections to functioning pipelines: No

Main water purification method: Unknown

Main water source for cooking / washing: Tankers

Main water source for drinking: Tankers

No. functioning boreholes: 0

Non-functioning: 0

Complaints about drinking water quality: Yes

Main problem with water: Odor/smell

Type of toilet: Open defecation

No. garbage disposal points: 0

Main garbage disposal method: Burning

Is solid waste a problem? No

Shelter / NFIs

Main shelter type: Tukul

Shelter materials available in nature: Poles, Bamboo, Rope, Grass

Shelter mat. available from local market: Poles, Bamboo, Rope, Grass

Three most needed NFIs:

Bedding sets, Hygiene kits, Adult Clothing

Food

Groups struggling most with food access: IDPs

Main source of food: Bought with cash from market

Reason for lack of market access: Distance

Khor Adar Area



Location SSID: ssid_SS0709_0006


Postcode: SS070902

Accessibility: Accessible by car

Community Leader: Unknown

Registration: Unknown

Who is being registered: NA



No. IDPs: 0

Households: 0

Reason for displacement: NA

Origin of largest IDP group:

NA, NA

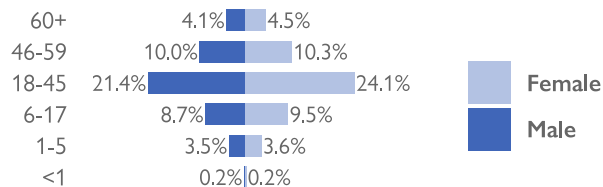
Origin of 2nd largest IDP group:

NA, NA

No. returnees: 1743

Households: 275

Reason for displacement: Conflict



Mobility (IDPs)

Date of arrival of first IDP group: 2017-02-10

Date of arrival of last IDP group: 2018-03-15

Have the IDPs been displaced previously? Yes

Three main reasons preventing the majority of IDPs from returning:

Accessibility, Lack of food, House damaged/destroyed

Mobility (returnees)

Date of return of first returnee group: 2017-02-10

Date of return of last returnee group: 2018-03-15

Are there people displaced from this village / neighbourhood who have not returned yet? Yes

Special needs

No. pregnant women: 0

No. breastfeeding mothers: 0

Total number of individuals with special needs: 64

Special needs include pregnant and breastfeeding women, separated, orphaned and unaccompanied children, persons with mental or physical disabilities, persons with chronic diseases or serious medical conditions and old people without caregivers.

Protection

Main security provider in the village / neighbourhood: NA

Health

Most common concern: Malaria

Main provider: NA

Education

Type of facility: NA

Availability of learning supplies: NA

Availability of teachers: NA



Distance from main water source

>20 min walking

Water fit for human drinking

Yes

People feel safe collecting water

No



% collapsed or in danger of shelters*

**Unknown
Not reported**

Average occupants

**Unknown
Not reported**

Market access (NFIs)

Yes



Conditions of most latrines

**Unknown
Not reported**

Evidence of open defecation

Yes

Hygiene promotion campaign

Yes



Access to food

No

Frequency of food assistance

**Unknown
Not reported**

Market access (food)

Yes



Separate male / female latrines

**Unknown
Not reported**

Toilets / bathrooms lock from inside

**Unknown
Not reported**

Lighting around all toilets / bathrooms

**Unknown
Not reported**



Access to health facility

**Unknown
Not reported**

Distance from health facility

**Unknown
Not reported**

Exclusion from health services

**Unknown
Not reported**



Security provided at location

**Unknown
Not reported**

Conflict-related incidents

**Unknown
Not reported**

Areas avoided by women / girls

Yes



Access to primary education

**Unknown
Not reported**

Distance to nearest education facility

**Unknown
Not reported**

% children attending primary education

**Unknown
Not reported**

*The share of collapsed and in danger of collapse shelters in the figure above refers to IDP/returnee shelters only.

WASH

Connections to functioning pipelines: No

Main water purification method: Boiling

Main water source for cooking / washing: Water truck

Main water source for drinking: Water truck

No. functioning boreholes: 0

Non-functioning: 0

Complaints about drinking water quality: Yes

Main problem with water: Long queue

Type of toilet: Open defecation

No. garbage disposal points: 0

Main garbage disposal method: No waste disposal

Is solid waste a problem? Unknown

Shelter / NFIs

Main shelter type: Tukul

Shelter materials available in nature: Poles, Rope

Shelter mat. available from local market: Poles, Rope

Three most needed NFIs:

Kitchen sets, Bedding sets, Mosquito nets

Food

Groups struggling most with food access: NA

Main source of food: Cultivation/Sale of livestock

Reason for lack of market access: NA

Melut



Location SSID: ssid_SS0709_0011
 Postcode: SS070903
 Accessibility: Accessible by car
 Community Leader: Yes
 Registration: Yes, paper-based
 Who is being registered: IDPs and returnees

IDPs (not prev. abroad)	0%
IDPs (prev. abroad)	0%
Returnees (internal)	0%
Returnees (abroad)	100%

No. IDPs: 0

Households: 0

Reason for displacement: Conflict

Origin of largest IDP group:

Upper Nile, Melut

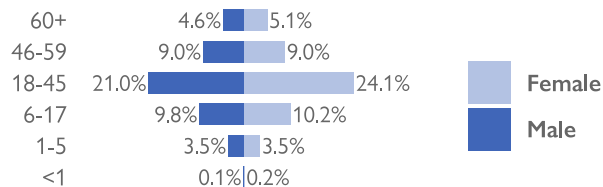
Origin of 2nd largest IDP group:

NA, NA

No. returnees: 4004

Households: 445

Reason for displacement: Conflict



Mobility (IDPs)

Date of arrival of first IDP group: 2014-02-21

Date of arrival of last IDP group: 2016-02-17

Have the IDPs been displaced previously? No

Three main reasons preventing the majority of IDPs from returning:

Lack of food, House damaged/destroyed, Lack of safety

Mobility (returnees)

Date of return of first returnee group: NA

Date of return of last returnee group: NA

Are there people displaced from this village / neighbourhood who have not returned yet? No

Special needs

No. pregnant women: 0

No. breastfeeding mothers: 0

Total number of individuals with special needs: 345

Special needs include pregnant and breastfeeding women, separated, orphaned and unaccompanied children, persons with mental or physical disabilities, persons with chronic diseases or serious medical conditions and old people without caregivers.

Protection

Main security provider in the village / neighbourhood: Police militia

Health

Most common concern: Malaria

Main provider: NGO/INGO

Education

Type of facility: Formal Primary Education

Availability of learning supplies: Yes

Availability of teachers: No



Distance from main water source

<20 min walking

Water fit for human drinking

Yes

People feel safe collecting water

Yes



% collapsed or in danger of shelters*

**Unknown
Not reported**

Average occupants

**Unknown
Not reported**

Market access (NFIs)

Yes



Conditions of most latrines

Good / Hygienic

Evidence of open defecation

No

Hygiene promotion campaign

Yes



Access to food

No

Frequency of food assistance

**Unknown
Not reported**

Market access (food)

Yes



Separate male / female latrines

No

Toilets / bathrooms lock from inside

No

Lighting around all toilets / bathrooms

No



Access to health facility

Yes

Distance from health facility

On-site (>3 km)

Exclusion from health services

None



Security provided at location

Yes

Conflict-related incidents

No

Areas avoided by women / girls

No



Access to primary education

Yes

Distance to nearest education facility

>10 km

% children attending primary education

51-75%

*The share of collapsed and in danger of collapse shelters in the figure above refers to IDP/returnee shelters only.

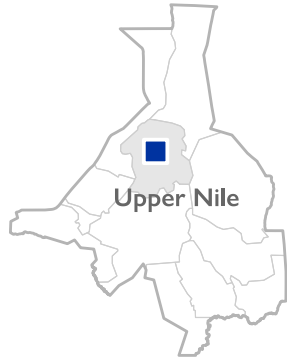
WASH

Connections to functioning pipelines:	Yes
Main water purification method:	Tablets
Main water source for cooking / washing:	Tankers
Main water source for drinking:	Piped water supply
No. functioning boreholes:	0
Non-functioning:	0
Complaints about drinking water quality:	No
Main problem with water:	NA
Type of toilet:	Latrines
No. garbage disposal points:	0
Main garbage disposal method:	Burning
Is solid waste a problem?	No

Shelter / NFIs

Main shelter type:	Tukul
Shelter materials available in nature:	Poles, Bamboo, Rope, Grass
Shelter mat. available from local market:	Poles, Bamboo, Rope, Grass
Three most needed NFIs:	Bedding sets, Hygiene kits, Child Clothing
Groups struggling most with food access:	NA
Main source of food:	Bought with cash from market
Reason for lack of market access:	NA

Paloch



Location SSID: ssid_SS0709_0013

Postcode: SS070904

Accessibility: Accessible by car

Community Leader: Yes

Registration: No

Who is being registered: NA

IDPs (not prev. abroad)	0%
IDPs (prev. abroad)	0%
Returnees (internal)	0%
Returnees (abroad)	100%

No. IDPs: 0

Households: 0

Reason for displacement: NA

Origin of largest IDP group:

NA, NA

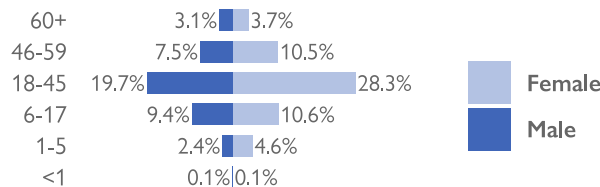
Origin of 2nd largest IDP group:

NA, NA

No. returnees: 3407

Households: 600

Reason for displacement: Conflict



Mobility (IDPs)

Date of arrival of first IDP group: 2014-01-15

Date of arrival of last IDP group: 2017-02-10

Have the IDPs been displaced previously? No

Three main reasons preventing the majority of IDPs from returning:

Accessibility, Lack of food, House damaged/destroyed

Mobility (returnees)

Date of return of first returnee group: 2016-05-01

Date of return of last returnee group: 2018-02-17

Are there people displaced from this village / neighbourhood who have not returned yet? Yes

Special needs

No. pregnant women: 0

No. breastfeeding mothers: 0

Total number of individuals with special needs: 49

Special needs include pregnant and breastfeeding women, separated, orphaned and unaccompanied children, persons with mental or physical disabilities, persons with chronic diseases or serious medical conditions and old people without caregivers.

Protection

Main security provider in the village / neighbourhood: Police militia

Health

Most common concern: Skin disease

Main provider: NGO/INGO

Education

Type of facility: Formal Primary Education

Availability of learning supplies: Yes

Availability of teachers: Yes



Distance from main water source

Unknown
Not reported

Water fit for human drinking

Yes

People feel safe collecting water

No



% collapsed or in danger of shelters*

>75%

Average occupants

5-6

Market access (NFIs)

Unknown
Not reported



Conditions of most latrines

Unknown
Not reported

Evidence of open defecation

Yes

Hygiene promotion campaign

No



Access to food

Yes offsite

Frequency of food assistance

Unknown
Not reported

Market access (food)

No



Separate male / female latrines

Unknown
Not reported

Toilets / bathrooms lock from inside

Unknown
Not reported

Lighting around all toilets / bathrooms

Unknown
Not reported



Access to health facility

Yes

Distance from health facility

On-site (<3 km)

Exclusion from health services

None



Security provided at location

Yes

Conflict-related incidents

No

Areas avoided by women / girls

No



Access to primary education

Yes

Distance to nearest education facility

<1 km

% children attending primary education

25-50%

*The share of collapsed and in danger of collapse shelters in the figure above refers to IDP/returnee shelters only.

WASH

Connections to functioning pipelines: No

Main water purification method: Tablets

Main water source for cooking / washing: Water truck

Main water source for drinking: Water truck

No. functioning boreholes: 0

Non-functioning: 0

Complaints about drinking water quality: Yes

Main problem with water: Odor/smell

Type of toilet: Open defecation

No. garbage disposal points: 0

Main garbage disposal method: No waste disposal

Is solid waste a problem? No

Shelter / NFIs

Main shelter type: Temporary shelter (Rakooba)

Shelter materials available in nature: Poles, Bamboo, Grass

Shelter mat. available from local market: Poles, Bamboo, Grass

Three most needed NFIs:

Kitchen sets, Mosquito nets

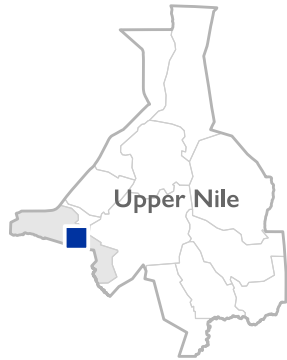
Food

Groups struggling most with food access: Returnees, Host community

Main source of food: Bought with cash from market

Reason for lack of market access: Distance

Alael



Location SSID: ssid_SS0710_0005

Postcode: SS071001

Accessibility: Accessible by foot

Community Leader: Yes

Registration: No

Who is being registered: NA

IDPs (not prev. abroad) 0%

IDPs (prev. abroad) 0%

Returnees (internal) 100%

Returnees (abroad) 0%

No. IDPs: 0

Households: 0

Reason for displacement: NA

Origin of largest IDP group:

NA, NA

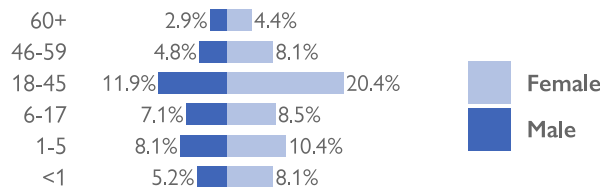
Origin of 2nd largest IDP group:

NA, NA

No. returnees: 480

Households: 80

Reason for displacement: Conflict



Mobility (IDPs)

Date of arrival of first IDP group: NA

Date of arrival of last IDP group: NA

Have the IDPs been displaced previously? No

Three main reasons preventing the majority of IDPs from returning:

Accessibility, Lack of food, House damaged/destroyed

Mobility (returnees)

Date of return of first returnee group: 2017-06-09

Date of return of last returnee group: 2019-04-14

Are there people displaced from this village / neighbourhood who have not returned yet? Yes

Special needs

No. pregnant women: 0

No. breastfeeding mothers: 0

Total number of individuals with special needs: 43

Special needs include pregnant and breastfeeding women, separated, orphaned and unaccompanied children, persons with mental or physical disabilities, persons with chronic diseases or serious medical conditions and old people without caregivers.

Protection

Main security provider in the village / neighbourhood: Military

Health

Most common concern: Malaria

Main provider: NGO/INGO

Education

Type of facility: NA

Availability of learning supplies: NA

Availability of teachers: NA



Distance from main water source

<20 min walking

Water fit for human drinking

Yes

People feel safe collecting water

No



% collapsed or in danger of shelters*

**Unknown
Not reported**

Average occupants

**Unknown
Not reported**

Market access (NFIs)

No



Conditions of most latrines

**Unknown
Not reported**

Evidence of open defecation

Yes

Hygiene promotion campaign

No



Access to food

No

Frequency of food assistance

**Unknown
Not reported**

Market access (food)

No



Separate male / female latrines

**Unknown
Not reported**

Toilets / bathrooms lock from inside

**Unknown
Not reported**

Lighting around all toilets / bathrooms

**Unknown
Not reported**



Access to health facility

Yes

Distance from health facility

On-site (<3 km)

Exclusion from health services

None



Security provided at location

Yes

Conflict-related incidents

Yes

Areas avoided by women / girls

No



Access to primary education

No

Distance to nearest education facility

**Unknown
Not reported**

% children attending primary education

**Unknown
Not reported**

*The share of collapsed and in danger of collapse shelters in the figure above refers to IDP/returnee shelters only.

WASH

Connections to functioning pipelines: No

Main water purification method: None

Main water source for cooking / washing: Lake/river

Main water source for drinking: Lake/river

No. functioning boreholes: 0

Non-functioning: 0

Complaints about drinking water quality: Yes

Main problem with water: Taste

Type of toilet: Open defecation

No. garbage disposal points: 0

Main garbage disposal method: No waste disposal

Is solid waste a problem? Unknown

Shelter / NFIs

Main shelter type: Tukul

Shelter materials available in nature: Bamboo, Rope, Grass

Shelter mat. available from local market: Bamboo, Rope, Grass

Three most needed NFIs:

Emergency shelter kits, Kitchen sets, Mosquito nets

Food

Groups struggling most with food access: NA

Main source of food: Bought with cash from market

Reason for lack of market access: Distance

Dou



Location SSID: ssid_SS0710_0007
 Postcode: SS071001
 Accessibility: Accessible by foot
 Community Leader: Yes
 Registration: No
 Who is being registered: NA

IDPs (not prev. abroad)	0%
IDPs (prev. abroad)	0%
Returnees (internal)	100%
Returnees (abroad)	0%

No. IDPs: 0

Households: 0

Reason for displacement: NA

Origin of largest IDP group:

NA, NA

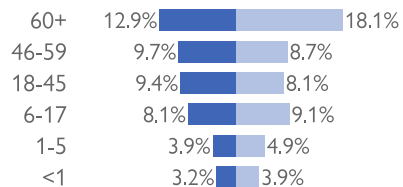
Origin of 2nd largest IDP group:

NA, NA

No. returnees: 309

Households: 38

Reason for displacement: Conflict



Mobility (IDPs)

Date of arrival of first IDP group: NA

Date of arrival of last IDP group: NA

Have the IDPs been displaced previously? No

Three main reasons preventing the majority of IDPs from returning:

Lack of food, House damaged/destroyed, Lack of safety

Mobility (returnees)

Date of return of first returnee group: 2017-11-03

Date of return of last returnee group: 2019-05-11

Are there people displaced from this village / neighbourhood who have not returned yet? Yes

Special needs

No. pregnant women: 0

No. breastfeeding mothers: 0

Total number of individuals with special needs: 19

Special needs include pregnant and breastfeeding women, separated, orphaned and unaccompanied children, persons with mental or physical disabilities, persons with chronic diseases or serious medical conditions and old people without caregivers.

Protection

Main security provider in the village / neighbourhood: Military

Health

Most common concern: Malaria

Main provider: NA

Education

Type of facility: NA

Availability of learning supplies: NA

Availability of teachers: NA



Distance from main water source

<20 min walking

Water fit for human drinking

Yes

People feel safe collecting water

No



Conditions of most latrines

Unknown
Not reported

Evidence of open defecation

Yes

Hygiene promotion campaign

No



Separate male / female latrines

Unknown
Not reported

Toilets / bathrooms lock from inside

Unknown
Not reported

Lighting around all toilets / bathrooms

Unknown
Not reported



Security provided at location

Yes

Conflict-related incidents

Unknown
Not reported

Areas avoided by women / girls

No



% collapsed or in danger of shelters*

Unknown
Not reported

Average occupants

Unknown
Not reported

Market access (NFIs)

No



Access to food

Yes offsite

Frequency of food assistance

Unknown
Not reported

Market access (food)

No



Access to health facility

No

Distance from health facility

Unknown
Not reported

Exclusion from health services

Unknown
Not reported



Access to primary education

No

Distance to nearest education facility

Unknown
Not reported

% children attending primary education

Unknown
Not reported

*The share of collapsed and in danger of collapse shelters in the figure above refers to IDP/returnee shelters only.

WASH

Connections to functioning pipelines: No

Main water purification method: None

Main water source for cooking / washing: Lake/river

Main water source for drinking: Lake/river

No. functioning boreholes: 0

Non-functioning: 0

Complaints about drinking water quality: No

Main problem with water: NA

Type of toilet: Open defecation

No. garbage disposal points: 0

Main garbage disposal method: No waste disposal

Is solid waste a problem? Yes

Shelter / NFIs

Main shelter type: NA

Shelter materials available in nature: Bamboo, Grass

Shelter mat. available from local market: Bamboo, Grass

Three most needed NFIs:

Emergency shelter kits, Kitchen sets, Mosquito nets

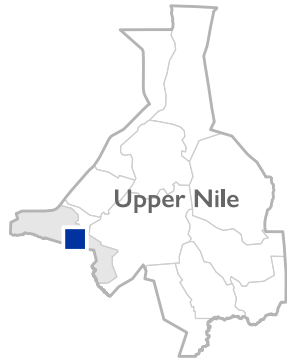
Food

Groups struggling most with food access: Returnees

Main source of food: Bought with cash from market

Reason for lack of market access: Distance

Owacci Pabak



Location SSID: ssid_SS0710_0018

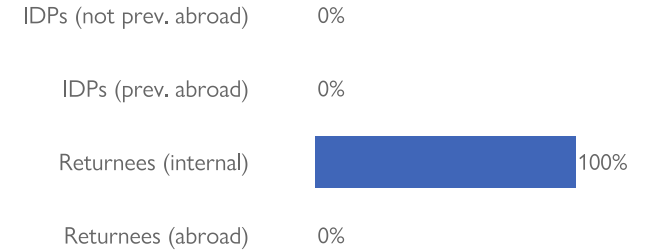
Postcode: SS071001

Accessibility: Accessible by foot

Community Leader: Yes

Registration: No

Who is being registered: NA



No. IDPs: 0

Households: 0

Reason for displacement: NA

Origin of largest IDP group:

NA, NA

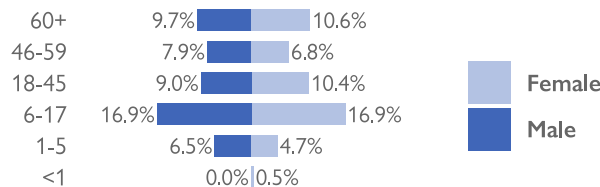
Origin of 2nd largest IDP group:

NA, NA

No. returnees: 443

Households: 68

Reason for displacement: Conflict



Mobility (IDPs)

Date of arrival of first IDP group: NA

Date of arrival of last IDP group: NA

Have the IDPs been displaced previously? No

Three main reasons preventing the majority of IDPs from returning:

Accessibility, House damaged/destroyed, Lack of safety

Mobility (returnees)

Date of return of first returnee group: 2017-07-20

Date of return of last returnee group: 2019-04-18

Are there people displaced from this village / neighbourhood who have not returned yet? Yes

Special needs

No. pregnant women: 0

No. breastfeeding mothers: 0

Total number of individuals with special needs: 53

Special needs include pregnant and breastfeeding women, separated, orphaned and unaccompanied children, persons with mental or physical disabilities, persons with chronic diseases or serious medical conditions and old people without caregivers.

Protection

Main security provider in the village / neighbourhood: Military

Health

Most common concern: Malaria

Main provider: NGO/INGO

Education

Type of facility: NA

Availability of learning supplies: NA

Availability of teachers: NA



Distance from main water source

<20 min walking

Water fit for human drinking

Yes

People feel safe collecting water

No



% collapsed or in danger of shelters*

25-50%

Average occupants

5-6

Market access (NFIs)

No



Conditions of most latrines

**Unknown
Not reported**

Evidence of open defecation

Yes

Hygiene promotion campaign

No



Access to food

Yes offsite

Frequency of food assistance

**Unknown
Not reported**

Market access (food)

No



Separate male / female latrines

**Unknown
Not reported**

Toilets / bathrooms lock from inside

**Unknown
Not reported**

Lighting around all toilets / bathrooms

**Unknown
Not reported**



Access to health facility

Yes

Distance from health facility

On-site (<3 km)

Exclusion from health services

None



Security provided at location

Yes

Conflict-related incidents

**Unknown
Not reported**

Areas avoided by women / girls

No



Access to primary education

No

Distance to nearest education facility

**Unknown
Not reported**

% children attending primary education

**Unknown
Not reported**

*The share of collapsed and in danger of collapse shelters in the figure above refers to IDP/returnee shelters only.

WASH

Connections to functioning pipelines: No

Main water purification method: None

Main water source for cooking / washing: Hand Pumps

Main water source for drinking: Lake/river

No. functioning boreholes: 1

Non-functioning: 1

Complaints about drinking water quality: Yes

Main problem with water: Taste

Type of toilet: Open defecation

No. garbage disposal points: 1

Main garbage disposal method: No waste disposal

Is solid waste a problem? Yes

Shelter / NFIs

Main shelter type: Temporary shelter (Rakooba)

Shelter materials available in nature: Poles, Bamboo, Rope, Grass

Shelter mat. available from local market: Poles, Bamboo, Rope, Grass

Three most needed NFIs:

Emergency shelter kits, Bedding sets, Mosquito nets

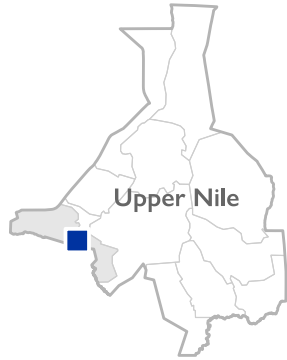
Food

Groups struggling most with food access: Returnees

Main source of food: Cultivation/Sale of livestock

Reason for lack of market access: Distance

Owacci Patok



Location SSID: ssid_SS0710_0019

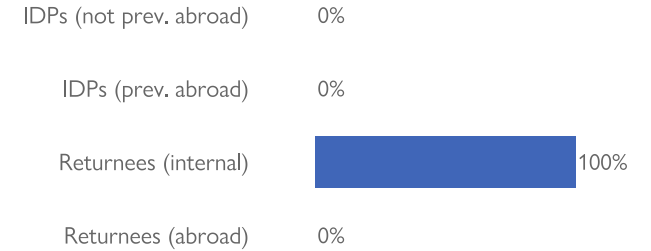
Postcode: SS071001

Accessibility: Accessible by foot

Community Leader: Yes

Registration: No

Who is being registered: NA



No. IDPs: 0

Households: 0

Reason for displacement: NA

Origin of largest IDP group:

NA, NA

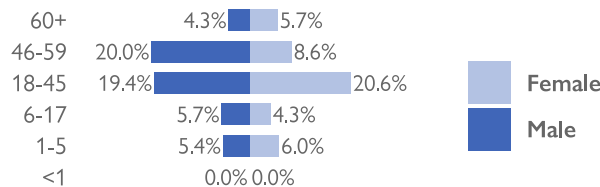
Origin of 2nd largest IDP group:

NA, NA

No. returnees: 350

Households: 57

Reason for displacement: Conflict



Mobility (IDPs)

Date of arrival of first IDP group: NA

Date of arrival of last IDP group: NA

Have the IDPs been displaced previously? No

Three main reasons preventing the majority of IDPs from returning:

Lack of food, House damaged/destroyed, Lack of safety

Mobility (returnees)

Date of return of first returnee group: 2017-07-20

Date of return of last returnee group: 2019-04-18

Are there people displaced from this village / neighbourhood who have not returned yet? Yes

Special needs

No. pregnant women: 0

No. breastfeeding mothers: 0

Total number of individuals with special needs: 67

Special needs include pregnant and breastfeeding women, separated, orphaned and unaccompanied children, persons with mental or physical disabilities, persons with chronic diseases or serious medical conditions and old people without caregivers.

Protection

Main security provider in the village / neighbourhood: Military

Health

Most common concern: Complicated Pregnancy

Main provider: NGO/INGO

Education

Type of facility: NA

Availability of learning supplies: NA

Availability of teachers: NA



Distance from main water source

<20 min walking

Water fit for human drinking

Yes

People feel safe collecting water

Yes



Conditions of most latrines

**Unknown
Not reported**

Evidence of open defecation

Yes

Hygiene promotion campaign

No



Separate male / female latrines

**Unknown
Not reported**

Toilets / bathrooms lock from inside

**Unknown
Not reported**

Lighting around all toilets / bathrooms

**Unknown
Not reported**



Security provided at location

Yes

Conflict-related incidents

**Unknown
Not reported**

Areas avoided by women / girls

No



% collapsed or in danger of shelters*

10-25%

Average occupants

5-6

Market access (NFIs)

No



Access to food

No

Frequency of food assistance

**Unknown
Not reported**

Market access (food)

No



Access to health facility

Yes

Distance from health facility

On-site (<3 km)

Exclusion from health services

None



Access to primary education

No

Distance to nearest education facility

**Unknown
Not reported**

% children attending primary education

**Unknown
Not reported**

*The share of collapsed and in danger of collapse shelters in the figure above refers to IDP/returnee shelters only.

WASH

Connections to functioning pipelines:	No
Main water purification method:	None
Main water source for cooking / washing:	Lake/river
Main water source for drinking:	Lake/river
No. functioning boreholes:	0
	Non-functioning: 0
Complaints about drinking water quality:	Yes
Main problem with water:	Suspended Solids
Type of toilet:	Open defecation
	No. garbage disposal points: 0
Main garbage disposal method:	No waste disposal
	Is solid waste a problem? Yes

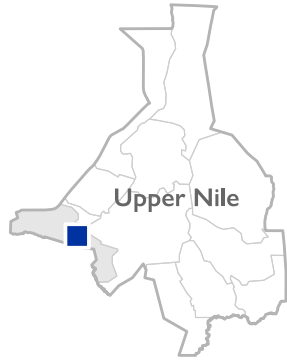
Shelter / NFIs

Main shelter type:	Tukul
Shelter materials available in nature:	Poles, Bamboo, Rope, Grass
Shelter mat. available from local market:	Poles, Bamboo, Rope, Grass
Three most needed NFIs:	Emergency shelter kits, Bedding sets, Mosquito nets

Food

Groups struggling most with food access:	NA
Main source of food:	Bought with cash from market
Reason for lack of market access:	Distance

Thwor



Location SSID: ssid_SS0710_0012

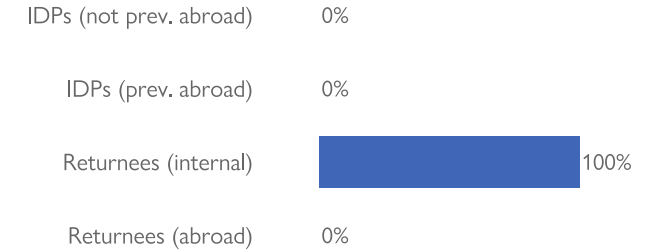
Postcode: SS071001

Accessibility: Accessible by foot

Community Leader: Yes

Registration: Unknown

Who is being registered: NA



No. IDPs: 0

Households: 0

Reason for displacement: NA

Origin of largest IDP group:

NA, NA

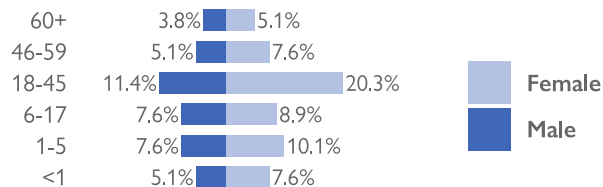
Origin of 2nd largest IDP group:

NA, NA

No. returnees: 79

Households: 6

Reason for displacement: Conflict



Mobility (IDPs)

Date of arrival of first IDP group: NA

Date of arrival of last IDP group: NA

Have the IDPs been displaced previously? No

Three main reasons preventing the majority of IDPs from returning:

Accessibility, Lack of food, House damaged/destroyed

Mobility (returnees)

Date of return of first returnee group: 2017-07-06

Date of return of last returnee group: 2019-05-05

Are there people displaced from this village / neighbourhood who have not returned yet? Yes

Special needs

No. pregnant women: 0

No. breastfeeding mothers: 0

Total number of individuals with special needs: 28

Special needs include pregnant and breastfeeding women, separated, orphaned and unaccompanied children, persons with mental or physical disabilities, persons with chronic diseases or serious medical conditions and old people without caregivers.

Protection

Main security provider in the village / neighbourhood: Local Authorities

Health

Most common concern: Malaria

Main provider: NGO/INGO

Education

Type of facility: NA

Availability of learning supplies: NA

Availability of teachers: NA



Distance from main water source

<20 min walking

Water fit for human drinking

Yes

People feel safe collecting water

Yes



Conditions of most latrines

**Unknown
Not reported**

Evidence of open defecation

Yes

Hygiene promotion campaign

Yes



Separate male / female latrines

**Unknown
Not reported**

Toilets / bathrooms lock from inside

**Unknown
Not reported**

Lighting around all toilets / bathrooms

**Unknown
Not reported**



Security provided at location

Yes

Conflict-related incidents

No

Areas avoided by women / girls

No



% collapsed or in danger of shelters*

**Unknown
Not reported**

Average occupants

**Unknown
Not reported**

Market access (NFIs)

No



Access to food

Yes onsite

Frequency of food assistance

**Unknown
Not reported**

Market access (food)

No



Access to health facility

Yes

Distance from health facility

On-site (>3 km)

Exclusion from health services

None



Access to primary education

No

Distance to nearest education facility

**Unknown
Not reported**

% children attending primary education

**Unknown
Not reported**

*The share of collapsed and in danger of collapse shelters in the figure above refers to IDP/returnee shelters only.

WASH

Connections to functioning pipelines: No

Main water purification method: None

Main water source for cooking / washing: Lake/river

Main water source for drinking: Lake/river

No. functioning boreholes: 0

Non-functioning: 0

Complaints about drinking water quality: No

Main problem with water: NA

Type of toilet: Open defecation

No. garbage disposal points: 0

Main garbage disposal method: Burning

Is solid waste a problem? No

Shelter / NFIs

Main shelter type: Temporary shelter (Rakooba)

Shelter materials available in nature: Poles, Grass

Shelter mat. available from local market: Poles, Grass

Three most needed NFIs:

Emergency shelter kits, Hygiene kits, Mosquito nets

Food

Groups struggling most with food access: Returnees

Main source of food: Bought with cash from market

Reason for lack of market access: Distance

Abegwob



Location SSID: ssid_SS0710_0002
 Postcode: SS071003
 Accessibility: Accessible by other means of transport
 Community Leader: Yes
 Registration: Yes, paper-based
 Who is being registered: Returnees only

IDPs (not prev. abroad)	0%
IDPs (prev. abroad)	0%
Returnees (internal)	100%
Returnees (abroad)	0%

No. IDPs: 0

Households: 0

Reason for displacement: NA

Origin of largest IDP group:

NA, NA

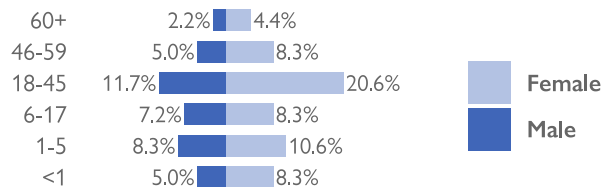
Origin of 2nd largest IDP group:

NA, NA

No. returnees: 180

Households: 20

Reason for displacement: Conflict



Mobility (IDPs)

Date of arrival of first IDP group: NA

Date of arrival of last IDP group: NA

Have the IDPs been displaced previously? No

Three main reasons preventing the majority of IDPs from returning:

Lack of food, House damaged/destroyed, Lack of safety

Mobility (returnees)

Date of return of first returnee group: 2017-11-02

Date of return of last returnee group: 2019-05-20

Are there people displaced from this village / neighbourhood who have not returned yet? Yes

Special needs

No. pregnant women: 0

No. breastfeeding mothers: 0

Total number of individuals with special needs: 47

Special needs include pregnant and breastfeeding women, separated, orphaned and unaccompanied children, persons with mental or physical disabilities, persons with chronic diseases or serious medical conditions and old people without caregivers.

Protection

Main security provider in the village / neighbourhood: Community Leaders

Health

Most common concern: Malaria

Main provider: NGO/INGO

Education

Type of facility: Temporary Learning Spaces

Availability of learning supplies: Yes

Availability of teachers: Yes



Distance from main water source

<20 min walking

Water fit for human drinking

**Unknown
Not reported**

People feel safe collecting water

Yes



Conditions of most latrines

**Unknown
Not reported**

Evidence of open defecation

Yes

Hygiene promotion campaign

Yes



Separate male / female latrines

**Unknown
Not reported**

Toilets / bathrooms lock from inside

**Unknown
Not reported**

Lighting around all toilets / bathrooms

**Unknown
Not reported**



Security provided at location

Yes

Conflict-related incidents

No

Areas avoided by women / girls

Yes



% collapsed or in danger of shelters*

**Unknown
Not reported**

Average occupants

**Unknown
Not reported**

Market access (NFIs)

No



Access to food

Yes onsite

Frequency of food assistance

**Unknown
Not reported**

Market access (food)

Yes



Access to health facility

Yes

Distance from health facility

On-site (>3 km)

Exclusion from health services

None



Access to primary education

Yes

Distance to nearest education facility

1-2 km

% children attending primary education

<25%

*The share of collapsed and in danger of collapse shelters in the figure above refers to IDP/returnee shelters only.

WASH

Connections to functioning pipelines: No

Main water purification method: Filtering

Main water source for cooking / washing: Hand Pumps

Main water source for drinking: Lake/river

No. functioning boreholes: 0

Non-functioning: 0

Complaints about drinking water quality: Yes

Main problem with water: Taste

Type of toilet: Open defecation

No. garbage disposal points: 0

Main garbage disposal method: Burning

Is solid waste a problem? No

Shelter / NFIs

Main shelter type: Tukul

Shelter materials available in nature: Poles, Rope, Grass

Shelter mat. available from local market: Poles

Three most needed NFIs:

Emergency shelter kits, Kitchen sets, Bedding sets

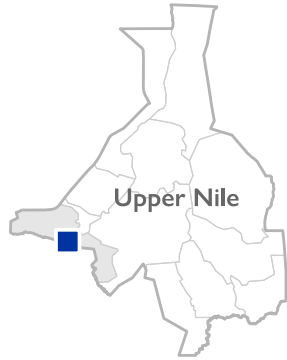
Food

Groups struggling most with food access: Returnees, Host community

Main source of food: Cultivation/Sale of livestock

Reason for lack of market access: NA

Agwot



Location SSID: ssid_SS0710_0003
 Postcode: SS071003
 Accessibility: Accessible by other means of transport
 Community Leader: Yes
 Registration: No
 Who is being registered: NA

IDPs (not prev. abroad)	0%
IDPs (prev. abroad)	0%
Returnees (internal)	100%
Returnees (abroad)	0%

No. IDPs: 0

Households: 0

Reason for displacement: NA

Origin of largest IDP group:

NA, NA

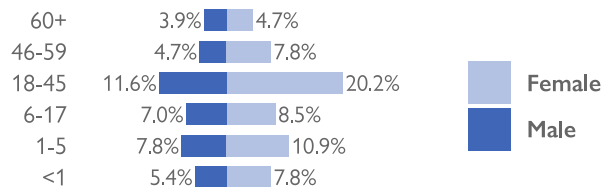
Origin of 2nd largest IDP group:

NA, NA

No. returnees: 129

Households: 15

Reason for displacement: Conflict



Mobility (IDPs)

Date of arrival of first IDP group: NA

Date of arrival of last IDP group: NA

Have the IDPs been displaced previously? No

Three main reasons preventing the majority of IDPs from returning:

Nothing

Mobility (returnees)

Date of return of first returnee group: 2017-11-17

Date of return of last returnee group: 2019-05-09

Are there people displaced from this village / neighbourhood who have not returned yet? Yes

Special needs

No. pregnant women: 0

No. breastfeeding mothers: 0

Total number of individuals with special needs: 84

Special needs include pregnant and breastfeeding women, separated, orphaned and unaccompanied children, persons with mental or physical disabilities, persons with chronic diseases or serious medical conditions and old people without caregivers.

Protection

Main security provider in the village / neighbourhood: Military

Health

Most common concern: Malaria

Main provider: NGO/INGO

Education

Type of facility: NA

Availability of learning supplies: NA

Availability of teachers: NA



Distance from main water source

>20 min walking

Water fit for human drinking

Yes

People feel safe collecting water

No



% collapsed or in danger of shelters*

**Unknown
Not reported**

Average occupants

**Unknown
Not reported**

Market access (NFIs)

No



Conditions of most latrines

**Unknown
Not reported**

Evidence of open defecation

Yes

Hygiene promotion campaign

No



Access to food

No

Frequency of food assistance

**Unknown
Not reported**

Market access (food)

No



Separate male / female latrines

**Unknown
Not reported**

Toilets / bathrooms lock from inside

**Unknown
Not reported**

Lighting around all toilets / bathrooms

**Unknown
Not reported**



Access to health facility

Yes

Distance from health facility

On-site (>3 km)

Exclusion from health services

None



Security provided at location

Yes

Conflict-related incidents

Yes

Areas avoided by women / girls

No



Access to primary education

No

Distance to nearest education facility

**Unknown
Not reported**

% children attending primary education

**Unknown
Not reported**

*The share of collapsed and in danger of collapse shelters in the figure above refers to IDP/returnee shelters only.

WASH

Connections to functioning pipelines: No

Main water purification method: None

Main water source for cooking / washing: Lake/river

Main water source for drinking: Lake/river

No. functioning boreholes: 0

Non-functioning: 0

Complaints about drinking water quality: Yes

Main problem with water: Too far

Type of toilet: Open defecation

No. garbage disposal points: 0

Main garbage disposal method: Unknown

Is solid waste a problem? No

Shelter / NFIs

Main shelter type: Temporary shelter (Rakooba)

Shelter materials available in nature: Poles, Grass

Shelter mat. available from local market: Poles, Grass

Three most needed NFIs:

Emergency shelter kits, Hygiene kits, Mosquito nets

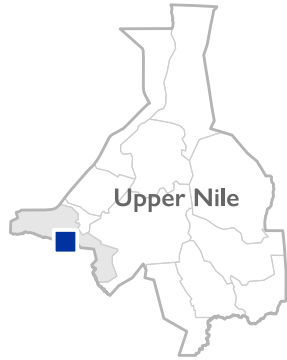
Food

Groups struggling most with food access: NA

Main source of food: Bought with cash from market

Reason for lack of market access: Due to Conflict

Ajok



Location SSID: ssid_SS0710_0004

Postcode: SS071003

Accessibility: Accessible by foot

Community Leader: Yes

Registration: No

Who is being registered: NA

IDPs (not prev. abroad) 0%

IDPs (prev. abroad) 0%

Returnees (internal) 100%

Returnees (abroad) 0%

No. IDPs: 0

Households: 0

Reason for displacement: NA

Origin of largest IDP group:

NA, NA

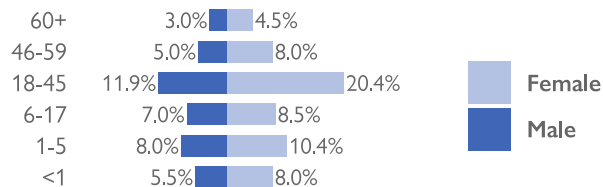
Origin of 2nd largest IDP group:

NA, NA

No. returnees: 201

Households: 30

Reason for displacement: Conflict



Mobility (IDPs)

Date of arrival of first IDP group: NA

Date of arrival of last IDP group: NA

Have the IDPs been displaced previously? No

Three main reasons preventing the majority of IDPs from returning:

Lack of food, House damaged/destroyed, Lack of safety

Mobility (returnees)

Date of return of first returnee group: 2017-12-15

Date of return of last returnee group: 2019-06-02

Are there people displaced from this village / neighbourhood who have not returned yet? Yes

Special needs

No. pregnant women: 0

No. breastfeeding mothers: 0

Total number of individuals with special needs: 37

Special needs include pregnant and breastfeeding women, separated, orphaned and unaccompanied children, persons with mental or physical disabilities, persons with chronic diseases or serious medical conditions and old people without caregivers.

Protection

Main security provider in the village / neighbourhood: Military

Health

Most common concern: Malaria

Main provider: NGO/INGO

Education

Type of facility: NA

Availability of learning supplies: NA

Availability of teachers: NA



Distance from main water source

<20 min walking

Water fit for human drinking

Yes

People feel safe collecting water

No



% collapsed or in danger of shelters*

50-75%

Average occupants

1-4

Market access (NFIs)

No



Conditions of most latrines

**Unknown
Not reported**

Evidence of open defecation

Yes

Hygiene promotion campaign

No



Access to food

No

Frequency of food assistance

**Unknown
Not reported**

Market access (food)

No



Separate male / female latrines

**Unknown
Not reported**

Toilets / bathrooms lock from inside

**Unknown
Not reported**

Lighting around all toilets / bathrooms

**Unknown
Not reported**



Access to health facility

Yes

Distance from health facility

On-site (<3 km)

Exclusion from health services

None



Security provided at location

Yes

Conflict-related incidents

Yes

Areas avoided by women / girls

No



Access to primary education

No

Distance to nearest education facility

**Unknown
Not reported**

% children attending primary education

**Unknown
Not reported**

*The share of collapsed and in danger of collapse shelters in the figure above refers to IDP/returnee shelters only.

WASH

Connections to functioning pipelines: No

Main water purification method: None

Main water source for cooking / washing: Lake/river

Main water source for drinking: Lake/river

No. functioning boreholes: 0

Non-functioning: 0

Complaints about drinking water quality: Yes

Main problem with water: Taste

Type of toilet: Open defecation

No. garbage disposal points: 0

Main garbage disposal method: No waste disposal

Is solid waste a problem? Yes

Shelter / NFIs

Main shelter type: Tukul

Shelter materials available in nature: Bamboo, Rope, Grass

Shelter mat. available from local market: Bamboo, Rope, Grass

Three most needed NFIs:

Emergency shelter kits, Hygiene kits, Mosquito nets

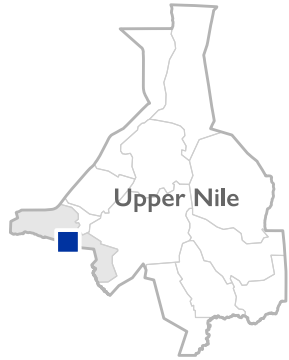
Food

Groups struggling most with food access: NA

Main source of food: Cultivation/Sale of livestock

Reason for lack of market access: Due to Conflict

Akwabony



Location SSID: ssid_SS0710_0017

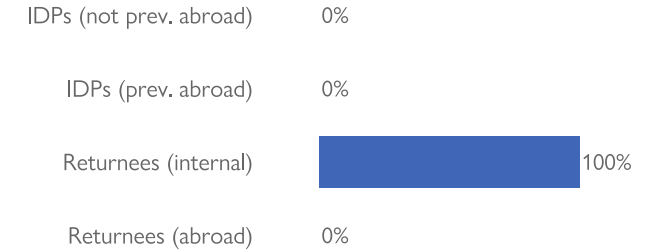
Postcode: SS071003

Accessibility: Accessible by foot

Community Leader: Yes

Registration: Unknown

Who is being registered: NA



No. IDPs: 0

Households: 0

Reason for displacement: NA

Origin of largest IDP group:

NA, NA

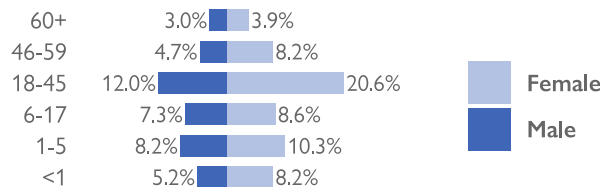
Origin of 2nd largest IDP group:

NA, NA

No. returnees: 233

Households: 38

Reason for displacement: Conflict



Mobility (IDPs)

Date of arrival of first IDP group: NA

Date of arrival of last IDP group: NA

Have the IDPs been displaced previously? No

Three main reasons preventing the majority of IDPs from returning:

Unknown

Mobility (returnees)

Date of return of first returnee group: 2019-12-01

Date of return of last returnee group: 2019-04-07

Are there people displaced from this village / neighbourhood who have not returned yet? Yes

Special needs

No. pregnant women: 0

No. breastfeeding mothers: 0

Total number of individuals with special needs: 65

Special needs include pregnant and breastfeeding women, separated, orphaned and unaccompanied children, persons with mental or physical disabilities, persons with chronic diseases or serious medical conditions and old people without caregivers.

Protection

Main security provider in the village / neighbourhood: Military

Health

Most common concern: Malaria

Main provider: NGO/INGO

Education

Type of facility: NA

Availability of learning supplies: NA

Availability of teachers: NA



Distance from main water source

>20 min walking

Water fit for human drinking

Yes

People feel safe collecting water

No



% collapsed or in danger of shelters*

**Unknown
Not reported**

Average occupants

**Unknown
Not reported**

Market access (NFIs)

No



Conditions of most latrines

**Unknown
Not reported**

Evidence of open defecation

Yes

Hygiene promotion campaign

No



Access to food

No

Frequency of food assistance

**Unknown
Not reported**

Market access (food)

No



Separate male / female latrines

**Unknown
Not reported**

Toilets / bathrooms lock from inside

**Unknown
Not reported**

Lighting around all toilets / bathrooms

**Unknown
Not reported**



Access to health facility

Yes

Distance from health facility

On-site (>3 km)

Exclusion from health services

None



Security provided at location

Yes

Conflict-related incidents

**Unknown
Not reported**

Areas avoided by women / girls

No



Access to primary education

No

Distance to nearest education facility

**Unknown
Not reported**

% children attending primary education

**Unknown
Not reported**

*The share of collapsed and in danger of collapse shelters in the figure above refers to IDP/returnee shelters only.

WASH

Connections to functioning pipelines: No

Main water purification method: None

Main water source for cooking / washing: Lake/river

Main water source for drinking: Lake/river

No. functioning boreholes: 0

Non-functioning: 0

Complaints about drinking water quality: Yes

Main problem with water: Too far

Type of toilet: Open defecation

No. garbage disposal points: 0

Main garbage disposal method: Burning

Is solid waste a problem? Yes

Shelter / NFIs

Main shelter type: Tukul

Shelter materials available in nature: Bamboo, Rope, Grass

Shelter mat. available from local market: None

Three most needed NFIs:

Emergency shelter kits, Hygiene kits, Mosquito nets

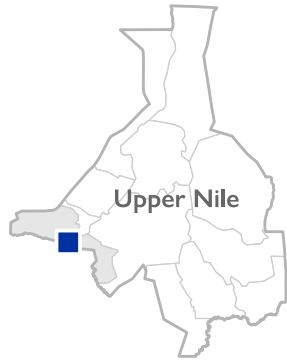
Food

Groups struggling most with food access: NA

Main source of food: Bought with cash from market

Reason for lack of market access: Distance

Debal



Location SSID: ssid_SS0710_0006

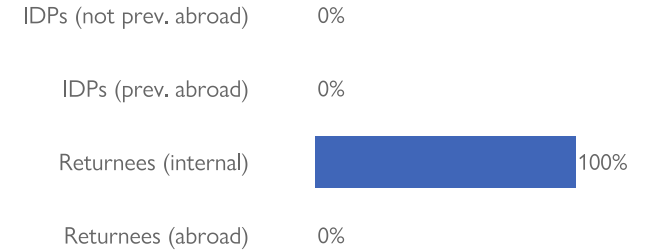
Postcode: SS071003

Accessibility: Accessible by foot

Community Leader: Yes

Registration: No

Who is being registered: NA



No. IDPs: 0

Households: 0

Reason for displacement: NA

Origin of largest IDP group:

NA, NA

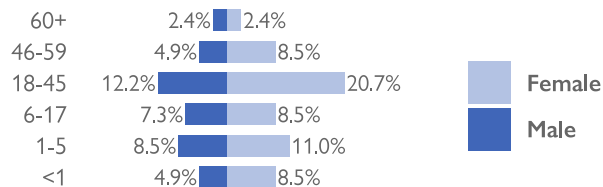
Origin of 2nd largest IDP group:

NA, NA

No. returnees: 82

Households: 13

Reason for displacement: Conflict



Mobility (IDPs)

Date of arrival of first IDP group: NA

Date of arrival of last IDP group: NA

Have the IDPs been displaced previously? No

Three main reasons preventing the majority of IDPs from returning:

Lack of food, House damaged/destroyed, Lack of safety

Mobility (returnees)

Date of return of first returnee group: 2017-12-18

Date of return of last returnee group: 2019-05-27

Are there people displaced from this village / neighbourhood who have not returned yet? Yes

Special needs

No. pregnant women: 0

No. breastfeeding mothers: 0

Total number of individuals with special needs: 35

Special needs include pregnant and breastfeeding women, separated, orphaned and unaccompanied children, persons with mental or physical disabilities, persons with chronic diseases or serious medical conditions and old people without caregivers.

Protection

Main security provider in the village / neighbourhood: Military

Health

Most common concern: Malaria

Main provider: NGO/INGO

Education

Type of facility: NA

Availability of learning supplies: NA

Availability of teachers: NA



Distance from main water source

>20 min walking

Water fit for human drinking

Yes

People feel safe collecting water

No



% collapsed or in danger of shelters*

50-75%

Average occupants

1-4

Market access (NFIs)

No



Conditions of most latrines

**Unknown
Not reported**

Evidence of open defecation

Yes

Hygiene promotion campaign

No



Access to food

No

Frequency of food assistance

**Unknown
Not reported**

Market access (food)

No



Separate male / female latrines

**Unknown
Not reported**

Toilets / bathrooms lock from inside

**Unknown
Not reported**

Lighting around all toilets / bathrooms

**Unknown
Not reported**



Access to health facility

Yes

Distance from health facility

Off-site (<3 km)

Exclusion from health services

None



Security provided at location

Yes

Conflict-related incidents

Yes

Areas avoided by women / girls

No



Access to primary education

No

Distance to nearest education facility

**Unknown
Not reported**

% children attending primary education

**Unknown
Not reported**

*The share of collapsed and in danger of collapse shelters in the figure above refers to IDP/returnee shelters only.

WASH

Connections to functioning pipelines: No

Main water purification method: None

Main water source for cooking / washing: Lake/river

Main water source for drinking: Lake/river

No. functioning boreholes: 0

Non-functioning: 0

Complaints about drinking water quality: Yes

Main problem with water: Too far

Type of toilet: Open defecation

No. garbage disposal points: 0

Main garbage disposal method: Burning

Is solid waste a problem? Yes

Shelter / NFIs

Main shelter type: Tukul

Shelter materials available in nature: Bamboo, Rope, Grass

Shelter mat. available from local market: None

Three most needed NFIs:

Emergency shelter kits, Hygiene kits, Mosquito nets

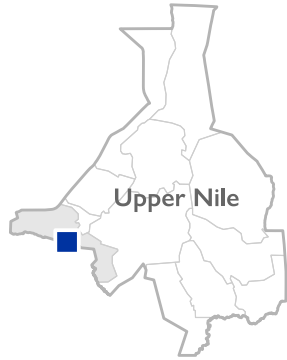
Food

Groups struggling most with food access: NA

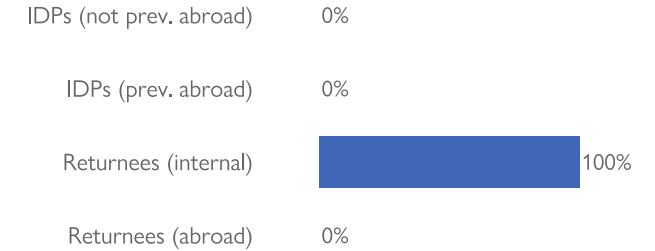
Main source of food: Bought with cash from market

Reason for lack of market access: Distance

Kaeg



Location SSID: ssid_SS0710_0008
 Postcode: SS071003
 Accessibility: Accessible by other means of transport
 Community Leader: Yes
 Registration: Unknown
 Who is being registered: NA



No. IDPs: 0

Households: 0

Reason for displacement: NA

Origin of largest IDP group:

NA, NA

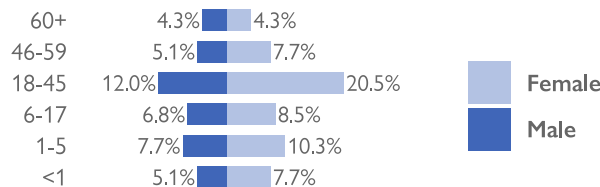
Origin of 2nd largest IDP group:

NA, NA

No. returnees: 117

Households: 16

Reason for displacement: Conflict



Mobility (IDPs)

Date of arrival of first IDP group: NA

Date of arrival of last IDP group: NA

Have the IDPs been displaced previously? No

Three main reasons preventing the majority of IDPs from returning:

Accessibility, House damaged/destroyed, Lack of safety

Mobility (returnees)

Date of return of first returnee group: 2017-06-06

Date of return of last returnee group: 2019-04-29

Are there people displaced from this village / neighbourhood who have not returned yet? Yes

Special needs

No. pregnant women: 0

No. breastfeeding mothers: 0

Total number of individuals with special needs: 39

Special needs include pregnant and breastfeeding women, separated, orphaned and unaccompanied children, persons with mental or physical disabilities, persons with chronic diseases or serious medical conditions and old people without caregivers.

Protection

Main security provider in the village / neighbourhood: Military

Health

Most common concern: Malaria

Main provider: NGO/INGO

Education

Type of facility: NA

Availability of learning supplies: NA

Availability of teachers: NA



Distance from main water source

>20 min walking

Water fit for human drinking

Yes

People feel safe collecting water

No



% collapsed or in danger of shelters*

50-75%

Average occupants

5-6

Market access (NFIs)

Yes



Conditions of most latrines

**Unknown
Not reported**

Evidence of open defecation

Yes

Hygiene promotion campaign

No



Access to food

No

Frequency of food assistance

**Unknown
Not reported**

Market access (food)

No



Separate male / female latrines

**Unknown
Not reported**

Toilets / bathrooms lock from inside

**Unknown
Not reported**

Lighting around all toilets / bathrooms

**Unknown
Not reported**



Access to health facility

Yes

Distance from health facility

On-site (<3 km)

Exclusion from health services

None



Security provided at location

Yes

Conflict-related incidents

**Unknown
Not reported**

Areas avoided by women / girls

No



Access to primary education

No

Distance to nearest education facility

**Unknown
Not reported**

% children attending primary education

**Unknown
Not reported**

*The share of collapsed and in danger of collapse shelters in the figure above refers to IDP/returnee shelters only.

WASH

Connections to functioning pipelines:	No
Main water purification method:	Filtering
Main water source for cooking / washing:	Lake/river
Main water source for drinking:	Lake/river
No. functioning boreholes:	0
	Non-functioning: 0
Complaints about drinking water quality:	Yes
Main problem with water:	Suspended Solids
Type of toilet:	Open defecation
	No. garbage disposal points: 0
Main garbage disposal method:	Burning
	Is solid waste a problem? Yes

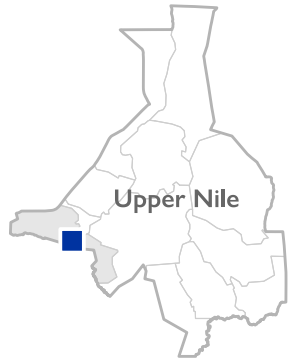
Shelter / NFIs

Main shelter type:	Temporary shelter (Rakooba)
Shelter materials available in nature:	Bamboo, Rope, Grass
Shelter mat. available from local market:	Bamboo, Rope, Grass
Three most needed NFIs:	Emergency shelter kits, Kitchen sets, Mosquito nets

Food

Groups struggling most with food access:	NA
Main source of food:	Bought with cash from market
Reason for lack of market access:	Distance

Obay Thaek



Location SSID: ssid_SS0710_0010
 Postcode: SS071003
 Accessibility: Accessible by foot
 Community Leader: Yes
 Registration: No
 Who is being registered: NA

IDPs (not prev. abroad)	0%
IDPs (prev. abroad)	0%
Returnees (internal)	100%
Returnees (abroad)	0%

No. IDPs: 0

Households: 0

Reason for displacement: NA

Origin of largest IDP group:

NA, NA

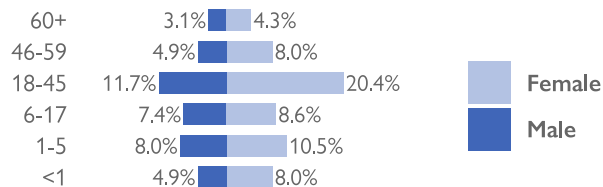
Origin of 2nd largest IDP group:

NA, NA

No. returnees: 162

Households: 19

Reason for displacement: Conflict



Mobility (IDPs)

Date of arrival of first IDP group: NA

Date of arrival of last IDP group: NA

Have the IDPs been displaced previously? No

Three main reasons preventing the majority of IDPs from returning:

Accessibility, Lack of food, House damaged/destroyed

Mobility (returnees)

Date of return of first returnee group: 2018-11-11

Date of return of last returnee group: 2019-04-17

Are there people displaced from this village / neighbourhood who have not returned yet? Yes

Special needs

No. pregnant women: 0

No. breastfeeding mothers: 0

Total number of individuals with special needs: 62

Special needs include pregnant and breastfeeding women, separated, orphaned and unaccompanied children, persons with mental or physical disabilities, persons with chronic diseases or serious medical conditions and old people without caregivers.

Protection

Main security provider in the village / neighbourhood: Military

Health

Most common concern: Malaria

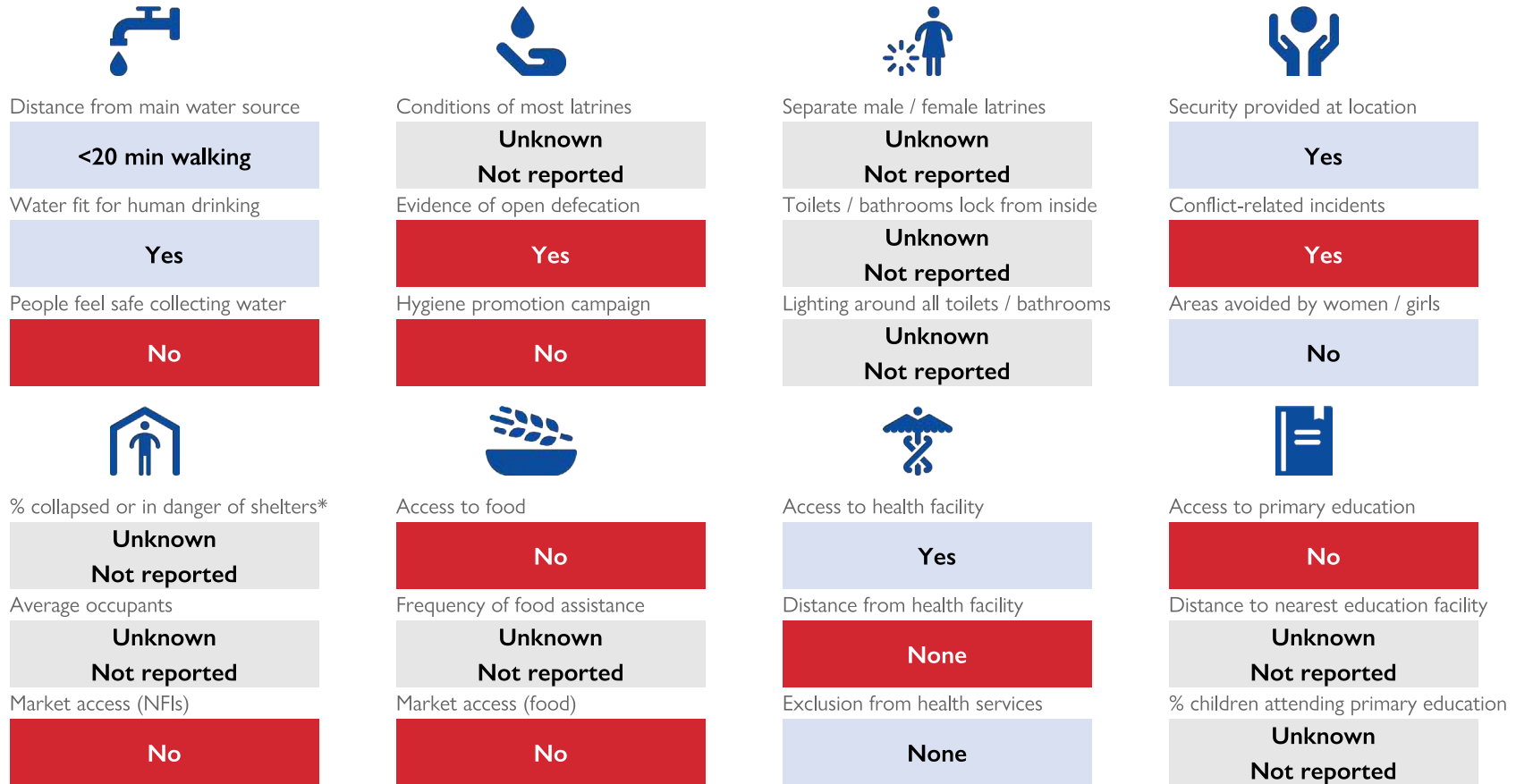
Main provider: NGO/INGO

Education

Type of facility: NA

Availability of learning supplies: NA

Availability of teachers: NA



*The share of collapsed and in danger of collapse shelters in the figure above refers to IDP/returnee shelters only.

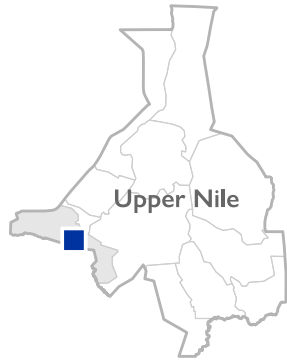
WASH

Connections to functioning pipelines:	No	
Main water purification method:	None	
Main water source for cooking / washing:	Lake/river	
Main water source for drinking:	Lake/river	
No. functioning boreholes:	0	Non-functioning: 0
Complaints about drinking water quality:	Yes	
Main problem with water:	Too far	
Type of toilet:	Open defecation	No. garbage disposal points: 0
Main garbage disposal method:	Burning	Is solid waste a problem? Unknown

Shelter / NFIs

Main shelter type:	Temporary shelter (Rakooba)
Shelter materials available in nature:	Poles, Rope, Grass
Shelter mat. available from local market:	Bamboo, Grass
Three most needed NFIs:	Emergency shelter kits, Hygiene kits, Mosquito nets
Food	
Groups struggling most with food access:	NA
Main source of food:	Bought with cash from market
Reason for lack of market access:	Distance

Adedhyang



Location SSID: ssid_SS0710_0015
 Postcode: SS071004
 Accessibility: Accessible by foot
 Community Leader: Yes
 Registration: Yes, paper-based
 Who is being registered: Returnees only

IDPs (not prev. abroad)	0%
IDPs (prev. abroad)	0%
Returnees (internal)	100%
Returnees (abroad)	0%

No. IDPs: 0

Households: 0

Reason for displacement: NA

Origin of largest IDP group:

NA, NA

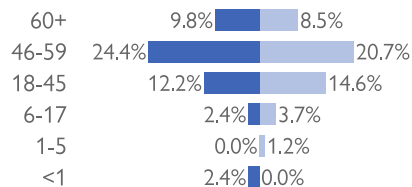
Origin of 2nd largest IDP group:

NA, NA

No. returnees: 82

Households: 17

Reason for displacement: Conflict



Female
Male

Mobility (IDPs)

Date of arrival of first IDP group: 2019-08-23

Date of arrival of last IDP group: 2019-08-23

Have the IDPs been displaced previously? No

Three main reasons preventing the majority of IDPs from returning:

Accessibility, Lack of food, House damaged/destroyed

Mobility (returnees)

Date of return of first returnee group: 2018-01-18

Date of return of last returnee group: 2019-05-09

Are there people displaced from this village / neighbourhood who have not returned yet? Yes

Special needs

No. pregnant women: 0

No. breastfeeding mothers: 0

Total number of individuals with special needs: 19

Special needs include pregnant and breastfeeding women, separated, orphaned and unaccompanied children, persons with mental or physical disabilities, persons with chronic diseases or serious medical conditions and old people without caregivers.

Protection

Main security provider in the village / neighbourhood: Local Authorities

Health

Most common concern: Malaria

Main provider: NA

Education

Type of facility: NA

Availability of learning supplies: NA

Availability of teachers: NA



Distance from main water source

>20 min walking

Water fit for human drinking

Yes

People feel safe collecting water

No



% collapsed or in danger of shelters*

**Unknown
Not reported**

Average occupants

**Unknown
Not reported**

Market access (NFIs)

No



Conditions of most latrines

**Unknown
Not reported**

Evidence of open defecation

Yes

Hygiene promotion campaign

Yes



Access to food

No

Frequency of food assistance

**Unknown
Not reported**

Market access (food)

No



Separate male / female latrines

**Unknown
Not reported**

Toilets / bathrooms lock from inside

**Unknown
Not reported**

Lighting around all toilets / bathrooms

**Unknown
Not reported**



Access to health facility

No

Distance from health facility

**Unknown
Not reported**

Exclusion from health services

**Unknown
Not reported**



Security provided at location

Yes

Conflict-related incidents

No

Areas avoided by women / girls

No



Access to primary education

No

Distance to nearest education facility

**Unknown
Not reported**

% children attending primary education

**Unknown
Not reported**

*The share of collapsed and in danger of collapse shelters in the figure above refers to IDP/returnee shelters only.

WASH

Connections to functioning pipelines:	No
Main water purification method:	None
Main water source for cooking / washing:	Lake/river
Main water source for drinking:	Lake/river
No. functioning boreholes:	1
	Non-functioning: 1
Complaints about drinking water quality:	Yes
Main problem with water:	Suspended Solids
Type of toilet:	Open defecation
	No. garbage disposal points: 0
Main garbage disposal method:	No waste disposal
	Is solid waste a problem? Yes

Shelter / NFIs

Main shelter type:	Temporary shelter (Rakooba)
Shelter materials available in nature:	Poles, Bamboo, Rope, Grass
Shelter mat. available from local market:	Poles, Bamboo, Rope, Grass
Three most needed NFIs:	Emergency shelter kits, Bedding sets, Mosquito nets

Food

Groups struggling most with food access:	NA
Main source of food:	Bought with cash from market
Reason for lack of market access:	Distance

Dolep Hill



Location SSID: ssid_SS0710_0001

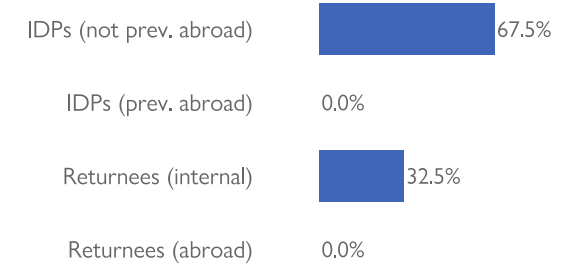
Postcode: SS071004

Accessibility: Accessible by foot

Community Leader: Yes

Registration: Yes, paper-based

Who is being registered: IDPs, returnees and host community



No. IDPs: 1281

Households: 324

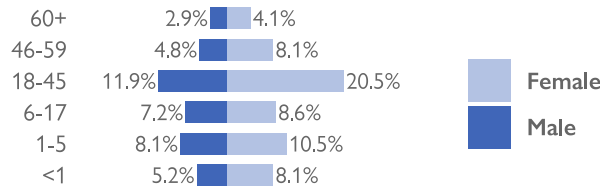
Reason for displacement: Conflict

Origin of largest IDP group:

Upper Nile, Panyikang

Origin of 2nd largest IDP group:

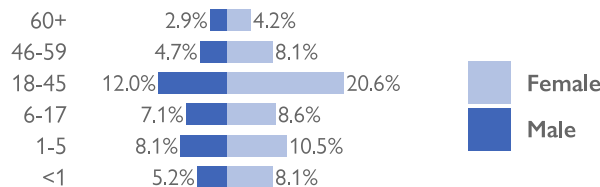
NA, NA



No. returnees: 618

Households: 123

Reason for displacement: Conflict



Mobility (IDPs)

Date of arrival of first IDP group: NA

Date of arrival of last IDP group: NA

Have the IDPs been displaced previously? No

Three main reasons preventing the majority of IDPs from returning:

Accessibility, Lack of food, House damaged/destroyed

Mobility (returnees)

Date of return of first returnee group: 2017-01-18

Date of return of last returnee group: 2019-05-09

Are there people displaced from this village / neighbourhood who have not returned yet? Yes

Special needs

No. pregnant women: 20

No. breastfeeding mothers: 46

Total number of individuals with special needs: 150

Special needs include pregnant and breastfeeding women, separated, orphaned and unaccompanied children, persons with mental or physical disabilities, persons with chronic diseases or serious medical conditions and old people without caregivers.

Protection

Main security provider in the village / neighbourhood: Local Authorities

Health

Most common concern: Malaria

Main provider: NGO/INGO

Education

Type of facility: Formal Primary Education

Availability of learning supplies: Yes

Availability of teachers: Yes



Distance from main water source

<20 min walking

Water fit for human drinking

**Unknown
Not reported**

People feel safe collecting water

Yes



% collapsed or in danger of shelters*

**Unknown
Not reported**

Average occupants

**Unknown
Not reported**

Market access (NFIs)

Yes



Conditions of most latrines

Not so good

Evidence of open defecation

Yes

Hygiene promotion campaign

Yes



Access to food

Yes offsite

Frequency of food assistance

**Unknown
Not reported**

Market access (food)

Yes



Separate male / female latrines

**Unknown
Not reported**

Toilets / bathrooms lock from inside

Yes

Lighting around all toilets / bathrooms

Yes



Access to health facility

Yes

Distance from health facility

On-site (>3 km)

Exclusion from health services

None



Security provided at location

Yes

Conflict-related incidents

No

Areas avoided by women / girls

Yes



Access to primary education

Yes

Distance to nearest education facility

1-2 km

% children attending primary education

25-50%

*The share of collapsed and in danger of collapse shelters in the figure above refers to IDP/returnee shelters only.

WASH

Connections to functioning pipelines: No

Main water purification method: Boiling

Main water source for cooking / washing: Hand Pumps

Main water source for drinking: Hand Pumps

No. functioning boreholes: 0

Non-functioning: 0

Complaints about drinking water quality: Unknown

Main problem with water: NA

Type of toilet: Latrines

No. garbage disposal points: 0

Main garbage disposal method: Burning

Is solid waste a problem? Yes

Shelter / NFIs

Main shelter type: Tukul

Shelter materials available in nature: Poles, Bamboo, Rope, Grass

Shelter mat. available from local market: Poles, Bamboo, Rope, Grass

Three most needed NFIs:

Emergency shelter kits, Kitchen sets, Bedding sets

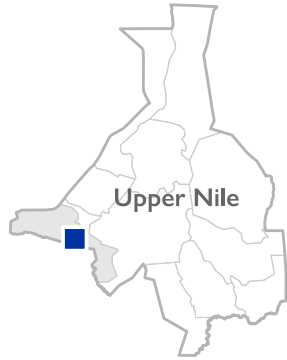
Food

Groups struggling most with food access: IDPs, Returnees, Host community

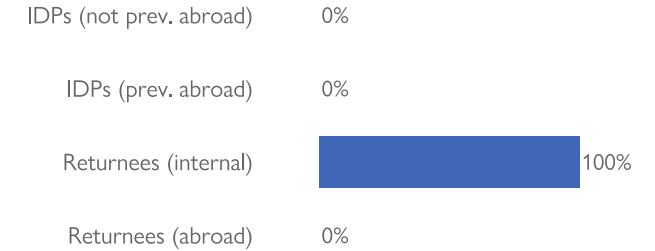
Main source of food: Bought with cash from market

Reason for lack of market access: NA

Pakan



Location SSID: ssid_SS0710_0011
 Postcode: SS071004
 Accessibility: Accessible by foot
 Community Leader: Yes
 Registration: Unknown
 Who is being registered: NA



No. IDPs: 0

Households: 0

Reason for displacement: NA

Origin of largest IDP group:

NA, NA

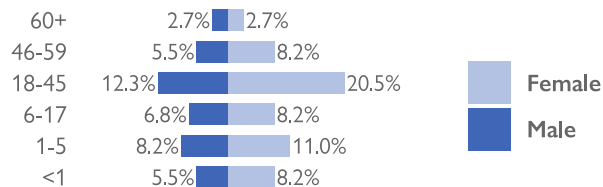
Origin of 2nd largest IDP group:

NA, NA

No. returnees: 73

Households: 14

Reason for displacement: Conflict



Mobility (IDPs)

Date of arrival of first IDP group: NA

Date of arrival of last IDP group: NA

Have the IDPs been displaced previously? No

Three main reasons preventing the majority of IDPs from returning:

Lack of food, House damaged/destroyed, Lack of safety

Mobility (returnees)

Date of return of first returnee group: 2017-07-08

Date of return of last returnee group: 2019-05-10

Are there people displaced from this village / neighbourhood who have not returned yet? Yes

Special needs

No. pregnant women: 0

No. breastfeeding mothers: 0

Total number of individuals with special needs: 26

Special needs include pregnant and breastfeeding women, separated, orphaned and unaccompanied children, persons with mental or physical disabilities, persons with chronic diseases or serious medical conditions and old people without caregivers.

Protection

Main security provider in the village / neighbourhood: Local Authorities

Health

Most common concern: Malaria

Main provider: NA

Education

Type of facility: NA

Availability of learning supplies: NA

Availability of teachers: NA



Distance from main water source

>20 min walking

Water fit for human drinking

Yes

People feel safe collecting water

No



% collapsed or in danger of shelters*

>75%

Average occupants

1-4

Market access (NFIs)

No



Conditions of most latrines

**Unknown
Not reported**

Evidence of open defecation

Yes

Hygiene promotion campaign

Yes



Access to food

Yes onsite

Frequency of food assistance

**Unknown
Not reported**

Market access (food)

No



Separate male / female latrines

**Unknown
Not reported**

Toilets / bathrooms lock from inside

**Unknown
Not reported**

Lighting around all toilets / bathrooms

**Unknown
Not reported**



Access to health facility

No

Distance from health facility

**Unknown
Not reported**

Exclusion from health services

**Unknown
Not reported**



Security provided at location

Yes

Conflict-related incidents

No

Areas avoided by women / girls

No



Access to primary education

No

Distance to nearest education facility

**Unknown
Not reported**

% children attending primary education

**Unknown
Not reported**

*The share of collapsed and in danger of collapse shelters in the figure above refers to IDP/returnee shelters only.

WASH

Connections to functioning pipelines: No

Main water purification method: None

Main water source for cooking / washing: Lake/river

Main water source for drinking: Lake/river

No. functioning boreholes: 0

Non-functioning: 0

Complaints about drinking water quality: No

Main problem with water: NA

Type of toilet: Open defecation

No. garbage disposal points: 0

Main garbage disposal method: Burning

Is solid waste a problem? Yes

Shelter / NFIs

Main shelter type: Temporary shelter (Rakooba)

Shelter materials available in nature: Poles, Rope, Grass

Shelter mat. available from local market: Poles, Rope, Grass

Three most needed NFIs:

Emergency shelter kits, Kitchen sets, Bedding sets

Food

Groups struggling most with food access: Returnees

Main source of food: Bought with cash from market

Reason for lack of market access: Distance

Ashlag



Location SSID: ssid_SS0711_0038

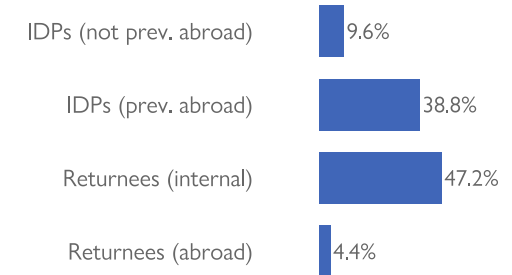
Postcode: SS071101

Accessibility: Accessible by car

Community Leader: Yes

Registration: No

Who is being registered: NA



No. IDPs: 121

Households: 24

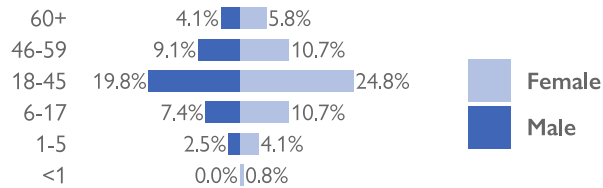
Reason for displacement: Conflict

Origin of largest IDP group:

Upper Nile, Renk

Origin of 2nd largest IDP group:

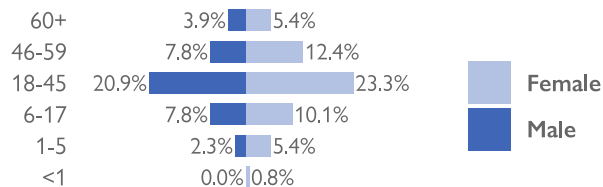
NA, NA



No. returnees: 129

Households: 26

Reason for displacement: Conflict



Mobility (IDPs)

Date of arrival of first IDP group: 2016-05-12

Date of arrival of last IDP group: 2018-07-05

Have the IDPs been displaced previously? No

Three main reasons preventing the majority of IDPs from returning:

Lack of food, No livelihood, Basic infrastructures damaged/flooded

Mobility (returnees)

Date of return of first returnee group: 2015-10-06

Date of return of last returnee group: 2019-01-06

Are there people displaced from this village / neighbourhood who have not returned yet? Yes

Special needs

No. pregnant women: 2

No. breastfeeding mothers: 21

Total number of individuals with special needs: 52

Special needs include pregnant and breastfeeding women, separated, orphaned and unaccompanied children, persons with mental or physical disabilities, persons with chronic diseases or serious medical conditions and old people without caregivers.

Protection

Main security provider in the village / neighbourhood: Local Authorities

Health

Most common concern: Malaria

Main provider: NA

Education

Type of facility: Formal Primary Education

Availability of learning supplies: No

Availability of teachers: No



Distance from main water source

Unknown
Not reported

Water fit for human drinking

No

People feel safe collecting water

Yes



Conditions of most latrines

Unknown
Not reported

Evidence of open defecation

Yes

Hygiene promotion campaign

No



Separate male / female latrines

Unknown
Not reported

Toilets / bathrooms lock from inside

Unknown
Not reported

Lighting around all toilets / bathrooms

Unknown
Not reported



Security provided at location

Yes

Conflict-related incidents

No

Areas avoided by women / girls

No



% collapsed or in danger of shelters*

Unknown
Not reported

Average occupants

Unknown
Not reported

Market access (NFIs)

No



Access to food

Yes onsite

Frequency of food assistance

Unknown
Not reported

Market access (food)

No



Access to health facility

No

Distance from health facility

Unknown
Not reported

Exclusion from health services

Unknown
Not reported



Access to primary education

Yes

Distance to nearest education facility

>10 km

% children attending primary education

<25%

*The share of collapsed and in danger of collapse shelters in the figure above refers to IDP/returnee shelters only.

WASH

Connections to functioning pipelines: No

Main water purification method: None

Main water source for cooking / washing: Lake/river

Main water source for drinking: Lake/river

No. functioning boreholes: 0

Non-functioning: 0

Complaints about drinking water quality: Yes

Main problem with water: Too far

Type of toilet: Open defecation

No. garbage disposal points: 0

Main garbage disposal method: Burning

Is solid waste a problem? No

Shelter / NFIs

Main shelter type: Tukul

Shelter materials available in nature: Poles, Grass

Shelter mat. available from local market: None

Three most needed NFIs:

Bedding sets, Mosquito nets, Adult Clothing

Food

Groups struggling most with food access: IDPs, Returnees

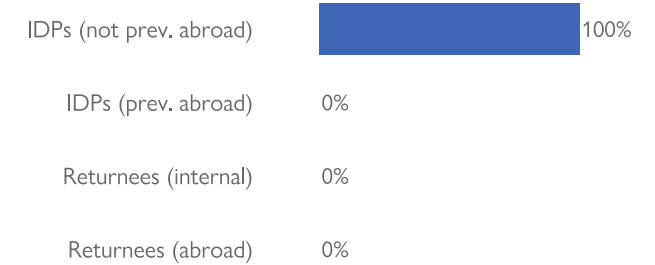
Main source of food: Bought with cash from market

Reason for lack of market access: Distance

Geiger



Location SSID: ssid_SS0711_0005
 Postcode: SS071101
 Accessibility: Accessible by car
 Community Leader: No
 Registration: Yes, paper-based
 Who is being registered: IDPs only



No. IDPs: 4501

Households: 900

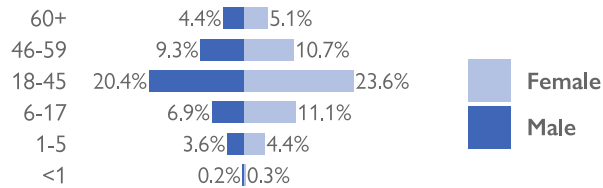
Reason for displacement: Conflict

Origin of largest IDP group:

Upper Nile, Maban

Origin of 2nd largest IDP group:

NA, NA



No. returnees: 0

Households: 0

Reason for displacement: NA

Mobility (IDPs)

Date of arrival of first IDP group: 2015-07-17

Date of arrival of last IDP group: 2019-02-21

Have the IDPs been displaced previously? Yes

Three main reasons preventing the majority of IDPs from returning:

Accessibility, Lack of food, Lack of safety

Mobility (returnees)

Date of return of first returnee group: NA

Date of return of last returnee group: NA

Are there people displaced from this village / neighbourhood who have not returned yet? No

Special needs

No. pregnant women: 45

No. breastfeeding mothers: 50

Total number of individuals with special needs: 283

Special needs include pregnant and breastfeeding women, separated, orphaned and unaccompanied children, persons with mental or physical disabilities, persons with chronic diseases or serious medical conditions and old people without caregivers.

Protection

Main security provider in the village / neighbourhood: Local Authorities

Health

Most common concern: Diarrhea

Main provider: Government

Education

Type of facility: Temporary Learning Spaces

Availability of learning supplies: No

Availability of teachers: No



Distance from main water source

>20 min walking

Water fit for human drinking

Yes

People feel safe collecting water

Yes



% collapsed or in danger of shelters*

10-25%

Average occupants

5-6

Market access (NFIs)

No



Conditions of most latrines

**Unknown
Not reported**

Evidence of open defecation

Yes

Hygiene promotion campaign

No



Access to food

Yes offsite

Frequency of food assistance

**Unknown
Not reported**

Market access (food)

No



Separate male / female latrines

**Unknown
Not reported**

Toilets / bathrooms lock from inside

**Unknown
Not reported**

Lighting around all toilets / bathrooms

**Unknown
Not reported**



Access to health facility

Yes

Distance from health facility

On-site (>3 km)

Exclusion from health services

None



Security provided at location

Yes

Conflict-related incidents

No

Areas avoided by women / girls

Yes



Access to primary education

Yes

Distance to nearest education facility

1-2 km

% children attending primary education

<25%

*The share of collapsed and in danger of collapse shelters in the figure above refers to IDP/returnee shelters only.

WASH

Connections to functioning pipelines: No

Main water purification method: None

Main water source for cooking / washing: Hand Pumps

Main water source for drinking: Hand Pumps

No. functioning boreholes: 6

Non-functioning: 2

Complaints about drinking water quality: Yes

Main problem with water: Long queue

Type of toilet: Open defecation

No. garbage disposal points: 0

Main garbage disposal method: No waste disposal

Is solid waste a problem? Yes

Shelter / NFIs

Main shelter type: Tukul

Shelter materials available in nature: Poles, Rope, Grass

Shelter mat. available from local market: Poles, Rope, Grass

Three most needed NFIs:

Emergency shelter kits, Bedding sets, Hygiene kits

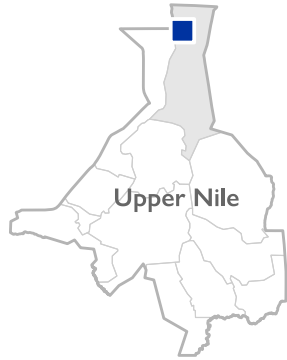
Food

Groups struggling most with food access: IDPs, Host community

Main source of food: Cultivation/Sale of livestock

Reason for lack of market access: Due to Conflict

Gospami



Location SSID: ssid_SS0711_0039

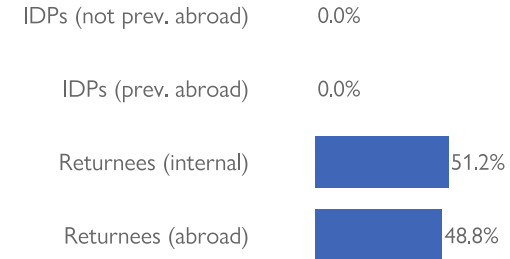
Postcode: SS071101

Accessibility: Accessible by foot

Community Leader: Yes

Registration: Unknown

Who is being registered: NA



No. IDPs: 0

Households: 0

Reason for displacement: Conflict

Origin of largest IDP group:

Upper Nile, Renk

Origin of 2nd largest IDP group:

NA, NA

Mobility (IDPs)

Date of arrival of first IDP group: NA

Date of arrival of last IDP group: NA

Have the IDPs been displaced previously? No

Three main reasons preventing the majority of IDPs from returning:

Nothing

Mobility (returnees)

Date of return of first returnee group: 2016-05-16

Date of return of last returnee group: 2019-02-12

Are there people displaced from this village / neighbourhood who have not returned yet? Yes

Special needs

No. pregnant women: 0

No. breastfeeding mothers: 0

Total number of individuals with special needs: 53

Special needs include pregnant and breastfeeding women, separated, orphaned and unaccompanied children, persons with mental or physical disabilities, persons with chronic diseases or serious medical conditions and old people without caregivers.

Protection

Main security provider in the village / neighbourhood: NA

Health

Most common concern: Malaria

Main provider: NA

Education

Type of facility: NA

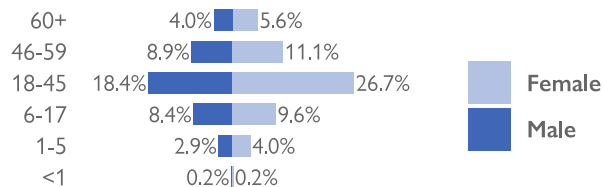
Availability of learning supplies: NA

Availability of teachers: NA

No. returnees: 2249

Households: 450

Reason for displacement: Conflict





Distance from main water source

>20 min walking

Water fit for human drinking

No

People feel safe collecting water

Yes



% collapsed or in danger of shelters*

Unknown
Not reported

Average occupants

Unknown
Not reported

Market access (NFIs)

Unknown
Not reported



Conditions of most latrines

Unknown
Not reported

Evidence of open defecation

Yes

Hygiene promotion campaign

No



Access to food

Yes offsite

Frequency of food assistance

Unknown
Not reported

Market access (food)

Yes



Separate male / female latrines

Unknown
Not reported

Toilets / bathrooms lock from inside

Unknown
Not reported

Lighting around all toilets / bathrooms

Unknown
Not reported



Access to health facility

No

Distance from health facility

Unknown
Not reported

Exclusion from health services

Unknown
Not reported



Security provided at location

Unknown
Not reported

Conflict-related incidents

Unknown
Not reported

Areas avoided by women / girls

No



Access to primary education

No

Distance to nearest education facility

Unknown
Not reported

% children attending primary education

Unknown
Not reported

*The share of collapsed and in danger of collapse shelters in the figure above refers to IDP/returnee shelters only.

WASH

Connections to functioning pipelines: Unknown
Main water purification method: Unknown
Main water source for cooking / washing: Ponds/canals
Main water source for drinking: Unprotected well
No. functioning boreholes: 2
Complaints about drinking water quality: Yes
Main problem with water: Odor/smell
Type of toilet: Open defecation
Main garbage disposal method: Unknown

Non-functioning: 10
No. garbage disposal points: 0
Is solid waste a problem? Unknown

Shelter / NFIs

Main shelter type: Tukul
Shelter materials available in nature: Grass
Shelter mat. available from local market: Rope
Three most needed NFIs:
Emergency shelter kits, Hygiene kits, Mosquito nets

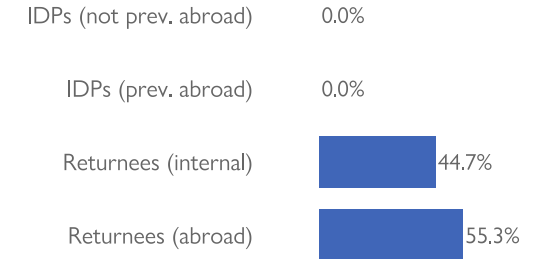
Food

Groups struggling most with food access: Returnees, Host community
Main source of food: Cultivation/Sale of livestock
Reason for lack of market access: NA

Haliga



Location SSID: ssid_SS0711_0007
 Postcode: SS071101
 Accessibility: Accessible by car
 Community Leader: Yes
 Registration: Yes, paper-based
 Who is being registered: Returnees only



No. IDPs: 0

Households: 0

Reason for displacement: NA

Origin of largest IDP group:

NA, NA

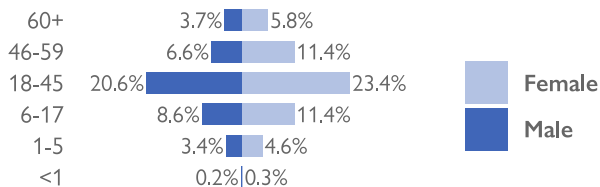
Origin of 2nd largest IDP group:

NA, NA

No. returnees: 3501

Households: 700

Reason for displacement: Conflict



Mobility (IDPs)

Date of arrival of first IDP group: 2019-08-21

Date of arrival of last IDP group: 2019-08-21

Have the IDPs been displaced previously? No

Three main reasons preventing the majority of IDPs from returning:

Accessibility, Lack of food, House damaged/destroyed

Mobility (returnees)

Date of return of first returnee group: 2015-08-11

Date of return of last returnee group: 2017-05-12

Are there people displaced from this village / neighbourhood who have not returned yet? Yes

Special needs

No. pregnant women: 0

No. breastfeeding mothers: 0

Total number of individuals with special needs: 321

Special needs include pregnant and breastfeeding women, separated, orphaned and unaccompanied children, persons with mental or physical disabilities, persons with chronic diseases or serious medical conditions and old people without caregivers.

Protection

Main security provider in the village / neighbourhood: Local Authorities

Health

Most common concern: Diarrhea

Main provider: NGO/INGO

Education

Type of facility: Formal Primary Education

Availability of learning supplies: Yes

Availability of teachers: Yes



Distance from main water source

>20 min walking

Water fit for human drinking

Yes

People feel safe collecting water

Yes



% collapsed or in danger of shelters*

**Unknown
Not reported**

Average occupants

**Unknown
Not reported**

Market access (NFIs)

Yes



Conditions of most latrines

**Unknown
Not reported**

Evidence of open defecation

Yes

Hygiene promotion campaign

Yes



Access to food

Yes onsite

Frequency of food assistance

**Unknown
Not reported**

Market access (food)

Yes



Separate male / female latrines

**Unknown
Not reported**

Toilets / bathrooms lock from inside

**Unknown
Not reported**

Lighting around all toilets / bathrooms

**Unknown
Not reported**



Access to health facility

Yes

Distance from health facility

On-site (<3 km)

Exclusion from health services

None



Security provided at location

Yes

Conflict-related incidents

No

Areas avoided by women / girls

No



Access to primary education

Yes

Distance to nearest education facility

<1 km

% children attending primary education

51-75%

*The share of collapsed and in danger of collapse shelters in the figure above refers to IDP/returnee shelters only.

WASH

Connections to functioning pipelines: No

Main water purification method: Filtering

Main water source for cooking / washing: Lake/river

Main water source for drinking: Lake/river

No. functioning boreholes: 0

Non-functioning: 0

Complaints about drinking water quality: Yes

Main problem with water: Taste

Type of toilet: Open defecation

No. garbage disposal points: 10

Main garbage disposal method: Burning

Is solid waste a problem? No

Shelter / NFIs

Main shelter type: Tukul

Shelter materials available in nature: Poles, Bamboo, Rope, Grass

Shelter mat. available from local market: Poles, Bamboo, Rope, Grass

Three most needed NFIs:

Hygiene kits, Adult clothing, Child Clothing

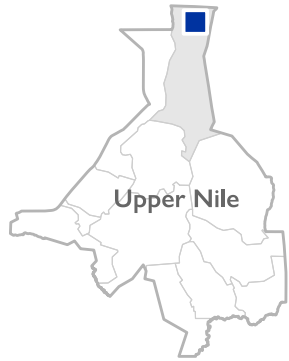
Food

Groups struggling most with food access: IDPs, Returnees, Host community

Main source of food: Cultivation/Sale of livestock

Reason for lack of market access: NA

Jarbenna



Location SSID: ssid_SS0711_0040

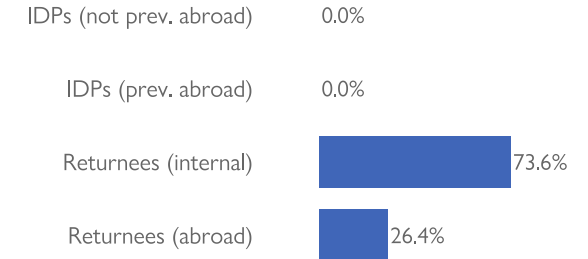
Postcode: SS071101

Accessibility: Accessible by foot

Community Leader: Yes

Registration: Yes, paper-based

Who is being registered: IDPs, returnees and host community



No. IDPs: 0

Households: 0

Reason for displacement: NA

Origin of largest IDP group:

NA, NA

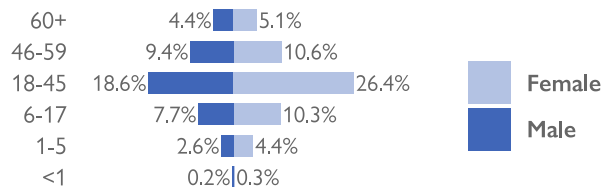
Origin of 2nd largest IDP group:

NA, NA

No. returnees: 3791

Households: 758

Reason for displacement: Conflict



Mobility (IDPs)

Date of arrival of first IDP group: NA

Date of arrival of last IDP group: NA

Have the IDPs been displaced previously? No

Three main reasons preventing the majority of IDPs from returning:

Lack of food, House damaged/destroyed, Lack of safety

Mobility (returnees)

Date of return of first returnee group: 2015-08-12

Date of return of last returnee group: 2019-03-15

Are there people displaced from this village / neighbourhood who have not returned yet? Yes

Special needs

No. pregnant women: 0

No. breastfeeding mothers: 0

Total number of individuals with special needs: 116

Special needs include pregnant and breastfeeding women, separated, orphaned and unaccompanied children, persons with mental or physical disabilities, persons with chronic diseases or serious medical conditions and old people without caregivers.

Protection

Main security provider in the village / neighbourhood: Police militia

Health

Most common concern: Malaria

Main provider: Government

Education

Type of facility: NA

Availability of learning supplies: NA

Availability of teachers: NA



Distance from main water source

>20 min walking

Water fit for human drinking

Yes

People feel safe collecting water

No



% collapsed or in danger of shelters*

**Unknown
Not reported**

Average occupants

**Unknown
Not reported**

Market access (NFIs)

No



Conditions of most latrines

**Unknown
Not reported**

Evidence of open defecation

Yes

Hygiene promotion campaign

No



Access to food

Yes onsite

Frequency of food assistance

**Unknown
Not reported**

Market access (food)

Yes



Separate male / female latrines

**Unknown
Not reported**

Toilets / bathrooms lock from inside

**Unknown
Not reported**

Lighting around all toilets / bathrooms

**Unknown
Not reported**



Access to health facility

Yes

Distance from health facility

On-site (<3 km)

Exclusion from health services

None



Security provided at location

Yes

Conflict-related incidents

Yes

Areas avoided by women / girls

No



Access to primary education

No

Distance to nearest education facility

**Unknown
Not reported**

% children attending primary education

**Unknown
Not reported**

*The share of collapsed and in danger of collapse shelters in the figure above refers to IDP/returnee shelters only.

WASH

Connections to functioning pipelines: No
Main water purification method: None
Main water source for cooking / washing: Ponds/canals
Main water source for drinking: Ponds/canals
No. functioning boreholes: 1
Complaints about drinking water quality: Yes
Main problem with water: Too far
Type of toilet: Open defecation
Main garbage disposal method: Burning

Non-functioning: 3
No. garbage disposal points: 0
Is solid waste a problem? No

Shelter / NFIs

Main shelter type: Tukul
Shelter materials available in nature: Rope, Grass
Shelter mat. available from local market: Rope, Grass
Three most needed NFIs:
Mosquito nets, Child Clothing

Food

Groups struggling most with food access: IDPs, Returnees, Host community
Main source of food: Bought with cash from market
Reason for lack of market access: NA

Khor Leng Pakuo



Location SSID: ssid_SS0711_0041

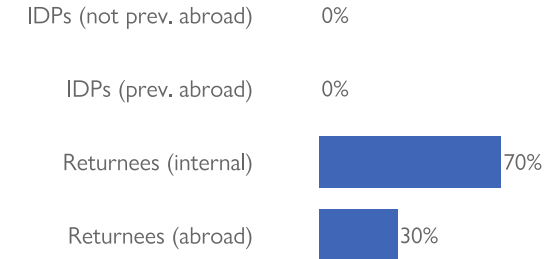
Postcode: SS071101

Accessibility: Accessible by foot

Community Leader: Unknown

Registration: Yes, paper-based

Who is being registered: IDPs, returnees and host community



No. IDPs: 0

Households: 0

Reason for displacement: NA

Origin of largest IDP group:

NA, NA

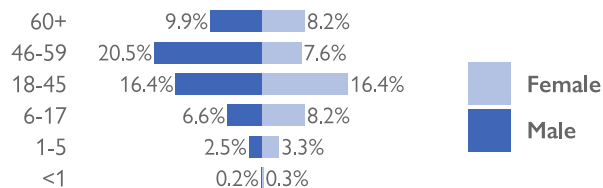
Origin of 2nd largest IDP group:

NA, NA

No. returnees: 609

Households: 100

Reason for displacement: Conflict



Mobility (IDPs)

Date of arrival of first IDP group: 2015-06-15

Date of arrival of last IDP group: 2019-02-12

Have the IDPs been displaced previously? Yes

Three main reasons preventing the majority of IDPs from returning:

Lack of food, House damaged/destroyed, Lack of safety

Mobility (returnees)

Date of return of first returnee group: 2015-06-15

Date of return of last returnee group: 2019-02-12

Are there people displaced from this village / neighbourhood who have not returned yet? Yes

Special needs

No. pregnant women: 0

No. breastfeeding mothers: 0

Total number of individuals with special needs: 70

Special needs include pregnant and breastfeeding women, separated, orphaned and unaccompanied children, persons with mental or physical disabilities, persons with chronic diseases or serious medical conditions and old people without caregivers.

Protection

Main security provider in the village / neighbourhood: Community Leaders

Health

Most common concern: Malaria

Main provider: NGO/INGO

Education

Type of facility: Temporary Learning Spaces

Availability of learning supplies: Yes

Availability of teachers: Yes



Distance from main water source

>20 min walking

Water fit for human drinking

Yes

People feel safe collecting water

Yes



% collapsed or in danger of shelters*

25-50%

Average occupants

5-6

Market access (NFIs)

Yes



Conditions of most latrines

**Unknown
Not reported**

Evidence of open defecation

Yes

Hygiene promotion campaign

Yes



Access to food

Yes onsite

Frequency of food assistance

**Unknown
Not reported**

Market access (food)

Yes



Separate male / female latrines

**Unknown
Not reported**

Toilets / bathrooms lock from inside

**Unknown
Not reported**

Lighting around all toilets / bathrooms

**Unknown
Not reported**



Access to health facility

Yes

Distance from health facility

Off-site (<3 km)

Exclusion from health services

None



Security provided at location

Yes

Conflict-related incidents

No

Areas avoided by women / girls

Yes



Access to primary education

Yes

Distance to nearest education facility

1-2 km

% children attending primary education

<25%

*The share of collapsed and in danger of collapse shelters in the figure above refers to IDP/returnee shelters only.

WASH

Connections to functioning pipelines: No

Main water purification method: Filtering

Main water source for cooking / washing: Ponds/canals

Main water source for drinking: Hand Pumps

No. functioning boreholes: 0

Non-functioning: 0

Complaints about drinking water quality: Yes

Main problem with water: Taste

Type of toilet: Open defecation

No. garbage disposal points: 0

Main garbage disposal method: Garbage pit

Is solid waste a problem? No

Shelter / NFIs

Main shelter type: Tukul

Shelter materials available in nature: Poles, Rope, Grass

Shelter mat. available from local market: Poles, Rope, Grass

Three most needed NFIs:

Emergency shelter kits, Kitchen sets, Hygiene kits

Food

Groups struggling most with food access: IDPs, Returnees, Host community

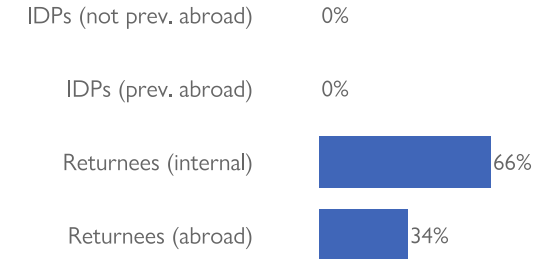
Main source of food: Cultivation/Sale of livestock

Reason for lack of market access: NA

Khor Leng Thoyee



Location SSID: ssid_SS0711_0042
 Postcode: SS071101
 Accessibility: Accessible by other means of transport
 Community Leader: Yes
 Registration: Yes, paper-based
 Who is being registered: Returnees only



No. IDPs: 0

Households: 0

Reason for displacement: NA

Origin of largest IDP group:

NA, NA

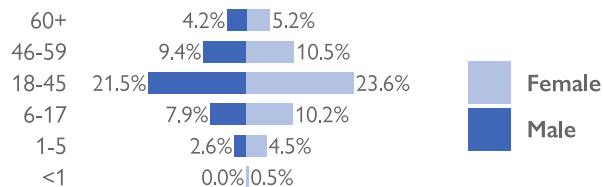
Origin of 2nd largest IDP group:

NA, NA

No. returnees: 382

Households: 76

Reason for displacement: Conflict



Mobility (IDPs)

Date of arrival of first IDP group: 2019-08-16

Date of arrival of last IDP group: 2019-08-16

Have the IDPs been displaced previously? No

Three main reasons preventing the majority of IDPs from returning:

Lack of food, House damaged/destroyed, Lack of safety

Mobility (returnees)

Date of return of first returnee group: 2015-06-17

Date of return of last returnee group: 2019-05-03

Are there people displaced from this village / neighbourhood who have not returned yet? Yes

Special needs

No. pregnant women: 0

No. breastfeeding mothers: 0

Total number of individuals with special needs: 56

Special needs include pregnant and breastfeeding women, separated, orphaned and unaccompanied children, persons with mental or physical disabilities, persons with chronic diseases or serious medical conditions and old people without caregivers.

Protection

Main security provider in the village / neighbourhood: Community Leaders

Health

Most common concern: Malaria

Main provider: NGO/INGO

Education

Type of facility: Temporary Learning Spaces

Availability of learning supplies: Unknown

Availability of teachers: Yes



Distance from main water source

>20 min walking

Water fit for human drinking

Yes

People feel safe collecting water

Yes



% collapsed or in danger of shelters*

**Unknown
Not reported**

Average occupants

**Unknown
Not reported**

Market access (NFIs)

No



Conditions of most latrines

**Unknown
Not reported**

Evidence of open defecation

Yes

Hygiene promotion campaign

Yes



Access to food

Yes onsite

Frequency of food assistance

**Unknown
Not reported**

Market access (food)

Yes



Separate male / female latrines

**Unknown
Not reported**

Toilets / bathrooms lock from inside

**Unknown
Not reported**

Lighting around all toilets / bathrooms

**Unknown
Not reported**



Access to health facility

Yes

Distance from health facility

On-site (>3 km)

Exclusion from health services

None



Security provided at location

Yes

Conflict-related incidents

No

Areas avoided by women / girls

Yes



Access to primary education

Yes

Distance to nearest education facility

1-2 km

% children attending primary education

25-50%

*The share of collapsed and in danger of collapse shelters in the figure above refers to IDP/returnee shelters only.

WASH

Connections to functioning pipelines: No

Main water purification method: Filtering

Main water source for cooking / washing: Ponds/canals

Main water source for drinking: Hand Pumps

No. functioning boreholes: 2

Non-functioning: 5

Complaints about drinking water quality: Yes

Main problem with water: Insufficient amount

Type of toilet: Open defecation

No. garbage disposal points: 0

Main garbage disposal method: Burning

Is solid waste a problem? No

Shelter / NFIs

Main shelter type: Tukul

Shelter materials available in nature: Poles, Bamboo, Rope

Shelter mat. available from local market: Poles, Bamboo, Rope

Three most needed NFIs:

Emergency shelter kits, Kitchen sets, Bedding sets

Food

Groups struggling most with food access: Returnees, Host community

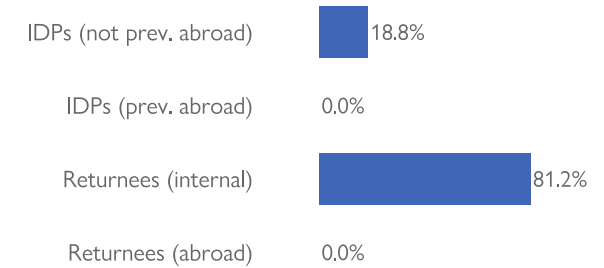
Main source of food: Cultivation/Sale of livestock

Reason for lack of market access: NA

Shawish



Location SSID: ssid_SS0711_0043
 Postcode: SS071101
 Accessibility: Accessible by car
 Community Leader: Unknown
 Registration: Yes, paper-based
 Who is being registered: Returnees only



No. IDPs: 135

Households: 27

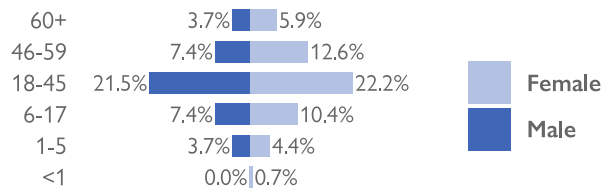
Reason for displacement: Conflict

Origin of largest IDP group:

Upper Nile, Renk

Origin of 2nd largest IDP group:

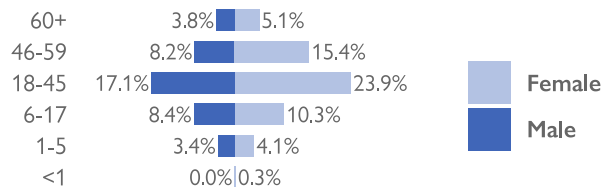
NA, NA



No. returnees: 585

Households: 109

Reason for displacement: Conflict



Mobility (IDPs)

Date of arrival of first IDP group: NA

Date of arrival of last IDP group: NA

Have the IDPs been displaced previously? Unknown

Three main reasons preventing the majority of IDPs from returning:

Accessibility, Lack of safety

Mobility (returnees)

Date of return of first returnee group: 2015-05-12

Date of return of last returnee group: 2018-08-13

Are there people displaced from this village / neighbourhood who have not returned yet? Yes

Special needs

No. pregnant women: 21

No. breastfeeding mothers: 19

Total number of individuals with special needs: 103

Special needs include pregnant and breastfeeding women, separated, orphaned and unaccompanied children, persons with mental or physical disabilities, persons with chronic diseases or serious medical conditions and old people without caregivers.

Protection

Main security provider in the village / neighbourhood: Unknown

Health

Most common concern: Respiratory infections

Main provider: NA

Education

Type of facility: Formal Primary Education

Availability of learning supplies: No

Availability of teachers: Yes



Distance from main water source

Unknown
Not reported

Water fit for human drinking

Yes

People feel safe collecting water

Yes



Conditions of most latrines

Unknown
Not reported

Evidence of open defecation

Yes

Hygiene promotion campaign

No



Separate male / female latrines

Unknown
Not reported

Toilets / bathrooms lock from inside

Unknown
Not reported

Lighting around all toilets / bathrooms

Unknown
Not reported



Security provided at location

Yes

Conflict-related incidents

No

Areas avoided by women / girls

No



% collapsed or in danger of shelters*

Unknown
Not reported

Average occupants

Unknown
Not reported

Market access (NFIs)

Unknown
Not reported



Access to food

Yes onsite

Frequency of food assistance

Unknown
Not reported

Market access (food)

Yes



Access to health facility

No

Distance from health facility

Unknown
Not reported

Exclusion from health services

Unknown
Not reported



Access to primary education

Yes

Distance to nearest education facility

>10 km

% children attending primary education

25-50%

*The share of collapsed and in danger of collapse shelters in the figure above refers to IDP/returnee shelters only.

WASH

Connections to functioning pipelines: Unknown

Main water purification method: Boiling

Main water source for cooking / washing: Hand Pumps

Main water source for drinking: Hand Pumps

No. functioning boreholes: 0

Non-functioning: 0

Complaints about drinking water quality: Yes

Main problem with water: Suspended Solids

Type of toilet: Open defecation

No. garbage disposal points: 0

Main garbage disposal method: Burning

Is solid waste a problem? Unknown

Shelter / NFIs

Main shelter type: Tukul

Shelter materials available in nature: Poles, Grass

Shelter mat. available from local market: Poles, Rope, Grass

Three most needed NFIs:

Mosquito nets, Adult clothing, Child Clothing

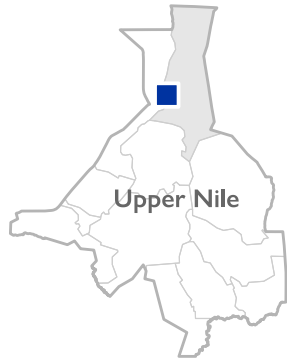
Food

Groups struggling most with food access: IDPs, Returnees, Host community

Main source of food: Cultivation/Sale of livestock

Reason for lack of market access: NA

Amolbok



Location SSID: ssid_SS0711_0003

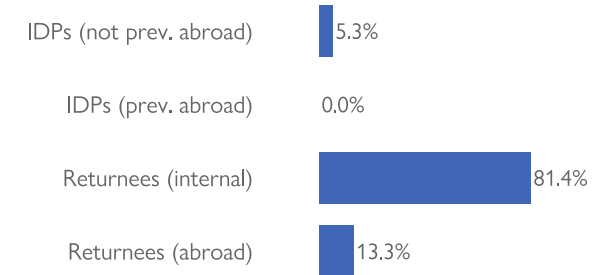
Postcode: SS071102

Accessibility: Accessible by car

Community Leader: Yes

Registration: No

Who is being registered: NA



No. IDPs: 57

Households: 11

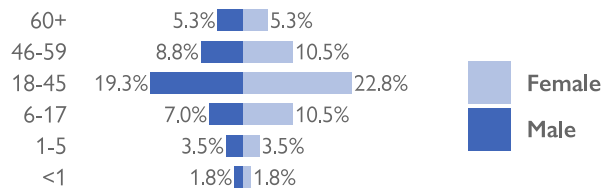
Reason for displacement: Conflict

Origin of largest IDP group:

Upper Nile, Renk

Origin of 2nd largest IDP group:

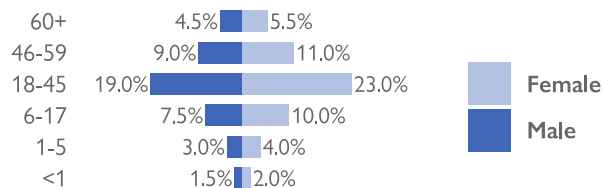
Upper Nile, Malakal



No. returnees: 1021

Households: 204

Reason for displacement: Conflict



Mobility (IDPs)

Date of arrival of first IDP group: 2014-09-20

Date of arrival of last IDP group: 2015-01-20

Have the IDPs been displaced previously? Yes

Three main reasons preventing the majority of IDPs from returning:

Lack of safety, No livelihood, Basic infrastructures damaged/flooded

Mobility (returnees)

Date of return of first returnee group: 2016-11-04

Date of return of last returnee group: 2019-02-15

Are there people displaced from this village / neighbourhood who have not returned yet? Yes

Special needs

No. pregnant women: 13

No. breastfeeding mothers: 13

Total number of individuals with special needs: 659

Special needs include pregnant and breastfeeding women, separated, orphaned and unaccompanied children, persons with mental or physical disabilities, persons with chronic diseases or serious medical conditions and old people without caregivers.

Protection

Main security provider in the village / neighbourhood: Police militia

Health

Most common concern: Complicated Pregnancy

Main provider: NGO/INGO

Education

Type of facility: Formal Primary Education

Availability of learning supplies: Yes

Availability of teachers: Yes



Distance from main water source

Unknown
Not reported

Water fit for human drinking

Yes

People feel safe collecting water

Yes



Conditions of most latrines

Unknown
Not reported

Evidence of open defecation

Yes

Hygiene promotion campaign

Yes



Separate male / female latrines

Unknown
Not reported

Toilets / bathrooms lock from inside

Unknown
Not reported

Lighting around all toilets / bathrooms

Unknown
Not reported



Security provided at location

Yes

Conflict-related incidents

Unknown
Not reported

Areas avoided by women / girls

No



% collapsed or in danger of shelters*

Unknown
Not reported

Average occupants

Unknown
Not reported

Market access (NFIs)

No



Access to food

Yes offsite

Frequency of food assistance

Unknown
Not reported

Market access (food)

No



Access to health facility

Yes

Distance from health facility

On-site (<3 km)

Exclusion from health services

None



Access to primary education

Yes

Distance to nearest education facility

1-2 km

% children attending primary education

25-50%

*The share of collapsed and in danger of collapse shelters in the figure above refers to IDP/returnee shelters only.

WASH

Connections to functioning pipelines: Unknown

Main water purification method: Unknown

Main water source for cooking / washing: Hand Pumps

Main water source for drinking: Tankers

No. functioning boreholes: 0

Non-functioning: 0

Complaints about drinking water quality: Yes

Main problem with water: Odor/smell

Type of toilet: Open defecation

No. garbage disposal points: 0

Main garbage disposal method: Burning

Is solid waste a problem? Yes

Shelter / NFIs

Main shelter type: Tukul

Shelter materials available in nature: Poles, Rope, Grass

Shelter mat. available from local market: Poles, Rope, Grass, None

Three most needed NFIs:

Bedding sets, Mosquito nets, Child Clothing

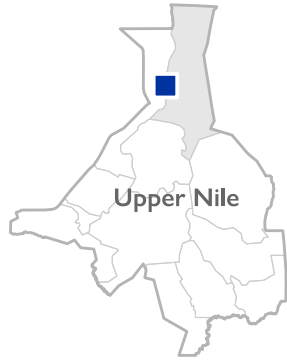
Food

Groups struggling most with food access: IDPs, Returnees, Host community

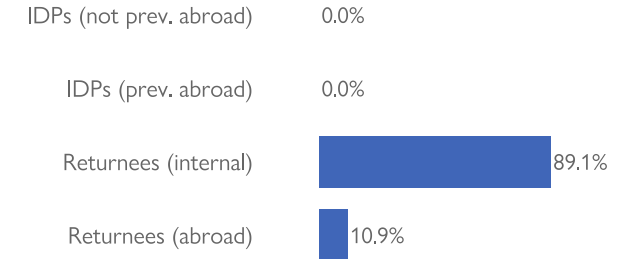
Main source of food: Cultivation/Sale of livestock

Reason for lack of market access: Distance

Banyjang



Location SSID: ssid_SS0711_0029
 Postcode: SS071102
 Accessibility: Accessible by car
 Community Leader: Yes
 Registration: No
 Who is being registered: NA



No. IDPs: 0

Households: 0

Reason for displacement: NA

Origin of largest IDP group:

NA, NA

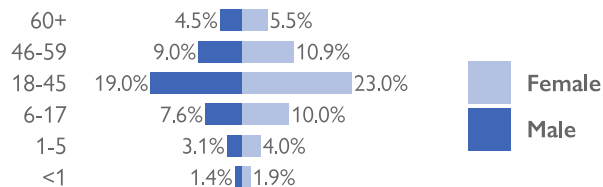
Origin of 2nd largest IDP group:

NA, NA

No. returnees: 421

Households: 84

Reason for displacement: Conflict



Mobility (IDPs)

Date of arrival of first IDP group: NA

Date of arrival of last IDP group: NA

Have the IDPs been displaced previously? Unknown

Three main reasons preventing the majority of IDPs from returning:

Lack of food, Lack of safety, No livelihood

Mobility (returnees)

Date of return of first returnee group: 2015-06-21

Date of return of last returnee group: 2019-01-01

Are there people displaced from this village / neighbourhood who have not returned yet? Yes

Special needs

No. pregnant women: 0

No. breastfeeding mothers: 0

Total number of individuals with special needs: 84

Special needs include pregnant and breastfeeding women, separated, orphaned and unaccompanied children, persons with mental or physical disabilities, persons with chronic diseases or serious medical conditions and old people without caregivers.

Protection

Main security provider in the village / neighbourhood: Self Organized

Health

Most common concern: Complicated Pregnancy

Main provider: NA

Education

Type of facility: Formal Primary Education

Availability of learning supplies: Yes

Availability of teachers: Other



Distance from main water source

>20 min walking

Water fit for human drinking

Yes

People feel safe collecting water

Yes



% collapsed or in danger of shelters*

**Unknown
Not reported**

Average occupants

**Unknown
Not reported**

Market access (NFIs)

No



Conditions of most latrines

**Unknown
Not reported**

Evidence of open defecation

Yes

Hygiene promotion campaign

No



Access to food

Yes offsite

Frequency of food assistance

**Unknown
Not reported**

Market access (food)

No



Separate male / female latrines

**Unknown
Not reported**

Toilets / bathrooms lock from inside

**Unknown
Not reported**

Lighting around all toilets / bathrooms

**Unknown
Not reported**



Access to health facility

No

Distance from health facility

**Unknown
Not reported**

Exclusion from health services

**Unknown
Not reported**



Security provided at location

Yes

Conflict-related incidents

**Unknown
Not reported**

Areas avoided by women / girls

No



Access to primary education

Yes

Distance to nearest education facility

<1 km

% children attending primary education

25-50%

*The share of collapsed and in danger of collapse shelters in the figure above refers to IDP/returnee shelters only.

WASH

Connections to functioning pipelines: No

Main water purification method: None

Main water source for cooking / washing: Lake/river

Main water source for drinking: Lake/river

No. functioning boreholes: 0

Non-functioning: 0

Complaints about drinking water quality: No

Main problem with water: NA

Type of toilet: Open defecation

No. garbage disposal points: 0

Main garbage disposal method: No waste disposal

Is solid waste a problem? Yes

Shelter / NFIs

Main shelter type: Tukul

Shelter materials available in nature: Poles, Rope, Grass

Shelter mat. available from local market: None

Three most needed NFIs:

Kitchen sets, Bedding sets, Mosquito nets

Food

Groups struggling most with food access: Returnees, Host community

Main source of food: Cultivation/Sale of livestock

Reason for lack of market access: Distance

Bumachuk



Location SSID: ssid_SS0711_0030

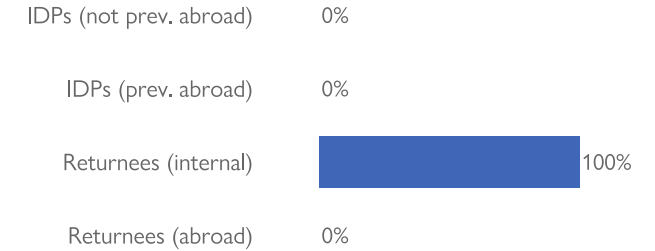
Postcode: SS071102

Accessibility: Accessible by car

Community Leader: Yes

Registration: No

Who is being registered: NA



No. IDPs: 0

Households: 0

Reason for displacement: NA

Origin of largest IDP group:

NA, NA

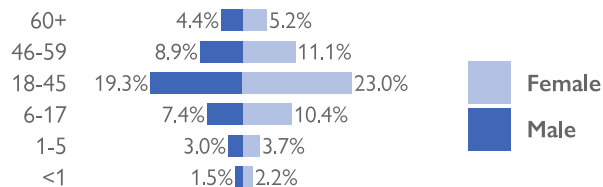
Origin of 2nd largest IDP group:

NA, NA

No. returnees: 135

Households: 27

Reason for displacement: Conflict



Mobility (IDPs)

Date of arrival of first IDP group: NA

Date of arrival of last IDP group: NA

Have the IDPs been displaced previously? Unknown

Three main reasons preventing the majority of IDPs from returning:

Lack of food, Lack of safety

Mobility (returnees)

Date of return of first returnee group: 2015-06-02

Date of return of last returnee group: 2019-01-01

Are there people displaced from this village / neighbourhood who have not returned yet? Yes

Special needs

No. pregnant women: 0

No. breastfeeding mothers: 0

Total number of individuals with special needs: 31

Special needs include pregnant and breastfeeding women, separated, orphaned and unaccompanied children, persons with mental or physical disabilities, persons with chronic diseases or serious medical conditions and old people without caregivers.

Protection

Main security provider in the village / neighbourhood: Self Organized

Health

Most common concern: Diarrhea

Main provider: NA

Education

Type of facility: NA

Availability of learning supplies: NA

Availability of teachers: NA



Distance from main water source

>20 min walking

Water fit for human drinking

Yes

People feel safe collecting water

Yes



% collapsed or in danger of shelters*

**Unknown
Not reported**

Average occupants

**Unknown
Not reported**

Market access (NFIs)

No



Conditions of most latrines

**Unknown
Not reported**

Evidence of open defecation

Yes

Hygiene promotion campaign

No



Access to food

Yes offsite

Frequency of food assistance

**Unknown
Not reported**

Market access (food)

No



Separate male / female latrines

**Unknown
Not reported**

Toilets / bathrooms lock from inside

**Unknown
Not reported**

Lighting around all toilets / bathrooms

**Unknown
Not reported**



Access to health facility

No

Distance from health facility

**Unknown
Not reported**

Exclusion from health services

**Unknown
Not reported**



Security provided at location

Yes

Conflict-related incidents

**Unknown
Not reported**

Areas avoided by women / girls

No



Access to primary education

No

Distance to nearest education facility

**Unknown
Not reported**

% children attending primary education

**Unknown
Not reported**

*The share of collapsed and in danger of collapse shelters in the figure above refers to IDP/returnee shelters only.

WASH

Connections to functioning pipelines: No

Main water purification method: Tablets

Main water source for cooking / washing: Tankers

Main water source for drinking: Water truck

No. functioning boreholes: 0

Non-functioning: 0

Complaints about drinking water quality: Yes

Main problem with water: Too far

Type of toilet: Open defecation

No. garbage disposal points: 0

Main garbage disposal method: No waste disposal

Is solid waste a problem? Yes

Shelter / NFIs

Main shelter type: Tukul

Shelter materials available in nature: Poles, Rope, Grass

Shelter mat. available from local market: None

Three most needed NFIs:

Kitchen sets, Bedding sets, Mosquito nets

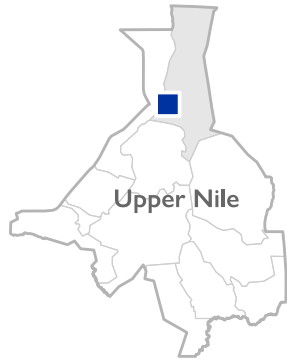
Food

Groups struggling most with food access: Returnees, Host community

Main source of food: Cultivation/Sale of livestock

Reason for lack of market access: Distance

Jalhak



Location SSID: ssid_SS0711_0008

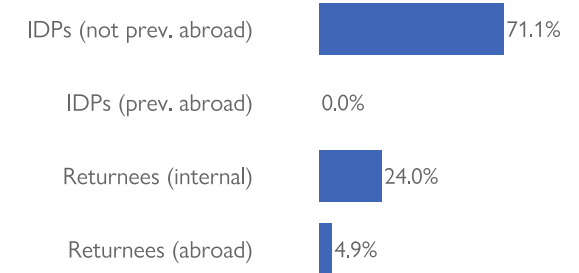
Postcode: SS071102

Accessibility: Accessible by car

Community Leader: Yes

Registration: No

Who is being registered: NA



No. IDPs: 4938

Households: 988

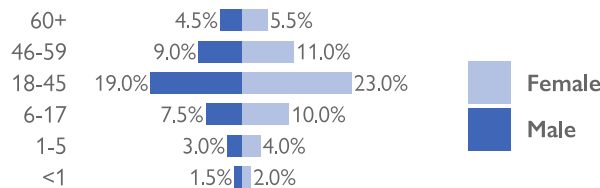
Reason for displacement: Conflict

Origin of largest IDP group:

Upper Nile, Renk

Origin of 2nd largest IDP group:

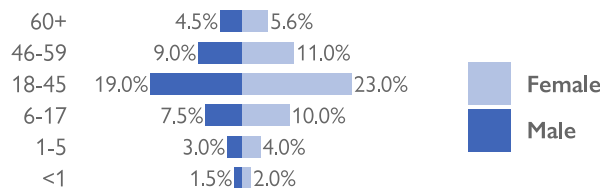
NA, NA



No. returnees: 2010

Households: 402

Reason for displacement: Conflict



Mobility (IDPs)

Date of arrival of first IDP group: 2014-09-20

Date of arrival of last IDP group: 2015-01-10

Have the IDPs been displaced previously? Yes

Three main reasons preventing the majority of IDPs from returning:

House damaged/destroyed, No livelihood, Basic infrastructures damaged/flooded

Mobility (returnees)

Date of return of first returnee group: 2015-01-01

Date of return of last returnee group: 2019-01-02

Are there people displaced from this village / neighbourhood who have not returned yet? Yes

Special needs

No. pregnant women: 209

No. breastfeeding mothers: 297

Total number of individuals with special needs: 2130

Special needs include pregnant and breastfeeding women, separated, orphaned and unaccompanied children, persons with mental or physical disabilities, persons with chronic diseases or serious medical conditions and old people without caregivers.

Protection

Main security provider in the village / neighbourhood: Police militia

Health

Most common concern: Malaria

Main provider: NGO/INGO

Education

Type of facility: Formal Primary Education

Availability of learning supplies: Yes

Availability of teachers: Yes



Distance from main water source

<20 min walking

Water fit for human drinking

Yes

People feel safe collecting water

Yes



% collapsed or in danger of shelters*

**Unknown
Not reported**

Average occupants

**Unknown
Not reported**

Market access (NFIs)

Yes



Conditions of most latrines

**Unknown
Not reported**

Evidence of open defecation

Yes

Hygiene promotion campaign

Yes



Access to food

Yes onsite

Frequency of food assistance

**Unknown
Not reported**

Market access (food)

Yes



Separate male / female latrines

**Unknown
Not reported**

Toilets / bathrooms lock from inside

**Unknown
Not reported**

Lighting around all toilets / bathrooms

**Unknown
Not reported**



Access to health facility

Yes

Distance from health facility

On-site (<3 km)

Exclusion from health services

None



Security provided at location

Yes

Conflict-related incidents

No

Areas avoided by women / girls

No



Access to primary education

Yes

Distance to nearest education facility

<1 km

% children attending primary education

51-75%

*The share of collapsed and in danger of collapse shelters in the figure above refers to IDP/returnee shelters only.

WASH

Connections to functioning pipelines:	Yes	
Main water purification method:	Tablets	
Main water source for cooking / washing:	Piped water supply	
Main water source for drinking:	Piped water supply	
No. functioning boreholes:	0	Non-functioning: 0
Complaints about drinking water quality:	Yes	
Main problem with water:	Insufficient amount	
Type of toilet:	Open defecation	No. garbage disposal points: 0
Main garbage disposal method:	Burning	Is solid waste a problem? Yes

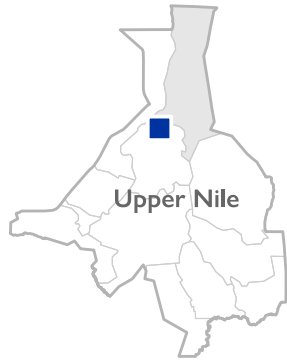
Shelter / NFIs

Main shelter type:	Tukul
Shelter materials available in nature:	Poles, Rope, Grass
Shelter mat. available from local market:	Poles, Rope, Grass
Three most needed NFIs:	Kitchen sets, Bedding sets, Mosquito nets

Food

Groups struggling most with food access:	IDPs
Main source of food:	Cultivation/Sale of livestock
Reason for lack of market access:	NA

Kaacthiang



Location SSID: ssid_SS0711_0011

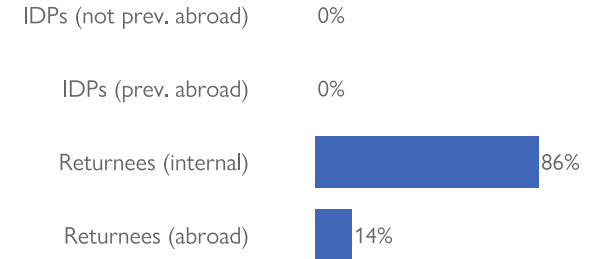
Postcode: SS071102

Accessibility: Accessible by car

Community Leader: Yes

Registration: No

Who is being registered: NA



No. IDPs: 0

Households: 0

Reason for displacement: NA

Origin of largest IDP group:

NA, NA

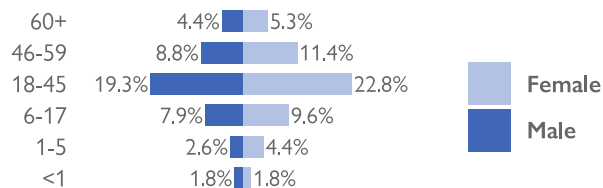
Origin of 2nd largest IDP group:

NA, NA

No. returnees: 114

Households: 23

Reason for displacement: Conflict



Mobility (IDPs)

Date of arrival of first IDP group: NA

Date of arrival of last IDP group: NA

Have the IDPs been displaced previously? No

Three main reasons preventing the majority of IDPs from returning:

Accessibility, Lack of food, House damaged/destroyed

Mobility (returnees)

Date of return of first returnee group: 2015-06-11

Date of return of last returnee group: 2019-01-01

Are there people displaced from this village / neighbourhood who have not returned yet? Yes

Special needs

No. pregnant women: 0

No. breastfeeding mothers: 0

Total number of individuals with special needs: 38

Special needs include pregnant and breastfeeding women, separated, orphaned and unaccompanied children, persons with mental or physical disabilities, persons with chronic diseases or serious medical conditions and old people without caregivers.

Protection

Main security provider in the village / neighbourhood: NA

Health

Most common concern: Malaria

Main provider: NA

Education

Type of facility: NA

Availability of learning supplies: NA

Availability of teachers: NA



Distance from main water source

Unknown
Not reported

Water fit for human drinking

Yes

People feel safe collecting water

Yes



Conditions of most latrines

Unknown
Not reported

Evidence of open defecation

Yes

Hygiene promotion campaign

No



Separate male / female latrines

Unknown
Not reported

Toilets / bathrooms lock from inside

Unknown
Not reported

Lighting around all toilets / bathrooms

Unknown
Not reported



Security provided at location

No

Conflict-related incidents

Unknown
Not reported

Areas avoided by women / girls

No



% collapsed or in danger of shelters*

Unknown
Not reported

Average occupants

Unknown
Not reported

Market access (NFIs)

No



Access to food

Yes offsite

Frequency of food assistance

Unknown
Not reported

Market access (food)

No



Access to health facility

No

Distance from health facility

Unknown
Not reported

Exclusion from health services

Unknown
Not reported



Access to primary education

No

Distance to nearest education facility

Unknown
Not reported

% children attending primary education

Unknown
Not reported

*The share of collapsed and in danger of collapse shelters in the figure above refers to IDP/returnee shelters only.

WASH

Connections to functioning pipelines: No

Main water purification method: Tablets

Main water source for cooking / washing: Tankers

Main water source for drinking: Tankers

No. functioning boreholes: 0

Non-functioning: 0

Complaints about drinking water quality: Yes

Main problem with water: Too far

Type of toilet: Open defecation

No. garbage disposal points: 0

Main garbage disposal method: Unknown

Is solid waste a problem? No

Shelter / NFIs

Main shelter type: Tukul

Shelter materials available in nature: Poles, Rope, Grass

Shelter mat. available from local market: Poles, Bamboo, Rope

Three most needed NFIs:

Kitchen sets, Bedding sets, Mosquito nets

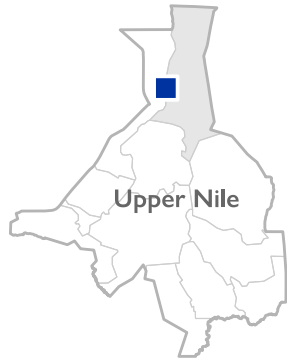
Food

Groups struggling most with food access: Returnees, Host community

Main source of food: Cultivation/Sale of livestock

Reason for lack of market access: Distance

Ketpiol



Location SSID: ssid_SS0711_0012

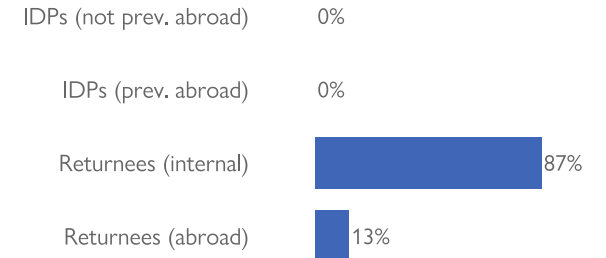
Postcode: SS071102

Accessibility: Accessible by car

Community Leader: Yes

Registration: No

Who is being registered: NA



No. IDPs: 0

Households: 0

Reason for displacement: NA

Origin of largest IDP group:

NA, NA

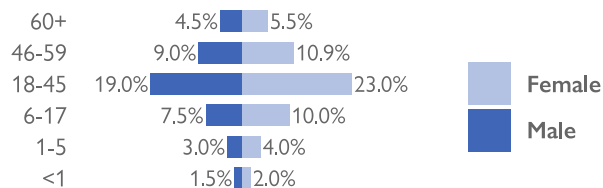
Origin of 2nd largest IDP group:

NA, NA

No. returnees: 868

Households: 186

Reason for displacement: Conflict



Mobility (IDPs)

Date of arrival of first IDP group: 2016-05-12

Date of arrival of last IDP group: 2018-02-18

Have the IDPs been displaced previously? No

Three main reasons preventing the majority of IDPs from returning:

Accessibility, Lack of food, No livelihood

Mobility (returnees)

Date of return of first returnee group: 2015-11-14

Date of return of last returnee group: 2019-01-01

Are there people displaced from this village / neighbourhood who have not returned yet? Yes

Special needs

No. pregnant women: 0

No. breastfeeding mothers: 0

Total number of individuals with special needs: 41

Special needs include pregnant and breastfeeding women, separated, orphaned and unaccompanied children, persons with mental or physical disabilities, persons with chronic diseases or serious medical conditions and old people without caregivers.

Protection

Main security provider in the village / neighbourhood: Self Organized

Health

Most common concern: Malaria

Main provider: NGO/INGO

Education

Type of facility: Formal Primary Education

Availability of learning supplies: Yes

Availability of teachers: Yes



Distance from main water source

>20 min walking

Water fit for human drinking

No

People feel safe collecting water

Yes



% collapsed or in danger of shelters*

**Unknown
Not reported**

Average occupants

**Unknown
Not reported**

Market access (NFIs)

No



Conditions of most latrines

**Unknown
Not reported**

Evidence of open defecation

Yes

Hygiene promotion campaign

No



Access to food

Yes offsite

Frequency of food assistance

**Unknown
Not reported**

Market access (food)

No



Separate male / female latrines

**Unknown
Not reported**

Toilets / bathrooms lock from inside

**Unknown
Not reported**

Lighting around all toilets / bathrooms

**Unknown
Not reported**



Access to health facility

Yes

Distance from health facility

On-site (<3 km)

Exclusion from health services

None



Security provided at location

Yes

Conflict-related incidents

No

Areas avoided by women / girls

No



Access to primary education

Yes

Distance to nearest education facility

1-2 km

% children attending primary education

51-75%

*The share of collapsed and in danger of collapse shelters in the figure above refers to IDP/returnee shelters only.

WASH

Connections to functioning pipelines: No

Main water purification method: None

Main water source for cooking / washing: Lake/river

Main water source for drinking: Lake/river

No. functioning boreholes: 0

Non-functioning: 0

Complaints about drinking water quality: Yes

Main problem with water: Too far

Type of toilet: Open defecation

No. garbage disposal points: 0

Main garbage disposal method: Unknown

Is solid waste a problem? No

Shelter / NFIs

Main shelter type: Tukul

Shelter materials available in nature: Poles, Rope, Grass

Shelter mat. available from local market: None

Three most needed NFIs:

Bedding sets, Mosquito nets, Adult Clothing

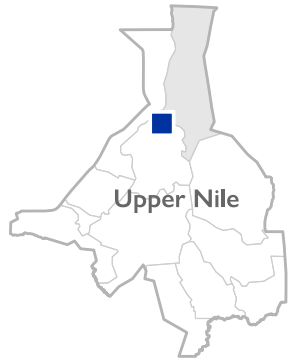
Food

Groups struggling most with food access: Returnees, Host community

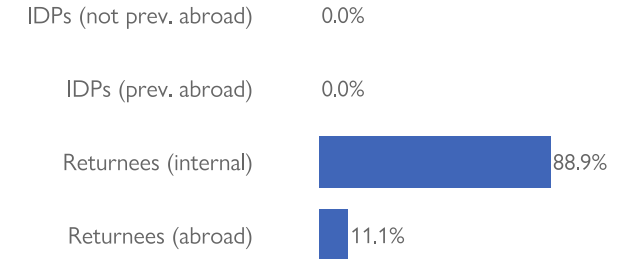
Main source of food: Cultivation/Sale of livestock

Reason for lack of market access: Distance

Kok Piot



Location SSID: ssid_SS0711_0013
 Postcode: SS071102
 Accessibility: Accessible by car
 Community Leader: Yes
 Registration: Yes, paper-based
 Who is being registered: Returnees only



No. IDPs: 0

Households: 0

Reason for displacement: NA

Origin of largest IDP group:

NA, NA

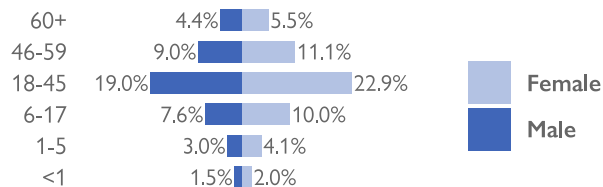
Origin of 2nd largest IDP group:

NA, NA

No. returnees: 542

Households: 108

Reason for displacement: Conflict



Mobility (IDPs)

Date of arrival of first IDP group: 2019-08-15

Date of arrival of last IDP group: 2019-08-16

Have the IDPs been displaced previously? No

Three main reasons preventing the majority of IDPs from returning:

Accessibility, Lack of food, House damaged/destroyed

Mobility (returnees)

Date of return of first returnee group: 2019-08-14

Date of return of last returnee group: 2019-01-01

Are there people displaced from this village / neighbourhood who have not returned yet? Yes

Special needs

No. pregnant women: 0

No. breastfeeding mothers: 0

Total number of individuals with special needs: 201

Special needs include pregnant and breastfeeding women, separated, orphaned and unaccompanied children, persons with mental or physical disabilities, persons with chronic diseases or serious medical conditions and old people without caregivers.

Protection

Main security provider in the village / neighbourhood: Self Organized

Health

Most common concern: Diarrhea

Main provider: NA

Education

Type of facility: NA

Availability of learning supplies: NA

Availability of teachers: NA



Distance from main water source

>20 min walking

Water fit for human drinking

No

People feel safe collecting water

Yes



% collapsed or in danger of shelters*

**Unknown
Not reported**

Average occupants

**Unknown
Not reported**

Market access (NFIs)

No



Conditions of most latrines

**Unknown
Not reported**

Evidence of open defecation

No

Hygiene promotion campaign

No



Access to food

Yes offsite

Frequency of food assistance

**Unknown
Not reported**

Market access (food)

No



Separate male / female latrines

**Unknown
Not reported**

Toilets / bathrooms lock from inside

**Unknown
Not reported**

Lighting around all toilets / bathrooms

**Unknown
Not reported**



Access to health facility

**Unknown
Not reported**

Distance from health facility

**Unknown
Not reported**

Exclusion from health services

**Unknown
Not reported**



Security provided at location

Yes

Conflict-related incidents

**Unknown
Not reported**

Areas avoided by women / girls

**Unknown
Not reported**



Access to primary education

**Unknown
Not reported**

Distance to nearest education facility

**Unknown
Not reported**

% children attending primary education

**Unknown
Not reported**

*The share of collapsed and in danger of collapse shelters in the figure above refers to IDP/returnee shelters only.

WASH

Connections to functioning pipelines: No

Main water purification method: None

Main water source for cooking / washing: Lake/river

Main water source for drinking: Lake/river

No. functioning boreholes: 0

Non-functioning: 0

Complaints about drinking water quality: Yes

Main problem with water: Odor/smell

Type of toilet: Open defecation

No. garbage disposal points: 0

Main garbage disposal method: Unknown

Is solid waste a problem? Unknown

Shelter / NFIs

Main shelter type: Tukul

Shelter materials available in nature: Poles, Rope, Grass

Shelter mat. available from local market: Poles, Rope, Grass

Three most needed NFIs:

Kitchen sets, Mosquito nets

Food

Groups struggling most with food access: Returnees, Host community

Main source of food: Cultivation/Sale of livestock

Reason for lack of market access: Distance

Mabior



Location SSID: ssid_SS0711_0016

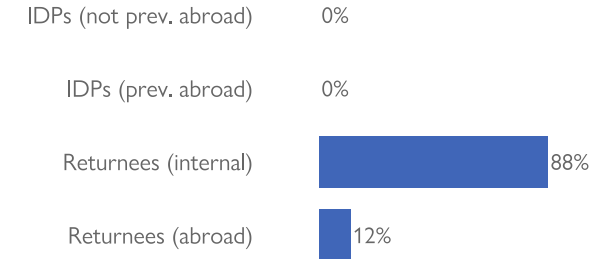
Postcode: SS071102

Accessibility: Accessible by car

Community Leader: Yes

Registration: No

Who is being registered: NA



No. IDPs: 0

Households: 0

Reason for displacement: NA

Origin of largest IDP group:

NA, NA

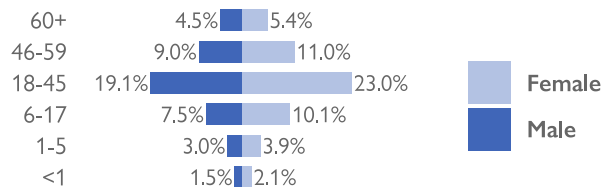
Origin of 2nd largest IDP group:

NA, NA

No. returnees: 535

Households: 107

Reason for displacement: Conflict



Mobility (IDPs)

Date of arrival of first IDP group: NA

Date of arrival of last IDP group: NA

Have the IDPs been displaced previously? No

Three main reasons preventing the majority of IDPs from returning:

Accessibility, Lack of food, House damaged/destroyed

Mobility (returnees)

Date of return of first returnee group: 2016-06-01

Date of return of last returnee group: 2019-01-01

Are there people displaced from this village / neighbourhood who have not returned yet? Yes

Special needs

No. pregnant women: 0

No. breastfeeding mothers: 0

Total number of individuals with special needs: 204

Special needs include pregnant and breastfeeding women, separated, orphaned and unaccompanied children, persons with mental or physical disabilities, persons with chronic diseases or serious medical conditions and old people without caregivers.

Protection

Main security provider in the village / neighbourhood: Police militia

Health

Most common concern: Malaria

Main provider: NA

Education

Type of facility: NA

Availability of learning supplies: NA

Availability of teachers: NA



Distance from main water source

<20 min walking

Water fit for human drinking

No

People feel safe collecting water

Yes



Conditions of most latrines

Unknown
Not reported

Evidence of open defecation

Yes

Hygiene promotion campaign

No



Separate male / female latrines

Unknown
Not reported

Toilets / bathrooms lock from inside

Unknown
Not reported

Lighting around all toilets / bathrooms

Unknown
Not reported



Security provided at location

Yes

Conflict-related incidents

No

Areas avoided by women / girls

No



% collapsed or in danger of shelters*

Unknown
Not reported

Average occupants

Unknown
Not reported

Market access (NFIs)

No



Access to food

Yes offsite

Frequency of food assistance

Unknown
Not reported

Market access (food)

No



Access to health facility

No

Distance from health facility

Unknown
Not reported

Exclusion from health services

Unknown
Not reported



Access to primary education

No

Distance to nearest education facility

Unknown
Not reported

% children attending primary education

Unknown
Not reported

*The share of collapsed and in danger of collapse shelters in the figure above refers to IDP/returnee shelters only.

WASH

Connections to functioning pipelines: No
Main water purification method: Boiling
Main water source for cooking / washing: Spring
Main water source for drinking: Spring
No. functioning boreholes: 11
Complaints about drinking water quality: Yes
Main problem with water: Too far
Type of toilet: Open defecation
Main garbage disposal method: Burning

Non-functioning: 50
No. garbage disposal points: 0
Is solid waste a problem? Unknown

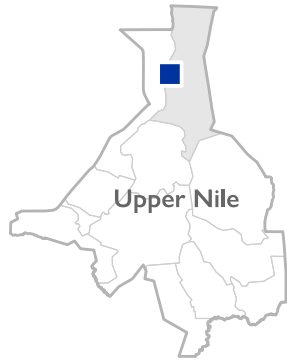
Shelter / NFIs

Main shelter type: Tukul
Shelter materials available in nature: Poles, Rope, Grass
Shelter mat. available from local market: Poles, Rope, Grass
Three most needed NFIs:
Kitchen sets, Bedding sets, Mosquito nets

Food

Groups struggling most with food access: Returnees, Host community
Main source of food: Cultivation/Sale of livestock
Reason for lack of market access: Distance

Majak



Location SSID: ssid_SS0711_0017

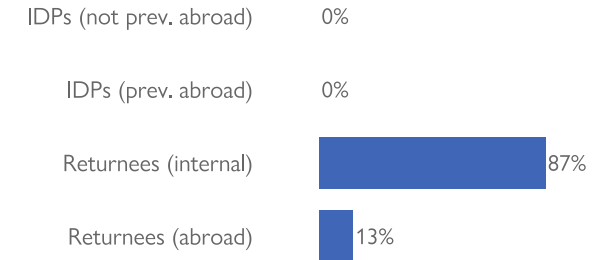
Postcode: SS071102

Accessibility: Accessible by car

Community Leader: Yes

Registration: No

Who is being registered: NA



No. IDPs: 0

Households: 0

Reason for displacement: Conflict

Origin of largest IDP group:

Upper Nile, Renk

Origin of 2nd largest IDP group:

NA, NA

Mobility (IDPs)

Date of arrival of first IDP group: 2014-01-02

Date of arrival of last IDP group: 2015-03-02

Have the IDPs been displaced previously? Yes

Three main reasons preventing the majority of IDPs from returning:

Accessibility, Lack of food, House damaged/destroyed

Mobility (returnees)

Date of return of first returnee group: 2016-01-01

Date of return of last returnee group: 2019-01-02

Are there people displaced from this village / neighbourhood who have not returned yet? Yes

Special needs

No. pregnant women: 0

No. breastfeeding mothers: 0

Total number of individuals with special needs: 727

Special needs include pregnant and breastfeeding women, separated, orphaned and unaccompanied children, persons with mental or physical disabilities, persons with chronic diseases or serious medical conditions and old people without caregivers.

Protection

Main security provider in the village / neighbourhood: NA

Health

Most common concern: Complicated Pregnancy

Main provider: NA

Education

Type of facility: NA

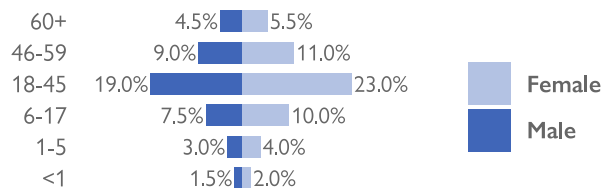
Availability of learning supplies: NA

Availability of teachers: NA

No. returnees: 2151

Households: 430

Reason for displacement: Conflict





Distance from main water source

>20 min walking

Water fit for human drinking

No

People feel safe collecting water

Yes



% collapsed or in danger of shelters*

25-50%

Average occupants

5-6

Market access (NFIs)

No



Conditions of most latrines

**Unknown
Not reported**

Evidence of open defecation

Yes

Hygiene promotion campaign

No



Access to food

Yes onsite

Frequency of food assistance

**Unknown
Not reported**

Market access (food)

No



Separate male / female latrines

**Unknown
Not reported**

Toilets / bathrooms lock from inside

**Unknown
Not reported**

Lighting around all toilets / bathrooms

**Unknown
Not reported**



Access to health facility

**Unknown
Not reported**

Distance from health facility

**Unknown
Not reported**

Exclusion from health services

**Unknown
Not reported**



Security provided at location

**Unknown
Not reported**

Conflict-related incidents

**Unknown
Not reported**

Areas avoided by women / girls

No



Access to primary education

**Unknown
Not reported**

Distance to nearest education facility

**Unknown
Not reported**

% children attending primary education

**Unknown
Not reported**

*The share of collapsed and in danger of collapse shelters in the figure above refers to IDP/returnee shelters only.

WASH

Connections to functioning pipelines: No

Main water purification method: None

Main water source for cooking / washing: Lake/river

Main water source for drinking: Lake/river

No. functioning boreholes: 0

Non-functioning: 0

Complaints about drinking water quality: Yes

Main problem with water: Too far

Type of toilet: Open defecation

No. garbage disposal points: 0

Main garbage disposal method: Burning

Is solid waste a problem? Yes

Shelter / NFIs

Main shelter type: Tukul

Shelter materials available in nature: Bamboo, Rope, Grass

Shelter mat. available from local market: Poles, Rope, Grass

Three most needed NFIs:

Kitchen sets, Mosquito nets, Child Clothing

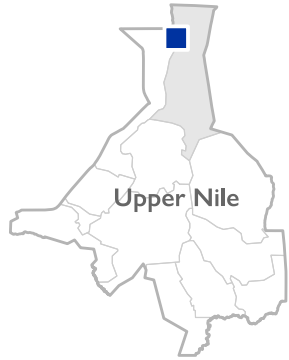
Food

Groups struggling most with food access: Returnees

Main source of food: Cultivation/Sale of livestock

Reason for lack of market access: Distance

Abuhashara



Location SSID: ssid_SS0711_0045

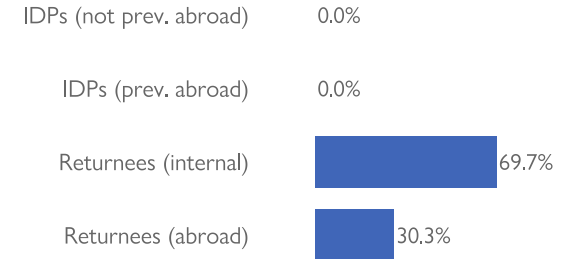
Postcode: SS071104

Accessibility: Accessible by car

Community Leader: Yes

Registration: Yes, paper-based

Who is being registered: IDPs, returnees and host community



No. IDPs: 0

Households: 0

Reason for displacement: NA

Origin of largest IDP group:

NA, NA

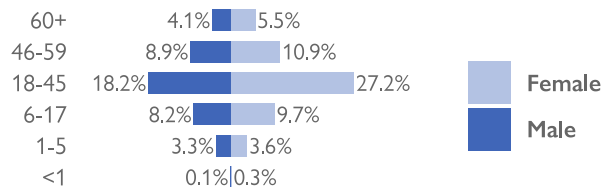
Origin of 2nd largest IDP group:

NA, NA

No. returnees: 1099

Households: 218

Reason for displacement: Conflict



Mobility (IDPs)

Date of arrival of first IDP group: NA

Date of arrival of last IDP group: NA

Have the IDPs been displaced previously? Unknown

Three main reasons preventing the majority of IDPs from returning:

Lack of food, House damaged/destroyed, Lack of safety

Mobility (returnees)

Date of return of first returnee group: 2016-06-12

Date of return of last returnee group: 2016-08-05

Are there people displaced from this village / neighbourhood who have not returned yet? Yes

Special needs

No. pregnant women: 0

No. breastfeeding mothers: 0

Total number of individuals with special needs: 68

Special needs include pregnant and breastfeeding women, separated, orphaned and unaccompanied children, persons with mental or physical disabilities, persons with chronic diseases or serious medical conditions and old people without caregivers.

Protection

Main security provider in the village / neighbourhood: Police militia

Health

Most common concern: Malaria

Main provider: Government

Education

Type of facility: NA

Availability of learning supplies: NA

Availability of teachers: NA



Distance from main water source

>20 min walking

Water fit for human drinking

No

People feel safe collecting water

Yes



Conditions of most latrines

Not so good

Evidence of open defecation

Yes

Hygiene promotion campaign

No



Separate male / female latrines

No

Toilets / bathrooms lock from inside

No

Lighting around all toilets / bathrooms

No



Security provided at location

Yes

Conflict-related incidents

No

Areas avoided by women / girls

No



% collapsed or in danger of shelters*

>75%

Average occupants

1-4

Market access (NFIs)

No



Access to food

Yes onsite

Frequency of food assistance

**Unknown
Not reported**

Market access (food)

No



Access to health facility

Yes

Distance from health facility

On-site (>3 km)

Exclusion from health services

None



Access to primary education

No

Distance to nearest education facility

**Unknown
Not reported**

% children attending primary education

**Unknown
Not reported**

*The share of collapsed and in danger of collapse shelters in the figure above refers to IDP/returnee shelters only.

WASH

Connections to functioning pipelines: No

Main water purification method: Filtering

Main water source for cooking / washing: Lake/river

Main water source for drinking: Lake/river

No. functioning boreholes: 0

Non-functioning: 0

Complaints about drinking water quality: Yes

Main problem with water: Long queue

Type of toilet: Latrines

No. garbage disposal points: 0

Main garbage disposal method: Burning

Is solid waste a problem? No

Shelter / NFIs

Main shelter type: Tukul

Shelter materials available in nature: Grass

Shelter mat. available from local market: Grass

Three most needed NFIs:

Emergency shelter kits, Hygiene kits, Mosquito nets

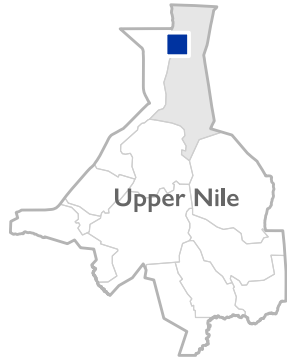
Food

Groups struggling most with food access: Returnees

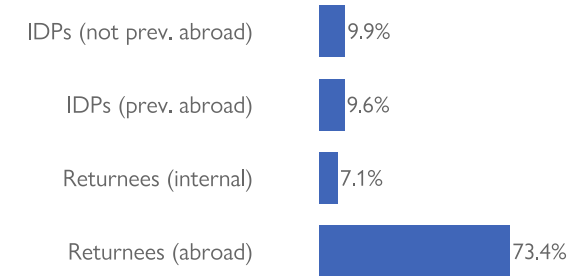
Main source of food: Cultivation/Sale of livestock

Reason for lack of market access: Distance

Tharaya



Location SSID: ssid_SS0711_0035
 Postcode: SS071104
 Accessibility: Accessible by foot
 Community Leader: Yes
 Registration: Yes, paper-based
 Who is being registered: IDPs and returnees



No. IDPs: 1288

Households: 256

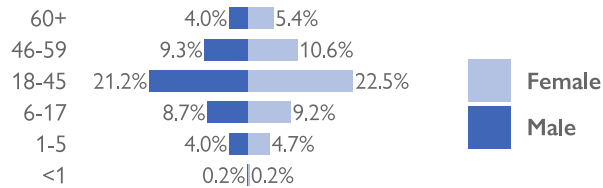
Reason for displacement: Conflict

Origin of largest IDP group:

Upper Nile, Renk

Origin of 2nd largest IDP group:

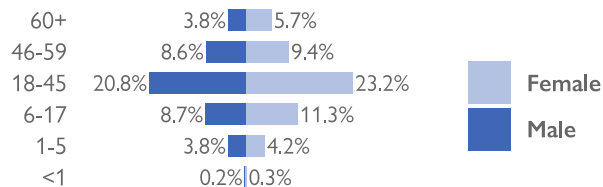
NA, NA



No. returnees: 5296

Households: 1059

Reason for displacement: Conflict



Mobility (IDPs)

Date of arrival of first IDP group: 2014-07-06

Date of arrival of last IDP group: 2015-02-10

Have the IDPs been displaced previously? Yes

Three main reasons preventing the majority of IDPs from returning:

Accessibility, House damaged/destroyed, No livelihood

Mobility (returnees)

Date of return of first returnee group: 2016-02-15

Date of return of last returnee group: 2018-03-25

Are there people displaced from this village / neighbourhood who have not returned yet? Yes

Special needs

No. pregnant women: 100

No. breastfeeding mothers: 20

Total number of individuals with special needs: 686

Special needs include pregnant and breastfeeding women, separated, orphaned and unaccompanied children, persons with mental or physical disabilities, persons with chronic diseases or serious medical conditions and old people without caregivers.

Protection

Main security provider in the village / neighbourhood: Police militia

Health

Most common concern: Malaria

Main provider: Government

Education

Type of facility: Formal Primary Education

Availability of learning supplies: Yes

Availability of teachers: Yes



Distance from main water source

<20 min walking

Water fit for human drinking

Yes

People feel safe collecting water

Yes



Conditions of most latrines

Good / Hygienic

Evidence of open defecation

Yes

Hygiene promotion campaign

Yes



Separate male / female latrines

No

Toilets / bathrooms lock from inside

No

Lighting around all toilets / bathrooms

No



Security provided at location

Yes

Conflict-related incidents

No

Areas avoided by women / girls

No



% collapsed or in danger of shelters*

25-50%

Average occupants

5-6

Market access (NFIs)

No



Access to food

Yes onsite

Frequency of food assistance

**Unknown
Not reported**

Market access (food)

Yes



Access to health facility

Yes

Distance from health facility

Off-site (<3 km)

Exclusion from health services

None



Access to primary education

Yes

Distance to nearest education facility

<1 km

% children attending primary education

>75%

*The share of collapsed and in danger of collapse shelters in the figure above refers to IDP/returnee shelters only.

WASH

Connections to functioning pipelines: No

Main water purification method: Tablets

Main water source for cooking / washing: Piped water supply

Main water source for drinking: Piped water supply

No. functioning boreholes: 0 Non-functioning: 0

Complaints about drinking water quality: No

Main problem with water: NA

Type of toilet: Latrines

No. garbage disposal points: NA

Main garbage disposal method: Garbage pit

Is solid waste a problem? Yes

Shelter / NFIs

Main shelter type: Tukul

Shelter materials available in nature: Poles, Bamboo, Rope, Grass

Shelter mat. available from local market: Poles, Bamboo, Rope, Grass

Three most needed NFIs:

Emergency shelter kits, Kitchen sets, Bedding sets

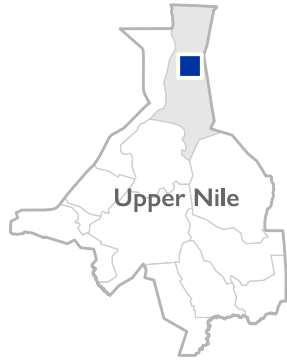
Food

Groups struggling most with food access: IDPs, Returnees

Main source of food: Bought with cash from market

Reason for lack of market access: NA

Aniepniep



Location SSID: ssid_SS0711_0027

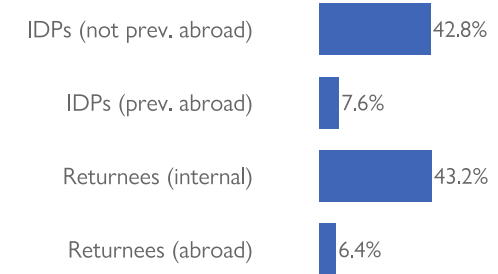
Postcode: SS071106

Accessibility: Accessible by other means of transport

Community Leader: Yes

Registration: Yes, paper-based

Who is being registered: IDPs, returnees and host community



No. IDPs: 743

Households: 149

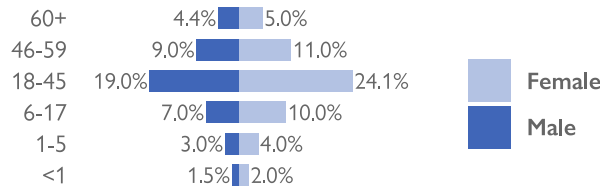
Reason for displacement: Conflict

Origin of largest IDP group:

Upper Nile, Melut

Origin of 2nd largest IDP group:

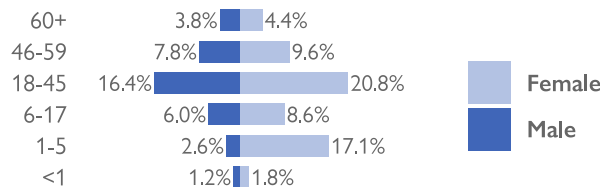
NA, NA



No. returnees: 732

Households: 126

Reason for displacement: Conflict



Mobility (IDPs)

Date of arrival of first IDP group: 2014-01-01

Date of arrival of last IDP group: 2016-09-01

Have the IDPs been displaced previously? Yes

Three main reasons preventing the majority of IDPs from returning:

Lack of food, House damaged/destroyed, Lack of safety

Mobility (returnees)

Date of return of first returnee group: 2016-01-01

Date of return of last returnee group: 2019-01-01

Are there people displaced from this village / neighbourhood who have not returned yet? Yes

Special needs

No. pregnant women: 45

No. breastfeeding mothers: 76

Total number of individuals with special needs: 353

Special needs include pregnant and breastfeeding women, separated, orphaned and unaccompanied children, persons with mental or physical disabilities, persons with chronic diseases or serious medical conditions and old people without caregivers.

Protection

Main security provider in the village / neighbourhood: Community Leaders

Health

Most common concern: Diarrhea

Main provider: NGO/INGO

Education

Type of facility: Temporary Learning Spaces

Availability of learning supplies: Yes

Availability of teachers: Yes



Distance from main water source

<20 min walking

Water fit for human drinking

Yes

People feel safe collecting water

Yes



% collapsed or in danger of shelters*

**Unknown
Not reported**

Average occupants

**Unknown
Not reported**

Market access (NFIs)

No



Conditions of most latrines

**Unknown
Not reported**

Evidence of open defecation

Yes

Hygiene promotion campaign

Yes



Access to food

Yes onsite

Frequency of food assistance

Once a month

Market access (food)

Yes



Separate male / female latrines

**Unknown
Not reported**

Toilets / bathrooms lock from inside

**Unknown
Not reported**

Lighting around all toilets / bathrooms

**Unknown
Not reported**



Access to health facility

Yes

Distance from health facility

On-site (>3 km)

Exclusion from health services

None



Security provided at location

Yes

Conflict-related incidents

No

Areas avoided by women / girls

Yes



Access to primary education

Yes

Distance to nearest education facility

3-5 km

% children attending primary education

25-50%

*The share of collapsed and in danger of collapse shelters in the figure above refers to IDP/returnee shelters only.

WASH

Connections to functioning pipelines: No

Main water purification method: Filtering

Main water source for cooking / washing: Hand Pumps

Main water source for drinking: Hand Pumps

No. functioning boreholes: 8

Non-functioning: 4

Complaints about drinking water quality: Yes

Main problem with water: Long queue

Type of toilet: Open defecation

No. garbage disposal points: 0

Main garbage disposal method: Garbage pit

Is solid waste a problem? Yes

Shelter / NFIs

Main shelter type: Tukul

Shelter materials available in nature: Poles, Rope, Grass

Shelter mat. available from local market: Poles

Three most needed NFIs:

Emergency shelter kits, Kitchen sets, Bedding sets

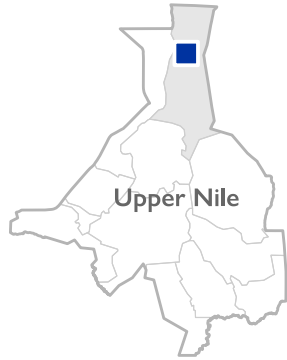
Food

Groups struggling most with food access: IDPs, Returnees, Host community

Main source of food: Food assistance

Reason for lack of market access: NA

Atham



Location SSID: ssid_SS0711_0004

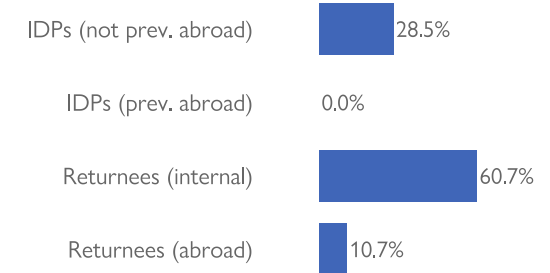
Postcode: SS071106

Accessibility: Accessible by car

Community Leader: Yes

Registration: No

Who is being registered: NA



No. IDPs: 1545

Households: 309

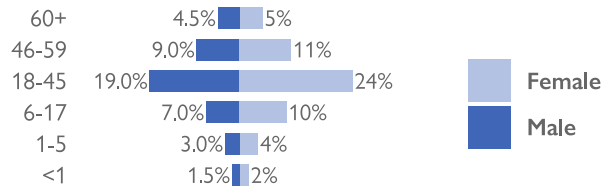
Reason for displacement: Conflict

Origin of largest IDP group:

Upper Nile, Renk

Origin of 2nd largest IDP group:

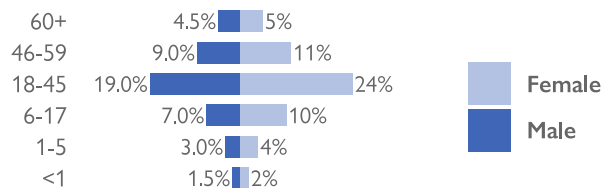
Upper Nile, Manyo



No. returnees: 3871

Households: 774

Reason for displacement: Conflict



Mobility (IDPs)

Date of arrival of first IDP group: 2014-07-10

Date of arrival of last IDP group: 2015-10-01

Have the IDPs been displaced previously? Yes

Three main reasons preventing the majority of IDPs from returning:

Accessibility, Lack of food, House damaged/destroyed

Mobility (returnees)

Date of return of first returnee group: 2016-06-11

Date of return of last returnee group: 2019-01-01

Are there people displaced from this village / neighbourhood who have not returned yet? Yes

Special needs

No. pregnant women: 0

No. breastfeeding mothers: 0

Total number of individuals with special needs: 103

Special needs include pregnant and breastfeeding women, separated, orphaned and unaccompanied children, persons with mental or physical disabilities, persons with chronic diseases or serious medical conditions and old people without caregivers.

Protection

Main security provider in the village / neighbourhood: Police militia

Health

Most common concern: Malaria

Main provider: Other, Specify

Education

Type of facility: Formal Primary Education

Availability of learning supplies: No

Availability of teachers: Yes



Distance from main water source

>20 min walking

Water fit for human drinking

No

People feel safe collecting water

Yes



% collapsed or in danger of shelters*

**Unknown
Not reported**

Average occupants

**Unknown
Not reported**

Market access (NFIs)

No



Conditions of most latrines

**Unknown
Not reported**

Evidence of open defecation

Yes

Hygiene promotion campaign

No



Access to food

Yes onsite

Frequency of food assistance

**Unknown
Not reported**

Market access (food)

No



Separate male / female latrines

**Unknown
Not reported**

Toilets / bathrooms lock from inside

**Unknown
Not reported**

Lighting around all toilets / bathrooms

**Unknown
Not reported**



Access to health facility

Yes

Distance from health facility

Off-site (>3 km)

Exclusion from health services

None



Security provided at location

Yes

Conflict-related incidents

No

Areas avoided by women / girls

**Unknown
Not reported**



Access to primary education

Yes

Distance to nearest education facility

1-2 km

% children attending primary education

25-50%

*The share of collapsed and in danger of collapse shelters in the figure above refers to IDP/returnee shelters only.

WASH

Connections to functioning pipelines: No

Main water purification method: Filtering

Main water source for cooking / washing: Ponds/canals

Main water source for drinking: Ponds/canals

No. functioning boreholes: 1

Non-functioning: 2

Complaints about drinking water quality: Yes

Main problem with water: Odor/smell

Type of toilet: Open defecation

No. garbage disposal points: 0

Main garbage disposal method: Burning

Is solid waste a problem? Yes

Shelter / NFIs

Main shelter type: Tukul

Shelter materials available in nature: Poles, Rope, Grass

Shelter mat. available from local market: Poles, Rope, Grass

Three most needed NFIs:

Emergency shelter kits, Mosquito nets

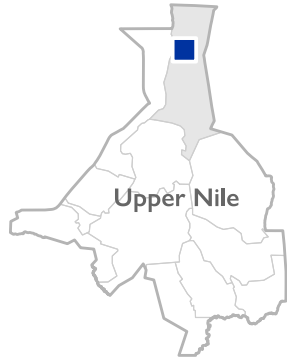
Food

Groups struggling most with food access: IDPs, Returnees, Host community

Main source of food: Cultivation/Sale of livestock

Reason for lack of market access: Distance

Ayaubek



Location SSID: ssid_SS0711_0028

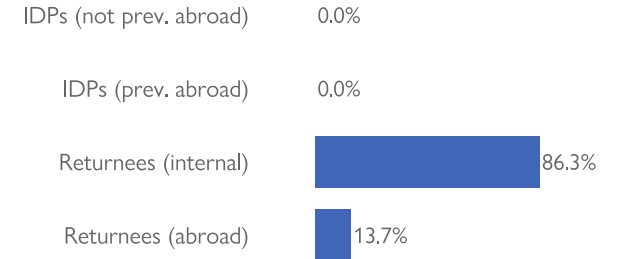
Postcode: SS071106

Accessibility: Accessible by car

Community Leader: Yes

Registration: No

Who is being registered: NA



No. IDPs: 0

Households: 0

Reason for displacement: NA

Origin of largest IDP group:

NA, NA

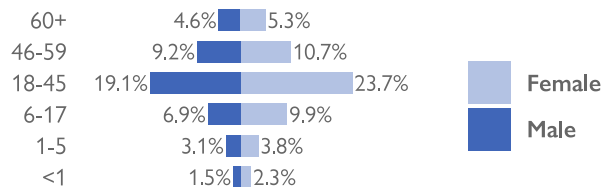
Origin of 2nd largest IDP group:

NA, NA

No. returnees: 131

Households: 26

Reason for displacement: Conflict



Mobility (IDPs)

Date of arrival of first IDP group: NA

Date of arrival of last IDP group: NA

Have the IDPs been displaced previously? No

Three main reasons preventing the majority of IDPs from returning:

Lack of food, House damaged/destroyed, Lack of safety

Mobility (returnees)

Date of return of first returnee group: 2016-01-01

Date of return of last returnee group: 2019-01-01

Are there people displaced from this village / neighbourhood who have not returned yet? Yes

Special needs

No. pregnant women: 0

No. breastfeeding mothers: 0

Total number of individuals with special needs: 65

Special needs include pregnant and breastfeeding women, separated, orphaned and unaccompanied children, persons with mental or physical disabilities, persons with chronic diseases or serious medical conditions and old people without caregivers.

Protection

Main security provider in the village / neighbourhood: Self Organized

Health

Most common concern: Diarrhea

Main provider: NA

Education

Type of facility: NA

Availability of learning supplies: NA

Availability of teachers: NA



Distance from main water source

>20 min walking

Water fit for human drinking

No

People feel safe collecting water

Yes



% collapsed or in danger of shelters*

**Unknown
Not reported**

Average occupants

**Unknown
Not reported**

Market access (NFIs)

No



Conditions of most latrines

**Unknown
Not reported**

Evidence of open defecation

Yes

Hygiene promotion campaign

No



Access to food

Yes offsite

Frequency of food assistance

**Unknown
Not reported**

Market access (food)

No



Separate male / female latrines

**Unknown
Not reported**

Toilets / bathrooms lock from inside

**Unknown
Not reported**

Lighting around all toilets / bathrooms

**Unknown
Not reported**



Access to health facility

No

Distance from health facility

**Unknown
Not reported**

Exclusion from health services

**Unknown
Not reported**



Security provided at location

Yes

Conflict-related incidents

**Unknown
Not reported**

Areas avoided by women / girls

No



Access to primary education

No

Distance to nearest education facility

**Unknown
Not reported**

% children attending primary education

**Unknown
Not reported**

*The share of collapsed and in danger of collapse shelters in the figure above refers to IDP/returnee shelters only.

WASH

Connections to functioning pipelines: No

Main water purification method: Filtering

Main water source for cooking / washing: Ponds/canals

Main water source for drinking: Ponds/canals

No. functioning boreholes: 0

Non-functioning: 0

Complaints about drinking water quality: Yes

Main problem with water: Odor/smell

Type of toilet: Open defecation

No. garbage disposal points: 0

Main garbage disposal method: Burning

Is solid waste a problem? Yes

Shelter / NFIs

Main shelter type: Tukul

Shelter materials available in nature: Poles, Rope, Grass

Shelter mat. available from local market: None

Three most needed NFIs:

Kitchen sets, Bedding sets

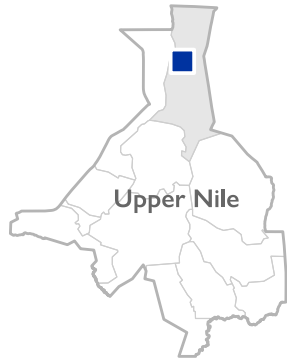
Food

Groups struggling most with food access: Returnees, Host community

Main source of food: Cultivation/Sale of livestock

Reason for lack of market access: Distance

Dungkhem



Location SSID: ssid_SS0711_0047

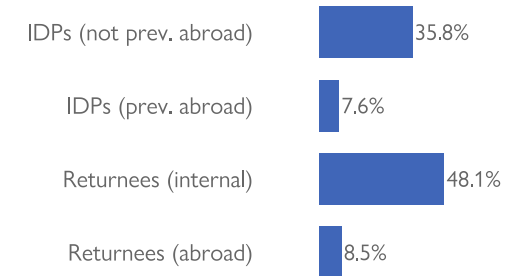
Postcode: SS071106

Accessibility: Accessible by foot

Community Leader: No

Registration: Yes, paper-based

Who is being registered: IDPs, returnees and host community



No. IDPs: 301

Households: 60

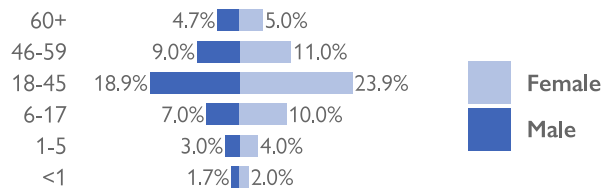
Reason for displacement: Conflict

Origin of largest IDP group:

Upper Nile, Renk

Origin of 2nd largest IDP group:

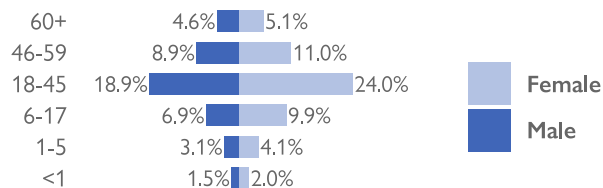
NA, NA



No. returnees: 392

Households: 79

Reason for displacement: Conflict



Mobility (IDPs)

Date of arrival of first IDP group: 2015-08-15

Date of arrival of last IDP group: 2016-01-15

Have the IDPs been displaced previously? Yes

Three main reasons preventing the majority of IDPs from returning:

Accessibility, House damaged/destroyed, No livelihood

Mobility (returnees)

Date of return of first returnee group: 2016-06-16

Date of return of last returnee group: 2019-01-16

Are there people displaced from this village / neighbourhood who have not returned yet? Yes

Special needs

No. pregnant women: 27

No. breastfeeding mothers: 52

Total number of individuals with special needs: 401

Special needs include pregnant and breastfeeding women, separated, orphaned and unaccompanied children, persons with mental or physical disabilities, persons with chronic diseases or serious medical conditions and old people without caregivers.

Protection

Main security provider in the village / neighbourhood: Local Authorities

Health

Most common concern: Malaria

Main provider: NGO/INGO

Education

Type of facility: Formal Primary Education

Availability of learning supplies: Yes

Availability of teachers: Yes



Distance from main water source

>20 min walking

Water fit for human drinking

Yes

People feel safe collecting water

No



% collapsed or in danger of shelters*

**Unknown
Not reported**

Average occupants

**Unknown
Not reported**

Market access (NFIs)

Yes



Conditions of most latrines

**Unknown
Not reported**

Evidence of open defecation

Yes

Hygiene promotion campaign

Yes



Access to food

Yes onsite

Frequency of food assistance

**Unknown
Not reported**

Market access (food)

Yes



Separate male / female latrines

**Unknown
Not reported**

Toilets / bathrooms lock from inside

**Unknown
Not reported**

Lighting around all toilets / bathrooms

**Unknown
Not reported**



Access to health facility

Yes

Distance from health facility

On-site (>3 km)

Exclusion from health services

None



Security provided at location

Yes

Conflict-related incidents

No

Areas avoided by women / girls

Yes



Access to primary education

Yes

Distance to nearest education facility

3-5 km

% children attending primary education

<25%

*The share of collapsed and in danger of collapse shelters in the figure above refers to IDP/returnee shelters only.

WASH

Connections to functioning pipelines: No
Main water purification method: None
Main water source for cooking / washing: Hand Pumps
Main water source for drinking: Hand Pumps
No. functioning boreholes: 5
Complaints about drinking water quality: No
Main problem with water: NA
Type of toilet: Open defecation
Main garbage disposal method: Burning

Non-functioning: 1
No. garbage disposal points: 1
Is solid waste a problem? No

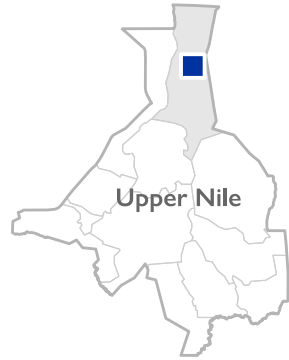
Shelter / NFIs

Main shelter type: Tukul
Shelter materials available in nature: Poles, Rope, Grass
Shelter mat. available from local market: Poles, Rope, Grass
Three most needed NFIs:
Emergency shelter kits, Bedding sets, Adult Clothing

Food

Groups struggling most with food access: IDPs, Returnees, Host community
Main source of food: Cultivation/Sale of livestock
Reason for lack of market access: NA

Jongdit



Location SSID: ssid_SS0711_0009

Postcode: SS071106

Accessibility: Accessible by car

Community Leader: No

Registration: No

Who is being registered: NA

IDPs (not prev. abroad) 0.0%

IDPs (prev. abroad) 0.0%

Returnees (internal) 87.2%

Returnees (abroad) 12.8%

No. IDPs: 0

Households: 0

Reason for displacement: NA

Origin of largest IDP group:

NA, NA

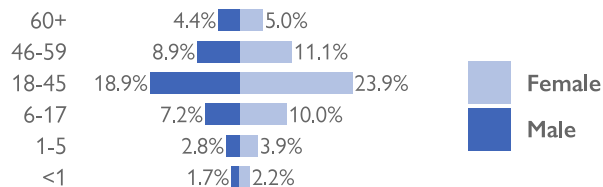
Origin of 2nd largest IDP group:

NA, NA

No. returnees: 180

Households: 36

Reason for displacement: Conflict



Mobility (IDPs)

Date of arrival of first IDP group: NA

Date of arrival of last IDP group: NA

Have the IDPs been displaced previously? No

Three main reasons preventing the majority of IDPs from returning:

Lack of food, House damaged/destroyed, Lack of safety

Mobility (returnees)

Date of return of first returnee group: 2016-01-01

Date of return of last returnee group: 2019-01-02

Are there people displaced from this village / neighbourhood who have not returned yet? Yes

Special needs

No. pregnant women: 0

No. breastfeeding mothers: 0

Total number of individuals with special needs: 49

Special needs include pregnant and breastfeeding women, separated, orphaned and unaccompanied children, persons with mental or physical disabilities, persons with chronic diseases or serious medical conditions and old people without caregivers.

Protection

Main security provider in the village / neighbourhood: Self Organized

Health

Most common concern: Complicated Pregnancy

Main provider: NA

Education

Type of facility: NA

Availability of learning supplies: NA

Availability of teachers: NA



Distance from main water source

>20 min walking

Water fit for human drinking

Yes

People feel safe collecting water

Yes



Conditions of most latrines

**Unknown
Not reported**

Evidence of open defecation

Yes

Hygiene promotion campaign

No



Separate male / female latrines

**Unknown
Not reported**

Toilets / bathrooms lock from inside

**Unknown
Not reported**

Lighting around all toilets / bathrooms

**Unknown
Not reported**



Security provided at location

Yes

Conflict-related incidents

**Unknown
Not reported**

Areas avoided by women / girls

No



% collapsed or in danger of shelters*

**Unknown
Not reported**

Average occupants

**Unknown
Not reported**

Market access (NFIs)

No



Access to food

Yes offsite

Frequency of food assistance

**Unknown
Not reported**

Market access (food)

No



Access to health facility

No

Distance from health facility

**Unknown
Not reported**

Exclusion from health services

**Unknown
Not reported**



Access to primary education

No

Distance to nearest education facility

**Unknown
Not reported**

% children attending primary education

**Unknown
Not reported**

*The share of collapsed and in danger of collapse shelters in the figure above refers to IDP/returnee shelters only.

WASH

Connections to functioning pipelines: No

Main water purification method: None

Main water source for cooking / washing: Lake/river

Main water source for drinking: Lake/river

No. functioning boreholes: 0

Non-functioning: 0

Complaints about drinking water quality: Yes

Main problem with water: Insufficient amount

Type of toilet: Open defecation

No. garbage disposal points: 0

Main garbage disposal method: Unknown

Is solid waste a problem? No

Shelter / NFIs

Main shelter type: Tukul

Shelter materials available in nature: Poles, Rope, Grass

Shelter mat. available from local market: None

Three most needed NFIs:

Kitchen sets, Bedding sets, Mosquito nets

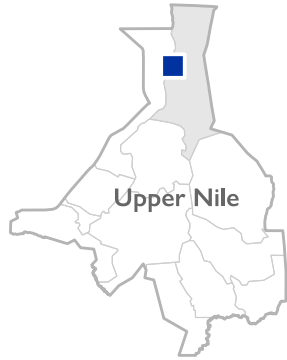
Food

Groups struggling most with food access: Returnees, Host community

Main source of food: Cultivation/Sale of livestock

Reason for lack of market access: Distance

Lathbior



Location SSID: ssid_SS0711_0014

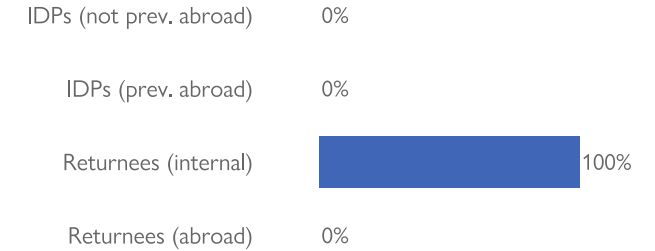
Postcode: SS071106

Accessibility: Accessible by car

Community Leader: Yes

Registration: No

Who is being registered: NA



No. IDPs: 0

Households: 0

Reason for displacement: NA

Origin of largest IDP group:

NA, NA

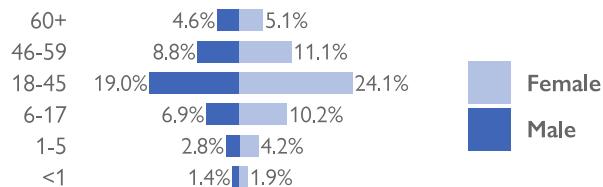
Origin of 2nd largest IDP group:

NA, NA

No. returnees: 216

Households: 43

Reason for displacement: Conflict



Mobility (IDPs)

Date of arrival of first IDP group: NA

Date of arrival of last IDP group: NA

Have the IDPs been displaced previously? No

Three main reasons preventing the majority of IDPs from returning:

Lack of food, House damaged/destroyed, No livelihood

Mobility (returnees)

Date of return of first returnee group: 2016-01-01

Date of return of last returnee group: 2019-01-01

Are there people displaced from this village / neighbourhood who have not returned yet? Yes

Special needs

No. pregnant women: 0

No. breastfeeding mothers: 0

Total number of individuals with special needs: 40

Special needs include pregnant and breastfeeding women, separated, orphaned and unaccompanied children, persons with mental or physical disabilities, persons with chronic diseases or serious medical conditions and old people without caregivers.

Protection

Main security provider in the village / neighbourhood: Self Organized

Health

Most common concern: Malaria

Main provider: NA

Education

Type of facility: Temporary Learning Spaces

Availability of learning supplies: No

Availability of teachers: No



Distance from main water source

<20 min walking

Water fit for human drinking

Yes

People feel safe collecting water

Yes



Conditions of most latrines

**Unknown
Not reported**

Evidence of open defecation

Yes

Hygiene promotion campaign

No



Separate male / female latrines

**Unknown
Not reported**

Toilets / bathrooms lock from inside

**Unknown
Not reported**

Lighting around all toilets / bathrooms

**Unknown
Not reported**



Security provided at location

Yes

Conflict-related incidents

Yes

Areas avoided by women / girls

No



% collapsed or in danger of shelters*

**Unknown
Not reported**

Average occupants

**Unknown
Not reported**

Market access (NFIs)

No



Access to food

No

Frequency of food assistance

**Unknown
Not reported**

Market access (food)

No



Access to health facility

No

Distance from health facility

**Unknown
Not reported**

Exclusion from health services

**Unknown
Not reported**



Access to primary education

Yes

Distance to nearest education facility

<1 km

% children attending primary education

<25%

*The share of collapsed and in danger of collapse shelters in the figure above refers to IDP/returnee shelters only.

WASH

Connections to functioning pipelines: No

Main water purification method: None

Main water source for cooking / washing: Spring

Main water source for drinking: Spring

No. functioning boreholes: 0

Non-functioning: 0

Complaints about drinking water quality: Yes

Main problem with water: Odor/smell

Type of toilet: Open defecation

No. garbage disposal points: 0

Main garbage disposal method: Burning

Is solid waste a problem? No

Shelter / NFIs

Main shelter type: Tukul

Shelter materials available in nature: Poles, Rope, Grass

Shelter mat. available from local market: None

Three most needed NFIs:

Kitchen sets, Bedding sets, Mosquito nets

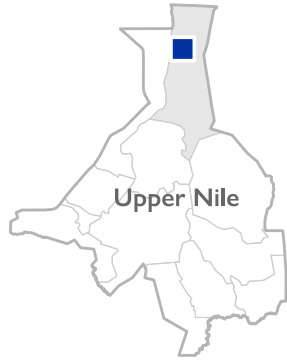
Food

Groups struggling most with food access: NA

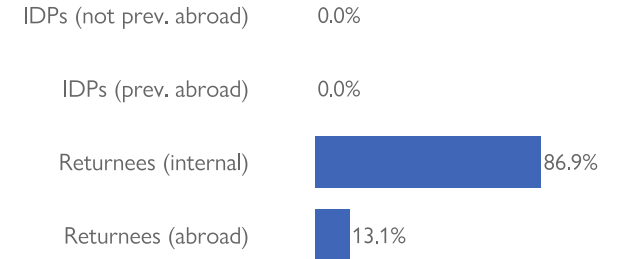
Main source of food: None

Reason for lack of market access: Distance

Mabeek



Location SSID: ssid_SS0711_0031
 Postcode: SS071106
 Accessibility: Accessible by car
 Community Leader: Yes
 Registration: No
 Who is being registered: NA



No. IDPs: 0

Households: 0

Reason for displacement: NA

Origin of largest IDP group:

NA, NA

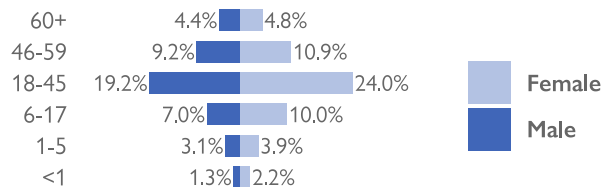
Origin of 2nd largest IDP group:

NA, NA

No. returnees: 229

Households: 46

Reason for displacement: Conflict



Mobility (IDPs)

Date of arrival of first IDP group: NA

Date of arrival of last IDP group: NA

Have the IDPs been displaced previously? No

Three main reasons preventing the majority of IDPs from returning:

Accessibility, House damaged/destroyed, Lack of safety

Mobility (returnees)

Date of return of first returnee group: NA

Date of return of last returnee group: NA

Are there people displaced from this village / neighbourhood who have not returned yet? Unknown

Special needs

No. pregnant women: 0

No. breastfeeding mothers: 0

Total number of individuals with special needs: 94

Special needs include pregnant and breastfeeding women, separated, orphaned and unaccompanied children, persons with mental or physical disabilities, persons with chronic diseases or serious medical conditions and old people without caregivers.

Protection

Main security provider in the village / neighbourhood: Self Organized

Health

Most common concern: Diarrhea

Main provider: NA

Education

Type of facility: NA

Availability of learning supplies: NA

Availability of teachers: NA



Distance from main water source

>20 min walking

Water fit for human drinking

No

People feel safe collecting water

Yes



% collapsed or in danger of shelters*

**Unknown
Not reported**

Average occupants

**Unknown
Not reported**

Market access (NFIs)

**Unknown
Not reported**



Conditions of most latrines

**Unknown
Not reported**

Evidence of open defecation

Yes

Hygiene promotion campaign

No



Access to food

Yes offsite

Frequency of food assistance

**Unknown
Not reported**

Market access (food)

No



Separate male / female latrines

**Unknown
Not reported**

Toilets / bathrooms lock from inside

**Unknown
Not reported**

Lighting around all toilets / bathrooms

**Unknown
Not reported**



Access to health facility

No

Distance from health facility

**Unknown
Not reported**

Exclusion from health services

**Unknown
Not reported**



Security provided at location

Yes

Conflict-related incidents

No

Areas avoided by women / girls

No



Access to primary education

No

Distance to nearest education facility

**Unknown
Not reported**

% children attending primary education

**Unknown
Not reported**

*The share of collapsed and in danger of collapse shelters in the figure above refers to IDP/returnee shelters only.

WASH

Connections to functioning pipelines: No

Main water purification method: Filtering

Main water source for cooking / washing: Ponds/canals

Main water source for drinking: Ponds/canals

No. functioning boreholes: 0

Non-functioning: 0

Complaints about drinking water quality: Yes

Main problem with water: Odor/smell

Type of toilet: Open defecation

No. garbage disposal points: 0

Main garbage disposal method: Burning

Is solid waste a problem? Yes

Shelter / NFIs

Main shelter type: Tukul

Shelter materials available in nature: Poles, Rope, Grass

Shelter mat. available from local market: Poles, Rope, Grass

Three most needed NFIs:

Kitchen sets, Mosquito nets, Adult Clothing

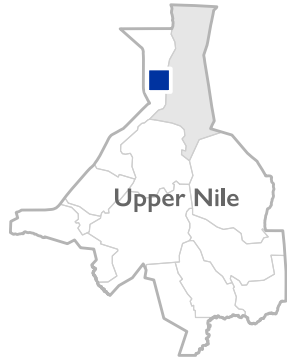
Food

Groups struggling most with food access: Returnees, Host community

Main source of food: Cultivation/Sale of livestock

Reason for lack of market access: Distance

Shamudi Town



Location SSID: ssid_SS0711_0021

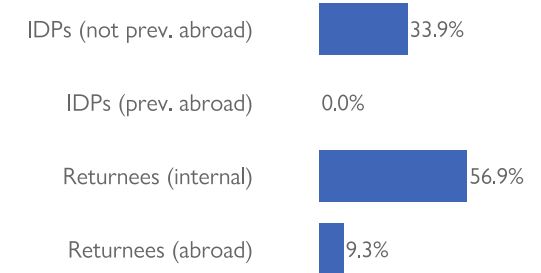
Postcode: SS071106

Accessibility: Accessible by car

Community Leader: Yes

Registration: No

Who is being registered: NA



No. IDPs: 673

Households: 135

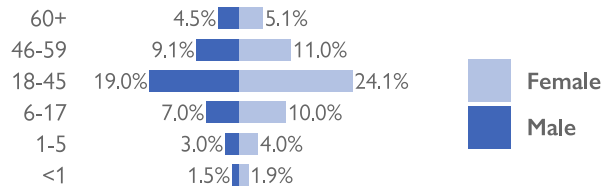
Reason for displacement: Conflict

Origin of largest IDP group:

Upper Nile, Renk

Origin of 2nd largest IDP group:

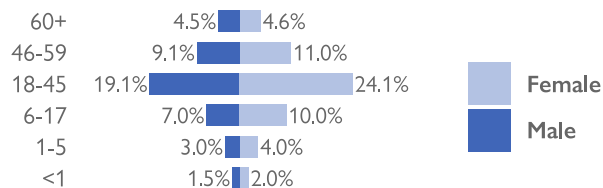
Upper Nile, Renk



No. returnees: 1314

Households: 264

Reason for displacement: Conflict



Mobility (IDPs)

Date of arrival of first IDP group: 2014-04-01

Date of arrival of last IDP group: 2016-09-23

Have the IDPs been displaced previously? Yes

Three main reasons preventing the majority of IDPs from returning:

Accessibility, House damaged/destroyed, No livelihood

Mobility (returnees)

Date of return of first returnee group: 2015-01-01

Date of return of last returnee group: 2019-05-07

Are there people displaced from this village / neighbourhood who have not returned yet? Yes

Special needs

No. pregnant women: 87

No. breastfeeding mothers: 162

Total number of individuals with special needs: 757

Special needs include pregnant and breastfeeding women, separated, orphaned and unaccompanied children, persons with mental or physical disabilities, persons with chronic diseases or serious medical conditions and old people without caregivers.

Protection

Main security provider in the village / neighbourhood: Police militia

Health

Most common concern: Diarrhea

Main provider: NGO/INGO

Education

Type of facility: Temporary Learning Spaces

Availability of learning supplies: Unknown

Availability of teachers: No



Distance from main water source

>20 min walking

Water fit for human drinking

No

People feel safe collecting water

Yes



% collapsed or in danger of shelters*

**Unknown
Not reported**

Average occupants

**Unknown
Not reported**

Market access (NFIs)

No



Conditions of most latrines

**Unknown
Not reported**

Evidence of open defecation

Yes

Hygiene promotion campaign

No



Access to food

Yes onsite

Frequency of food assistance

**Unknown
Not reported**

Market access (food)

No



Separate male / female latrines

**Unknown
Not reported**

Toilets / bathrooms lock from inside

**Unknown
Not reported**

Lighting around all toilets / bathrooms

**Unknown
Not reported**



Access to health facility

Yes

Distance from health facility

Off-site (>3 km)

Exclusion from health services

None



Security provided at location

Yes

Conflict-related incidents

No

Areas avoided by women / girls

No



Access to primary education

Yes

Distance to nearest education facility

1-2 km

% children attending primary education

51-75%

*The share of collapsed and in danger of collapse shelters in the figure above refers to IDP/returnee shelters only.

WASH

Connections to functioning pipelines: No
Main water purification method: None
Main water source for cooking / washing: Unprotected well
Main water source for drinking: Unprotected well
No. functioning boreholes: 76
Complaints about drinking water quality: Yes
Main problem with water: Taste
Type of toilet: Open defecation
Main garbage disposal method: Burning

Non-functioning: 208
No. garbage disposal points: 0
Is solid waste a problem? Unknown

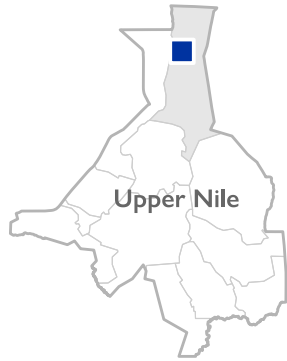
Shelter / NFIs

Main shelter type: Tukul
Shelter materials available in nature: Poles, Rope, Grass
Shelter mat. available from local market: Poles, Rope, Grass
Three most needed NFIs:
Kitchen sets, Bedding sets, Mosquito nets

Food

Groups struggling most with food access: IDPs, Returnees, Host community
Main source of food: Cultivation/Sale of livestock
Reason for lack of market access: Distance

Thabeek



Location SSID: ssid_SS0711_0034

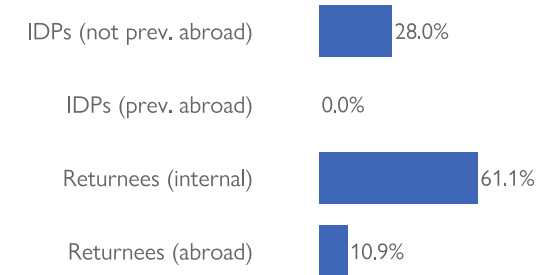
Postcode: SS071106

Accessibility: Accessible by car

Community Leader: Yes

Registration: No

Who is being registered: NA



No. IDPs: 129

Households: 26

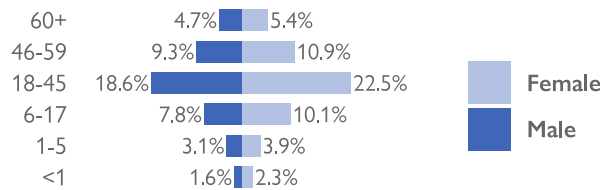
Reason for displacement: Conflict

Origin of largest IDP group:

Upper Nile, Melut

Origin of 2nd largest IDP group:

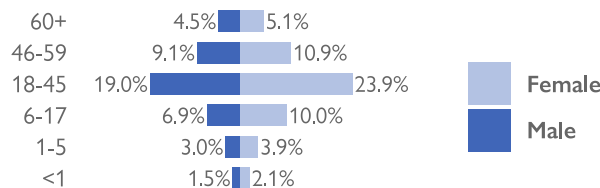
Upper Nile, Malakal



No. returnees: 331

Households: 66

Reason for displacement: Conflict



Mobility (IDPs)

Date of arrival of first IDP group: NA

Date of arrival of last IDP group: NA

Have the IDPs been displaced previously? Unknown

Three main reasons preventing the majority of IDPs from returning:

Accessibility, Lack of food, Lack of safety

Mobility (returnees)

Date of return of first returnee group: 2015-05-05

Date of return of last returnee group: 2019-01-01

Are there people displaced from this village / neighbourhood who have not returned yet? Yes

Special needs

No. pregnant women: 13

No. breastfeeding mothers: 24

Total number of individuals with special needs: 99

Special needs include pregnant and breastfeeding women, separated, orphaned and unaccompanied children, persons with mental or physical disabilities, persons with chronic diseases or serious medical conditions and old people without caregivers.

Protection

Main security provider in the village / neighbourhood: Self Organized

Health

Most common concern: Diarrhea

Main provider: NGO/INGO

Education

Type of facility: NA

Availability of learning supplies: NA

Availability of teachers: NA



Distance from main water source

>20 min walking

Water fit for human drinking

No

People feel safe collecting water

Yes



% collapsed or in danger of shelters*

**Unknown
Not reported**

Average occupants

**Unknown
Not reported**

Market access (NFIs)

No



Conditions of most latrines

**Unknown
Not reported**

Evidence of open defecation

Yes

Hygiene promotion campaign

No



Access to food

Yes offsite

Frequency of food assistance

**Unknown
Not reported**

Market access (food)

No



Separate male / female latrines

**Unknown
Not reported**

Toilets / bathrooms lock from inside

**Unknown
Not reported**

Lighting around all toilets / bathrooms

**Unknown
Not reported**



Access to health facility

Yes

Distance from health facility

Off-site (>3 km)

Exclusion from health services

None



Security provided at location

Yes

Conflict-related incidents

No

Areas avoided by women / girls

No



Access to primary education

No

Distance to nearest education facility

**Unknown
Not reported**

% children attending primary education

**Unknown
Not reported**

*The share of collapsed and in danger of collapse shelters in the figure above refers to IDP/returnee shelters only.

WASH

Connections to functioning pipelines:	No
Main water purification method:	None
Main water source for cooking / washing:	Unprotected well
Main water source for drinking:	Unprotected well
No. functioning boreholes:	3
No. non-functioning boreholes:	2
Complaints about drinking water quality:	Yes
Main problem with water:	Too far
Type of toilet:	Open defecation
No. garbage disposal points:	0
Main garbage disposal method:	No waste disposal
Is solid waste a problem?	Yes

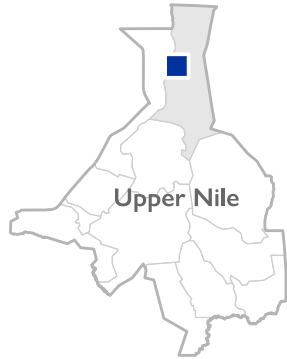
Shelter / NFIs

Main shelter type:	Tukul
Shelter materials available in nature:	Poles, Rope, Grass
Shelter mat. available from local market:	Poles, Rope, Grass
Three most needed NFIs:	Emergency shelter kits, Kitchen sets, Mosquito nets

Food

Groups struggling most with food access:	IDPs, Returnees, Host community
Main source of food:	Bought with cash from market
Reason for lack of market access:	Distance

Wunethemi



Location SSID: ssid_SS0711_0036

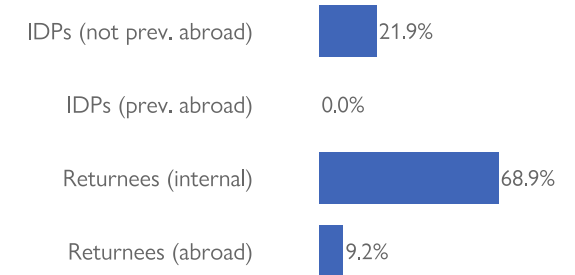
Postcode: SS071106

Accessibility: Accessible by car

Community Leader: Yes

Registration: No

Who is being registered: NA



No. IDPs: 43

Households: 9

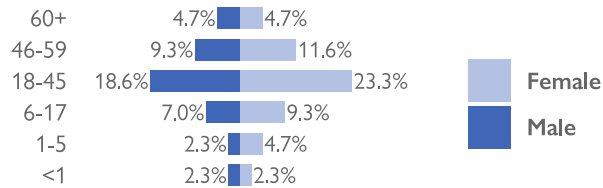
Reason for displacement: Conflict

Origin of largest IDP group:

Upper Nile, Maiwut

Origin of 2nd largest IDP group:

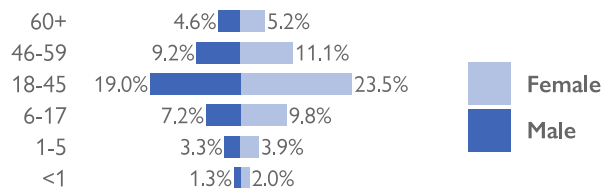
NA, NA



No. returnees: 153

Households: 31

Reason for displacement: Conflict



Mobility (IDPs)

Date of arrival of first IDP group: 2014-04-02

Date of arrival of last IDP group: 2015-05-01

Have the IDPs been displaced previously? Yes

Three main reasons preventing the majority of IDPs from returning:

Accessibility, No livelihood

Mobility (returnees)

Date of return of first returnee group: 2016-01-01

Date of return of last returnee group: 2019-01-01

Are there people displaced from this village / neighbourhood who have not returned yet? Yes

Special needs

No. pregnant women: 4

No. breastfeeding mothers: 9

Total number of individuals with special needs: 43

Special needs include pregnant and breastfeeding women, separated, orphaned and unaccompanied children, persons with mental or physical disabilities, persons with chronic diseases or serious medical conditions and old people without caregivers.

Protection

Main security provider in the village / neighbourhood: Self Organized

Health

Most common concern: Malaria

Main provider: NGO/INGO

Education

Type of facility: Formal Primary Education

Availability of learning supplies: Yes

Availability of teachers: Yes



Distance from main water source

>20 min walking

Water fit for human drinking

Yes

People feel safe collecting water

Yes



Conditions of most latrines

**Unknown
Not reported**

Evidence of open defecation

Yes

Hygiene promotion campaign

No



Separate male / female latrines

**Unknown
Not reported**

Toilets / bathrooms lock from inside

**Unknown
Not reported**

Lighting around all toilets / bathrooms

**Unknown
Not reported**



Security provided at location

Yes

Conflict-related incidents

No

Areas avoided by women / girls

No



% collapsed or in danger of shelters*

**Unknown
Not reported**

Average occupants

**Unknown
Not reported**

Market access (NFIs)

No



Access to food

Yes offsite

Frequency of food assistance

**Unknown
Not reported**

Market access (food)

Yes



Access to health facility

Yes

Distance from health facility

Off-site (>3 km)

Exclusion from health services

None



Access to primary education

Yes

Distance to nearest education facility

3-5 km

% children attending primary education

25-50%

*The share of collapsed and in danger of collapse shelters in the figure above refers to IDP/returnee shelters only.

WASH

Connections to functioning pipelines: No

Main water purification method: None

Main water source for cooking / washing: Lake/river

Main water source for drinking: Lake/river

No. functioning boreholes: 0

Non-functioning: 0

Complaints about drinking water quality: Yes

Main problem with water: Too far

Type of toilet: Open defecation

No. garbage disposal points: 0

Main garbage disposal method: Burning

Is solid waste a problem? Yes

Shelter / NFIs

Main shelter type: Tukul

Shelter materials available in nature: Poles, Rope, Grass

Shelter mat. available from local market: Poles, Rope, Grass

Three most needed NFIs:

Kitchen sets, Bedding sets, Mosquito nets

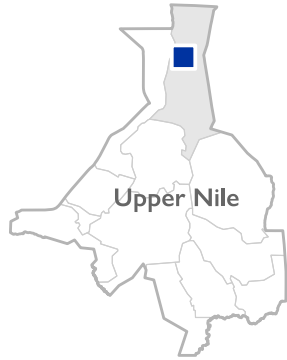
Food

Groups struggling most with food access: IDPs, Returnees, Host community

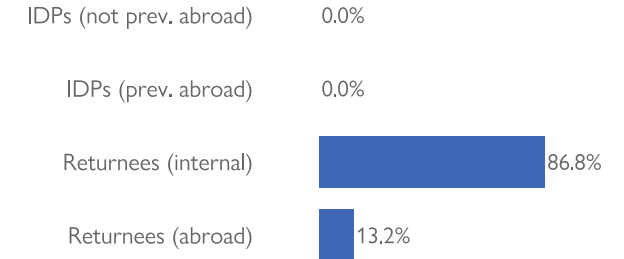
Main source of food: Cultivation/Sale of livestock

Reason for lack of market access: NA

Wunlith



Location SSID: ssid_SS0711_0037
 Postcode: SS071106
 Accessibility: Accessible by car
 Community Leader: Unknown
 Registration: No
 Who is being registered: NA



No. IDPs: 0

Households: 0

Reason for displacement: NA

Origin of largest IDP group:

NA, NA

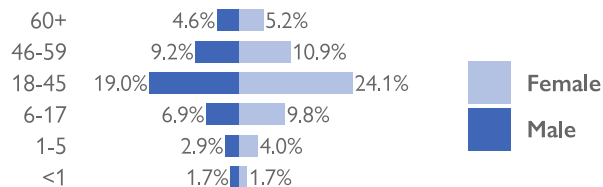
Origin of 2nd largest IDP group:

NA, NA

No. returnees: 174

Households: 35

Reason for displacement: Conflict



Mobility (IDPs)

Date of arrival of first IDP group: NA

Date of arrival of last IDP group: NA

Have the IDPs been displaced previously? Unknown

Three main reasons preventing the majority of IDPs from returning:

Lack of food, Lack of safety

Mobility (returnees)

Date of return of first returnee group: 2016-06-05

Date of return of last returnee group: 2019-01-01

Are there people displaced from this village / neighbourhood who have not returned yet? Yes

Special needs

No. pregnant women: 0

No. breastfeeding mothers: 0

Total number of individuals with special needs: 110

Special needs include pregnant and breastfeeding women, separated, orphaned and unaccompanied children, persons with mental or physical disabilities, persons with chronic diseases or serious medical conditions and old people without caregivers.

Protection

Main security provider in the village / neighbourhood: Self Organized

Health

Most common concern: Diarrhea

Main provider: NA

Education

Type of facility: NA

Availability of learning supplies: NA

Availability of teachers: NA



Distance from main water source

>20 min walking

Water fit for human drinking

No

People feel safe collecting water

Yes



% collapsed or in danger of shelters*

**Unknown
Not reported**

Average occupants

**Unknown
Not reported**

Market access (NFIs)

No



Conditions of most latrines

**Unknown
Not reported**

Evidence of open defecation

Yes

Hygiene promotion campaign

No



Access to food

Yes offsite

Frequency of food assistance

**Unknown
Not reported**

Market access (food)

No



Separate male / female latrines

**Unknown
Not reported**

Toilets / bathrooms lock from inside

**Unknown
Not reported**

Lighting around all toilets / bathrooms

**Unknown
Not reported**



Access to health facility

No

Distance from health facility

**Unknown
Not reported**

Exclusion from health services

**Unknown
Not reported**



Security provided at location

Yes

Conflict-related incidents

**Unknown
Not reported**

Areas avoided by women / girls

No



Access to primary education

No

Distance to nearest education facility

**Unknown
Not reported**

% children attending primary education

**Unknown
Not reported**

*The share of collapsed and in danger of collapse shelters in the figure above refers to IDP/returnee shelters only.

WASH

Connections to functioning pipelines: No
Main water purification method: None
Main water source for cooking / washing: Ponds/canals
Main water source for drinking: Ponds/canals
No. functioning boreholes: 0
Complaints about drinking water quality: Yes
Main problem with water: Odor/smell
Type of toilet: Open defecation
Main garbage disposal method: Burning

Non-functioning: 0
No. garbage disposal points: 0
Is solid waste a problem? Yes

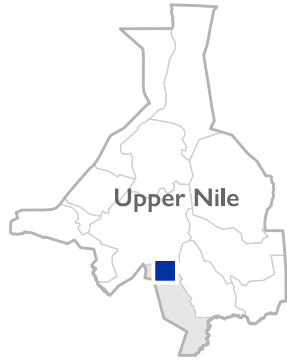
Shelter / NFIs

Main shelter type: Tukul
Shelter materials available in nature: Poles, Rope, Grass
Shelter mat. available from local market: Poles, Rope, Grass
Three most needed NFIs:
Kitchen sets, Bedding sets, Hygiene kits

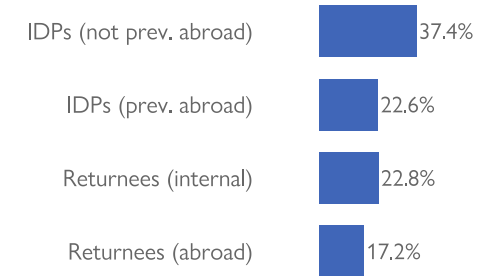
Food

Groups struggling most with food access: Returnees, Host community
Main source of food: Cultivation/Sale of livestock
Reason for lack of market access: Distance

Doma Ding



Location SSID: ssid_SS0712_0002
 Postcode: SS071202
 Accessibility: Accessible by other means of transport
 Community Leader: Yes
 Registration: Yes, paper-based
 Who is being registered: IDPs and returnees



No. IDPs: 324

Households: 48

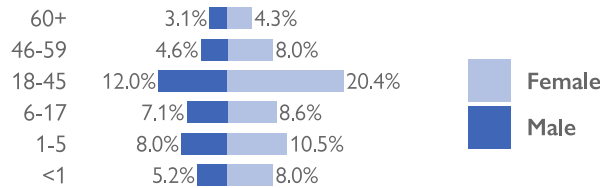
Reason for displacement: Conflict

Origin of largest IDP group:

Upper Nile, Ulang

Origin of 2nd largest IDP group:

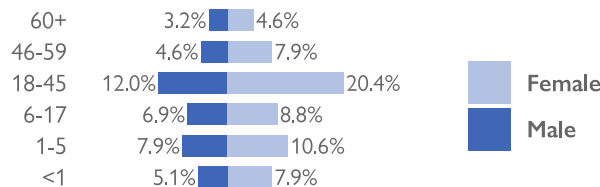
Upper Nile, Ulang



No. returnees: 216

Households: 44

Reason for displacement: Conflict



Mobility (IDPs)

Date of arrival of first IDP group: 2014-07-15

Date of arrival of last IDP group: 2015-08-05

Have the IDPs been displaced previously? Yes

Three main reasons preventing the majority of IDPs from returning:

Lack of food, House damaged/destroyed, Lack of safety

Mobility (returnees)

Date of return of first returnee group: 2018-07-09

Date of return of last returnee group: 2019-01-16

Are there people displaced from this village / neighbourhood who have not returned yet? Yes

Special needs

No. pregnant women: 40

No. breastfeeding mothers: 13

Total number of individuals with special needs: 122

Special needs include pregnant and breastfeeding women, separated, orphaned and unaccompanied children, persons with mental or physical disabilities, persons with chronic diseases or serious medical conditions and old people without caregivers.

Protection

Main security provider in the village / neighbourhood: Community Leaders

Health

Most common concern: Malaria

Main provider: NGO/INGO

Education

Type of facility: Formal Primary Education

Availability of learning supplies: Yes

Availability of teachers: Yes



Distance from main water source

>20 min walking

Water fit for human drinking

No

People feel safe collecting water

No



% collapsed or in danger of shelters*

**Unknown
Not reported**

Average occupants

**Unknown
Not reported**

Market access (NFIs)

No



Conditions of most latrines

**Unknown
Not reported**

Evidence of open defecation

Yes

Hygiene promotion campaign

Yes



Access to food

Yes offsite

Frequency of food assistance

Once a month

Market access (food)

No



Separate male / female latrines

**Unknown
Not reported**

Toilets / bathrooms lock from inside

**Unknown
Not reported**

Lighting around all toilets / bathrooms

**Unknown
Not reported**



Access to health facility

Yes

Distance from health facility

On-site (>3 km)

Exclusion from health services

None



Security provided at location

Yes

Conflict-related incidents

Yes

Areas avoided by women / girls

Yes



Access to primary education

Yes

Distance to nearest education facility

6-10 km

% children attending primary education

>75%

*The share of collapsed and in danger of collapse shelters in the figure above refers to IDP/returnee shelters only.

WASH

Connections to functioning pipelines: No

Main water purification method: Boiling

Main water source for cooking / washing: Hand Pumps

Main water source for drinking: Hand Pumps

No. functioning boreholes: 3

Non-functioning: 2

Complaints about drinking water quality: Yes

Main problem with water: Insufficient amount

Type of toilet: Open defecation

No. garbage disposal points: 0

Main garbage disposal method: Burning

Is solid waste a problem? Yes

Shelter / NFIs

Main shelter type: Temporary shelter (Rakooba)

Shelter materials available in nature: Poles, Rope, Grass

Shelter mat. available from local market: Poles, Rope, Grass

Three most needed NFIs:

Emergency shelter kits, Kitchen sets, Hygiene kits

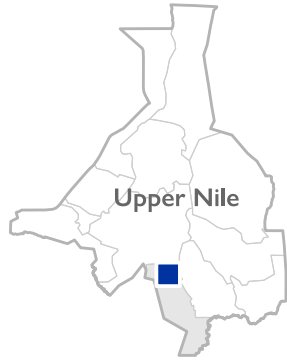
Food

Groups struggling most with food access: IDPs, Returnees, Host community

Main source of food: Food assistance

Reason for lack of market access: Due to Conflict

Duk



Location SSID: ssid_SS0712_0003


Postcode: SS071202

Accessibility: Accessible by other means of transport

Community Leader: Yes

Registration: Yes, biometric

Who is being registered: IDPs, returnees and host community



No. IDPs: 202

Households: 40

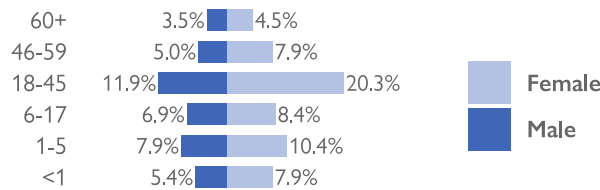
Reason for displacement: Conflict

Origin of largest IDP group:

Upper Nile, Ulang

Origin of 2nd largest IDP group:

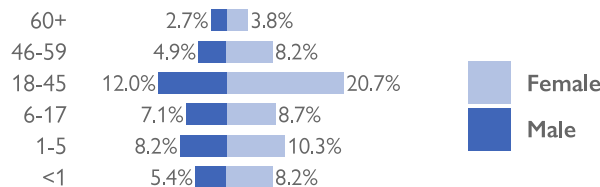
Upper Nile, Ulang



No. returnees: 184

Households: 25

Reason for displacement: Conflict



Mobility (IDPs)

Date of arrival of first IDP group: 2014-05-14

Date of arrival of last IDP group: 2015-11-25

Have the IDPs been displaced previously? Yes

Three main reasons preventing the majority of IDPs from returning:

Accessibility, Lack of food, Lack of safety

Mobility (returnees)

Date of return of first returnee group: 2018-09-16

Date of return of last returnee group: 2019-02-12

Are there people displaced from this village / neighbourhood who have not returned yet? Yes

Special needs

No. pregnant women: 32

No. breastfeeding mothers: 41

Total number of individuals with special needs: 171

Special needs include pregnant and breastfeeding women, separated, orphaned and unaccompanied children, persons with mental or physical disabilities, persons with chronic diseases or serious medical conditions and old people without caregivers.

Protection

Main security provider in the village / neighbourhood: Community Leaders

Health

Most common concern: Diarrhea

Main provider: NGO/INGO

Education

Type of facility: Temporary Learning Spaces

Availability of learning supplies: No

Availability of teachers: No



Distance from main water source

>20 min walking

Water fit for human drinking

No

People feel safe collecting water

No



% collapsed or in danger of shelters*

50-75%

Average occupants

5-6

Market access (NFIs)

No



Conditions of most latrines

**Unknown
Not reported**

Evidence of open defecation

Yes

Hygiene promotion campaign

No



Access to food

Yes onsite

Frequency of food assistance

**Unknown
Not reported**

Market access (food)

No



Separate male / female latrines

**Unknown
Not reported**

Toilets / bathrooms lock from inside

**Unknown
Not reported**

Lighting around all toilets / bathrooms

**Unknown
Not reported**



Access to health facility

Yes

Distance from health facility

Off-site (<3 km)

Exclusion from health services

None



Security provided at location

Yes

Conflict-related incidents

Yes

Areas avoided by women / girls

Yes



Access to primary education

Yes

Distance to nearest education facility

6-10 km

% children attending primary education

25-50%

*The share of collapsed and in danger of collapse shelters in the figure above refers to IDP/returnee shelters only.

WASH

Connections to functioning pipelines: No

Main water purification method: Boiling

Main water source for cooking / washing: Lake/river

Main water source for drinking: Lake/river

No. functioning boreholes: 0

Non-functioning: 0

Complaints about drinking water quality: Yes

Main problem with water: Insufficient amount

Type of toilet: Open defecation

No. garbage disposal points: 0

Main garbage disposal method: No waste disposal

Is solid waste a problem? No

Shelter / NFIs

Main shelter type: Temporary shelter (Rakooba)

Shelter materials available in nature: Poles, Rope, Grass

Shelter mat. available from local market: Poles, Rope, Grass

Three most needed NFIs:

Emergency shelter kits, Kitchen sets, Hygiene kits

Food

Groups struggling most with food access: IDPs, Returnees, Host community

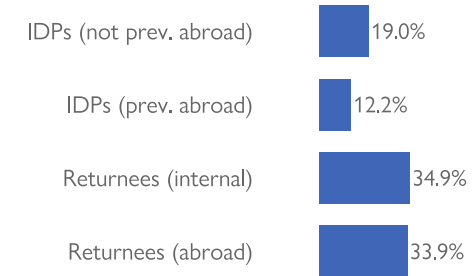
Main source of food: Bought with cash from market

Reason for lack of market access: Due to Conflict

Luel



Location SSID: ssid_SS0712_0012
 Postcode: SS071202
 Accessibility: Accessible by other means of transport
 Community Leader: Yes
 Registration: Yes, paper-based
 Who is being registered: IDPs and returnees



No. IDPs: 123

Households: 20

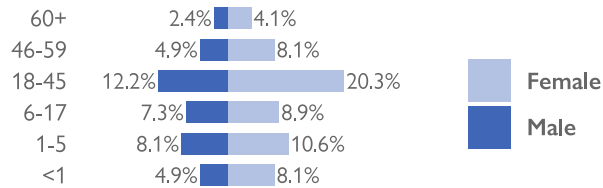
Reason for displacement: Conflict

Origin of largest IDP group:

Upper Nile, Ulang

Origin of 2nd largest IDP group:

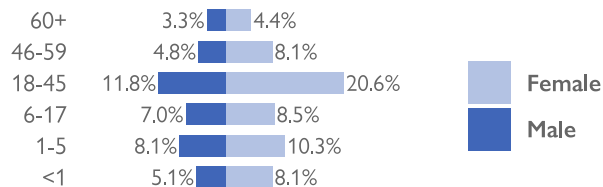
Upper Nile, Ulang



No. returnees: 272

Households: 43

Reason for displacement: Conflict



Mobility (IDPs)

Date of arrival of first IDP group: 2014-05-04

Date of arrival of last IDP group: 2016-08-16

Have the IDPs been displaced previously? Yes

Three main reasons preventing the majority of IDPs from returning:

Lack of food, House damaged/destroyed, Lack of safety

Mobility (returnees)

Date of return of first returnee group: 2018-09-16

Date of return of last returnee group: 2019-01-02

Are there people displaced from this village / neighbourhood who have not returned yet? Yes

Special needs

No. pregnant women: 13

No. breastfeeding mothers: 25

Total number of individuals with special needs: 140

Special needs include pregnant and breastfeeding women, separated, orphaned and unaccompanied children, persons with mental or physical disabilities, persons with chronic diseases or serious medical conditions and old people without caregivers.

Protection

Main security provider in the village / neighbourhood: Local Authorities

Health

Most common concern: Malaria

Main provider: NGO/INGO

Education

Type of facility: Temporary Learning Spaces

Availability of learning supplies: No

Availability of teachers: No



Distance from main water source

>20 min walking

Water fit for human drinking

No

People feel safe collecting water

No



% collapsed or in danger of shelters*

**Unknown
Not reported**

Average occupants

**Unknown
Not reported**

Market access (NFIs)

No



Conditions of most latrines

**Unknown
Not reported**

Evidence of open defecation

Yes

Hygiene promotion campaign

No



Access to food

Yes onsite

Frequency of food assistance

Once a month

Market access (food)

No



Separate male / female latrines

**Unknown
Not reported**

Toilets / bathrooms lock from inside

**Unknown
Not reported**

Lighting around all toilets / bathrooms

**Unknown
Not reported**



Access to health facility

Yes

Distance from health facility

Off-site (<3 km)

Exclusion from health services

None



Security provided at location

Yes

Conflict-related incidents

Yes

Areas avoided by women / girls

Yes



Access to primary education

Yes

Distance to nearest education facility

3-5 km

% children attending primary education

25-50%

*The share of collapsed and in danger of collapse shelters in the figure above refers to IDP/returnee shelters only.

WASH

Connections to functioning pipelines: No

Main water purification method: Boiling

Main water source for cooking / washing: Lake/river

Main water source for drinking: Lake/river

No. functioning boreholes: 0

Non-functioning: 0

Complaints about drinking water quality: No

Main problem with water: NA

Type of toilet: Open defecation

No. garbage disposal points: 3

Main garbage disposal method: Burning

Is solid waste a problem? Yes

Shelter / NFIs

Main shelter type: Temporary shelter (Rakooba)

Shelter materials available in nature: Grass

Shelter mat. available from local market: Grass

Three most needed NFIs:

Kitchen sets, Hygiene kits, Child Clothing

Food

Groups struggling most with food access: IDPs, Returnees, Host community

Main source of food: Food assistance

Reason for lack of market access: Distance

Makak



Location SSID: ssid_SS0712_0004

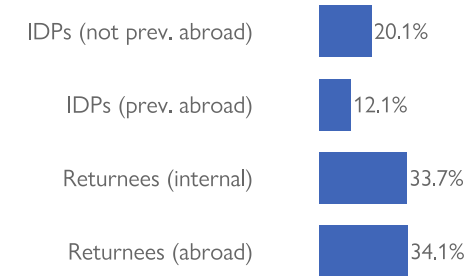
Postcode: SS071204

Accessibility: Accessible by other means of transport

Community Leader: Yes

Registration: Yes, biometric

Who is being registered: IDPs, returnees and host community



No. IDPs: 1262

Households: 158

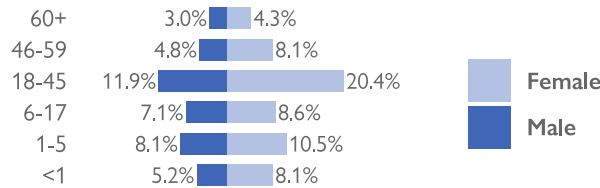
Reason for displacement: Conflict

Origin of largest IDP group:

Upper Nile, Ulang

Origin of 2nd largest IDP group:

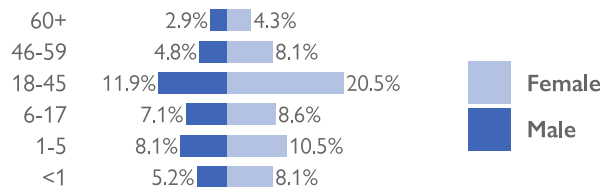
NA, NA



No. returnees: 2659

Households: 314

Reason for displacement: Conflict



Mobility (IDPs)

Date of arrival of first IDP group: 2018-12-18

Date of arrival of last IDP group: 2018-02-13

Have the IDPs been displaced previously? Yes

Three main reasons preventing the majority of IDPs from returning:

Lack of food, House damaged/destroyed, Lack of safety

Mobility (returnees)

Date of return of first returnee group: NA

Date of return of last returnee group: 2019-03-20

Are there people displaced from this village / neighbourhood who have not returned yet? Yes

Special needs

No. pregnant women: 10

No. breastfeeding mothers: 15

Total number of individuals with special needs: 244

Special needs include pregnant and breastfeeding women, separated, orphaned and unaccompanied children, persons with mental or physical disabilities, persons with chronic diseases or serious medical conditions and old people without caregivers.

Protection

Main security provider in the village / neighbourhood: Self Organized

Health

Most common concern: Malaria

Main provider: NGO/INGO

Education

Type of facility: Temporary Learning Spaces

Availability of learning supplies: No

Availability of teachers: Yes



Distance from main water source

>20 min walking

Water fit for human drinking

No

People feel safe collecting water

Yes



% collapsed or in danger of shelters*

**Unknown
Not reported**

Average occupants

**Unknown
Not reported**

Market access (NFIs)

No



Conditions of most latrines

**Unknown
Not reported**

Evidence of open defecation

Yes

Hygiene promotion campaign

Yes



Access to food

Yes onsite

Frequency of food assistance

**Unknown
Not reported**

Market access (food)

No



Separate male / female latrines

**Unknown
Not reported**

Toilets / bathrooms lock from inside

**Unknown
Not reported**

Lighting around all toilets / bathrooms

**Unknown
Not reported**



Access to health facility

Yes

Distance from health facility

Mobile clinic / HEW

Exclusion from health services

None



Security provided at location

Yes

Conflict-related incidents

Yes

Areas avoided by women / girls

Yes



Access to primary education

Yes

Distance to nearest education facility

6-10 km

% children attending primary education

25-50%

*The share of collapsed and in danger of collapse shelters in the figure above refers to IDP/returnee shelters only.

WASH

Connections to functioning pipelines:	No
Main water purification method:	Boiling
Main water source for cooking / washing:	Lake/river
Main water source for drinking:	Lake/river
No. functioning boreholes:	0
	Non-functioning: 4
Complaints about drinking water quality:	Yes
Main problem with water:	Insufficient amount
Type of toilet:	Open defecation
	No. garbage disposal points: 0
Main garbage disposal method:	Burning
	Is solid waste a problem? No

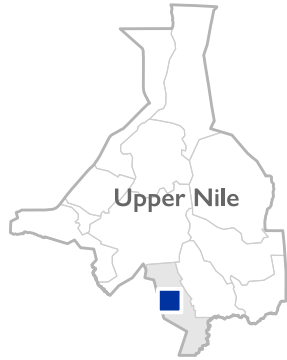
Shelter / NFIs

Main shelter type:	Temporary shelter (Rakooba)
Shelter materials available in nature:	Poles, Rope, Grass
Shelter mat. available from local market:	Poles, Rope, Grass
Three most needed NFIs:	Emergency shelter kits, Kitchen sets, Mosquito nets

Food

Groups struggling most with food access:	IDPs, Returnees, Host community
Main source of food:	Cultivation/Sale of livestock
Reason for lack of market access:	Distance

Nyangore



Location SSID: ssid_SS0712_0005

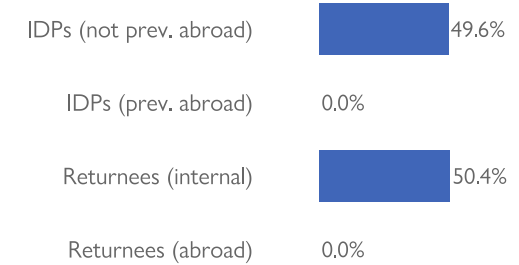
Postcode: SS071206

Accessibility: Accessible by other means of transport

Community Leader: Yes

Registration: Yes, biometric

Who is being registered: IDPs, returnees and host community



No. IDPs: 6000

Households: 1090

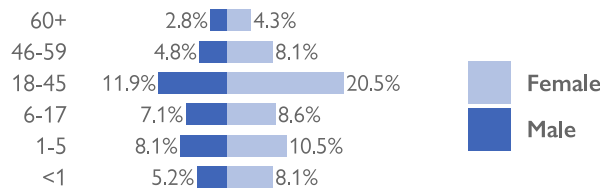
Reason for displacement: Conflict

Origin of largest IDP group:

Upper Nile, Ulang

Origin of 2nd largest IDP group:

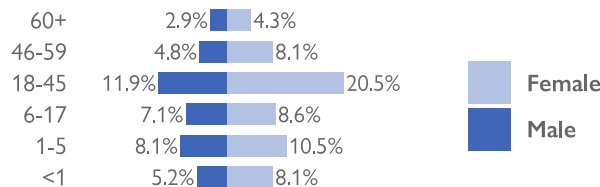
Upper Nile, Ulang



No. returnees: 6088

Households: 1473

Reason for displacement: Conflict



Mobility (IDPs)

Date of arrival of first IDP group: 2014-04-05

Date of arrival of last IDP group: 2019-08-20

Have the IDPs been displaced previously? Yes

Three main reasons preventing the majority of IDPs from returning:

Lack of food, House damaged/destroyed, Lack of safety

Mobility (returnees)

Date of return of first returnee group: 2018-09-18

Date of return of last returnee group: 2019-02-01

Are there people displaced from this village / neighbourhood who have not returned yet? Yes

Special needs

No. pregnant women: 8

No. breastfeeding mothers: 4

Total number of individuals with special needs: 201

Special needs include pregnant and breastfeeding women, separated, orphaned and unaccompanied children, persons with mental or physical disabilities, persons with chronic diseases or serious medical conditions and old people without caregivers.

Protection

Main security provider in the village / neighbourhood: Community Leaders

Health

Most common concern: Malaria

Main provider: NGO/INGO

Education

Type of facility: NA

Availability of learning supplies: NA

Availability of teachers: NA



Distance from main water source

>20 min walking

Water fit for human drinking

No

People feel safe collecting water

No



% collapsed or in danger of shelters*

>75%

Average occupants

5-6

Market access (NFIs)

No



Conditions of most latrines

**Unknown
Not reported**

Evidence of open defecation

Yes

Hygiene promotion campaign

No



Access to food

Yes onsite

Frequency of food assistance

Irregular

Market access (food)

No



Separate male / female latrines

**Unknown
Not reported**

Toilets / bathrooms lock from inside

**Unknown
Not reported**

Lighting around all toilets / bathrooms

**Unknown
Not reported**



Access to health facility

Yes

Distance from health facility

Mobile clinic / HEW

Exclusion from health services

None



Security provided at location

Yes

Conflict-related incidents

No

Areas avoided by women / girls

Yes



Access to primary education

No

Distance to nearest education facility

**Unknown
Not reported**

% children attending primary education

**Unknown
Not reported**

*The share of collapsed and in danger of collapse shelters in the figure above refers to IDP/returnee shelters only.

WASH

Connections to functioning pipelines: No

Main water purification method: Boiling

Main water source for cooking / washing: Hand Pumps

Main water source for drinking: Hand Pumps

No. functioning boreholes: 0

Non-functioning: 1

Complaints about drinking water quality: Yes

Main problem with water: Insufficient amount

Type of toilet: Open defecation

No. garbage disposal points: 0

Main garbage disposal method: Burning

Is solid waste a problem? Yes

Shelter / NFIs

Main shelter type: Temporary shelter (Rakooba)

Shelter materials available in nature: Poles, Rope, Grass

Shelter mat. available from local market: Poles, Rope, Grass

Three most needed NFIs:

Emergency shelter kits, Kitchen sets, Mosquito nets

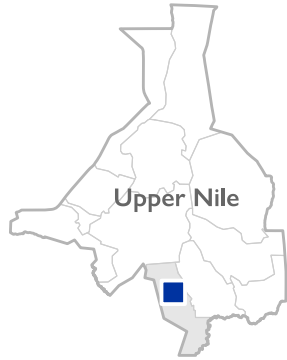
Food

Groups struggling most with food access: IDPs, Returnees, Host community

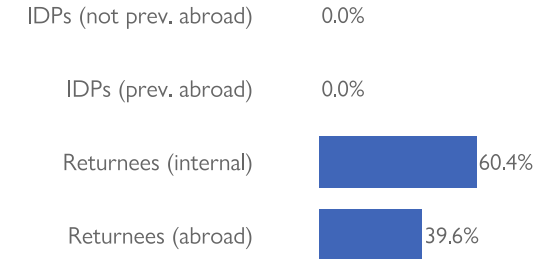
Main source of food: Food assistance

Reason for lack of market access: Distance

Ulang Centre



Location SSID: ssid_SS0712_0007
 Postcode: SS071207
 Accessibility: Accessible by foot
 Community Leader: Yes
 Registration: Yes, paper-based
 Who is being registered: Returnees only



No. IDPs: 0

Households: 0

Reason for displacement: NA

Origin of largest IDP group:

NA, NA

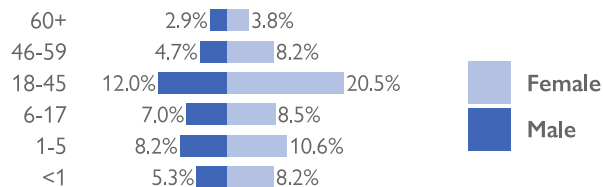
Origin of 2nd largest IDP group:

NA, NA

No. returnees: 341

Households: 83

Reason for displacement: Conflict



Mobility (IDPs)

Date of arrival of first IDP group: 2018-07-24

Date of arrival of last IDP group: 2019-01-16

Have the IDPs been displaced previously? Yes

Three main reasons preventing the majority of IDPs from returning:

Accessibility, Lack of food, House damaged/destroyed

Mobility (returnees)

Date of return of first returnee group: 2018-07-24

Date of return of last returnee group: 2019-01-16

Are there people displaced from this village / neighbourhood who have not returned yet? Yes

Special needs

No. pregnant women: 0

No. breastfeeding mothers: 0

Total number of individuals with special needs: 38

Special needs include pregnant and breastfeeding women, separated, orphaned and unaccompanied children, persons with mental or physical disabilities, persons with chronic diseases or serious medical conditions and old people without caregivers.

Protection

Main security provider in the village / neighbourhood: Community Leaders

Health

Most common concern: Malaria

Main provider: NGO/INGO

Education

Type of facility: NA

Availability of learning supplies: NA

Availability of teachers: NA



Distance from main water source

Unknown
Not reported

Water fit for human drinking

No

People feel safe collecting water

No



% collapsed or in danger of shelters*

Unknown
Not reported

Average occupants

Unknown
Not reported

Market access (NFIs)

No



Conditions of most latrines

Unknown
Not reported

Evidence of open defecation

Yes

Hygiene promotion campaign

No



Access to food

No

Frequency of food assistance

Unknown
Not reported

Market access (food)

No



Separate male / female latrines

Unknown
Not reported

Toilets / bathrooms lock from inside

Unknown
Not reported

Lighting around all toilets / bathrooms

Unknown
Not reported



Access to health facility

Yes

Distance from health facility

On-site (<3 km)

Exclusion from health services

Returns



Security provided at location

Yes

Conflict-related incidents

No

Areas avoided by women / girls

Unknown
Not reported



Access to primary education

No

Distance to nearest education facility

Unknown
Not reported

% children attending primary education

Unknown
Not reported

*The share of collapsed and in danger of collapse shelters in the figure above refers to IDP/returnee shelters only.

WASH

Connections to functioning pipelines: No

Main water purification method: Boiling

Main water source for cooking / washing: Ponds/canals

Main water source for drinking: Ponds/canals

No. functioning boreholes: 0

Non-functioning: 0

Complaints about drinking water quality: Yes

Main problem with water: Odor/smell

Type of toilet: Open defecation

No. garbage disposal points: 0

Main garbage disposal method: No waste disposal

Is solid waste a problem? No

Shelter / NFIs

Main shelter type: Tukul

Shelter materials available in nature: Grass

Shelter mat. available from local market: None

Three most needed NFIs:

Emergency shelter kits, Kitchen sets, Bedding sets

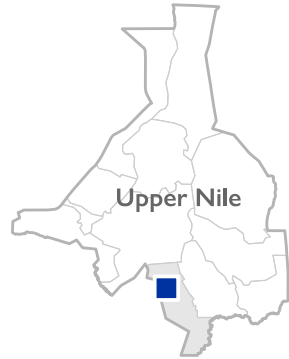
Food

Groups struggling most with food access: NA

Main source of food: Bought with cash from market

Reason for lack of market access: Distance

Joke



Location SSID: ssid_SS0712_0013

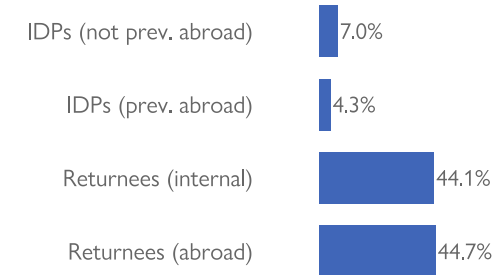
Postcode: SS071208

Accessibility: Accessible by other means of transport

Community Leader: Yes

Registration: Yes, biometric

Who is being registered: IDPs, returnees and host community



No. IDPs: 252

Households: 42

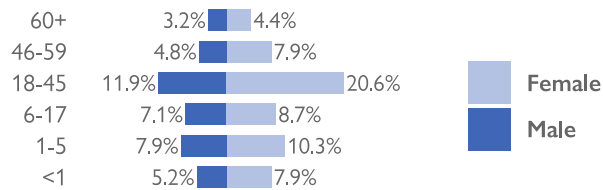
Reason for displacement: Conflict

Origin of largest IDP group:

Upper Nile, Ulang

Origin of 2nd largest IDP group:

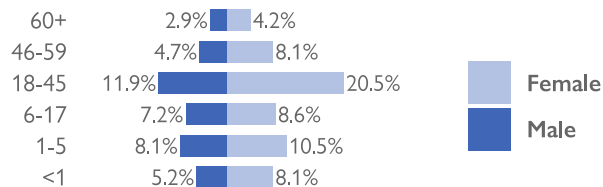
Upper Nile, Ulang



No. returnees: 1983

Households: 190

Reason for displacement: Conflict



Mobility (IDPs)

Date of arrival of first IDP group: 2014-05-04

Date of arrival of last IDP group: 2016-08-14

Have the IDPs been displaced previously? Yes

Three main reasons preventing the majority of IDPs from returning:

Lack of food, House damaged/destroyed, Lack of safety

Mobility (returnees)

Date of return of first returnee group: 2018-09-18

Date of return of last returnee group: 2019-02-01

Are there people displaced from this village / neighbourhood who have not returned yet? Yes

Special needs

No. pregnant women: 10

No. breastfeeding mothers: 0

Total number of individuals with special needs: 224

Special needs include pregnant and breastfeeding women, separated, orphaned and unaccompanied children, persons with mental or physical disabilities, persons with chronic diseases or serious medical conditions and old people without caregivers.

Protection

Main security provider in the village / neighbourhood: Local Authorities

Health

Most common concern: Malaria

Main provider: NGO/INGO

Education

Type of facility: NA

Availability of learning supplies: NA

Availability of teachers: NA



Distance from main water source

>20 min walking

Water fit for human drinking

No

People feel safe collecting water

No



% collapsed or in danger of shelters*

**Unknown
Not reported**

Average occupants

**Unknown
Not reported**

Market access (NFIs)

No



Conditions of most latrines

**Unknown
Not reported**

Evidence of open defecation

Yes

Hygiene promotion campaign

No



Access to food

No

Frequency of food assistance

**Unknown
Not reported**

Market access (food)

No



Separate male / female latrines

**Unknown
Not reported**

Toilets / bathrooms lock from inside

**Unknown
Not reported**

Lighting around all toilets / bathrooms

**Unknown
Not reported**



Access to health facility

Yes

Distance from health facility

Mobile clinic / HEW

Exclusion from health services

None



Security provided at location

Yes

Conflict-related incidents

No

Areas avoided by women / girls

Yes



Access to primary education

No

Distance to nearest education facility

**Unknown
Not reported**

% children attending primary education

**Unknown
Not reported**

*The share of collapsed and in danger of collapse shelters in the figure above refers to IDP/returnee shelters only.

WASH

Connections to functioning pipelines: No

Main water purification method: Boiling

Main water source for cooking / washing: Hand Pumps

Main water source for drinking: Lake/river

No. functioning boreholes: 0

Non-functioning: 0

Complaints about drinking water quality: Yes

Main problem with water: Too far

Type of toilet: Open defecation

No. garbage disposal points: 0

Main garbage disposal method: Burning

Is solid waste a problem? Yes

Shelter / NFIs

Main shelter type: Temporary shelter (Rakooba)

Shelter materials available in nature: Grass

Shelter mat. available from local market: Grass

Three most needed NFIs:

Kitchen sets, Mosquito nets

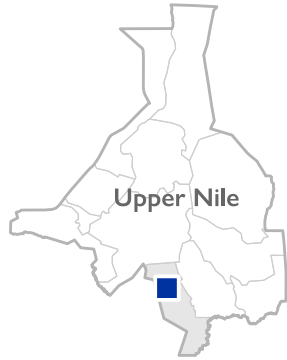
Food

Groups struggling most with food access: NA

Main source of food: Cultivation/Sale of livestock

Reason for lack of market access: Due to Conflict

Rubkem



Location SSID: ssid_SS0712_0011


Postcode: SS071208

Accessibility: Accessible by other means of transport

Community Leader: Yes

Registration: Yes, paper-based

Who is being registered: IDPs, returnees and host community



No. IDPs: 1470

Households: 126

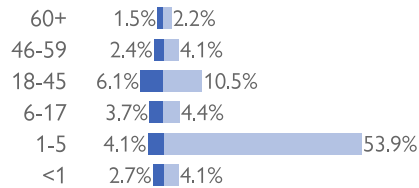
Reason for displacement: Conflict

Origin of largest IDP group:

Upper Nile, Ulang

Origin of 2nd largest IDP group:

Upper Nile, Ulang



Female
Male

Mobility (IDPs)

Date of arrival of first IDP group: 2014-05-04

Date of arrival of last IDP group: 2016-08-14

Have the IDPs been displaced previously? Yes

Three main reasons preventing the majority of IDPs from returning:

Lack of food, House damaged/destroyed, Lack of safety

Mobility (returnees)

Date of return of first returnee group: 2018-09-18

Date of return of last returnee group: 2019-02-01

Are there people displaced from this village / neighbourhood who have not returned yet? Yes

Special needs

No. pregnant women: 10

No. breastfeeding mothers: 0

Total number of individuals with special needs: 216

Special needs include pregnant and breastfeeding women, separated, orphaned and unaccompanied children, persons with mental or physical disabilities, persons with chronic diseases or serious medical conditions and old people without caregivers.

Protection

Main security provider in the village / neighbourhood: Community Leaders

Health

Most common concern: Diarrhea

Main provider: NGO/INGO

Education

Type of facility: Formal Primary Education

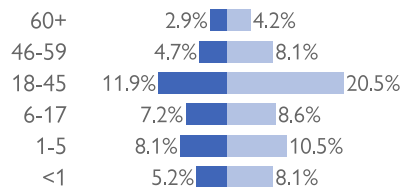
Availability of learning supplies: No

Availability of teachers: Yes

No. returnees: 1983

Households: 190

Reason for displacement: Conflict



Female
Male



Distance from main water source

>20 min walking

Water fit for human drinking

No

People feel safe collecting water

No



% collapsed or in danger of shelters*

**Unknown
Not reported**

Average occupants

**Unknown
Not reported**

Market access (NFIs)

Yes



Conditions of most latrines

**Unknown
Not reported**

Evidence of open defecation

Yes

Hygiene promotion campaign

No



Access to food

Yes onsite

Frequency of food assistance

**Unknown
Not reported**

Market access (food)

No



Separate male / female latrines

**Unknown
Not reported**

Toilets / bathrooms lock from inside

**Unknown
Not reported**

Lighting around all toilets / bathrooms

**Unknown
Not reported**



Access to health facility

Yes

Distance from health facility

Mobile clinic / HEW

Exclusion from health services

None



Security provided at location

Yes

Conflict-related incidents

No

Areas avoided by women / girls

Yes



Access to primary education

Yes

Distance to nearest education facility

1-2 km

% children attending primary education

<25%

*The share of collapsed and in danger of collapse shelters in the figure above refers to IDP/returnee shelters only.

WASH

Connections to functioning pipelines: Yes

Main water purification method: Boiling

Main water source for cooking / washing: Lake/river

Main water source for drinking: Lake/river

No. functioning boreholes: 0

Non-functioning: 0

Complaints about drinking water quality: Yes

Main problem with water: Too far

Type of toilet: Open defecation

No. garbage disposal points: 0

Main garbage disposal method: Burning

Is solid waste a problem? Yes

Shelter / NFIs

Main shelter type: Temporary shelter (Rakooba)

Shelter materials available in nature: Grass

Shelter mat. available from local market: Grass

Three most needed NFIs:

Kitchen sets, Mosquito nets

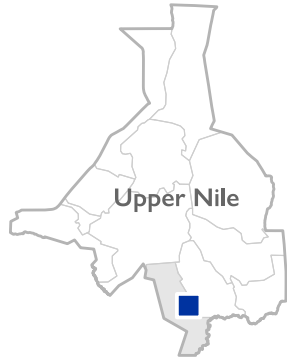
Food

Groups struggling most with food access: IDPs, Returnees, Host community

Main source of food: Cultivation/Sale of livestock

Reason for lack of market access: Due to Conflict

Pobor



Location SSID: ssid_SS0712_0009

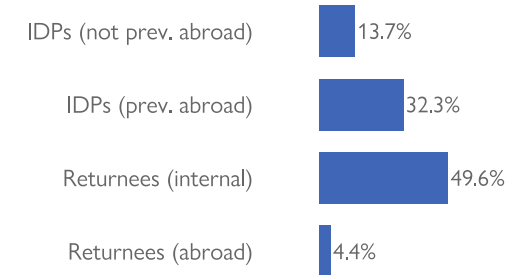
Postcode: SS071209

Accessibility: Accessible by other means of transport

Community Leader: Yes

Registration: Yes, biometric

Who is being registered: IDPs, returnees and host community



No. IDPs: 1960

Households: 285

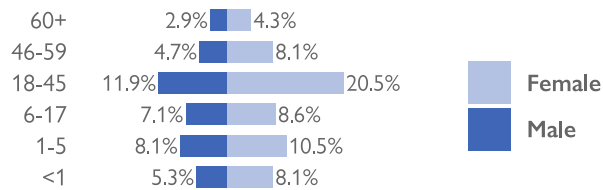
Reason for displacement: Conflict

Origin of largest IDP group:

Upper Nile, Ulang

Origin of 2nd largest IDP group:

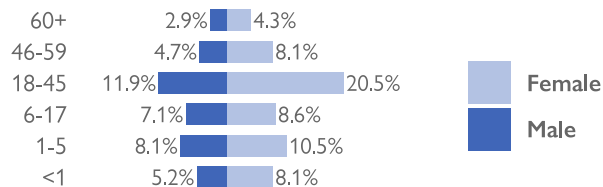
Upper Nile, Ulang



No. returnees: 2296

Households: 268

Reason for displacement: Conflict



Mobility (IDPs)

Date of arrival of first IDP group: 2014-04-04

Date of arrival of last IDP group: 2019-06-11

Have the IDPs been displaced previously? Yes

Three main reasons preventing the majority of IDPs from returning:

Lack of food

Mobility (returnees)

Date of return of first returnee group: 2018-09-16

Date of return of last returnee group: 2019-02-02

Are there people displaced from this village / neighbourhood who have not returned yet? Yes

Special needs

No. pregnant women: 20

No. breastfeeding mothers: 1

Total number of individuals with special needs: 86

Special needs include pregnant and breastfeeding women, separated, orphaned and unaccompanied children, persons with mental or physical disabilities, persons with chronic diseases or serious medical conditions and old people without caregivers.

Protection

Main security provider in the village / neighbourhood: Local Authorities

Health

Most common concern: Malaria

Main provider: NA

Education

Type of facility: Temporary Learning Spaces

Availability of learning supplies: Yes

Availability of teachers: No



Distance from main water source

<20 min walking

Water fit for human drinking

No

People feel safe collecting water

Yes



Conditions of most latrines

Unknown
Not reported

Evidence of open defecation

Yes

Hygiene promotion campaign

Yes



Separate male / female latrines

Unknown
Not reported

Toilets / bathrooms lock from inside

Unknown
Not reported

Lighting around all toilets / bathrooms

Unknown
Not reported



Security provided at location

Yes

Conflict-related incidents

Unknown
Not reported

Areas avoided by women / girls

Yes



% collapsed or in danger of shelters*

Unknown
Not reported

Average occupants

Unknown
Not reported

Market access (NFIs)

No



Access to food

No

Frequency of food assistance

Unknown
Not reported

Market access (food)

No



Access to health facility

No

Distance from health facility

Unknown
Not reported

Exclusion from health services

Unknown
Not reported



Access to primary education

Yes

Distance to nearest education facility

1-2 km

% children attending primary education

<25%

*The share of collapsed and in danger of collapse shelters in the figure above refers to IDP/returnee shelters only.

WASH

Connections to functioning pipelines: No

Main water purification method: Boiling

Main water source for cooking / washing: Lake/river

Main water source for drinking: Lake/river

No. functioning boreholes: 0

Non-functioning: 0

Complaints about drinking water quality: Yes

Main problem with water: Suspended Solids

Type of toilet: Open defecation

No. garbage disposal points: 0

Main garbage disposal method: Burning

Is solid waste a problem? Yes

Shelter / NFIs

Main shelter type: Tukul

Shelter materials available in nature: Grass

Shelter mat. available from local market: Grass

Three most needed NFIs:

Bedding sets, Hygiene kits, Mosquito nets

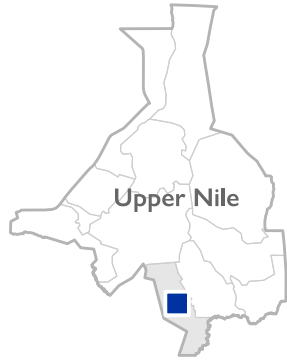
Food

Groups struggling most with food access: NA

Main source of food: Bought with cash from market

Reason for lack of market access: Distance

Wath Jak



Location SSID: ssid_SS0712_0010

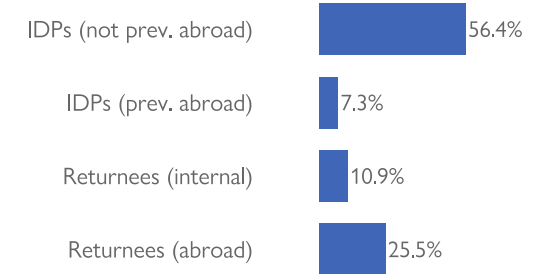
Postcode: SS071209

Accessibility: Accessible by other means of transport

Community Leader: Yes

Registration: Yes, paper-based

Who is being registered: IDPs, returnees and host community



No. IDPs: 420

Households: 50

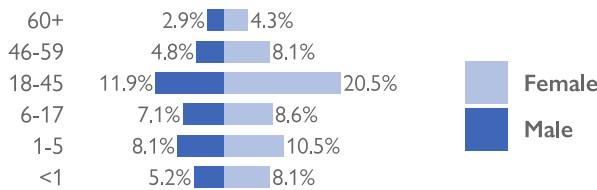
Reason for displacement: Conflict

Origin of largest IDP group:

Upper Nile, Ulang

Origin of 2nd largest IDP group:

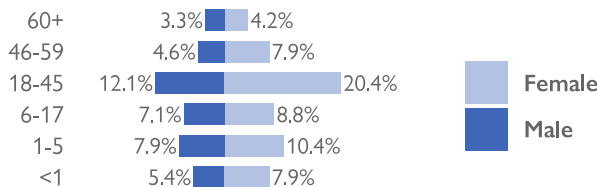
Upper Nile, Ulang



No. returnees: 240

Households: 30

Reason for displacement: Communal Clashes



Mobility (IDPs)

Date of arrival of first IDP group: 2015-05-04

Date of arrival of last IDP group: 2016-08-16

Have the IDPs been displaced previously? Yes

Three main reasons preventing the majority of IDPs from returning:

Lack of food, House damaged/destroyed, Lack of safety

Mobility (returnees)

Date of return of first returnee group: NA

Date of return of last returnee group: NA

Are there people displaced from this village / neighbourhood who have not returned yet? Unknown

Special needs

No. pregnant women: 20

No. breastfeeding mothers: 5

Total number of individuals with special needs: 480

Special needs include pregnant and breastfeeding women, separated, orphaned and unaccompanied children, persons with mental or physical disabilities, persons with chronic diseases or serious medical conditions and old people without caregivers.

Protection

Main security provider in the village / neighbourhood: Community Leaders

Health

Most common concern: Diarrhea

Main provider: NGO/INGO

Education

Type of facility: Temporary Learning Spaces

Availability of learning supplies: Yes

Availability of teachers: No



Distance from main water source

>20 min walking

Water fit for human drinking

No

People feel safe collecting water

Yes



% collapsed or in danger of shelters*

**Unknown
Not reported**

Average occupants

**Unknown
Not reported**

Market access (NFIs)

No



Conditions of most latrines

**Unknown
Not reported**

Evidence of open defecation

Yes

Hygiene promotion campaign

Yes



Access to food

No

Frequency of food assistance

**Unknown
Not reported**

Market access (food)

No



Separate male / female latrines

**Unknown
Not reported**

Toilets / bathrooms lock from inside

**Unknown
Not reported**

Lighting around all toilets / bathrooms

**Unknown
Not reported**



Access to health facility

Yes

Distance from health facility

Mobile clinic / HEW

Exclusion from health services

None



Security provided at location

Yes

Conflict-related incidents

**Unknown
Not reported**

Areas avoided by women / girls

Yes



Access to primary education

Yes

Distance to nearest education facility

<1 km

% children attending primary education

<25%

*The share of collapsed and in danger of collapse shelters in the figure above refers to IDP/returnee shelters only.

WASH

Connections to functioning pipelines: No

Main water purification method: Filtering

Main water source for cooking / washing: Lake/river

Main water source for drinking: Lake/river

No. functioning boreholes: 0

Non-functioning: 0

Complaints about drinking water quality: Yes

Main problem with water: Taste

Type of toilet: Open defecation

No. garbage disposal points: 0

Main garbage disposal method: Burning

Is solid waste a problem? Yes

Shelter / NFIs

Main shelter type: Temporary shelter (Rakooba)

Shelter materials available in nature: Poles, Rope, Grass

Shelter mat. available from local market: Poles, Rope, Grass

Three most needed NFIs:

Emergency shelter kits, Kitchen sets, Hygiene kits

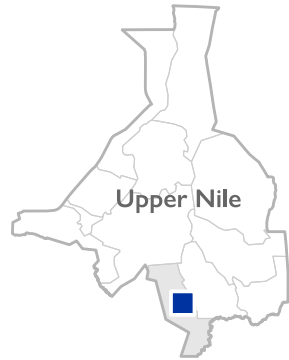
Food

Groups struggling most with food access: NA

Main source of food: Cultivation/Sale of livestock

Reason for lack of market access: Due to Conflict

Yomding



Location SSID: ssid_SS0712_0008

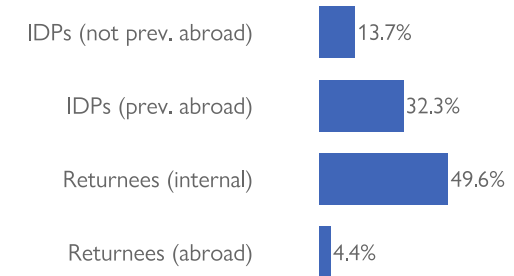
Postcode: SS071209

Accessibility: Accessible by other means of transport

Community Leader: Yes

Registration: Yes, biometric

Who is being registered: IDPs, returnees and host community



No. IDPs: 1960

Households: 285

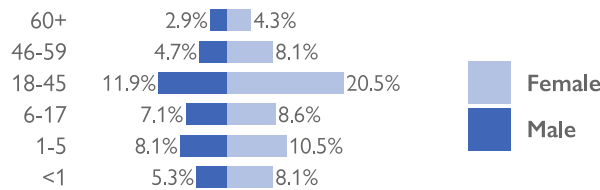
Reason for displacement: Conflict

Origin of largest IDP group:

Upper Nile, Ulang

Origin of 2nd largest IDP group:

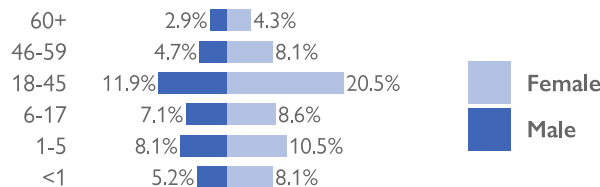
Upper Nile, Ulang



No. returnees: 2297

Households: 269

Reason for displacement: Communal Clashes



Mobility (IDPs)

Date of arrival of first IDP group: 2014-05-04

Date of arrival of last IDP group: 2016-08-16

Have the IDPs been displaced previously? Yes

Three main reasons preventing the majority of IDPs from returning:

Lack of food, House damaged/destroyed, Lack of safety

Mobility (returnees)

Date of return of first returnee group: 2018-06-16

Date of return of last returnee group: 2019-01-02

Are there people displaced from this village / neighbourhood who have not returned yet? Yes

Special needs

No. pregnant women: 14

No. breastfeeding mothers: 12

Total number of individuals with special needs: 403

Special needs include pregnant and breastfeeding women, separated, orphaned and unaccompanied children, persons with mental or physical disabilities, persons with chronic diseases or serious medical conditions and old people without caregivers.

Protection

Main security provider in the village / neighbourhood: Community Leaders

Health

Most common concern: Malaria

Main provider: NA

Education

Type of facility: Temporary Learning Spaces

Availability of learning supplies: Yes

Availability of teachers: No



Distance from main water source

>20 min walking

Water fit for human drinking

No

People feel safe collecting water

Yes



% collapsed or in danger of shelters*

**Unknown
Not reported**

Average occupants

**Unknown
Not reported**

Market access (NFIs)

No



Conditions of most latrines

**Unknown
Not reported**

Evidence of open defecation

Yes

Hygiene promotion campaign

No



Access to food

No

Frequency of food assistance

**Unknown
Not reported**

Market access (food)

No



Separate male / female latrines

**Unknown
Not reported**

Toilets / bathrooms lock from inside

**Unknown
Not reported**

Lighting around all toilets / bathrooms

**Unknown
Not reported**



Access to health facility

No

Distance from health facility

**Unknown
Not reported**

Exclusion from health services

**Unknown
Not reported**



Security provided at location

Yes

Conflict-related incidents

**Unknown
Not reported**

Areas avoided by women / girls

No



Access to primary education

Yes

Distance to nearest education facility

6-10 km

% children attending primary education

<25%

*The share of collapsed and in danger of collapse shelters in the figure above refers to IDP/returnee shelters only.

WASH

Connections to functioning pipelines: Yes

Main water purification method: Filtering

Main water source for cooking / washing: Lake/river

Main water source for drinking: Lake/river

No. functioning boreholes: 1

Non-functioning: 1

Complaints about drinking water quality: Yes

Main problem with water: Suspended Solids

Type of toilet: Open defecation

No. garbage disposal points: 0

Main garbage disposal method: Burning

Is solid waste a problem? Yes

Shelter / NFIs

Main shelter type: Tukul

Shelter materials available in nature: Grass

Shelter mat. available from local market: Grass

Three most needed NFIs:

Bedding sets, Hygiene kits, Mosquito nets

Food

Groups struggling most with food access: NA

Main source of food: Cultivation/Sale of livestock

Reason for lack of market access: Distance