



# Mobility Tracking Round 6

Village / Neighbourhood Assessment Profiles

*Unity IV (Mayendit)*

June 2019



Funded by  
European Union  
Civil Protection and  
Humanitarian Aid



**USAID**  
FROM THE AMERICAN PEOPLE

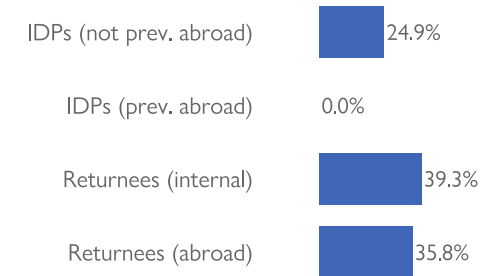
## Table of Contents

<b>Mayendit</b> .....	<b>1</b>	Kuch 1	61
<i>Babuong</i>		Kuch 2	63
Jezire	1	Pankong	65
<i>Bor</i>		Pol Chara	67
Kerthiang	3	Rubkuay	69
Letwich	5	Rubnor	71
Panthiang	7	Thiac	73
Pullual	9	Thorgai	75
Thowkuok	11	<i>Thaker</i>	
Zorbowni	13	Kuok	77
<i>Dablual</i>		Kuorway	79
Buoth	15	Nyajiek	81
Bur	17	Panlolnoi	83
Dimthuok	19	Pantot	85
Gam	21	Thaker	87
Pknyadebek	23	Tharbika	89
<i>Luom</i>		Thargoth	91
Dabul	25	Tharjiew	93
Dhor Jak	27	Thokyier	95
Dhor Yiel	29	Zornori	97
Gier	31	<i>Tharjiath Bor</i>	
Katraar	33	Ganyang	99
Lual	35	Goang	101
Luom	37	Maper 1	103
Nyal	39	Maper 2	105
<i>Mal</i>		Maper 3	107
Kech Khan	41	Panyamp	109
Pipeline	43	Thomg	111
Ritgok	45	Wang Koang	113
Yat	47	Zornyiet	115
<i>Rubkuay</i>			
Buol	49		
Dook Kang Koy	51		
Goany	53		
Kangkoi	55		
Kany Nhial	57		
Koat	59		

# Jezire



Location SSID: ssid\_SS0605\_0013  
 Postcode: SS060501  
 Accessibility: Accessible by foot  
 Community Leader: Yes  
 Registration: Yes, paper-based  
 Who is being registered: IDPs and returnees



## No. IDPs: 114

Households: 13

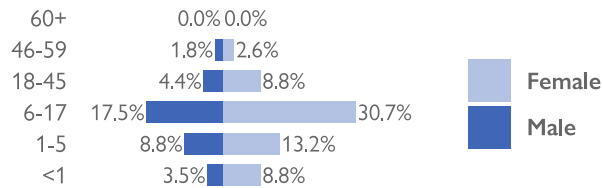
Reason for displacement: Conflict

Origin of largest IDP group:

Unity, Mayiendit

Origin of 2<sup>nd</sup> largest IDP group:

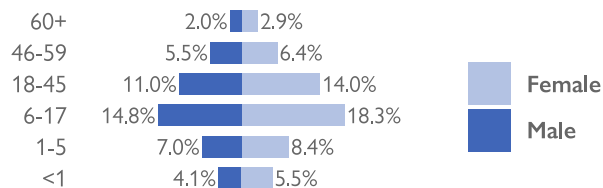
Unity, Panyijar



## No. returnees: 344

Households: 57

Reason for displacement: Conflict



### Mobility (IDPs)

Date of arrival of first IDP group: 2016-04-10

Date of arrival of last IDP group: 2019-06-22

Have the IDPs been displaced previously? Yes

Three main reasons preventing the majority of IDPs from returning:

Accessibility, House damaged/destroyed, Basic infrastructures damaged/flooded

### Mobility (returnees)

Date of return of first returnee group: 2016-04-10

Date of return of last returnee group: 2019-05-06

Are there people displaced from this village / neighbourhood who have not returned yet? Yes

### Special needs

No. pregnant women: 3

No. breastfeeding mothers: 1

Total number of individuals with special needs: 17

Special needs include pregnant and breastfeeding women, separated, orphaned and unaccompanied children, persons with mental or physical disabilities, persons with chronic diseases or serious medical conditions and old people without caregivers.

### Protection

Main security provider in the village / neighbourhood: Local Authorities

### Health

Most common concern: Malaria

Main provider: NGO/INGO

### Education

Type of facility: Temporary Learning Spaces

Availability of learning supplies: No

Availability of teachers: Yes



Distance from main water source

**<20 min walking**

Water fit for human drinking

**Yes**

People feel safe collecting water

**Yes**



Conditions of most latrines

**Unknown  
Not reported**

Evidence of open defecation

**Yes**

Hygiene promotion campaign

**No**



Separate male / female latrines

**Unknown  
Not reported**

Toilets / bathrooms lock from inside

**Unknown  
Not reported**

Lighting around all toilets / bathrooms

**Unknown  
Not reported**



Security provided at location

**Yes**

Conflict-related incidents

**No**

Areas avoided by women / girls

**No**



% collapsed or in danger of shelters\*

**Unknown  
Not reported**

Average occupants

**Unknown  
Not reported**

Market access (NFIs)

**No**



Access to food

**Yes offsite**

Frequency of food assistance

**Irregular**

Market access (food)

**Yes**



Access to health facility

**Yes**

Distance from health facility

**Off-site (>3 km)**

Exclusion from health services

**None**



Access to primary education

**Yes**

Distance to nearest education facility

**1-2 km**

% children attending primary education

**25-50%**

\*The share of collapsed and in danger of collapse shelters in the figure above refers to IDP/returnee shelters only.

## WASH

Connections to functioning pipelines: No  
Main water purification method: Boiling  
Main water source for cooking / washing: Hand Pumps  
Main water source for drinking: Hand Pumps  
No. functioning boreholes: 1  
Complaints about drinking water quality: Yes  
Main problem with water: Taste  
Type of toilet: Open defecation  
Main garbage disposal method: Burning

Non-functioning: 0

No. garbage disposal points: 0

Is solid waste a problem? Yes

## Shelter / NFIs

Main shelter type: Temporary shelter (Rakooba)  
Shelter materials available in nature: Poles, Grass  
Shelter mat. available from local market: None  
Three most needed NFIs:  
Emergency shelter kits, Kitchen sets, Bedding sets

## Food

Groups struggling most with food access: IDPs, Returnees, Host community  
Main source of food: Food assistance  
Reason for lack of market access: NA



# Kerthiang



Location SSID: ssid\_SS0605\_0068

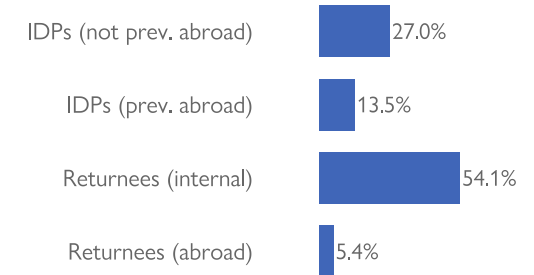
Postcode: SS060502

Accessibility: Accessible by car

Community Leader: Yes

Registration: Yes, paper-based

Who is being registered: IDPs, returnees and host community



## No. IDPs: 90

Households: 15

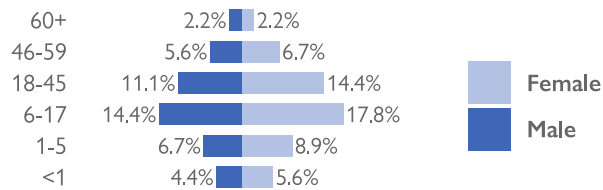
Reason for displacement: Conflict

Origin of largest IDP group:

Unity, Mayiendit

Origin of 2<sup>nd</sup> largest IDP group:

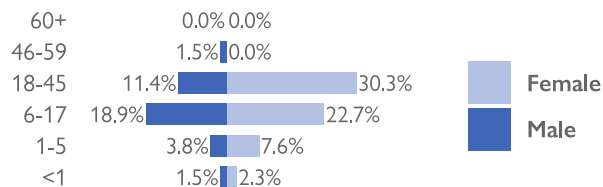
Unity, Panyijar



## No. returnees: 132

Households: 15

Reason for displacement: Conflict



### Mobility (IDPs)

Date of arrival of first IDP group: 2014-04-10

Date of arrival of last IDP group: 2019-05-22

Have the IDPs been displaced previously? Yes

Three main reasons preventing the majority of IDPs from returning:

Accessibility, No livelihood, Basic infrastructures damaged/flooded

### Mobility (returnees)

Date of return of first returnee group: 2015-04-10

Date of return of last returnee group: 2018-05-06

Are there people displaced from this village / neighbourhood who have not returned yet? Yes

### Special needs

No. pregnant women: 3

No. breastfeeding mothers: 1

Total number of individuals with special needs: 17

Special needs include pregnant and breastfeeding women, separated, orphaned and unaccompanied children, persons with mental or physical disabilities, persons with chronic diseases or serious medical conditions and old people without caregivers.

### Protection

Main security provider in the village / neighbourhood: Local Authorities

### Health

Most common concern: Malaria

Main provider: NGO/INGO

### Education

Type of facility: Temporary Learning Spaces

Availability of learning supplies: No

Availability of teachers: Yes



Distance from main water source

**<20 min walking**

Water fit for human drinking

**Yes**

People feel safe collecting water

**Yes**



Conditions of most latrines

**Unknown  
Not reported**

Evidence of open defecation

**Yes**

Hygiene promotion campaign

**No**



Separate male / female latrines

**Unknown  
Not reported**

Toilets / bathrooms lock from inside

**Unknown  
Not reported**

Lighting around all toilets / bathrooms

**Unknown  
Not reported**



Security provided at location

**Yes**

Conflict-related incidents

**No**

Areas avoided by women / girls

**No**



% collapsed or in danger of shelters\*

**Unknown  
Not reported**

Average occupants

**Unknown  
Not reported**

Market access (NFIs)

**No**



Access to food

**Yes offsite**

Frequency of food assistance

**Irregular**

Market access (food)

**Yes**



Access to health facility

**Yes**

Distance from health facility

**Off-site (<3 km)**

Exclusion from health services

**None**



Access to primary education

**Yes**

Distance to nearest education facility

**1-2 km**

% children attending primary education

**25-50%**

\*The share of collapsed and in danger of collapse shelters in the figure above refers to IDP/returnee shelters only.

## WASH

Connections to functioning pipelines: No  
Main water purification method: Boiling  
Main water source for cooking / washing: Hand Pumps  
Main water source for drinking: Hand Pumps  
No. functioning boreholes: 1  
Complaints about drinking water quality: Yes  
Main problem with water: Taste  
Type of toilet: Open defecation  
Main garbage disposal method: Burning

Non-functioning: 0

No. garbage disposal points: 0

Is solid waste a problem? Yes

## Shelter / NFIs

Main shelter type: Temporary shelter (Rakooba)  
Shelter materials available in nature: Poles, Grass  
Shelter mat. available from local market: Poles, Grass  
Three most needed NFIs:  
Emergency shelter kits, Kitchen sets, Bedding sets

## Food

Groups struggling most with food access: IDPs, Returnees, Host community  
Main source of food: Food assistance  
Reason for lack of market access: NA

# Letwich



Location SSID: ssid\_SS0605\_0069

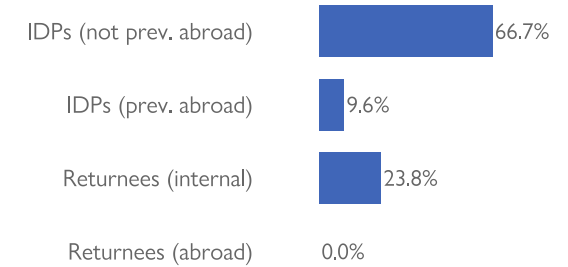
Postcode: SS060502

Accessibility: Accessible by foot

Community Leader: Yes

Registration: Yes, paper-based

Who is being registered: IDPs, returnees and host community



## No. IDPs: 231

Households: 40

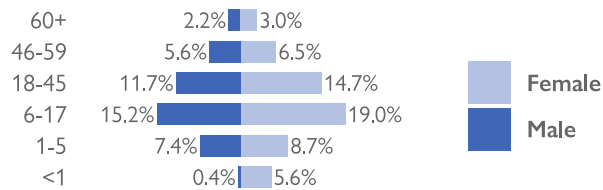
Reason for displacement: Conflict

Origin of largest IDP group:

Unity, Panyijar

Origin of 2<sup>nd</sup> largest IDP group:

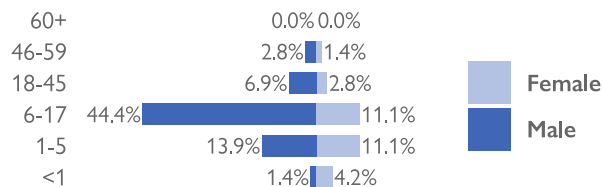
Unity, Leer



## No. returnees: 72

Households: 9

Reason for displacement: Conflict



### Mobility (IDPs)

Date of arrival of first IDP group: 2016-04-10

Date of arrival of last IDP group: 2019-06-22

Have the IDPs been displaced previously? Yes

Three main reasons preventing the majority of IDPs from returning:

Accessibility, House damaged/destroyed, Basic infrastructures damaged/flooded

### Mobility (returnees)

Date of return of first returnee group: 2016-06-10

Date of return of last returnee group: 2019-06-22

Are there people displaced from this village / neighbourhood who have not returned yet? Yes

### Special needs

No. pregnant women: 2

No. breastfeeding mothers: 3

Total number of individuals with special needs: 12

Special needs include pregnant and breastfeeding women, separated, orphaned and unaccompanied children, persons with mental or physical disabilities, persons with chronic diseases or serious medical conditions and old people without caregivers.

### Protection

Main security provider in the village / neighbourhood: Local Authorities

### Health

Most common concern: Malaria

Main provider: NGO/INGO

### Education

Type of facility: Temporary Learning Spaces

Availability of learning supplies: No

Availability of teachers: Yes



Distance from main water source

**<20 min walking**

Water fit for human drinking

**Yes**

People feel safe collecting water

**Yes**



Conditions of most latrines

**Unknown  
Not reported**

Evidence of open defecation

**Yes**

Hygiene promotion campaign

**No**



Separate male / female latrines

**Unknown  
Not reported**

Toilets / bathrooms lock from inside

**Unknown  
Not reported**

Lighting around all toilets / bathrooms

**Unknown  
Not reported**



Security provided at location

**Yes**

Conflict-related incidents

**No**

Areas avoided by women / girls

**No**



% collapsed or in danger of shelters\*

**10-25%**

Average occupants

**5-6**

Market access (NFIs)

**No**



Access to food

**Yes offsite**

Frequency of food assistance

**Irregular**

Market access (food)

**Yes**



Access to health facility

**Yes**

Distance from health facility

**Off-site (<3 km)**

Exclusion from health services

**None**



Access to primary education

**Yes**

Distance to nearest education facility

**1-2 km**

% children attending primary education

**25-50%**

\*The share of collapsed and in danger of collapse shelters in the figure above refers to IDP/returnee shelters only.

## WASH

Connections to functioning pipelines: No

Main water purification method: Filtering

Main water source for cooking / washing: Hand Pumps

Main water source for drinking: Hand Pumps

No. functioning boreholes: 3

Non-functioning: 1

Complaints about drinking water quality: Yes

Main problem with water: Long queue

Type of toilet: Open defecation

No. garbage disposal points: 0

Main garbage disposal method: Burning

Is solid waste a problem? Yes

## Shelter / NFIs

Main shelter type: Temporary shelter (Rakooba)

Shelter materials available in nature: Poles, Rope, Grass

Shelter mat. available from local market: Poles, Grass

Three most needed NFIs:

Emergency shelter kits, Kitchen sets, Mosquito nets

## Food

Groups struggling most with food access: IDPs, Returnees, Host community

Main source of food: Food assistance

Reason for lack of market access: NA

# Panthiang



Location SSID: ssid\_SS0605\_0070

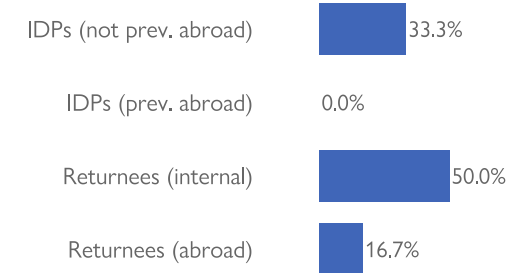
Postcode: SS060502

Accessibility: Accessible by foot

Community Leader: Yes

Registration: Yes, paper-based

Who is being registered: IDPs, returnees and host community



## No. IDPs: 60

Households: 6

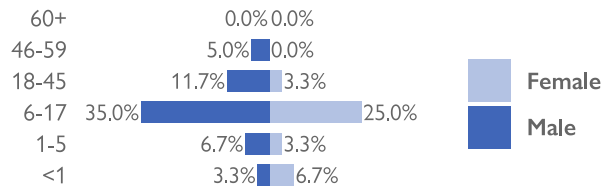
Reason for displacement: Conflict

Origin of largest IDP group:

Unity, Mayiendit

Origin of 2<sup>nd</sup> largest IDP group:

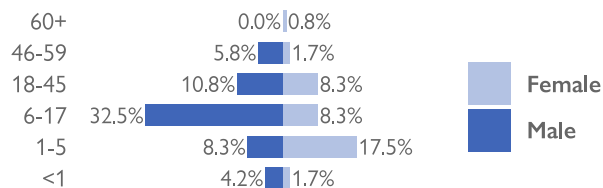
Unity, Panyijar



## No. returnees: 120

Households: 13

Reason for displacement: Conflict



### Mobility (IDPs)

Date of arrival of first IDP group: 2017-09-25

Date of arrival of last IDP group: 2019-06-01

Have the IDPs been displaced previously? Yes

Three main reasons preventing the majority of IDPs from returning:

Accessibility, House damaged/destroyed, Basic infrastructures damaged/flooded

### Mobility (returnees)

Date of return of first returnee group: 2015-06-11

Date of return of last returnee group: 2017-03-27

Are there people displaced from this village / neighbourhood who have not returned yet? Yes

### Special needs

No. pregnant women: 2

No. breastfeeding mothers: 2

Total number of individuals with special needs: 14

Special needs include pregnant and breastfeeding women, separated, orphaned and unaccompanied children, persons with mental or physical disabilities, persons with chronic diseases or serious medical conditions and old people without caregivers.

### Protection

Main security provider in the village / neighbourhood: Local Authorities

### Health

Most common concern: Malaria

Main provider: NGO/INGO

### Education

Type of facility: Temporary Learning Spaces

Availability of learning supplies: No

Availability of teachers: Yes



Distance from main water source

**<20 min walking**

Water fit for human drinking

**Yes**

People feel safe collecting water

**Yes**



Conditions of most latrines

**Unknown  
Not reported**

Evidence of open defecation

**Yes**

Hygiene promotion campaign

**No**



Separate male / female latrines

**Unknown  
Not reported**

Toilets / bathrooms lock from inside

**Unknown  
Not reported**

Lighting around all toilets / bathrooms

**Unknown  
Not reported**



Security provided at location

**Yes**

Conflict-related incidents

**No**

Areas avoided by women / girls

**No**



% collapsed or in danger of shelters\*

**Unknown  
Not reported**

Average occupants

**Unknown  
Not reported**

Market access (NFIs)

**No**



Access to food

**Yes offsite**

Frequency of food assistance

**Irregular**

Market access (food)

**Yes**



Access to health facility

**Yes**

Distance from health facility

**Unknown  
Not reported**

Exclusion from health services

**None**



Access to primary education

**Yes**

Distance to nearest education facility

**3-5 km**

% children attending primary education

**25-50%**

\*The share of collapsed and in danger of collapse shelters in the figure above refers to IDP/returnee shelters only.

## WASH

Connections to functioning pipelines: No  
Main water purification method: Boiling  
Main water source for cooking / washing: Hand Pumps  
Main water source for drinking: Hand Pumps  
No. functioning boreholes: 1  
Complaints about drinking water quality: Yes  
Main problem with water: Taste  
Type of toilet: Open defecation  
Main garbage disposal method: Burning

Non-functioning: 0

No. garbage disposal points: 0

Is solid waste a problem? Yes

## Shelter / NFIs

Main shelter type: Temporary shelter (Rakooba)  
Shelter materials available in nature: Poles, Grass  
Shelter mat. available from local market: Poles, Rope, Grass  
Three most needed NFIs:  
Emergency shelter kits, Kitchen sets, Mosquito nets

## Food

Groups struggling most with food access: IDPs, Returnees, Host community  
Main source of food: Food assistance  
Reason for lack of market access: NA

# Pullual



Location SSID: ssid\_SS0605\_0027

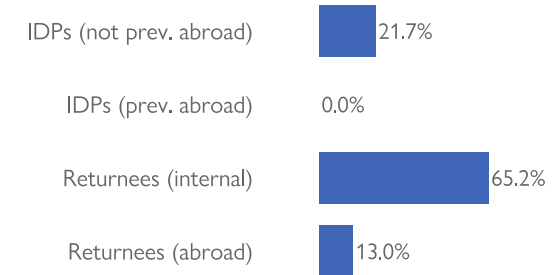
Postcode: SS060502

Accessibility: Accessible by foot

Community Leader: Yes

Registration: Yes, paper-based

Who is being registered: IDPs, returnees and host community



## No. IDPs: 60

Households: 10

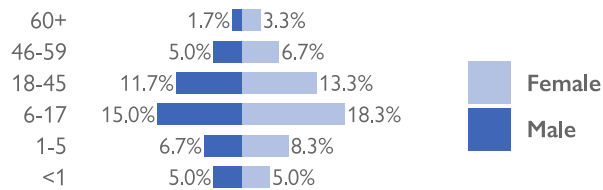
Reason for displacement: Conflict

Origin of largest IDP group:

Unity, Mayiendit

Origin of 2<sup>nd</sup> largest IDP group:

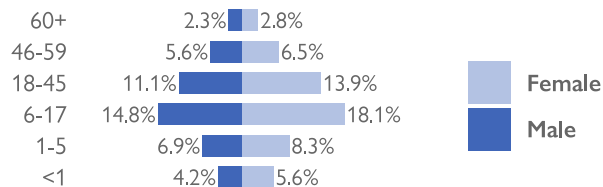
NA, NA



## No. returnees: 216

Households: 36

Reason for displacement: Conflict



### Mobility (IDPs)

Date of arrival of first IDP group: 2014-04-15

Date of arrival of last IDP group: 2017-06-12

Have the IDPs been displaced previously? Yes

Three main reasons preventing the majority of IDPs from returning:

Accessibility, Lack of food, House damaged/destroyed

### Mobility (returnees)

Date of return of first returnee group: 2018-04-22

Date of return of last returnee group: 2019-03-22

Are there people displaced from this village / neighbourhood who have not returned yet? Yes

### Special needs

No. pregnant women: 8

No. breastfeeding mothers: 8

Total number of individuals with special needs: 81

Special needs include pregnant and breastfeeding women, separated, orphaned and unaccompanied children, persons with mental or physical disabilities, persons with chronic diseases or serious medical conditions and old people without caregivers.

### Protection

Main security provider in the village / neighbourhood: Local Authorities

### Health

Most common concern: Respiratory infections

Main provider: NGO/INGO

### Education

Type of facility: Temporary Learning Spaces

Availability of learning supplies: Yes

Availability of teachers: Yes



Distance from main water source

**>20 min walking**

Water fit for human drinking

**Yes**

People feel safe collecting water

**Yes**



% collapsed or in danger of shelters\*

**Unknown  
Not reported**

Average occupants

**Unknown  
Not reported**

Market access (NFIs)

**No**



Conditions of most latrines

**Unknown  
Not reported**

Evidence of open defecation

**Yes**

Hygiene promotion campaign

**Yes**



Access to food

**Yes offsite**

Frequency of food assistance

**Irregular**

Market access (food)

**Yes**



Separate male / female latrines

**Unknown  
Not reported**

Toilets / bathrooms lock from inside

**Unknown  
Not reported**

Lighting around all toilets / bathrooms

**Unknown  
Not reported**



Access to health facility

**Yes**

Distance from health facility

**Off-site (<3 km)**

Exclusion from health services

**None**



Security provided at location

**Yes**

Conflict-related incidents

**No**

Areas avoided by women / girls

**Yes**



Access to primary education

**Yes**

Distance to nearest education facility

**3-5 km**

% children attending primary education

**51-75%**

\*The share of collapsed and in danger of collapse shelters in the figure above refers to IDP/returnee shelters only.

## WASH

Connections to functioning pipelines: No

Main water purification method: Boiling

Main water source for cooking / washing: Hand Pumps

Main water source for drinking: Hand Pumps

No. functioning boreholes: 2

Non-functioning: 0

Complaints about drinking water quality: Yes

Main problem with water: Insufficient amount

Type of toilet: Open defecation

No. garbage disposal points: 2

Main garbage disposal method: Burning

Is solid waste a problem? Yes

## Shelter / NFIs

Main shelter type: Temporary shelter (Rakooba)

Shelter materials available in nature: Poles, Bamboo, Rope, Grass

Shelter mat. available from local market: Poles, Bamboo, Rope, Grass

Three most needed NFIs:

Emergency shelter kits, Hygiene kits, Mosquito nets

## Food

Groups struggling most with food access: IDPs, Returnees, Host community

Main source of food: Food assistance

Reason for lack of market access: NA



# Thowkuok



Location SSID: ssid\_SS0605\_0032

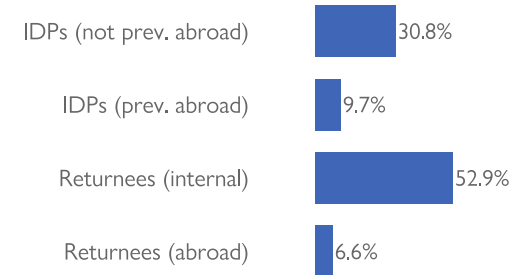
Postcode: SS060502

Accessibility: Accessible by foot

Community Leader: Yes

Registration: Yes, paper-based

Who is being registered: IDPs, returnees and host community



## No. IDPs: 184

Households: 25

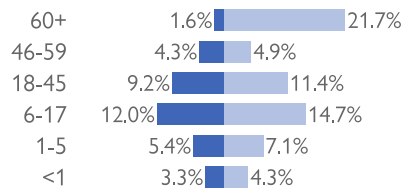
Reason for displacement: Conflict

Origin of largest IDP group:

Unity, Panyijar

Origin of 2<sup>nd</sup> largest IDP group:

Unity, Mayiendit

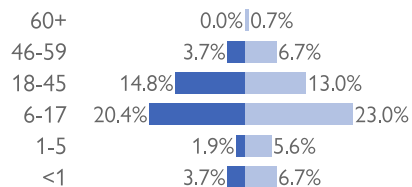


Female  
Male

## No. returnees: 270

Households: 45

Reason for displacement: Conflict



Female  
Male

### Mobility (IDPs)

Date of arrival of first IDP group: 2016-04-10

Date of arrival of last IDP group: 2019-06-22

Have the IDPs been displaced previously? Yes

Three main reasons preventing the majority of IDPs from returning:

Accessibility, House damaged/destroyed, Basic infrastructures damaged/flooded

### Mobility (returnees)

Date of return of first returnee group: 2016-04-10

Date of return of last returnee group: 2017-05-06

Are there people displaced from this village / neighbourhood who have not returned yet? Yes

### Special needs

No. pregnant women: 1

No. breastfeeding mothers: 0

Total number of individuals with special needs: 11

Special needs include pregnant and breastfeeding women, separated, orphaned and unaccompanied children, persons with mental or physical disabilities, persons with chronic diseases or serious medical conditions and old people without caregivers.

### Protection

Main security provider in the village / neighbourhood: Local Authorities

### Health

Most common concern: Malaria

Main provider: NGO/INGO

### Education

Type of facility: Temporary Learning Spaces

Availability of learning supplies: Yes

Availability of teachers: Yes



Distance from main water source

**<20 min walking**

Water fit for human drinking

**Yes**

People feel safe collecting water

**Yes**



Conditions of most latrines

**Unknown  
Not reported**

Evidence of open defecation

**Yes**

Hygiene promotion campaign

**Yes**



Separate male / female latrines

**Unknown  
Not reported**

Toilets / bathrooms lock from inside

**Unknown  
Not reported**

Lighting around all toilets / bathrooms

**Unknown  
Not reported**



Security provided at location

**Yes**

Conflict-related incidents

**No**

Areas avoided by women / girls

**No**



% collapsed or in danger of shelters\*

**Unknown  
Not reported**

Average occupants

**Unknown  
Not reported**

Market access (NFIs)

**No**



Access to food

**Yes offsite**

Frequency of food assistance

**Irregular**

Market access (food)

**Yes**



Access to health facility

**Yes**

Distance from health facility

**Off-site (<3 km)**

Exclusion from health services

**Returnees Host Community**



Access to primary education

**Yes**

Distance to nearest education facility

**1-2 km**

% children attending primary education

**25-50%**

\*The share of collapsed and in danger of collapse shelters in the figure above refers to IDP/returnee shelters only.

## WASH

Connections to functioning pipelines: No  
Main water purification method: Boiling  
Main water source for cooking / washing: Hand Pumps  
Main water source for drinking: Hand Pumps  
No. functioning boreholes: 2  
Complaints about drinking water quality: Yes  
Main problem with water: Taste  
Type of toilet: Open defecation  
Main garbage disposal method: Burning

Non-functioning: 0

No. garbage disposal points: 0

Is solid waste a problem? Yes

## Shelter / NFIs

Main shelter type: Temporary shelter (Rakooba)  
Shelter materials available in nature: Poles, Grass  
Shelter mat. available from local market: Poles, Grass  
Three most needed NFIs:  
Emergency shelter kits, Kitchen sets, Mosquito nets

## Food

Groups struggling most with food access: IDPs, Returnees, Host community  
Main source of food: Food assistance  
Reason for lack of market access: NA

# Zorbowni



Location SSID: ssid\_SS0605\_0067

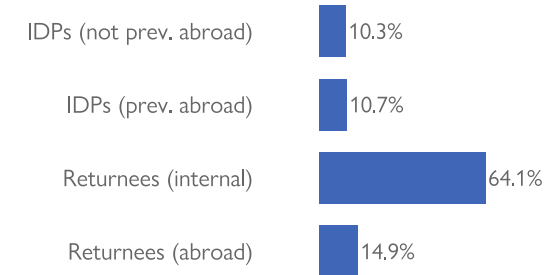
Postcode: SS060502

Accessibility: Accessible by foot

Community Leader: Yes

Registration: Yes, paper-based

Who is being registered: IDPs, returnees and host community



## No. IDPs: 59

Households: 10

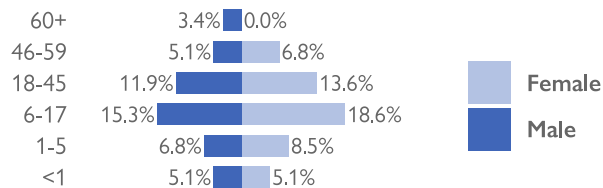
Reason for displacement: Conflict

Origin of largest IDP group:

Unity, Mayiendit

Origin of 2<sup>nd</sup> largest IDP group:

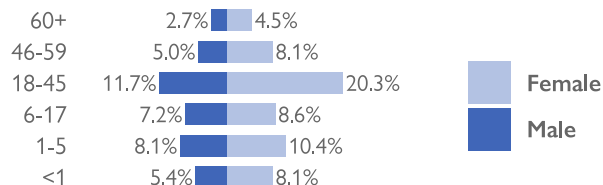
Unity, Panyijar



## No. returnees: 222

Households: 37

Reason for displacement: Conflict



### Mobility (IDPs)

Date of arrival of first IDP group: 2014-04-10

Date of arrival of last IDP group: 2019-06-22

Have the IDPs been displaced previously? Yes

Three main reasons preventing the majority of IDPs from returning:

Accessibility, Lack of food, Lack of safety

### Mobility (returnees)

Date of return of first returnee group: NA

Date of return of last returnee group: 2018-11-06

Are there people displaced from this village / neighbourhood who have not returned yet? Yes

### Special needs

No. pregnant women: 3

No. breastfeeding mothers: 1

Total number of individuals with special needs: 17

Special needs include pregnant and breastfeeding women, separated, orphaned and unaccompanied children, persons with mental or physical disabilities, persons with chronic diseases or serious medical conditions and old people without caregivers.

### Protection

Main security provider in the village / neighbourhood: Local Authorities

### Health

Most common concern: Malaria

Main provider: NGO/INGO

### Education

Type of facility: Temporary Learning Spaces

Availability of learning supplies: No

Availability of teachers: Yes



Distance from main water source

**<20 min walking**

Water fit for human drinking

**Yes**

People feel safe collecting water

**Yes**



Conditions of most latrines

**Unknown  
Not reported**

Evidence of open defecation

**Yes**

Hygiene promotion campaign

**Yes**



Separate male / female latrines

**Unknown  
Not reported**

Toilets / bathrooms lock from inside

**Unknown  
Not reported**

Lighting around all toilets / bathrooms

**Unknown  
Not reported**



Security provided at location

**Yes**

Conflict-related incidents

**No**

Areas avoided by women / girls

**No**



% collapsed or in danger of shelters\*

**0-10%**

Average occupants

**5-6**

Market access (NFIs)

**No**



Access to food

**Yes offsite**

Frequency of food assistance

**Irregular**

Market access (food)

**Yes**



Access to health facility

**Yes**

Distance from health facility

**Off-site (<3 km)**

Exclusion from health services

**None**



Access to primary education

**Yes**

Distance to nearest education facility

**1-2 km**

% children attending primary education

**25-50%**

\*The share of collapsed and in danger of collapse shelters in the figure above refers to IDP/returnee shelters only.

## WASH

Connections to functioning pipelines: No

Main water purification method: Boiling

Main water source for cooking / washing: Hand Pumps

Main water source for drinking: Hand Pumps

No. functioning boreholes: 1

Non-functioning: 0

Complaints about drinking water quality: Yes

Main problem with water: Taste

Type of toilet: Open defecation

No. garbage disposal points: 0

Main garbage disposal method: Burning

Is solid waste a problem? No

## Shelter / NFIs

Main shelter type: Temporary shelter (Rakooba)

Shelter materials available in nature: Poles, Grass

Shelter mat. available from local market: Poles, Grass

Three most needed NFIs:

Emergency shelter kits, Kitchen sets, Mosquito nets

## Food

Groups struggling most with food access: IDPs, Returnees, Host community

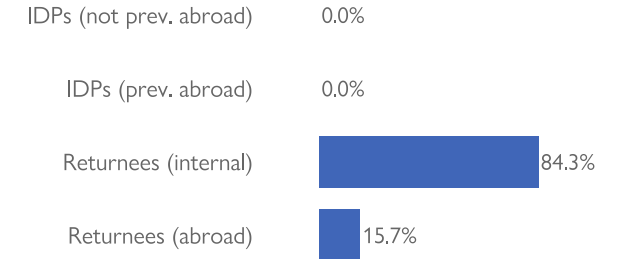
Main source of food: Food assistance

Reason for lack of market access: NA

# Buoth



Location SSID: ssid\_SS0605\_0071  
 Postcode: SS060503  
 Accessibility: Accessible by car  
 Community Leader: Yes  
 Registration: No  
 Who is being registered: NA



## No. IDPs: 0

Households: 0

Reason for displacement: NA

Origin of largest IDP group:

NA, NA

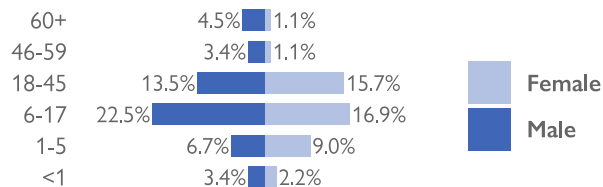
Origin of 2<sup>nd</sup> largest IDP group:

NA, NA

## No. returnees: 89

Households: 17

Reason for displacement: Conflict



### Mobility (IDPs)

Date of arrival of first IDP group: NA

Date of arrival of last IDP group: NA

Have the IDPs been displaced previously? No

Three main reasons preventing the majority of IDPs from returning:

Lack of food, House damaged/destroyed, Lack of safety

### Mobility (returnees)

Date of return of first returnee group: 2018-10-23

Date of return of last returnee group: 2019-03-28

Are there people displaced from this village / neighbourhood who have not returned yet? Yes

### Special needs

No. pregnant women: 0

No. breastfeeding mothers: 0

Total number of individuals with special needs: 41

Special needs include pregnant and breastfeeding women, separated, orphaned and unaccompanied children, persons with mental or physical disabilities, persons with chronic diseases or serious medical conditions and old people without caregivers.

### Protection

Main security provider in the village / neighbourhood: Local Authorities

### Health

Most common concern: Malaria

Main provider: NA

### Education

Type of facility: Formal Primary Education

Availability of learning supplies: Yes

Availability of teachers: Yes



Distance from main water source

**>20 min walking**

Water fit for human drinking

**No**

People feel safe collecting water

**Yes**



% collapsed or in danger of shelters\*

**50-75%**

Average occupants

**5-6**

Market access (NFIs)

**No**



Conditions of most latrines

**Good / Hygienic**

Evidence of open defecation

**Yes**

Hygiene promotion campaign

**Yes**



Access to food

**Yes onsite**

Frequency of food assistance

**Once a month**

Market access (food)

**Yes**



Separate male / female latrines

**No**

Toilets / bathrooms lock from inside

**No**

Lighting around all toilets / bathrooms

**No**



Access to health facility

**No**

Distance from health facility

**Unknown  
Not reported**

Exclusion from health services

**Unknown  
Not reported**



Security provided at location

**Yes**

Conflict-related incidents

**No**

Areas avoided by women / girls

**No**



Access to primary education

**Yes**

Distance to nearest education facility

**3-5 km**

% children attending primary education

**<25%**

\*The share of collapsed and in danger of collapse shelters in the figure above refers to IDP/returnee shelters only.

## WASH

Connections to functioning pipelines: No

Main water purification method: Boiling

Main water source for cooking / washing: Hand Pumps

Main water source for drinking: Hand Pumps

No. functioning boreholes: 2

Non-functioning: 1

Complaints about drinking water quality: Yes

Main problem with water: Too far

Type of toilet: Latrines

No. garbage disposal points: 0

Main garbage disposal method: No waste disposal

Is solid waste a problem? No

## Shelter / NFIs

Main shelter type: Temporary shelter (Rakooba)

Shelter materials available in nature: Grass

Shelter mat. available from local market: Grass

Three most needed NFIs:

Kitchen sets, Hygiene kits, Mosquito nets

## Food

Groups struggling most with food access: Returnees, Host community

Main source of food: Food assistance

Reason for lack of market access: NA

# Bur



Location SSID: ssid\_SS0605\_0003

Postcode: SS060503

Accessibility: Accessible by foot

Community Leader: Yes

Registration: Yes, paper-based

Who is being registered: IDPs, returnees and host community

IDPs (not prev. abroad) 38.5%

IDPs (prev. abroad) 0.0%

Returnees (internal) 52.9%

Returnees (abroad) 8.6%

## No. IDPs: 94

Households: 17

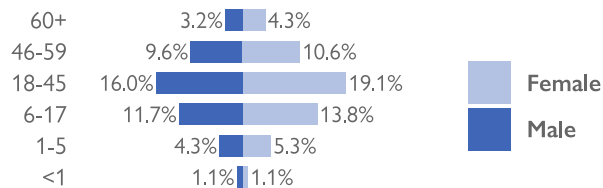
Reason for displacement: Communal Clashes

Origin of largest IDP group:

Unity, Mayiendit

Origin of 2<sup>nd</sup> largest IDP group:

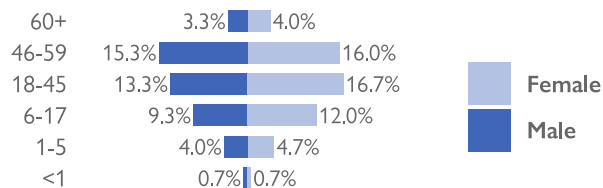
Unity, Mayiendit



## No. returnees: 150

Households: 26

Reason for displacement: Conflict



### Mobility (IDPs)

Date of arrival of first IDP group: 2016-02-03

Date of arrival of last IDP group: 2019-05-22

Have the IDPs been displaced previously? Yes

Three main reasons preventing the majority of IDPs from returning:

Accessibility, Lack of food, House damaged/destroyed

### Mobility (returnees)

Date of return of first returnee group: 2018-09-07

Date of return of last returnee group: 2019-05-01

Are there people displaced from this village / neighbourhood who have not returned yet? Yes

### Special needs

No. pregnant women: 9

No. breastfeeding mothers: 18

Total number of individuals with special needs: 111

Special needs include pregnant and breastfeeding women, separated, orphaned and unaccompanied children, persons with mental or physical disabilities, persons with chronic diseases or serious medical conditions and old people without caregivers.

### Protection

Main security provider in the village / neighbourhood: Community Leaders

### Health

Most common concern: Malaria

Main provider: NGO/INGO

### Education

Type of facility: Temporary Learning Spaces

Availability of learning supplies: Yes

Availability of teachers: Yes



Distance from main water source

>20 min walking

Water fit for human drinking

No

People feel safe collecting water

No



% collapsed or in danger of shelters\*

Unknown  
Not reported

Average occupants

Unknown  
Not reported

Market access (NFIs)

No



Conditions of most latrines

Not so good

Evidence of open defecation

No

Hygiene promotion campaign

Yes



Access to food

Yes offsite

Frequency of food assistance

Irregular

Market access (food)

No



Separate male / female latrines

No

Toilets / bathrooms lock from inside

No

Lighting around all toilets / bathrooms

No



Access to health facility

Yes

Distance from health facility

Mobile clinic / HEW

Exclusion from health services

None



Security provided at location

Yes

Conflict-related incidents

Yes

Areas avoided by women / girls

Yes



Access to primary education

Yes

Distance to nearest education facility

3-5 km

% children attending primary education

<25%

\*The share of collapsed and in danger of collapse shelters in the figure above refers to IDP/returnee shelters only.

## WASH

Connections to functioning pipelines: No

Main water purification method: None

Main water source for cooking / washing: Hand Pumps

Main water source for drinking: Hand Pumps

No. functioning boreholes: 1

Non-functioning: 2

Complaints about drinking water quality: Yes

Main problem with water: Long queue

Type of toilet: Latrines

No. garbage disposal points: 0

Main garbage disposal method: No waste disposal

Is solid waste a problem? No

## Shelter / NFIs

Main shelter type: Temporary shelter (Rakooba)

Shelter materials available in nature: Poles, Rope, Grass

Shelter mat. available from local market: Poles, Rope, Grass

Three most needed NFIs:

Emergency shelter kits, Bedding sets, Mosquito nets

## Food

Groups struggling most with food access: IDPs, Returnees, Host community

Main source of food: Food assistance

Reason for lack of market access: Distance



# Dimthuok



Location SSID: ssid\_SS0605\_0010

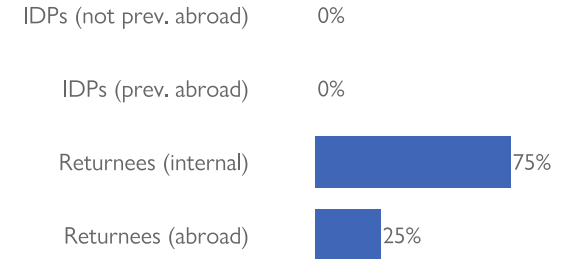
Postcode: SS060503

Accessibility: Accessible by foot

Community Leader: Yes

Registration: No

Who is being registered: NA



**No. IDPs: 0**

**Households: 0**

Reason for displacement: NA

Origin of largest IDP group:

NA, NA

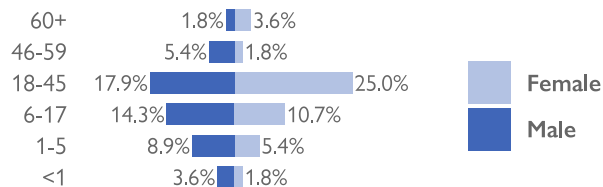
Origin of 2<sup>nd</sup> largest IDP group:

NA, NA

**No. returnees: 56**

**Households: 9**

Reason for displacement: Conflict



## Mobility (IDPs)

Date of arrival of first IDP group: NA

Date of arrival of last IDP group: NA

Have the IDPs been displaced previously? No

Three main reasons preventing the majority of IDPs from returning:

Accessibility, House damaged/destroyed, Lack of safety

## Mobility (returnees)

Date of return of first returnee group: 2019-01-27

Date of return of last returnee group: NA

Are there people displaced from this village / neighbourhood who have not returned yet? Yes

## Special needs

No. pregnant women: 0

No. breastfeeding mothers: 0

Total number of individuals with special needs: 33

Special needs include pregnant and breastfeeding women, separated, orphaned and unaccompanied children, persons with mental or physical disabilities, persons with chronic diseases or serious medical conditions and old people without caregivers.

## Protection

Main security provider in the village / neighbourhood: Local Authorities

## Health

Most common concern: Malaria

Main provider: NGO/INGO

## Education

Type of facility: Temporary Learning Spaces

Availability of learning supplies: Yes

Availability of teachers: Yes



Distance from main water source

**>20 min walking**

Water fit for human drinking

**No**

People feel safe collecting water

**Yes**



% collapsed or in danger of shelters\*

**Unknown  
Not reported**

Average occupants

**Unknown  
Not reported**

Market access (NFIs)

**No**



Conditions of most latrines

**Not so good**

Evidence of open defecation

**Yes**

Hygiene promotion campaign

**No**



Access to food

**Yes onsite**

Frequency of food assistance

**Once a month**

Market access (food)

**Yes**



Separate male / female latrines

**Yes**

Toilets / bathrooms lock from inside

**No**

Lighting around all toilets / bathrooms

**No**



Access to health facility

**Yes**

Distance from health facility

**Off-site (<3 km)**

Exclusion from health services

**None**



Security provided at location

**Yes**

Conflict-related incidents

**Yes**

Areas avoided by women / girls

**No**



Access to primary education

**Yes**

Distance to nearest education facility

**3-5 km**

% children attending primary education

**<25%**

\*The share of collapsed and in danger of collapse shelters in the figure above refers to IDP/returnee shelters only.

## WASH

Connections to functioning pipelines: No

Main water purification method: Boiling

Main water source for cooking / washing: Lake/river

Main water source for drinking: Lake/river

No. functioning boreholes: 0

Non-functioning: 0

Complaints about drinking water quality: Yes

Main problem with water: Too far

Type of toilet: Latrines

No. garbage disposal points: 0

Main garbage disposal method: No waste disposal

Is solid waste a problem? No

## Shelter / NFIs

Main shelter type: Temporary shelter (Rakooba)

Shelter materials available in nature: Poles, Rope, Grass

Shelter mat. available from local market: Poles, Rope, Grass

Three most needed NFIs:

Kitchen sets, Bedding sets, Hygiene kits

## Food

Groups struggling most with food access: Host community

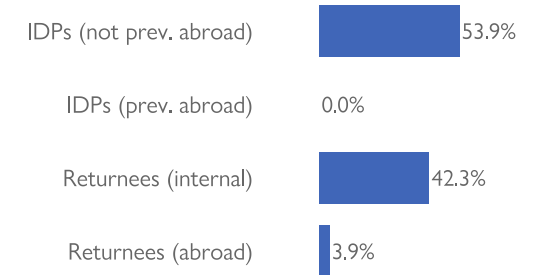
Main source of food: Food assistance

Reason for lack of market access: NA

# Gam



Location SSID: ssid\_SS0605\_0072  
 Postcode: SS060503  
 Accessibility: Accessible by car  
 Community Leader: Yes  
 Registration: No  
 Who is being registered: NA



## No. IDPs: 195

Households: 34

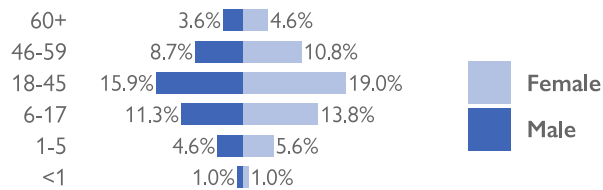
Reason for displacement: Conflict

Origin of largest IDP group:

Unity, Leer

Origin of 2<sup>nd</sup> largest IDP group:

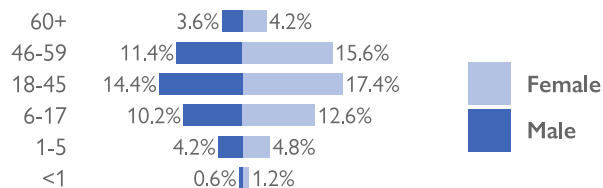
Unity, Leer



## No. returnees: 167

Households: 28

Reason for displacement: Conflict



### Mobility (IDPs)

Date of arrival of first IDP group: 2017-10-21

Date of arrival of last IDP group: 2018-08-13

Have the IDPs been displaced previously? Yes

Three main reasons preventing the majority of IDPs from returning:

Lack of food, House damaged/destroyed, Lack of safety

### Mobility (returnees)

Date of return of first returnee group: 2018-09-24

Date of return of last returnee group: 2019-03-30

Are there people displaced from this village / neighbourhood who have not returned yet? Yes

### Special needs

No. pregnant women: 7

No. breastfeeding mothers: 12

Total number of individuals with special needs: 65

Special needs include pregnant and breastfeeding women, separated, orphaned and unaccompanied children, persons with mental or physical disabilities, persons with chronic diseases or serious medical conditions and old people without caregivers.

### Protection

Main security provider in the village / neighbourhood: Local Authorities

### Health

Most common concern: Malaria

Main provider: NGO/INGO

### Education

Type of facility: Temporary Learning Spaces

Availability of learning supplies: Yes

Availability of teachers: Yes



Distance from main water source

**>20 min walking**

Water fit for human drinking

**No**

People feel safe collecting water

**Yes**



% collapsed or in danger of shelters\*

**25-50%**

Average occupants

**5-6**

Market access (NFIs)

**Yes**



Conditions of most latrines

**Unknown  
Not reported**

Evidence of open defecation

**Yes**

Hygiene promotion campaign

**Yes**



Access to food

**Yes onsite**

Frequency of food assistance

**Once a month**

Market access (food)

**Yes**



Separate male / female latrines

**Unknown  
Not reported**

Toilets / bathrooms lock from inside

**Unknown  
Not reported**

Lighting around all toilets / bathrooms

**Unknown  
Not reported**



Access to health facility

**Yes**

Distance from health facility

**Mobile clinic / HEW**

Exclusion from health services

**None**



Security provided at location

**Yes**

Conflict-related incidents

**No**

Areas avoided by women / girls

**No**



Access to primary education

**Yes**

Distance to nearest education facility

**1-2 km**

% children attending primary education

**51-75%**

\*The share of collapsed and in danger of collapse shelters in the figure above refers to IDP/returnee shelters only.

## WASH

Connections to functioning pipelines: No

Main water purification method: Boiling

Main water source for cooking / washing: Other, Specify

Main water source for drinking: Other, Specify

No. functioning boreholes: 1

Non-functioning: 1

Complaints about drinking water quality: Yes

Main problem with water: Too far

Type of toilet: Open defecation

No. garbage disposal points: 0

Main garbage disposal method: No waste disposal

Is solid waste a problem? No

## Shelter / NFIs

Main shelter type: Temporary shelter (Rakooba)

Shelter materials available in nature: Poles, Rope, Grass

Shelter mat. available from local market: Poles, Rope, Grass

Three most needed NFIs:

Kitchen sets, Hygiene kits, Mosquito nets

## Food

Groups struggling most with food access: IDPs, Returnees, Host community

Main source of food: Food assistance

Reason for lack of market access: NA

# Pknyadebek



Location SSID: ssid\_SS0605\_0074

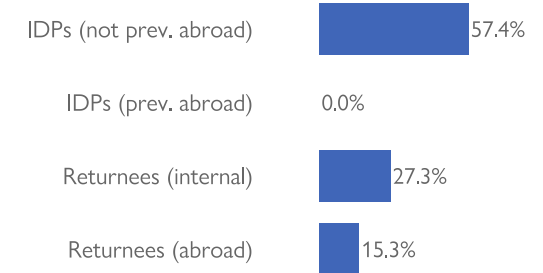
Postcode: SS060503

Accessibility: Accessible by car

Community Leader: Yes

Registration: Yes, paper-based

Who is being registered: IDPs, returnees and host community



## No. IDPs: 105

Households: 21

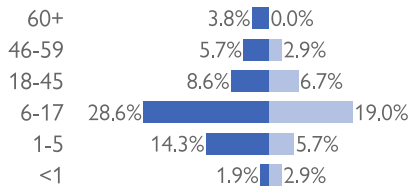
Reason for displacement: Conflict

Origin of largest IDP group:

Unity, Mayiendit

Origin of 2<sup>nd</sup> largest IDP group:

NA, NA

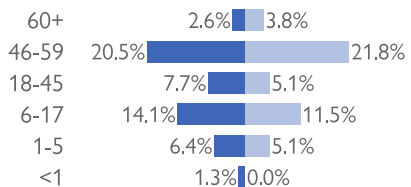


Female  
Male

## No. returnees: 78

Households: 14

Reason for displacement: Conflict



Female  
Male

### Mobility (IDPs)

Date of arrival of first IDP group: 2016-12-09

Date of arrival of last IDP group: 2018-12-29

Have the IDPs been displaced previously? Yes

Three main reasons preventing the majority of IDPs from returning:

Accessibility, Lack of food, House damaged/destroyed

### Mobility (returnees)

Date of return of first returnee group: 2018-09-15

Date of return of last returnee group: 2019-02-20

Are there people displaced from this village / neighbourhood who have not returned yet? Yes

### Special needs

No. pregnant women: 6

No. breastfeeding mothers: 7

Total number of individuals with special needs: 34

Special needs include pregnant and breastfeeding women, separated, orphaned and unaccompanied children, persons with mental or physical disabilities, persons with chronic diseases or serious medical conditions and old people without caregivers.

### Protection

Main security provider in the village / neighbourhood: Local Authorities

### Health

Most common concern: Diarrhea

Main provider: NGO/INGO

### Education

Type of facility: Temporary Learning Spaces

Availability of learning supplies: Yes

Availability of teachers: Yes



Distance from main water source

**>20 min walking**

Water fit for human drinking

**No**

People feel safe collecting water

**Yes**



% collapsed or in danger of shelters\*

**>75%**

Average occupants

**7+**

Market access (NFIs)

**Yes**



Conditions of most latrines

**Good / Hygienic**

Evidence of open defecation

**Yes**

Hygiene promotion campaign

**Yes**



Access to food

**Yes onsite**

Frequency of food assistance

**Once a month**

Market access (food)

**Yes**



Separate male / female latrines

**Yes**

Toilets / bathrooms lock from inside

**Yes**

Lighting around all toilets / bathrooms

**No**



Access to health facility

**Yes**

Distance from health facility

**On-site (<3 km)**

Exclusion from health services

**None**



Security provided at location

**Yes**

Conflict-related incidents

**No**

Areas avoided by women / girls

**No**



Access to primary education

**Yes**

Distance to nearest education facility

**<1 km**

% children attending primary education

**>75%**

\*The share of collapsed and in danger of collapse shelters in the figure above refers to IDP/returnee shelters only.

## WASH

Connections to functioning pipelines: No

Main water purification method: None

Main water source for cooking / washing: Hand Pumps

Main water source for drinking: Hand Pumps

No. functioning boreholes: 3

Non-functioning: 2

Complaints about drinking water quality: No

Main problem with water: NA

Type of toilet: Latrines

No. garbage disposal points: 0

Main garbage disposal method: No waste disposal

Is solid waste a problem? No

## Shelter / NFIs

Main shelter type: Temporary shelter (Rakooba)

Shelter materials available in nature: Grass

Shelter mat. available from local market: Rope, Grass

Three most needed NFIs:

Kitchen sets, Hygiene kits, Mosquito nets

## Food

Groups struggling most with food access: IDPs, Returnees, Host community

Main source of food: Food assistance

Reason for lack of market access: NA

# Dabul



Location SSID: ssid\_SS0605\_0004

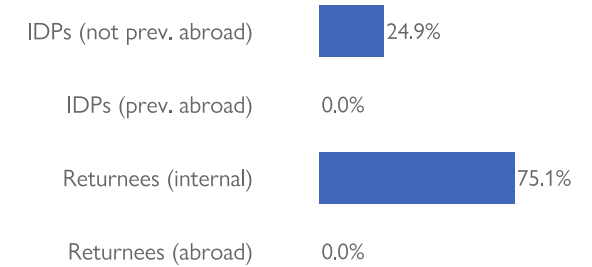
Postcode: SS060504

Accessibility: Accessible by foot

Community Leader: Yes

Registration: Yes, paper-based

Who is being registered: IDPs, returnees and host community



## No. IDPs: 48

Households: 8

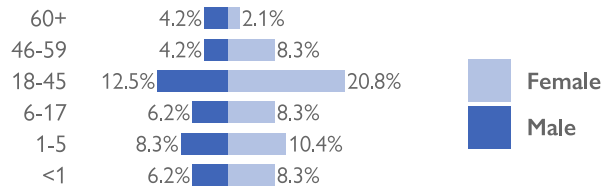
Reason for displacement: Conflict

Origin of largest IDP group:

Unity, Mayiendit

Origin of 2<sup>nd</sup> largest IDP group:

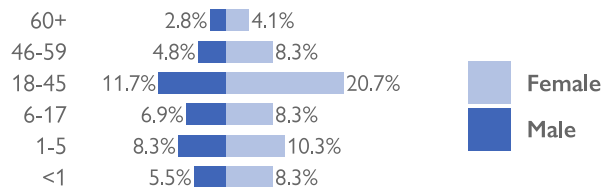
Unity, Leer



## No. returnees: 145

Households: 29

Reason for displacement: Conflict



### Mobility (IDPs)

Date of arrival of first IDP group: 2016-05-08

Date of arrival of last IDP group: 2019-02-04

Have the IDPs been displaced previously? Yes

Three main reasons preventing the majority of IDPs from returning:

Accessibility, Lack of food, House damaged/destroyed

### Mobility (returnees)

Date of return of first returnee group: 2018-08-04

Date of return of last returnee group: 2019-07-02

Are there people displaced from this village / neighbourhood who have not returned yet? Yes

### Special needs

No. pregnant women: 6

No. breastfeeding mothers: 9

Total number of individuals with special needs: 47

Special needs include pregnant and breastfeeding women, separated, orphaned and unaccompanied children, persons with mental or physical disabilities, persons with chronic diseases or serious medical conditions and old people without caregivers.

### Protection

Main security provider in the village / neighbourhood: Local Authorities

### Health

Most common concern: Malaria

Main provider: NGO/INGO

### Education

Type of facility: Temporary Learning Spaces

Availability of learning supplies: Yes

Availability of teachers: Yes



Distance from main water source

**>20 min walking**

Water fit for human drinking

**No**

People feel safe collecting water

**No**



% collapsed or in danger of shelters\*

**Unknown  
Not reported**

Average occupants

**Unknown  
Not reported**

Market access (NFIs)

**No**



Conditions of most latrines

**Unknown  
Not reported**

Evidence of open defecation

**Yes**

Hygiene promotion campaign

**Yes**



Access to food

**Yes offsite**

Frequency of food assistance

**Irregular**

Market access (food)

**No**



Separate male / female latrines

**Unknown  
Not reported**

Toilets / bathrooms lock from inside

**Unknown  
Not reported**

Lighting around all toilets / bathrooms

**Unknown  
Not reported**



Access to health facility

**Yes**

Distance from health facility

**Off-site (<3 km)**

Exclusion from health services

**None**



Security provided at location

**Yes**

Conflict-related incidents

**No**

Areas avoided by women / girls

**No**



Access to primary education

**Yes**

Distance to nearest education facility

**6-10 km**

% children attending primary education

**<25%**

\*The share of collapsed and in danger of collapse shelters in the figure above refers to IDP/returnee shelters only.

## WASH

Connections to functioning pipelines: No

Main water purification method: Boiling

Main water source for cooking / washing: Ponds/canals

Main water source for drinking: Ponds/canals

No. functioning boreholes: 0

Non-functioning: 3

Complaints about drinking water quality: No

Main problem with water: NA

Type of toilet: Open defecation

No. garbage disposal points: 0

Main garbage disposal method: Burning

Is solid waste a problem? Yes

## Shelter / NFIs

Main shelter type: Tukul

Shelter materials available in nature: Poles, Rope, Grass

Shelter mat. available from local market: Poles, Bamboo, Rope, Grass

Three most needed NFIs:

Kitchen sets, Bedding sets, Hygiene kits

## Food

Groups struggling most with food access: IDPs, Returnees, Host community

Main source of food: Food assistance

Reason for lack of market access: Distance



# Dhor Jak



Location SSID: ssid\_SS0605\_0008

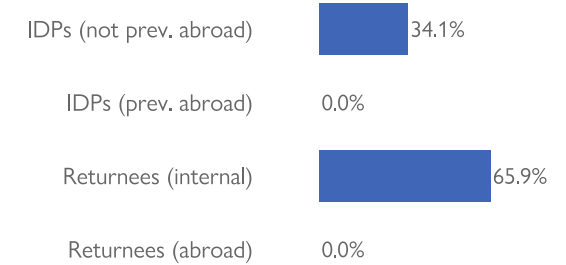
Postcode: SS060504

Accessibility: Accessible by foot

Community Leader: Yes

Registration: Yes, paper-based

Who is being registered: IDPs, returnees and host community



## No. IDPs: 70

Households: 10

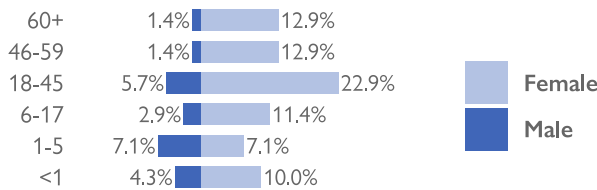
Reason for displacement: Conflict

Origin of largest IDP group:

Unity, Leer

Origin of 2<sup>nd</sup> largest IDP group:

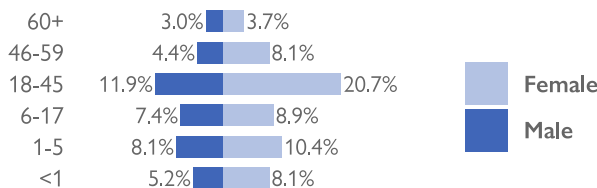
NA, NA



## No. returnees: 135

Households: 25

Reason for displacement: Conflict



### Mobility (IDPs)

Date of arrival of first IDP group: 2016-06-06

Date of arrival of last IDP group: 2018-01-10

Have the IDPs been displaced previously? Yes

Three main reasons preventing the majority of IDPs from returning:

Accessibility, Lack of food, House damaged/destroyed

### Mobility (returnees)

Date of return of first returnee group: 2018-04-03

Date of return of last returnee group: 2019-07-09

Are there people displaced from this village / neighbourhood who have not returned yet? Yes

### Special needs

No. pregnant women: 10

No. breastfeeding mothers: 16

Total number of individuals with special needs: 78

Special needs include pregnant and breastfeeding women, separated, orphaned and unaccompanied children, persons with mental or physical disabilities, persons with chronic diseases or serious medical conditions and old people without caregivers.

### Protection

Main security provider in the village / neighbourhood: Local Authorities

### Health

Most common concern: Malaria

Main provider: NGO/INGO

### Education

Type of facility: Temporary Learning Spaces

Availability of learning supplies: Unknown

Availability of teachers: Yes



Distance from main water source

**<20 min walking**

Water fit for human drinking

**Yes**

People feel safe collecting water

**No**



% collapsed or in danger of shelters\*

**Unknown  
Not reported**

Average occupants

**Unknown  
Not reported**

Market access (NFIs)

**No**



Conditions of most latrines

**Good / Hygienic**

Evidence of open defecation

**Yes**

Hygiene promotion campaign

**Yes**



Access to food

**Yes offsite**

Frequency of food assistance

**Irregular**

Market access (food)

**No**



Separate male / female latrines

**Yes**

Toilets / bathrooms lock from inside

**Yes**

Lighting around all toilets / bathrooms

**No**



Access to health facility

**Yes**

Distance from health facility

**Mobile clinic / HEW**

Exclusion from health services

**None**



Security provided at location

**Yes**

Conflict-related incidents

**Yes**

Areas avoided by women / girls

**Unknown  
Not reported**



Access to primary education

**Yes**

Distance to nearest education facility

**3-5 km**

% children attending primary education

**<25%**

\*The share of collapsed and in danger of collapse shelters in the figure above refers to IDP/returnee shelters only.

## WASH

Connections to functioning pipelines: No

Main water purification method: Boiling

Main water source for cooking / washing: Hand Pumps

Main water source for drinking: Hand Pumps

No. functioning boreholes: 1

Non-functioning: 0

Complaints about drinking water quality: No

Main problem with water: NA

Type of toilet: Latrines

No. garbage disposal points: 1

Main garbage disposal method: Burning

Is solid waste a problem? No

## Shelter / NFIs

Main shelter type: Tukul

Shelter materials available in nature: Poles, Bamboo, Rope, Grass

Shelter mat. available from local market: Poles, Bamboo, Rope, Grass

Three most needed NFIs:

Emergency shelter kits, Kitchen sets, Bedding sets

## Food

Groups struggling most with food access: IDPs, Returnees, Host community

Main source of food: Food assistance

Reason for lack of market access: Distance

# Dhor Yiel



Location SSID: ssid\_SS0605\_0009

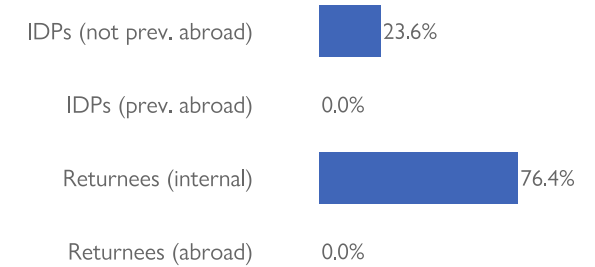
Postcode: SS060504

Accessibility: Accessible by foot

Community Leader: Yes

Registration: Yes, paper-based

Who is being registered: IDPs, returnees and host community



## No. IDPs: 94

Households: 13

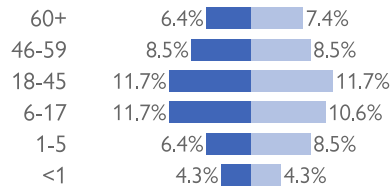
Reason for displacement: Conflict

Origin of largest IDP group:

Unity, Mayiendit

Origin of 2<sup>nd</sup> largest IDP group:

Unity, Leer



Female  
Male

### Mobility (IDPs)

Date of arrival of first IDP group: 2016-06-06

Date of arrival of last IDP group: 2018-08-07

Have the IDPs been displaced previously? Yes

Three main reasons preventing the majority of IDPs from returning:

Accessibility, Lack of food, House damaged/destroyed

### Mobility (returnees)

Date of return of first returnee group: 2018-07-01

Date of return of last returnee group: 2019-07-19

Are there people displaced from this village / neighbourhood who have not returned yet? Yes

### Special needs

No. pregnant women: 11

No. breastfeeding mothers: 11

Total number of individuals with special needs: 176

Special needs include pregnant and breastfeeding women, separated, orphaned and unaccompanied children, persons with mental or physical disabilities, persons with chronic diseases or serious medical conditions and old people without caregivers.

### Protection

Main security provider in the village / neighbourhood: Local Authorities

### Health

Most common concern: Malaria

Main provider: NA

### Education

Type of facility: NA

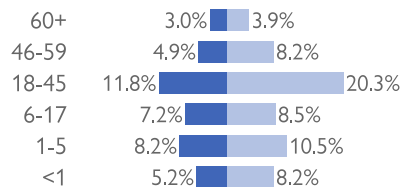
Availability of learning supplies: NA

Availability of teachers: NA

## No. returnees: 305

Households: 51

Reason for displacement: Conflict



Female  
Male



Distance from main water source

**>20 min walking**

Water fit for human drinking

**No**

People feel safe collecting water

**No**



% collapsed or in danger of shelters\*

**Unknown  
Not reported**

Average occupants

**Unknown  
Not reported**

Market access (NFIs)

**Yes**



Conditions of most latrines

**Unknown  
Not reported**

Evidence of open defecation

**No**

Hygiene promotion campaign

**No**



Access to food

**Yes offsite**

Frequency of food assistance

**Never**

Market access (food)

**No**



Separate male / female latrines

**Unknown  
Not reported**

Toilets / bathrooms lock from inside

**Unknown  
Not reported**

Lighting around all toilets / bathrooms

**Unknown  
Not reported**



Access to health facility

**No**

Distance from health facility

**Unknown  
Not reported**

Exclusion from health services

**Unknown  
Not reported**



Security provided at location

**Yes**

Conflict-related incidents

**Unknown  
Not reported**

Areas avoided by women / girls

**No**



Access to primary education

**No**

Distance to nearest education facility

**Unknown  
Not reported**

% children attending primary education

**Unknown  
Not reported**

\*The share of collapsed and in danger of collapse shelters in the figure above refers to IDP/returnee shelters only.

## WASH

Connections to functioning pipelines: No

Main water purification method: Tablets

Main water source for cooking / washing: Hand Pumps

Main water source for drinking: Hand Pumps

No. functioning boreholes: 0

Non-functioning: 0

Complaints about drinking water quality: No

Main problem with water: NA

Type of toilet: Open defecation

No. garbage disposal points: 0

Main garbage disposal method: Burning

Is solid waste a problem? No

## Shelter / NFIs

Main shelter type: Temporary shelter (Rakooba)

Shelter materials available in nature: Poles, Rope, Grass

Shelter mat. available from local market: Poles, Rope, Grass

Three most needed NFIs:

Emergency shelter kits, Kitchen sets

## Food

Groups struggling most with food access: IDPs, Returnees, Host community

Main source of food: Cash assistance

Reason for lack of market access: Due to Conflict

# Gier



Location SSID: ssid\_SS0605\_0012

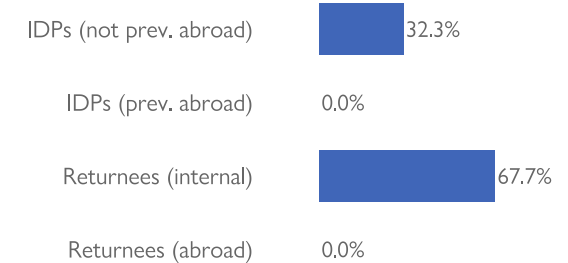
Postcode: SS060504

Accessibility: Accessible by foot

Community Leader: Yes

Registration: Yes, paper-based

Who is being registered: IDPs, returnees and host community



## No. IDPs: 98

Households: 14

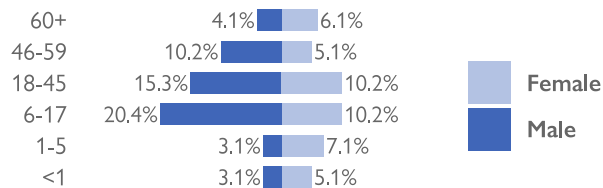
Reason for displacement: Conflict

Origin of largest IDP group:

Unity, Mayiendit

Origin of 2<sup>nd</sup> largest IDP group:

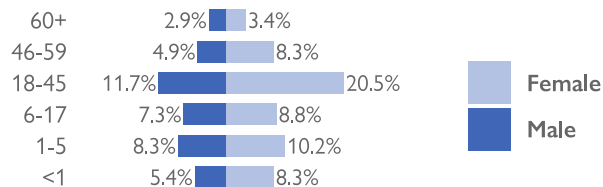
NA, NA



## No. returnees: 205

Households: 31

Reason for displacement: Conflict



### Mobility (IDPs)

Date of arrival of first IDP group: 2017-05-14

Date of arrival of last IDP group: 2018-02-08

Have the IDPs been displaced previously? Yes

Three main reasons preventing the majority of IDPs from returning:

Accessibility, House damaged/destroyed

### Mobility (returnees)

Date of return of first returnee group: 2018-06-01

Date of return of last returnee group: 2019-07-11

Are there people displaced from this village / neighbourhood who have not returned yet? Yes

### Special needs

No. pregnant women: 10

No. breastfeeding mothers: 10

Total number of individuals with special needs: 94

Special needs include pregnant and breastfeeding women, separated, orphaned and unaccompanied children, persons with mental or physical disabilities, persons with chronic diseases or serious medical conditions and old people without caregivers.

### Protection

Main security provider in the village / neighbourhood: Local Authorities

### Health

Most common concern: Malaria

Main provider: NGO/INGO

### Education

Type of facility: Temporary Learning Spaces

Availability of learning supplies: Yes

Availability of teachers: No



Distance from main water source

**>20 min walking**

Water fit for human drinking

**Yes**

People feel safe collecting water

**No**



% collapsed or in danger of shelters\*

**Unknown  
Not reported**

Average occupants

**Unknown  
Not reported**

Market access (NFIs)

**Yes**



Conditions of most latrines

**Unknown  
Not reported**

Evidence of open defecation

**Yes**

Hygiene promotion campaign

**Yes**



Access to food

**Yes offsite**

Frequency of food assistance

**Irregular**

Market access (food)

**No**



Separate male / female latrines

**Unknown  
Not reported**

Toilets / bathrooms lock from inside

**Unknown  
Not reported**

Lighting around all toilets / bathrooms

**Unknown  
Not reported**



Access to health facility

**Yes**

Distance from health facility

**Off-site (<3 km)**

Exclusion from health services

**None**



Security provided at location

**Yes**

Conflict-related incidents

**Yes**

Areas avoided by women / girls

**No**



Access to primary education

**Yes**

Distance to nearest education facility

**3-5 km**

% children attending primary education

**<25%**

\*The share of collapsed and in danger of collapse shelters in the figure above refers to IDP/returnee shelters only.

## WASH

Connections to functioning pipelines: No

Main water purification method: Boiling

Main water source for cooking / washing: Hand Pumps

Main water source for drinking: Hand Pumps

No. functioning boreholes: 1

Non-functioning: 0

Complaints about drinking water quality: Yes

Main problem with water: Too far

Type of toilet: Open defecation

No. garbage disposal points: 0

Main garbage disposal method: Burning

Is solid waste a problem? No

## Shelter / NFIs

Main shelter type: Tukul

Shelter materials available in nature: Poles, Bamboo, Rope, Grass

Shelter mat. available from local market: Poles, Bamboo, Rope, Grass

Three most needed NFIs:

Kitchen sets, Bedding sets, Hygiene kits

## Food

Groups struggling most with food access: IDPs, Returnees, Host community

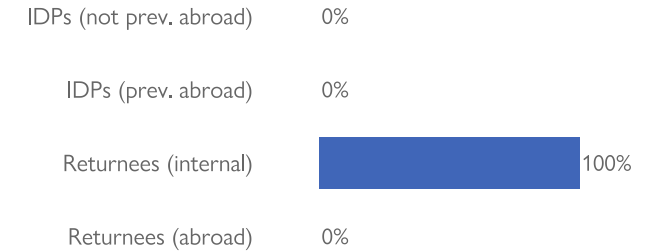
Main source of food: Food assistance

Reason for lack of market access: Due to Conflict

# Katraar



Location SSID: ssid\_SS0605\_0018  
 Postcode: SS060504  
 Accessibility: Accessible by foot  
 Community Leader: Yes  
 Registration: Yes, paper-based  
 Who is being registered: IDPs only



**No. IDPs: 0**

**Households: 0**

Reason for displacement: NA

Origin of largest IDP group:

NA, NA

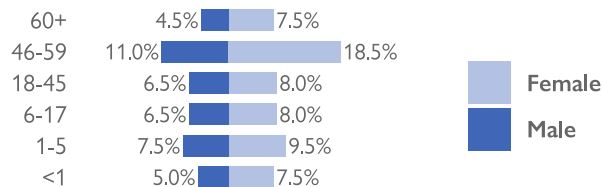
Origin of 2<sup>nd</sup> largest IDP group:

NA, NA

**No. returnees: 200**

**Households: 26**

Reason for displacement: Conflict



## Mobility (IDPs)

Date of arrival of first IDP group: 2014-10-04

Date of arrival of last IDP group: 2015-07-19

Have the IDPs been displaced previously? Yes

Three main reasons preventing the majority of IDPs from returning:

Accessibility, Lack of food, House damaged/destroyed

## Mobility (returnees)

Date of return of first returnee group: 2016-09-20

Date of return of last returnee group: 2019-02-24

Are there people displaced from this village / neighbourhood who have not returned yet? Yes

## Special needs

No. pregnant women: 0

No. breastfeeding mothers: 0

Total number of individuals with special needs: 29

Special needs include pregnant and breastfeeding women, separated, orphaned and unaccompanied children, persons with mental or physical disabilities, persons with chronic diseases or serious medical conditions and old people without caregivers.

## Protection

Main security provider in the village / neighbourhood: Local Authorities

## Health

Most common concern: Malaria

Main provider: NGO/INGO

## Education

Type of facility: Formal Primary Education

Availability of learning supplies: Yes

Availability of teachers: No



Distance from main water source

**>20 min walking**

Water fit for human drinking

**No**

People feel safe collecting water

**No**



% collapsed or in danger of shelters\*

**>75%**

Average occupants

**7+**

Market access (NFIs)

**No**



Conditions of most latrines

**Unknown  
Not reported**

Evidence of open defecation

**Yes**

Hygiene promotion campaign

**No**



Access to food

**Yes offsite**

Frequency of food assistance

**Unknown  
Not reported**

Market access (food)

**Yes**



Separate male / female latrines

**Unknown  
Not reported**

Toilets / bathrooms lock from inside

**Unknown  
Not reported**

Lighting around all toilets / bathrooms

**Unknown  
Not reported**



Access to health facility

**Yes**

Distance from health facility

**On-site (>3 km)**

Exclusion from health services

**None**



Security provided at location

**Yes**

Conflict-related incidents

**Yes**

Areas avoided by women / girls

**Yes**



Access to primary education

**Yes**

Distance to nearest education facility

**3-5 km**

% children attending primary education

**25-50%**

\*The share of collapsed and in danger of collapse shelters in the figure above refers to IDP/returnee shelters only.

## WASH

Connections to functioning pipelines: No

Main water purification method: Boiling

Main water source for cooking / washing: Ponds/canals

Main water source for drinking: Ponds/canals

No. functioning boreholes: 0

Non-functioning: 0

Complaints about drinking water quality: Yes

Main problem with water: Too far

Type of toilet: Open defecation

No. garbage disposal points: 0

Main garbage disposal method: No waste disposal

Is solid waste a problem? Yes

## Shelter / NFIs

Main shelter type: Temporary shelter (Rakooba)

Shelter materials available in nature: Poles, Rope, Grass

Shelter mat. available from local market: Poles, Rope, Grass

Three most needed NFIs:

Emergency shelter kits, Hygiene kits, Mosquito nets

## Food

Groups struggling most with food access: Returnees, Host community

Main source of food: Bought with cash from market

Reason for lack of market access: NA



# Lual



Location SSID: ssid\_SS0605\_0021

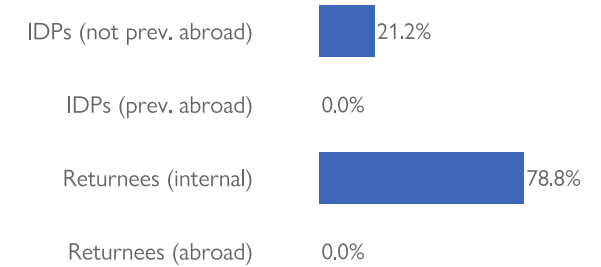
Postcode: SS060504

Accessibility: Accessible by foot

Community Leader: Yes

Registration: Yes, paper-based

Who is being registered: IDPs, returnees and host community



## No. IDPs: 42

Households: 6

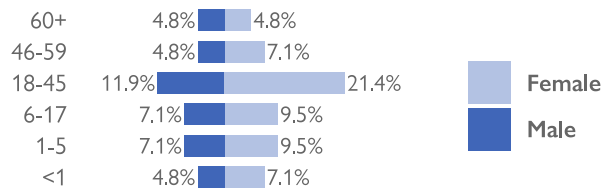
Reason for displacement: Conflict

Origin of largest IDP group:

Unity, Mayiendit

Origin of 2<sup>nd</sup> largest IDP group:

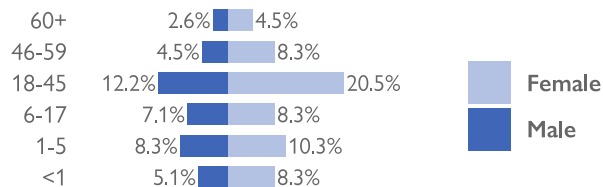
NA, NA



## No. returnees: 156

Households: 22

Reason for displacement: Conflict



### Mobility (IDPs)

Date of arrival of first IDP group: 2016-05-25

Date of arrival of last IDP group: 2017-11-10

Have the IDPs been displaced previously? Yes

Three main reasons preventing the majority of IDPs from returning:

Lack of food, House damaged/destroyed, Lack of safety

### Mobility (returnees)

Date of return of first returnee group: 2018-09-02

Date of return of last returnee group: 2019-03-09

Are there people displaced from this village / neighbourhood who have not returned yet? Yes

### Special needs

No. pregnant women: 9

No. breastfeeding mothers: 3

Total number of individuals with special needs: 38

Special needs include pregnant and breastfeeding women, separated, orphaned and unaccompanied children, persons with mental or physical disabilities, persons with chronic diseases or serious medical conditions and old people without caregivers.

### Protection

Main security provider in the village / neighbourhood: NA

### Health

Most common concern: Malaria

Main provider: NGO/INGO

### Education

Type of facility: Temporary Learning Spaces

Availability of learning supplies: No

Availability of teachers: Yes



Distance from main water source

**<20 min walking**

Water fit for human drinking

**Yes**

People feel safe collecting water

**No**



% collapsed or in danger of shelters\*

**50-75%**

Average occupants

**7+**

Market access (NFIs)

**No**



Conditions of most latrines

**Unknown  
Not reported**

Evidence of open defecation

**Yes**

Hygiene promotion campaign

**Yes**



Access to food

**Yes offsite**

Frequency of food assistance

**Once a month**

Market access (food)

**No**



Separate male / female latrines

**Unknown  
Not reported**

Toilets / bathrooms lock from inside

**Unknown  
Not reported**

Lighting around all toilets / bathrooms

**Unknown  
Not reported**



Access to health facility

**Yes**

Distance from health facility

**On-site (>3 km)**

Exclusion from health services

**None**



Security provided at location

**No**

Conflict-related incidents

**Unknown  
Not reported**

Areas avoided by women / girls

**Yes**



Access to primary education

**Yes**

Distance to nearest education facility

**1-2 km**

% children attending primary education

**51-75%**

\*The share of collapsed and in danger of collapse shelters in the figure above refers to IDP/returnee shelters only.

## WASH

Connections to functioning pipelines: Yes

Main water purification method: Filtering

Main water source for cooking / washing: Hand Pumps

Main water source for drinking: Hand Pumps

No. functioning boreholes: 4

Non-functioning: 1

Complaints about drinking water quality: Yes

Main problem with water: Taste

Type of toilet: Open defecation

No. garbage disposal points: 0

Main garbage disposal method: Unknown

Is solid waste a problem? Yes

## Shelter / NFIs

Main shelter type: Temporary shelter (Rakooba)

Shelter materials available in nature: Poles

Shelter mat. available from local market: Poles

Three most needed NFIs:

Emergency shelter kits, Bedding sets, Mosquito nets

## Food

Groups struggling most with food access: IDPs, Returnees, Host community

Main source of food: Food assistance

Reason for lack of market access: Due to Conflict

# Luom



Location SSID: ssid\_SS0605\_0022  
 Postcode: SS060504  
 Accessibility: Accessible by foot  
 Community Leader: Yes  
 Registration: Yes, paper-based  
 Who is being registered: Returnees only

IDPs (not prev. abroad)	0%
IDPs (prev. abroad)	0%
Returnees (internal)	100%
Returnees (abroad)	0%

## No. IDPs: 0

Households: 0

Reason for displacement: NA

Origin of largest IDP group:

NA, NA

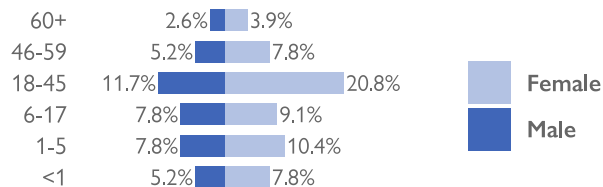
Origin of 2<sup>nd</sup> largest IDP group:

NA, NA

## No. returnees: 77

Households: 13

Reason for displacement: Conflict



### Mobility (IDPs)

Date of arrival of first IDP group: 2014-01-13

Date of arrival of last IDP group: 2018-10-15

Have the IDPs been displaced previously? Yes

Three main reasons preventing the majority of IDPs from returning:

Lack of food, House damaged/destroyed, Lack of safety

### Mobility (returnees)

Date of return of first returnee group: 2016-05-07

Date of return of last returnee group: 2019-06-11

Are there people displaced from this village / neighbourhood who have not returned yet? Yes

### Special needs

No. pregnant women: 0

No. breastfeeding mothers: 0

Total number of individuals with special needs: 19

Special needs include pregnant and breastfeeding women, separated, orphaned and unaccompanied children, persons with mental or physical disabilities, persons with chronic diseases or serious medical conditions and old people without caregivers.

### Protection

Main security provider in the village / neighbourhood: Military

### Health

Most common concern: Malaria

Main provider: NGO/INGO

### Education

Type of facility: Temporary Learning Spaces

Availability of learning supplies: No

Availability of teachers: Yes



Distance from main water source

**>20 min walking**

Water fit for human drinking

**No**

People feel safe collecting water

**No**



% collapsed or in danger of shelters\*

**Unknown  
Not reported**

Average occupants

**Unknown  
Not reported**

Market access (NFIs)

**No**



Conditions of most latrines

**Unknown  
Not reported**

Evidence of open defecation

**Yes**

Hygiene promotion campaign

**No**



Access to food

**Yes offsite**

Frequency of food assistance

**Once a month**

Market access (food)

**No**



Separate male / female latrines

**Unknown  
Not reported**

Toilets / bathrooms lock from inside

**Unknown  
Not reported**

Lighting around all toilets / bathrooms

**Unknown  
Not reported**



Access to health facility

**Yes**

Distance from health facility

**On-site (>3 km)**

Exclusion from health services

**None**



Security provided at location

**Yes**

Conflict-related incidents

**No**

Areas avoided by women / girls

**Yes**



Access to primary education

**Yes**

Distance to nearest education facility

**3-5 km**

% children attending primary education

**25-50%**

\*The share of collapsed and in danger of collapse shelters in the figure above refers to IDP/returnee shelters only.

## WASH

Connections to functioning pipelines: No

Main water purification method: None

Main water source for cooking / washing: Hand Pumps

Main water source for drinking: Hand Pumps

No. functioning boreholes: 1

Non-functioning: 1

Complaints about drinking water quality: Yes

Main problem with water: Odor/smell

Type of toilet: Open defecation

No. garbage disposal points: 0

Main garbage disposal method: Burning

Is solid waste a problem? No

## Shelter / NFIs

Main shelter type: Tukul

Shelter materials available in nature: Poles

Shelter mat. available from local market: Poles

Three most needed NFIs:

Emergency shelter kits, Hygiene kits, Mosquito nets

## Food

Groups struggling most with food access: Returnees, Host community

Main source of food: Food assistance

Reason for lack of market access: Distance

# Nyal



Location SSID: ssid\_SS0605\_0023  
 Postcode: SS060504  
 Accessibility: Accessible by foot  
 Community Leader: Yes  
 Registration: Yes, paper-based  
 Who is being registered: Returnees only

IDPs (not prev. abroad)	0%
IDPs (prev. abroad)	0%
Returnees (internal)	100%
Returnees (abroad)	0%

No. IDPs: 0

Households: 0

Reason for displacement: NA

Origin of largest IDP group:

NA, NA

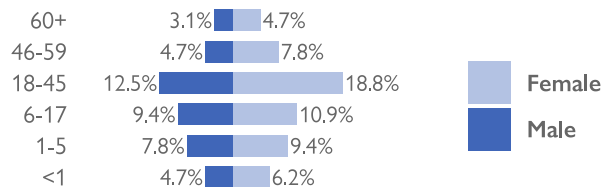
Origin of 2<sup>nd</sup> largest IDP group:

NA, NA

No. returnees: 64

Households: 14

Reason for displacement: Conflict



## Mobility (IDPs)

Date of arrival of first IDP group: NA

Date of arrival of last IDP group: NA

Have the IDPs been displaced previously? No

Three main reasons preventing the majority of IDPs from returning:

Lack of food, House damaged/destroyed, Lack of safety

## Mobility (returnees)

Date of return of first returnee group: 2016-03-05

Date of return of last returnee group: 2018-08-16

Are there people displaced from this village / neighbourhood who have not returned yet? Yes

## Special needs

No. pregnant women: 0

No. breastfeeding mothers: 0

Total number of individuals with special needs: 15

Special needs include pregnant and breastfeeding women, separated, orphaned and unaccompanied children, persons with mental or physical disabilities, persons with chronic diseases or serious medical conditions and old people without caregivers.

## Protection

Main security provider in the village / neighbourhood: NA

## Health

Most common concern: Malaria

Main provider: NGO/INGO

## Education

Type of facility: Temporary Learning Spaces

Availability of learning supplies: No

Availability of teachers: Yes



Distance from main water source

**>20 min walking**

Water fit for human drinking

**No**

People feel safe collecting water

**Yes**



% collapsed or in danger of shelters\*

**25-50%**

Average occupants

**1-4**

Market access (NFIs)

**Yes**



Conditions of most latrines

**Unknown  
Not reported**

Evidence of open defecation

**Yes**

Hygiene promotion campaign

**Yes**



Access to food

**Yes offsite**

Frequency of food assistance

**Once a month**

Market access (food)

**No**



Separate male / female latrines

**Unknown  
Not reported**

Toilets / bathrooms lock from inside

**Unknown  
Not reported**

Lighting around all toilets / bathrooms

**Unknown  
Not reported**



Access to health facility

**Yes**

Distance from health facility

**Off-site (>3 km)**

Exclusion from health services

**None**



Security provided at location

**No**

Conflict-related incidents

**No**

Areas avoided by women / girls

**Yes**



Access to primary education

**Yes**

Distance to nearest education facility

**>10 km**

% children attending primary education

**25-50%**

\*The share of collapsed and in danger of collapse shelters in the figure above refers to IDP/returnee shelters only.

## WASH

Connections to functioning pipelines: No

Main water purification method: Boiling

Main water source for cooking / washing: Hand Pumps

Main water source for drinking: Hand Pumps

No. functioning boreholes: 1

Non-functioning: 0

Complaints about drinking water quality: Yes

Main problem with water: Odor/smell

Type of toilet: Open defecation

No. garbage disposal points: 0

Main garbage disposal method: Burning

Is solid waste a problem? Yes

## Shelter / NFIs

Main shelter type: Temporary shelter (Rakooba)

Shelter materials available in nature: Poles

Shelter mat. available from local market: Poles

Three most needed NFIs:

Emergency shelter kits, Kitchen sets, Mosquito nets

## Food

Groups struggling most with food access: Host community

Main source of food: Food assistance

Reason for lack of market access: Distance

# Kech Khan



Location SSID: ssid\_SS0605\_0019

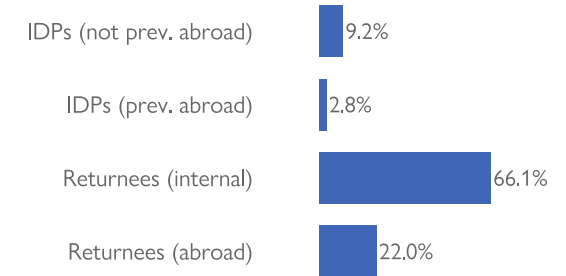
Postcode: SS060505

Accessibility: Accessible by foot

Community Leader: Yes

Registration: Yes, paper-based

Who is being registered: IDPs, returnees and host community



## No. IDPs: 13

Households: 3

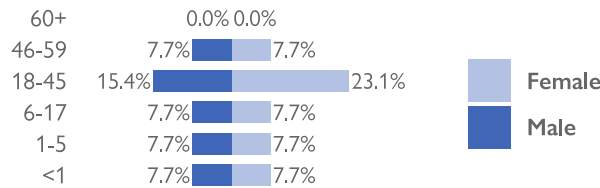
Reason for displacement: Conflict

Origin of largest IDP group:

Unity, Mayiendit

Origin of 2<sup>nd</sup> largest IDP group:

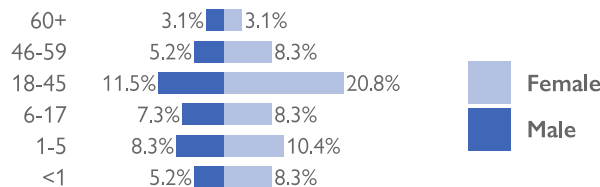
Unity, Panyijar



## No. returnees: 96

Households: 16

Reason for displacement: Conflict



### Mobility (IDPs)

Date of arrival of first IDP group: 2016-04-10

Date of arrival of last IDP group: 2019-06-22

Have the IDPs been displaced previously? Yes

Three main reasons preventing the majority of IDPs from returning:

Accessibility, House damaged/destroyed, Basic infrastructures damaged/flooded

### Mobility (returnees)

Date of return of first returnee group: 2016-04-10

Date of return of last returnee group: 2019-05-06

Are there people displaced from this village / neighbourhood who have not returned yet? Yes

### Special needs

No. pregnant women: 3

No. breastfeeding mothers: 1

Total number of individuals with special needs: 17

Special needs include pregnant and breastfeeding women, separated, orphaned and unaccompanied children, persons with mental or physical disabilities, persons with chronic diseases or serious medical conditions and old people without caregivers.

### Protection

Main security provider in the village / neighbourhood: Local Authorities

### Health

Most common concern: Malaria

Main provider: NGO/INGO

### Education

Type of facility: Temporary Learning Spaces

Availability of learning supplies: No

Availability of teachers: No



Distance from main water source

**<20 min walking**

Water fit for human drinking

**Yes**

People feel safe collecting water

**Yes**



% collapsed or in danger of shelters\*

**Unknown  
Not reported**

Average occupants

**Unknown  
Not reported**

Market access (NFIs)

**No**



Conditions of most latrines

**Unknown  
Not reported**

Evidence of open defecation

**Yes**

Hygiene promotion campaign

**Yes**



Access to food

**Yes offsite**

Frequency of food assistance

**Irregular**

Market access (food)

**Yes**



Separate male / female latrines

**Unknown  
Not reported**

Toilets / bathrooms lock from inside

**Unknown  
Not reported**

Lighting around all toilets / bathrooms

**Unknown  
Not reported**



Access to health facility

**Yes**

Distance from health facility

**Off-site (<3 km)**

Exclusion from health services

**None**



Security provided at location

**Yes**

Conflict-related incidents

**No**

Areas avoided by women / girls

**No**



Access to primary education

**Yes**

Distance to nearest education facility

**1-2 km**

% children attending primary education

**25-50%**

\*The share of collapsed and in danger of collapse shelters in the figure above refers to IDP/returnee shelters only.

## WASH

Connections to functioning pipelines: No  
Main water purification method: Boiling  
Main water source for cooking / washing: Hand Pumps  
Main water source for drinking: Hand Pumps  
No. functioning boreholes: 1  
Complaints about drinking water quality: Yes  
Main problem with water: Taste  
Type of toilet: Open defecation  
Main garbage disposal method: Burning

Non-functioning: 0

No. garbage disposal points: 0

Is solid waste a problem? Yes

## Shelter / NFIs

Main shelter type: Temporary shelter (Rakooba)  
Shelter materials available in nature: Poles, Grass  
Shelter mat. available from local market: Poles, Grass  
Three most needed NFIs:  
Emergency shelter kits, Kitchen sets, Bedding sets

## Food

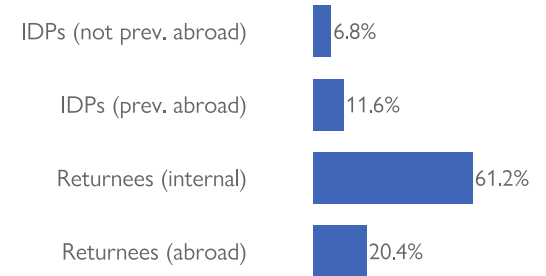
Groups struggling most with food access: IDPs, Returnees, Host community  
Main source of food: Food assistance  
Reason for lack of market access: NA



# Pipeline



Location SSID: ssid\_SS0605\_0025  
 Postcode: SS060505  
 Accessibility: Accessible by foot  
 Community Leader: Yes  
 Registration: Yes, paper-based  
 Who is being registered: IDPs, returnees and host community



## No. IDPs: 27

Households: 6

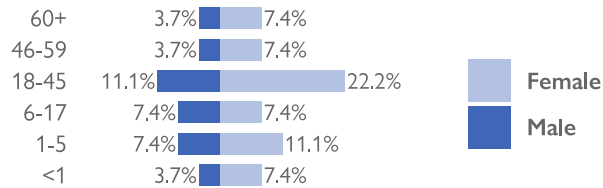
Reason for displacement: Conflict

Origin of largest IDP group:

Unity, Mayiendit

Origin of 2<sup>nd</sup> largest IDP group:

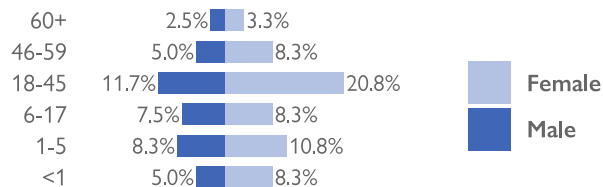
Unity, Leer



## No. returnees: 120

Households: 20

Reason for displacement: Conflict



### Mobility (IDPs)

Date of arrival of first IDP group: 2015-05-11

Date of arrival of last IDP group: 2018-10-20

Have the IDPs been displaced previously? Yes

Three main reasons preventing the majority of IDPs from returning:

Accessibility, House damaged/destroyed, Basic infrastructures damaged/flooded

### Mobility (returnees)

Date of return of first returnee group: 2016-08-15

Date of return of last returnee group: 2019-06-27

Are there people displaced from this village / neighbourhood who have not returned yet? Yes

### Special needs

No. pregnant women: 2

No. breastfeeding mothers: 1

Total number of individuals with special needs: 21

Special needs include pregnant and breastfeeding women, separated, orphaned and unaccompanied children, persons with mental or physical disabilities, persons with chronic diseases or serious medical conditions and old people without caregivers.

### Protection

Main security provider in the village / neighbourhood: Local Authorities

### Health

Most common concern: Malaria

Main provider: NGO/INGO

### Education

Type of facility: Temporary Learning Spaces

Availability of learning supplies: No

Availability of teachers: Yes



Distance from main water source

**<20 min walking**

Water fit for human drinking

**No**

People feel safe collecting water

**Yes**



Conditions of most latrines

**Unknown  
Not reported**

Evidence of open defecation

**Yes**

Hygiene promotion campaign

**No**



Separate male / female latrines

**Unknown  
Not reported**

Toilets / bathrooms lock from inside

**Unknown  
Not reported**

Lighting around all toilets / bathrooms

**Unknown  
Not reported**



Security provided at location

**Yes**

Conflict-related incidents

**No**

Areas avoided by women / girls

**No**



% collapsed or in danger of shelters\*

**Unknown  
Not reported**

Average occupants

**Unknown  
Not reported**

Market access (NFIs)

**No**



Access to food

**Yes offsite**

Frequency of food assistance

**Irregular**

Market access (food)

**Yes**



Access to health facility

**Yes**

Distance from health facility

**Off-site (<3 km)**

Exclusion from health services

**None**



Access to primary education

**Yes**

Distance to nearest education facility

**3-5 km**

% children attending primary education

**25-50%**

\*The share of collapsed and in danger of collapse shelters in the figure above refers to IDP/returnee shelters only.

## WASH

Connections to functioning pipelines: No  
Main water purification method: Boiling  
Main water source for cooking / washing: Hand Pumps  
Main water source for drinking: Hand Pumps  
No. functioning boreholes: 2  
Complaints about drinking water quality: Yes  
Main problem with water: Taste  
Type of toilet: Open defecation  
Main garbage disposal method: Burning

Non-functioning: 0

No. garbage disposal points: 0

Is solid waste a problem? Yes

## Shelter / NFIs

Main shelter type: Tukul  
Shelter materials available in nature: Poles, Grass  
Shelter mat. available from local market: Poles, Grass  
Three most needed NFIs:  
Emergency shelter kits, Kitchen sets, Mosquito nets

## Food

Groups struggling most with food access: IDPs, Returnees, Host community  
Main source of food: Food assistance  
Reason for lack of market access: NA

# Ritgok



Location SSID: ssid\_SS0605\_0029

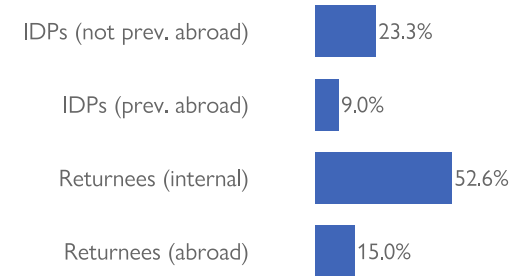
Postcode: SS060505

Accessibility: Accessible by foot

Community Leader: Yes

Registration: Yes, paper-based

Who is being registered: IDPs, returnees and host community



## No. IDPs: 43

Households: 10

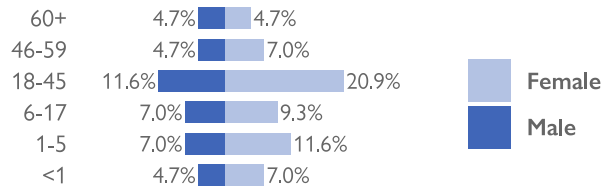
Reason for displacement: Conflict

Origin of largest IDP group:

Unity, Panyjar

Origin of 2<sup>nd</sup> largest IDP group:

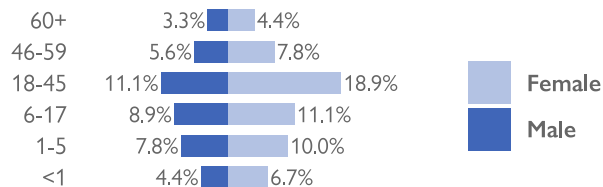
Unity, Leer



## No. returnees: 90

Households: 25

Reason for displacement: Conflict



### Mobility (IDPs)

Date of arrival of first IDP group: 2016-06-12

Date of arrival of last IDP group: 2019-06-22

Have the IDPs been displaced previously? Yes

Three main reasons preventing the majority of IDPs from returning:

Accessibility, House damaged/destroyed, Basic infrastructures damaged/flooded

### Mobility (returnees)

Date of return of first returnee group: 2015-05-05

Date of return of last returnee group: 2019-07-04

Are there people displaced from this village / neighbourhood who have not returned yet? Yes

### Special needs

No. pregnant women: 2

No. breastfeeding mothers: 1

Total number of individuals with special needs: 15

Special needs include pregnant and breastfeeding women, separated, orphaned and unaccompanied children, persons with mental or physical disabilities, persons with chronic diseases or serious medical conditions and old people without caregivers.

### Protection

Main security provider in the village / neighbourhood: Local Authorities

### Health

Most common concern: Malaria

Main provider: NGO/INGO

### Education

Type of facility: Formal Primary Education

Availability of learning supplies: Yes

Availability of teachers: Yes



Distance from main water source

**>20 min walking**

Water fit for human drinking

**Yes**

People feel safe collecting water

**Yes**



Conditions of most latrines

**Not so good**

Evidence of open defecation

**Yes**

Hygiene promotion campaign

**No**



Separate male / female latrines

**No**

Toilets / bathrooms lock from inside

**No**

Lighting around all toilets / bathrooms

**No**



Security provided at location

**Yes**

Conflict-related incidents

**No**

Areas avoided by women / girls

**No**



% collapsed or in danger of shelters\*

**Unknown  
Not reported**

Average occupants

**Unknown  
Not reported**

Market access (NFIs)

**No**



Access to food

**Yes offsite**

Frequency of food assistance

**Irregular**

Market access (food)

**Yes**



Access to health facility

**Yes**

Distance from health facility

**Off-site (<3 km)**

Exclusion from health services

**None**



Access to primary education

**Yes**

Distance to nearest education facility

**3-5 km**

% children attending primary education

**25-50%**

\*The share of collapsed and in danger of collapse shelters in the figure above refers to IDP/returnee shelters only.

## WASH

Connections to functioning pipelines: No  
Main water purification method: Boiling  
Main water source for cooking / washing: Hand Pumps  
Main water source for drinking: Hand Pumps  
No. functioning boreholes: 2  
Complaints about drinking water quality: Yes  
Main problem with water: Taste  
Type of toilet: Latrines  
Main garbage disposal method: Burning

Non-functioning: 0

No. garbage disposal points: 0

Is solid waste a problem? Yes

## Shelter / NFIs

Main shelter type: Tukul  
Shelter materials available in nature: Poles, Grass  
Shelter mat. available from local market: Grass  
Three most needed NFIs:  
Emergency shelter kits, Kitchen sets, Mosquito nets

## Food

Groups struggling most with food access: IDPs, Returnees, Host community  
Main source of food: Food assistance  
Reason for lack of market access: NA

# Yat



Location SSID: ssid\_SS0605\_0035

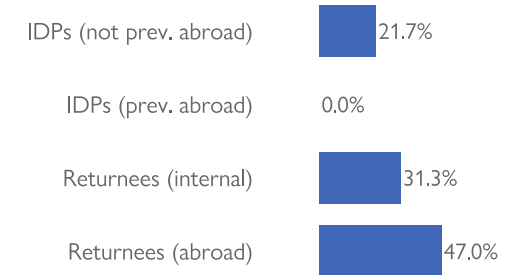
Postcode: SS060505

Accessibility: Accessible by foot

Community Leader: Yes

Registration: Yes, paper-based

Who is being registered: IDPs, returnees and host community



## No. IDPs: 25

Households: 7

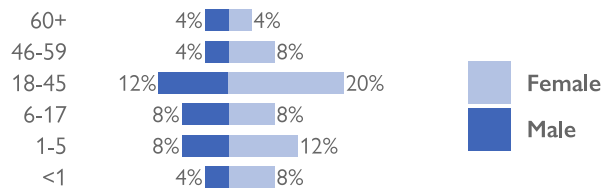
Reason for displacement: Conflict

Origin of largest IDP group:

Unity, Mayiendit

Origin of 2<sup>nd</sup> largest IDP group:

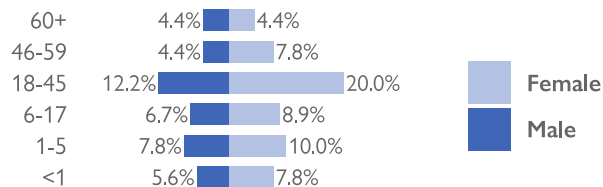
Unity, Panyijar



## No. returnees: 90

Households: 15

Reason for displacement: Conflict



### Mobility (IDPs)

Date of arrival of first IDP group: 2016-06-12

Date of arrival of last IDP group: 2019-06-22

Have the IDPs been displaced previously? Yes

Three main reasons preventing the majority of IDPs from returning:

Accessibility, House damaged/destroyed, Basic infrastructures damaged/flooded

### Mobility (returnees)

Date of return of first returnee group: 2015-05-05

Date of return of last returnee group: 2019-07-04

Are there people displaced from this village / neighbourhood who have not returned yet? Yes

### Special needs

No. pregnant women: 0

No. breastfeeding mothers: 0

Total number of individuals with special needs: 11

Special needs include pregnant and breastfeeding women, separated, orphaned and unaccompanied children, persons with mental or physical disabilities, persons with chronic diseases or serious medical conditions and old people without caregivers.

### Protection

Main security provider in the village / neighbourhood: Local Authorities

### Health

Most common concern: Malaria

Main provider: NGO/INGO

### Education

Type of facility: Formal Primary Education

Availability of learning supplies: No

Availability of teachers: Yes



Distance from main water source

**<20 min walking**

Water fit for human drinking

**Yes**

People feel safe collecting water

**Yes**



% collapsed or in danger of shelters\*

**Unknown  
Not reported**

Average occupants

**Unknown  
Not reported**

Market access (NFIs)

**No**



Conditions of most latrines

**Unknown  
Not reported**

Evidence of open defecation

**Yes**

Hygiene promotion campaign

**No**



Access to food

**Yes offsite**

Frequency of food assistance

**Irregular**

Market access (food)

**Yes**



Separate male / female latrines

**Unknown  
Not reported**

Toilets / bathrooms lock from inside

**Unknown  
Not reported**

Lighting around all toilets / bathrooms

**Unknown  
Not reported**



Access to health facility

**Yes**

Distance from health facility

**Off-site (<3 km)**

Exclusion from health services

**None**



Security provided at location

**Yes**

Conflict-related incidents

**No**

Areas avoided by women / girls

**No**



Access to primary education

**Yes**

Distance to nearest education facility

**3-5 km**

% children attending primary education

**25-50%**

\*The share of collapsed and in danger of collapse shelters in the figure above refers to IDP/returnee shelters only.

## WASH

Connections to functioning pipelines: No

Main water purification method: Boiling

Main water source for cooking / washing: Hand Pumps

Main water source for drinking: Hand Pumps

No. functioning boreholes: 2

Non-functioning: 0

Complaints about drinking water quality: Yes

Main problem with water: Taste

Type of toilet: Open defecation

No. garbage disposal points: 0

Main garbage disposal method: Burning

Is solid waste a problem? Yes

## Shelter / NFIs

Main shelter type: Tukul

Shelter materials available in nature: Poles, Rope, Grass

Shelter mat. available from local market: Poles, Grass

Three most needed NFIs:

Emergency shelter kits, Kitchen sets, Mosquito nets

## Food

Groups struggling most with food access: IDPs, Returnees, Host community

Main source of food: Food assistance

Reason for lack of market access: NA

# Buol



Location SSID: ssid\_SS0605\_0002

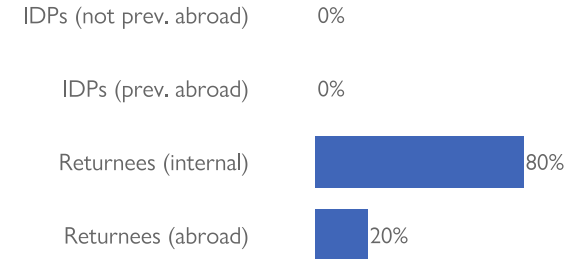
Postcode: SS060506

Accessibility: Accessible by foot

Community Leader: Yes

Registration: Yes, paper-based

Who is being registered: IDPs, returnees and host community



**No. IDPs: 0**

**Households: 0**

Reason for displacement: NA

Origin of largest IDP group:

NA, NA

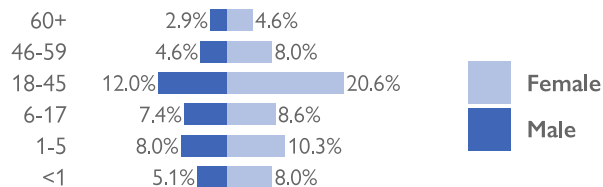
Origin of 2<sup>nd</sup> largest IDP group:

NA, NA

**No. returnees: 175**

**Households: 25**

Reason for displacement: Conflict



## Mobility (IDPs)

Date of arrival of first IDP group: NA

Date of arrival of last IDP group: NA

Have the IDPs been displaced previously? No

Three main reasons preventing the majority of IDPs from returning:

House damaged/destroyed, Lack of safety, No livelihood

## Mobility (returnees)

Date of return of first returnee group: 2015-01-21

Date of return of last returnee group: 2017-03-08

Are there people displaced from this village / neighbourhood who have not returned yet? Yes

## Special needs

No. pregnant women: 0

No. breastfeeding mothers: 0

Total number of individuals with special needs: 38

Special needs include pregnant and breastfeeding women, separated, orphaned and unaccompanied children, persons with mental or physical disabilities, persons with chronic diseases or serious medical conditions and old people without caregivers.

## Protection

Main security provider in the village / neighbourhood: Self Organized

## Health

Most common concern: Malaria

Main provider: Local Clinic

## Education

Type of facility: Temporary Learning Spaces

Availability of learning supplies: Yes

Availability of teachers: Yes



Distance from main water source

**>20 min walking**

Water fit for human drinking

**Yes**

People feel safe collecting water

**Yes**



% collapsed or in danger of shelters\*

**50-75%**

Average occupants

**5-6**

Market access (NFIs)

**No**



Conditions of most latrines

**Unknown  
Not reported**

Evidence of open defecation

**Yes**

Hygiene promotion campaign

**No**



Access to food

**Yes offsite**

Frequency of food assistance

**Once a month**

Market access (food)

**No**



Separate male / female latrines

**Unknown  
Not reported**

Toilets / bathrooms lock from inside

**Unknown  
Not reported**

Lighting around all toilets / bathrooms

**Unknown  
Not reported**



Access to health facility

**Yes**

Distance from health facility

**Off-site (<3 km)**

Exclusion from health services

**Returnees**



Security provided at location

**Yes**

Conflict-related incidents

**Yes**

Areas avoided by women / girls

**Yes**



Access to primary education

**Yes**

Distance to nearest education facility

**1-2 km**

% children attending primary education

**51-75%**

\*The share of collapsed and in danger of collapse shelters in the figure above refers to IDP/returnee shelters only.

## WASH

Connections to functioning pipelines: No

Main water purification method: Boiling

Main water source for cooking / washing: Hand Pumps

Main water source for drinking: Hand Pumps

No. functioning boreholes: 3

Non-functioning: 2

Complaints about drinking water quality: Yes

Main problem with water: Suspended Solids

Type of toilet: Open defecation

No. garbage disposal points: 0

Main garbage disposal method: Burning

Is solid waste a problem? No

## Shelter / NFIs

Main shelter type: Temporary shelter (Rakooba)

Shelter materials available in nature: Poles, Rope, Grass

Shelter mat. available from local market: Poles, Rope, Grass

Three most needed NFIs:

Emergency shelter kits, Hygiene kits, Mosquito nets

## Food

Groups struggling most with food access: Returnees, Host community

Main source of food: Food assistance

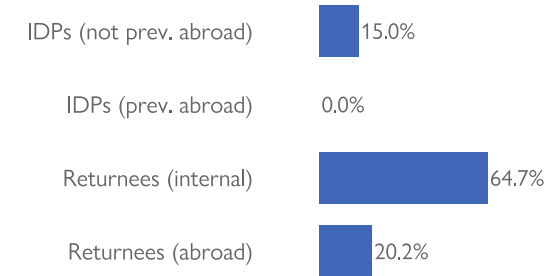
Reason for lack of market access: Due to Conflict



# Dook Kang Koy



Location SSID: ssid\_SS0605\_0038  
 Postcode: SS060506  
 Accessibility: Accessible by foot  
 Community Leader: Yes  
 Registration: Yes, paper-based  
 Who is being registered: IDPs and returnees



## No. IDPs: 26

Households: 4

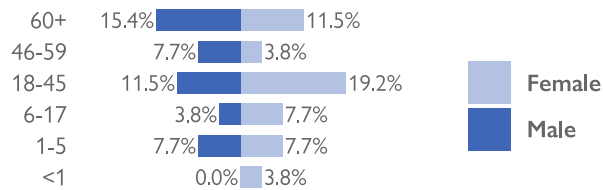
Reason for displacement: Conflict

Origin of largest IDP group:

Unity, Mayiendit

Origin of 2<sup>nd</sup> largest IDP group:

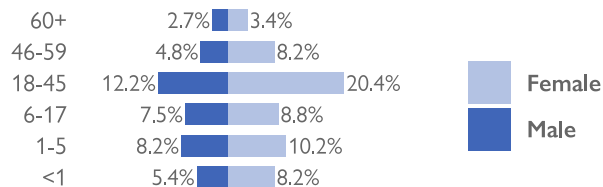
Unity, Leer



## No. returnees: 147

Households: 21

Reason for displacement: Conflict



### Mobility (IDPs)

Date of arrival of first IDP group: 2014-12-20

Date of arrival of last IDP group: 2015-10-11

Have the IDPs been displaced previously? Yes

Three main reasons preventing the majority of IDPs from returning:

Lack of food, House damaged/destroyed, Lack of safety

### Mobility (returnees)

Date of return of first returnee group: 2016-12-27

Date of return of last returnee group: 2017-10-11

Are there people displaced from this village / neighbourhood who have not returned yet? Yes

### Special needs

No. pregnant women: 2

No. breastfeeding mothers: 5

Total number of individuals with special needs: 24

Special needs include pregnant and breastfeeding women, separated, orphaned and unaccompanied children, persons with mental or physical disabilities, persons with chronic diseases or serious medical conditions and old people without caregivers.

### Protection

Main security provider in the village / neighbourhood: Local Authorities

### Health

Most common concern: Malaria

Main provider: NGO/INGO

### Education

Type of facility: Temporary Learning Spaces

Availability of learning supplies: Yes

Availability of teachers: Yes



Distance from main water source

**>20 min walking**

Water fit for human drinking

**Yes**

People feel safe collecting water

**Yes**



% collapsed or in danger of shelters\*

**Unknown  
Not reported**

Average occupants

**Unknown  
Not reported**

Market access (NFIs)

**No**



Conditions of most latrines

**Unknown  
Not reported**

Evidence of open defecation

**Yes**

Hygiene promotion campaign

**Yes**



Access to food

**Yes onsite**

Frequency of food assistance

**Irregular**

Market access (food)

**Yes**



Separate male / female latrines

**Unknown  
Not reported**

Toilets / bathrooms lock from inside

**Unknown  
Not reported**

Lighting around all toilets / bathrooms

**Unknown  
Not reported**



Access to health facility

**Yes**

Distance from health facility

**On-site (>3 km)**

Exclusion from health services

**None**



Security provided at location

**Yes**

Conflict-related incidents

**No**

Areas avoided by women / girls

**Yes**



Access to primary education

**Yes**

Distance to nearest education facility

**3-5 km**

% children attending primary education

**<25%**

\*The share of collapsed and in danger of collapse shelters in the figure above refers to IDP/returnee shelters only.

## WASH

Connections to functioning pipelines:	Yes
Main water purification method:	Filtering
Main water source for cooking / washing:	Piped water supply
Main water source for drinking:	Piped water supply
No. functioning boreholes:	2
No. non-functioning boreholes:	2
Complaints about drinking water quality:	Yes
Main problem with water:	Long queue
Type of toilet:	Open defecation
No. garbage disposal points:	0
Main garbage disposal method:	Garbage pit
Is solid waste a problem?	No

## Shelter / NFIs

Main shelter type:	Tukul
Shelter materials available in nature:	Grass
Shelter mat. available from local market:	Rope, Grass
Three most needed NFIs:	Emergency shelter kits, Kitchen sets, Bedding sets

## Food

Groups struggling most with food access:	IDPs, Returnees, Host community
Main source of food:	Food assistance
Reason for lack of market access:	NA

# Goany



Location SSID: ssid\_SS0605\_0045

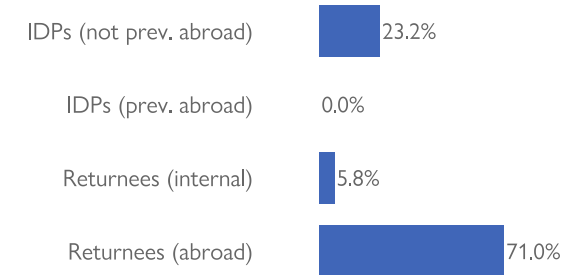
Postcode: SS060506

Accessibility: Accessible by foot

Community Leader: Yes

Registration: Yes, paper-based

Who is being registered: IDPs, returnees and host community



## No. IDPs: 16

Households: 2

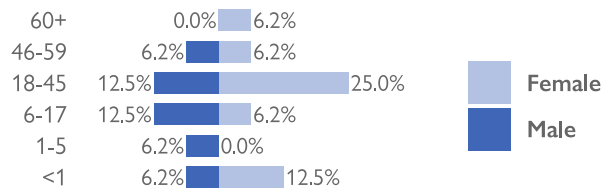
Reason for displacement: Conflict

Origin of largest IDP group:

Unity, Mayiendit

Origin of 2<sup>nd</sup> largest IDP group:

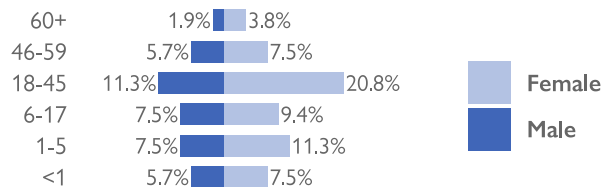
Unity, Koch



## No. returnees: 53

Households: 8

Reason for displacement: Conflict



### Mobility (IDPs)

Date of arrival of first IDP group: 2014-08-20

Date of arrival of last IDP group: 2015-10-22

Have the IDPs been displaced previously? Yes

Three main reasons preventing the majority of IDPs from returning:

Lack of food, House damaged/destroyed, Lack of safety

### Mobility (returnees)

Date of return of first returnee group: 2017-07-15

Date of return of last returnee group: 2019-07-06

Are there people displaced from this village / neighbourhood who have not returned yet? Yes

### Special needs

No. pregnant women: 4

No. breastfeeding mothers: 4

Total number of individuals with special needs: 18

Special needs include pregnant and breastfeeding women, separated, orphaned and unaccompanied children, persons with mental or physical disabilities, persons with chronic diseases or serious medical conditions and old people without caregivers.

### Protection

Main security provider in the village / neighbourhood: NA

### Health

Most common concern: Malaria

Main provider: NGO/INGO

### Education

Type of facility: NA

Availability of learning supplies: NA

Availability of teachers: NA



Distance from main water source

**>20 min walking**

Water fit for human drinking

**No**

People feel safe collecting water

**No**



% collapsed or in danger of shelters\*

**>75%**

Average occupants

**7+**

Market access (NFIs)

**Unknown  
Not reported**



Conditions of most latrines

**Unknown  
Not reported**

Evidence of open defecation

**Yes**

Hygiene promotion campaign

**No**



Access to food

**Yes offsite**

Frequency of food assistance

**Once a month**

Market access (food)

**No**



Separate male / female latrines

**Unknown  
Not reported**

Toilets / bathrooms lock from inside

**Unknown  
Not reported**

Lighting around all toilets / bathrooms

**Unknown  
Not reported**



Access to health facility

**Yes**

Distance from health facility

**Off-site (<3 km)**

Exclusion from health services

**IDPs Returnees**



Security provided at location

**No**

Conflict-related incidents

**No**

Areas avoided by women / girls

**Yes**



Access to primary education

**No**

Distance to nearest education facility

**Unknown  
Not reported**

% children attending primary education

**Unknown  
Not reported**

\*The share of collapsed and in danger of collapse shelters in the figure above refers to IDP/returnee shelters only.

## WASH

Connections to functioning pipelines: No

Main water purification method: None

Main water source for cooking / washing: Surface water

Main water source for drinking: Ponds/canals

No. functioning boreholes: 1

Non-functioning: 0

Complaints about drinking water quality: Yes

Main problem with water: Too far

Type of toilet: Open defecation

No. garbage disposal points: 0

Main garbage disposal method: Burning

Is solid waste a problem? Yes

## Shelter / NFIs

Main shelter type: Temporary shelter (Rakooba)

Shelter materials available in nature: Poles

Shelter mat. available from local market: Poles, Grass

Three most needed NFIs:

Emergency shelter kits, Kitchen sets, Hygiene kits

## Food

Groups struggling most with food access: Host community

Main source of food: Food assistance

Reason for lack of market access: Due to Conflict

# Kangkoi



Location SSID: ssid\_SS0605\_0016

Postcode: SS060506

Accessibility: Accessible by foot

Community Leader: Yes

Registration: Yes, paper-based

Who is being registered: IDPs, returnees and host community

IDPs (not prev. abroad) 0.0%

IDPs (prev. abroad) 0.0%

Returnees (internal) 71.2%

Returnees (abroad) 28.8%

No. IDPs: 0

Households: 0

Reason for displacement: NA

Origin of largest IDP group:

NA, NA

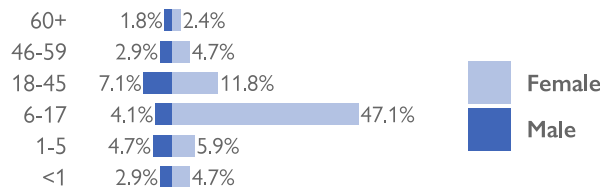
Origin of 2<sup>nd</sup> largest IDP group:

NA, NA

No. returnees: 170

Households: 14

Reason for displacement: Conflict



## Mobility (IDPs)

Date of arrival of first IDP group: 2019-08-21

Date of arrival of last IDP group: 2019-08-21

Have the IDPs been displaced previously? No

Three main reasons preventing the majority of IDPs from returning:

Lack of food, House damaged/destroyed, Basic infrastructures damaged/flooded

## Mobility (returnees)

Date of return of first returnee group: 2013-07-05

Date of return of last returnee group: 2015-05-21

Are there people displaced from this village / neighbourhood who have not returned yet? Yes

## Special needs

No. pregnant women: 0

No. breastfeeding mothers: 0

Total number of individuals with special needs: 29

Special needs include pregnant and breastfeeding women, separated, orphaned and unaccompanied children, persons with mental or physical disabilities, persons with chronic diseases or serious medical conditions and old people without caregivers.

## Protection

Main security provider in the village / neighbourhood: Self Organized

## Health

Most common concern: Malaria

Main provider: NGO/INGO

## Education

Type of facility: Temporary Learning Spaces

Availability of learning supplies: Yes

Availability of teachers: Yes



Distance from main water source

**>20 min walking**

Water fit for human drinking

**Yes**

People feel safe collecting water

**Yes**



% collapsed or in danger of shelters\*

**Unknown  
Not reported**

Average occupants

**Unknown  
Not reported**

Market access (NFIs)

**Yes**



Conditions of most latrines

**Unknown  
Not reported**

Evidence of open defecation

**Yes**

Hygiene promotion campaign

**Yes**



Access to food

**Yes offsite**

Frequency of food assistance

**Once a month**

Market access (food)

**Yes**



Separate male / female latrines

**Unknown  
Not reported**

Toilets / bathrooms lock from inside

**Unknown  
Not reported**

Lighting around all toilets / bathrooms

**Unknown  
Not reported**



Access to health facility

**Yes**

Distance from health facility

**Off-site (<3 km)**

Exclusion from health services

**Returns**



Security provided at location

**Yes**

Conflict-related incidents

**No**

Areas avoided by women / girls

**No**



Access to primary education

**Yes**

Distance to nearest education facility

**3-5 km**

% children attending primary education

**51-75%**

\*The share of collapsed and in danger of collapse shelters in the figure above refers to IDP/returnee shelters only.

## WASH

Connections to functioning pipelines: No

Main water purification method: Boiling

Main water source for cooking / washing: Hand Pumps

Main water source for drinking: Hand Pumps

No. functioning boreholes: 1

Non-functioning: 2

Complaints about drinking water quality: No

Main problem with water: NA

Type of toilet: Open defecation

No. garbage disposal points: 0

Main garbage disposal method: Burning

Is solid waste a problem? Yes

## Shelter / NFIs

Main shelter type: Tukul

Shelter materials available in nature: Poles, Bamboo, Rope, Grass

Shelter mat. available from local market: Poles, Bamboo, Rope, Grass

Three most needed NFIs:

Kitchen sets, Hygiene kits, Mosquito nets

## Food

Groups struggling most with food access: Returnees

Main source of food: Food assistance

Reason for lack of market access: NA

# Kany Nhial



Location SSID: ssid\_SS0605\_0046

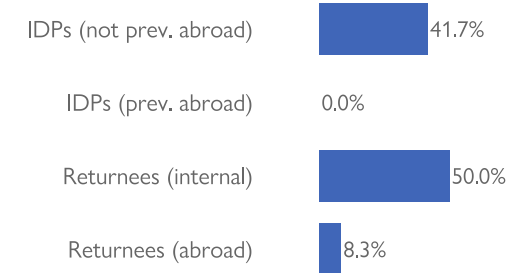
Postcode: SS060506

Accessibility: Accessible by foot

Community Leader: Yes

Registration: Yes, paper-based

Who is being registered: IDPs, returnees and host community



## No. IDPs: 35

Households: 5

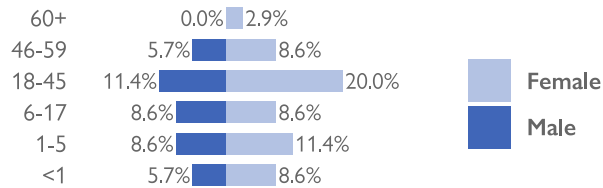
Reason for displacement: Conflict

Origin of largest IDP group:

Unity, Mayiendit

Origin of 2<sup>nd</sup> largest IDP group:

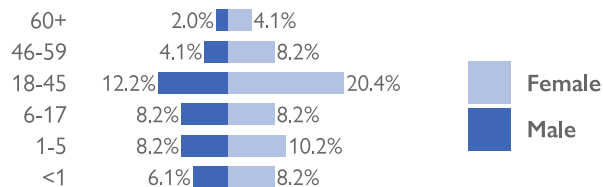
Unity, Leer



## No. returnees: 49

Households: 13

Reason for displacement: Conflict



### Mobility (IDPs)

Date of arrival of first IDP group: 2014-10-02

Date of arrival of last IDP group: 2015-03-13

Have the IDPs been displaced previously? Yes

Three main reasons preventing the majority of IDPs from returning:

Lack of food, House damaged/destroyed, Lack of safety

### Mobility (returnees)

Date of return of first returnee group: 2016-08-29

Date of return of last returnee group: 2019-05-15

Are there people displaced from this village / neighbourhood who have not returned yet? Yes

### Special needs

No. pregnant women: 3

No. breastfeeding mothers: 7

Total number of individuals with special needs: 30

Special needs include pregnant and breastfeeding women, separated, orphaned and unaccompanied children, persons with mental or physical disabilities, persons with chronic diseases or serious medical conditions and old people without caregivers.

### Protection

Main security provider in the village / neighbourhood: Community Leaders

### Health

Most common concern: Malaria

Main provider: NGO/INGO

### Education

Type of facility: Temporary Learning Spaces

Availability of learning supplies: Yes

Availability of teachers: Yes



Distance from main water source

**>20 min walking**

Water fit for human drinking

**Yes**

People feel safe collecting water

**Yes**



% collapsed or in danger of shelters\*

**Unknown  
Not reported**

Average occupants

**Unknown  
Not reported**

Market access (NFIs)

**No**



Conditions of most latrines

**Unknown  
Not reported**

Evidence of open defecation

**Yes**

Hygiene promotion campaign

**Yes**



Access to food

**Yes offsite**

Frequency of food assistance

**Once a month**

Market access (food)

**No**



Separate male / female latrines

**Unknown  
Not reported**

Toilets / bathrooms lock from inside

**Unknown  
Not reported**

Lighting around all toilets / bathrooms

**Unknown  
Not reported**



Access to health facility

**Yes**

Distance from health facility

**On-site (>3 km)**

Exclusion from health services

**None**



Security provided at location

**Yes**

Conflict-related incidents

**No**

Areas avoided by women / girls

**Yes**



Access to primary education

**Yes**

Distance to nearest education facility

**3-5 km**

% children attending primary education

**25-50%**

\*The share of collapsed and in danger of collapse shelters in the figure above refers to IDP/returnee shelters only.

## WASH

Connections to functioning pipelines: No

Main water purification method: Filtering

Main water source for cooking / washing: Hand Pumps

Main water source for drinking: Hand Pumps

No. functioning boreholes: 1

Non-functioning: 0

Complaints about drinking water quality: Yes

Main problem with water: Too far

Type of toilet: Open defecation

No. garbage disposal points: 0

Main garbage disposal method: Burning

Is solid waste a problem? Yes

## Shelter / NFIs

Main shelter type: Temporary shelter (Rakooba)

Shelter materials available in nature: Poles, Grass

Shelter mat. available from local market: Poles, Grass

Three most needed NFIs:

Emergency shelter kits, Bedding sets, Mosquito nets

## Food

Groups struggling most with food access: IDPs, Returnees, Host community

Main source of food: Food assistance

Reason for lack of market access: Distance



# Koat



Location SSID: ssid\_SS0605\_0020

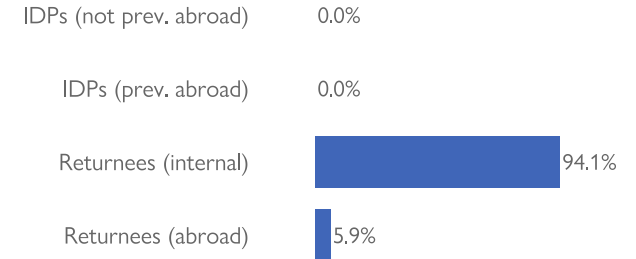
Postcode: SS060506

Accessibility: Accessible by foot

Community Leader: Yes

Registration: Yes, paper-based

Who is being registered: IDPs, returnees and host community



**No. IDPs: 0**

Households: 0

Reason for displacement: NA

Origin of largest IDP group:

NA, NA

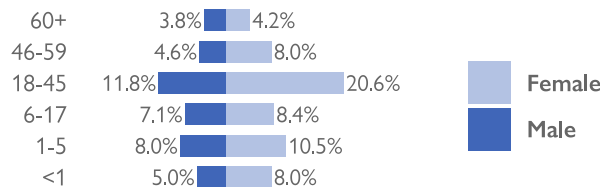
Origin of 2<sup>nd</sup> largest IDP group:

NA, NA

**No. returnees: 238**

Households: 34

Reason for displacement: Conflict



## Mobility (IDPs)

Date of arrival of first IDP group: 2014-07-04

Date of arrival of last IDP group: 2015-09-11

Have the IDPs been displaced previously? Yes

Three main reasons preventing the majority of IDPs from returning:

Lack of food, House damaged/destroyed, Lack of safety

## Mobility (returnees)

Date of return of first returnee group: 2017-09-20

Date of return of last returnee group: 2018-11-15

Are there people displaced from this village / neighbourhood who have not returned yet? Yes

## Special needs

No. pregnant women: 0

No. breastfeeding mothers: 0

Total number of individuals with special needs: 20

Special needs include pregnant and breastfeeding women, separated, orphaned and unaccompanied children, persons with mental or physical disabilities, persons with chronic diseases or serious medical conditions and old people without caregivers.

## Protection

Main security provider in the village / neighbourhood: Community Leaders

## Health

Most common concern: Malaria

Main provider: NGO/INGO

## Education

Type of facility: Temporary Learning Spaces

Availability of learning supplies: Yes

Availability of teachers: Yes



Distance from main water source

**<20 min walking**

Water fit for human drinking

**Yes**

People feel safe collecting water

**Yes**



% collapsed or in danger of shelters\*

**>75%**

Average occupants

**5-6**

Market access (NFIs)

**No**



Conditions of most latrines

**Unknown  
Not reported**

Evidence of open defecation

**Yes**

Hygiene promotion campaign

**Yes**



Access to food

**Yes offsite**

Frequency of food assistance

**Once a month**

Market access (food)

**Yes**



Separate male / female latrines

**Unknown  
Not reported**

Toilets / bathrooms lock from inside

**Unknown  
Not reported**

Lighting around all toilets / bathrooms

**Unknown  
Not reported**



Access to health facility

**Yes**

Distance from health facility

**On-site (>3 km)**

Exclusion from health services

**None**



Security provided at location

**Yes**

Conflict-related incidents

**Yes**

Areas avoided by women / girls

**No**



Access to primary education

**Yes**

Distance to nearest education facility

**3-5 km**

% children attending primary education

**51-75%**

\*The share of collapsed and in danger of collapse shelters in the figure above refers to IDP/returnee shelters only.

## WASH

Connections to functioning pipelines: No

Main water purification method: Boiling

Main water source for cooking / washing: Hand Pumps

Main water source for drinking: Ponds/canals

No. functioning boreholes: 2 Non-functioning: 0

Complaints about drinking water quality: Yes

Main problem with water: Long queue

Type of toilet: Open defecation No. garbage disposal points: 0

Main garbage disposal method: Burning Is solid waste a problem? Yes

## Shelter / NFIs

Main shelter type: Tukul

Shelter materials available in nature: Poles, Bamboo, Rope, Grass

Shelter mat. available from local market: Poles, Bamboo, Rope, Grass

Three most needed NFIs:

Bedding sets, Hygiene kits, Mosquito nets

## Food

Groups struggling most with food access: Returnees, Host community

Main source of food: Food assistance

Reason for lack of market access: NA

# Kuch 1



Location SSID: ssid\_SS0605\_0042

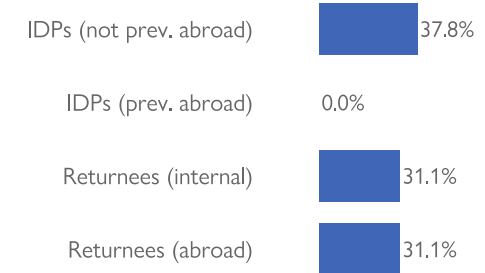
Postcode: SS060506

Accessibility: Accessible by foot

Community Leader: Yes

Registration: Yes, paper-based

Who is being registered: IDPs, returnees and host community



## No. IDPs: 17

Households: 3

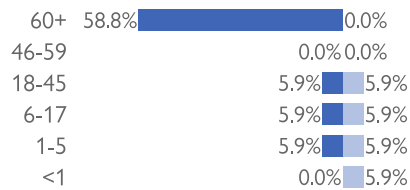
Reason for displacement: Conflict

Origin of largest IDP group:

Unity, Mayiendit

Origin of 2<sup>nd</sup> largest IDP group:

Unity, Mayiendit



Female  
Male

### Mobility (IDPs)

Date of arrival of first IDP group: 2014-11-06

Date of arrival of last IDP group: 2015-07-09

Have the IDPs been displaced previously? Yes

Three main reasons preventing the majority of IDPs from returning:

Lack of food, House damaged/destroyed, Lack of safety

### Mobility (returnees)

Date of return of first returnee group: 2017-12-08

Date of return of last returnee group: 2019-06-23

Are there people displaced from this village / neighbourhood who have not returned yet? Yes

### Special needs

No. pregnant women: 1

No. breastfeeding mothers: 1

Total number of individuals with special needs: 22

Special needs include pregnant and breastfeeding women, separated, orphaned and unaccompanied children, persons with mental or physical disabilities, persons with chronic diseases or serious medical conditions and old people without caregivers.

### Protection

Main security provider in the village / neighbourhood: Community Leaders

### Health

Most common concern: Malaria

Main provider: NA

### Education

Type of facility: Temporary Learning Spaces

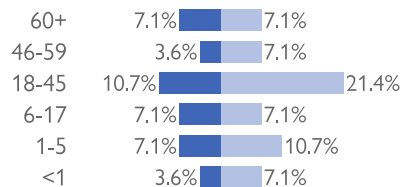
Availability of learning supplies: Yes

Availability of teachers: Yes

## No. returnees: 28

Households: 4

Reason for displacement: Conflict



Female  
Male



Distance from main water source

>20 min walking

Water fit for human drinking

No

People feel safe collecting water

Yes



% collapsed or in danger of shelters\*

Unknown  
Not reported

Average occupants

Unknown  
Not reported

Market access (NFIs)

No



Conditions of most latrines

No toilet

Evidence of open defecation

Yes

Hygiene promotion campaign

Yes



Access to food

Yes offsite

Frequency of food assistance

Once a month

Market access (food)

No



Separate male / female latrines

No

Toilets / bathrooms lock from inside

No

Lighting around all toilets / bathrooms

No



Access to health facility

No

Distance from health facility

Unknown  
Not reported

Exclusion from health services

Unknown  
Not reported



Security provided at location

Yes

Conflict-related incidents

No

Areas avoided by women / girls

No



Access to primary education

Yes

Distance to nearest education facility

>10 km

% children attending primary education

25-50%

\*The share of collapsed and in danger of collapse shelters in the figure above refers to IDP/returnee shelters only.

## WASH

Connections to functioning pipelines: No

Main water purification method: Boiling

Main water source for cooking / washing: Hand Pumps

Main water source for drinking: Hand Pumps

No. functioning boreholes: 0

Non-functioning: 0

Complaints about drinking water quality: Yes

Main problem with water: Odor/smell

Type of toilet: Latrines

No. garbage disposal points: 0

Main garbage disposal method: Burning

Is solid waste a problem? No

## Shelter / NFIs

Main shelter type: Temporary shelter (Rakooba)

Shelter materials available in nature: Poles, Rope, Grass

Shelter mat. available from local market: Poles, Rope, Grass

Three most needed NFIs:

Emergency shelter kits, Hygiene kits, Mosquito nets

## Food

Groups struggling most with food access: Returnees

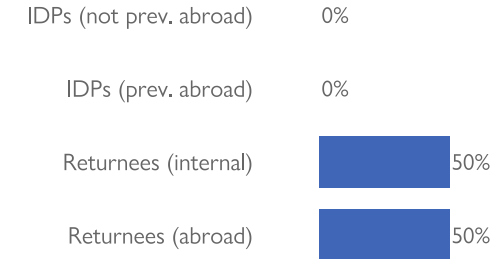
Main source of food: Food assistance

Reason for lack of market access: Due to Conflict

# Kuch 2



Location SSID: ssid\_SS0605\_0043  
 Postcode: SS060506  
 Accessibility: Accessible by foot  
 Community Leader: Yes  
 Registration: Yes, paper-based  
 Who is being registered: IDPs, returnees and host community



## No. IDPs: 0

Households: 0

Reason for displacement: NA

Origin of largest IDP group:

NA, NA

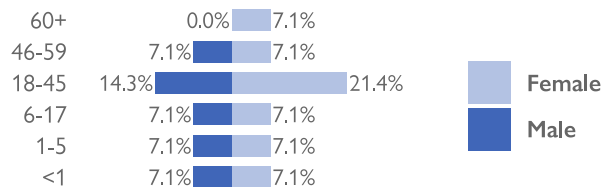
Origin of 2<sup>nd</sup> largest IDP group:

NA, NA

## No. returnees: 14

Households: 2

Reason for displacement: Conflict



### Mobility (IDPs)

Date of arrival of first IDP group: 2014-12-18

Date of arrival of last IDP group: 2015-10-09

Have the IDPs been displaced previously? Yes

Three main reasons preventing the majority of IDPs from returning:

Lack of food, House damaged/destroyed, Lack of safety

### Mobility (returnees)

Date of return of first returnee group: 2018-09-15

Date of return of last returnee group: 2019-05-03

Are there people displaced from this village / neighbourhood who have not returned yet? Yes

### Special needs

No. pregnant women: 0

No. breastfeeding mothers: 0

Total number of individuals with special needs: 14

Special needs include pregnant and breastfeeding women, separated, orphaned and unaccompanied children, persons with mental or physical disabilities, persons with chronic diseases or serious medical conditions and old people without caregivers.

### Protection

Main security provider in the village / neighbourhood: Community Leaders

### Health

Most common concern: Malaria

Main provider: NA

### Education

Type of facility: NA

Availability of learning supplies: NA

Availability of teachers: NA



Distance from main water source

**>20 min walking**

Water fit for human drinking

**No**

People feel safe collecting water

**Yes**



% collapsed or in danger of shelters\*

**>75%**

Average occupants

**5-6**

Market access (NFIs)

**No**



Conditions of most latrines

**Unknown  
Not reported**

Evidence of open defecation

**Yes**

Hygiene promotion campaign

**No**



Access to food

**Yes offsite**

Frequency of food assistance

**Once a month**

Market access (food)

**No**



Separate male / female latrines

**Unknown  
Not reported**

Toilets / bathrooms lock from inside

**Unknown  
Not reported**

Lighting around all toilets / bathrooms

**Unknown  
Not reported**



Access to health facility

**No**

Distance from health facility

**Unknown  
Not reported**

Exclusion from health services

**Unknown  
Not reported**



Security provided at location

**Yes**

Conflict-related incidents

**No**

Areas avoided by women / girls

**No**



Access to primary education

**No**

Distance to nearest education facility

**Unknown  
Not reported**

% children attending primary education

**Unknown  
Not reported**

\*The share of collapsed and in danger of collapse shelters in the figure above refers to IDP/returnee shelters only.

## WASH

Connections to functioning pipelines: No

Main water purification method: None

Main water source for cooking / washing: Hand Pumps

Main water source for drinking: Hand Pumps

No. functioning boreholes: 1

Non-functioning: 0

Complaints about drinking water quality: Yes

Main problem with water: Odor/smell

Type of toilet: Open defecation

No. garbage disposal points: 0

Main garbage disposal method: Burning

Is solid waste a problem? Yes

## Shelter / NFIs

Main shelter type: Temporary shelter (Rakooba)

Shelter materials available in nature: Poles, Bamboo, Rope, Grass

Shelter mat. available from local market: Poles, Bamboo, Rope, Grass

Three most needed NFIs:

Emergency shelter kits, Hygiene kits, Mosquito nets

## Food

Groups struggling most with food access: Host community

Main source of food: Food assistance

Reason for lack of market access: Due to Conflict

# Pankong



Location SSID: ssid\_SS0605\_0039

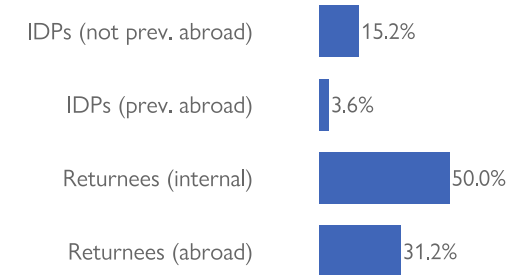
Postcode: SS060506

Accessibility: Accessible by other means of transport

Community Leader: Yes

Registration: Yes, paper-based

Who is being registered: IDPs, returnees and host community



## No. IDPs: 21

Households: 3

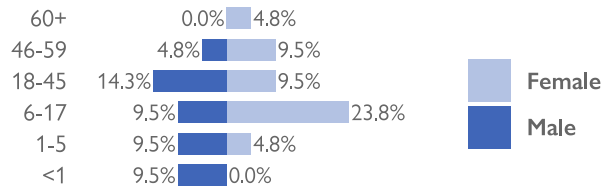
Reason for displacement: Conflict

Origin of largest IDP group:

Unity, Mayiendit

Origin of 2<sup>nd</sup> largest IDP group:

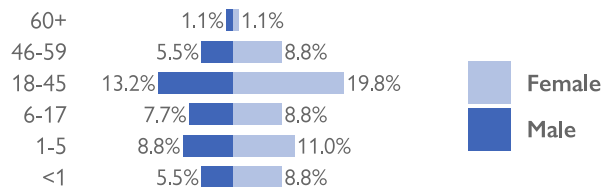
Unity, Leer



## No. returnees: 91

Households: 13

Reason for displacement: Conflict



### Mobility (IDPs)

Date of arrival of first IDP group: 2015-10-12

Date of arrival of last IDP group: 2016-12-17

Have the IDPs been displaced previously? Yes

Three main reasons preventing the majority of IDPs from returning:

House damaged/destroyed, Lack of safety, Basic infrastructures damaged/flooded

### Mobility (returnees)

Date of return of first returnee group: 2017-07-10

Date of return of last returnee group: 2019-11-06

Are there people displaced from this village / neighbourhood who have not returned yet? Yes

### Special needs

No. pregnant women: 1

No. breastfeeding mothers: 2

Total number of individuals with special needs: 21

Special needs include pregnant and breastfeeding women, separated, orphaned and unaccompanied children, persons with mental or physical disabilities, persons with chronic diseases or serious medical conditions and old people without caregivers.

### Protection

Main security provider in the village / neighbourhood: NA

### Health

Most common concern: Malaria

Main provider: NA

### Education

Type of facility: NA

Availability of learning supplies: NA

Availability of teachers: NA



Distance from main water source

**>20 min walking**

Water fit for human drinking

**No**

People feel safe collecting water

**Yes**



% collapsed or in danger of shelters\*

**Unknown  
Not reported**

Average occupants

**Unknown  
Not reported**

Market access (NFIs)

**No**



Conditions of most latrines

**Unknown  
Not reported**

Evidence of open defecation

**Yes**

Hygiene promotion campaign

**No**



Access to food

**Yes offsite**

Frequency of food assistance

**Once a month**

Market access (food)

**No**



Separate male / female latrines

**Unknown  
Not reported**

Toilets / bathrooms lock from inside

**Unknown  
Not reported**

Lighting around all toilets / bathrooms

**Unknown  
Not reported**



Access to health facility

**No**

Distance from health facility

**Unknown  
Not reported**

Exclusion from health services

**Unknown  
Not reported**



Security provided at location

**No**

Conflict-related incidents

**No**

Areas avoided by women / girls

**Yes**



Access to primary education

**No**

Distance to nearest education facility

**Unknown  
Not reported**

% children attending primary education

**Unknown  
Not reported**

\*The share of collapsed and in danger of collapse shelters in the figure above refers to IDP/returnee shelters only.

## WASH

Connections to functioning pipelines: No

Main water purification method: Boiling

Main water source for cooking / washing: Hand Pumps

Main water source for drinking: Hand Pumps

No. functioning boreholes: 1

Non-functioning: 0

Complaints about drinking water quality: Yes

Main problem with water: Odor/smell

Type of toilet: Open defecation

No. garbage disposal points: 0

Main garbage disposal method: Burning

Is solid waste a problem? Yes

## Shelter / NFIs

Main shelter type: Tukul

Shelter materials available in nature: Grass

Shelter mat. available from local market: Poles, Grass

Three most needed NFIs:

Emergency shelter kits, Hygiene kits, Mosquito nets

## Food

Groups struggling most with food access: Returnees

Main source of food: Food assistance

Reason for lack of market access: Distance



# Pol Chara



Location SSID: ssid\_SS0605\_0044

Postcode: SS060506

Accessibility: Accessible by foot

Community Leader: Yes

Registration: Yes, paper-based

Who is being registered: IDPs, returnees and host community

IDPs (not prev. abroad) 0.0%

IDPs (prev. abroad) 0.0%

Returnees (internal) 55.6%

Returnees (abroad) 44.4%

No. IDPs: 0

Households: 0

Reason for displacement: NA

Origin of largest IDP group:

NA, NA

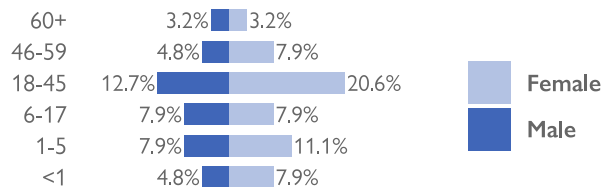
Origin of 2<sup>nd</sup> largest IDP group:

NA, NA

No. returnees: 63

Households: 9

Reason for displacement: Conflict



## Mobility (IDPs)

Date of arrival of first IDP group: 2019-08-26

Date of arrival of last IDP group: 2019-08-26

Have the IDPs been displaced previously? No

Three main reasons preventing the majority of IDPs from returning:

Lack of food, House damaged/destroyed, Lack of safety

## Mobility (returnees)

Date of return of first returnee group: 2017-09-09

Date of return of last returnee group: 2019-06-13

Are there people displaced from this village / neighbourhood who have not returned yet? Yes

## Special needs

No. pregnant women: 0

No. breastfeeding mothers: 0

Total number of individuals with special needs: 20

Special needs include pregnant and breastfeeding women, separated, orphaned and unaccompanied children, persons with mental or physical disabilities, persons with chronic diseases or serious medical conditions and old people without caregivers.

## Protection

Main security provider in the village / neighbourhood: Military

## Health

Most common concern: Malaria

Main provider: NA

## Education

Type of facility: Temporary Learning Spaces

Availability of learning supplies: No

Availability of teachers: Yes



Distance from main water source

**>20 min walking**

Water fit for human drinking

**No**

People feel safe collecting water

**Yes**



% collapsed or in danger of shelters\*

**Unknown  
Not reported**

Average occupants

**Unknown  
Not reported**

Market access (NFIs)

**No**



Conditions of most latrines

**Unknown  
Not reported**

Evidence of open defecation

**Yes**

Hygiene promotion campaign

**No**



Access to food

**Yes offsite**

Frequency of food assistance

**Once a month**

Market access (food)

**No**



Separate male / female latrines

**Unknown  
Not reported**

Toilets / bathrooms lock from inside

**Unknown  
Not reported**

Lighting around all toilets / bathrooms

**Unknown  
Not reported**



Access to health facility

**No**

Distance from health facility

**Unknown  
Not reported**

Exclusion from health services

**Unknown  
Not reported**



Security provided at location

**Yes**

Conflict-related incidents

**No**

Areas avoided by women / girls

**Yes**



Access to primary education

**Yes**

Distance to nearest education facility

**6-10 km**

% children attending primary education

**51-75%**

\*The share of collapsed and in danger of collapse shelters in the figure above refers to IDP/returnee shelters only.

## WASH

Connections to functioning pipelines: Unknown

Main water purification method: None

Main water source for cooking / washing: Hand Pumps

Main water source for drinking: Hand Pumps

No. functioning boreholes: 1

Non-functioning: 0

Complaints about drinking water quality: Yes

Main problem with water: Suspended Solids

Type of toilet: Open defecation

No. garbage disposal points: 0

Main garbage disposal method: Burning

Is solid waste a problem? Yes

## Shelter / NFIs

Main shelter type: Tukul

Shelter materials available in nature: Poles, Bamboo, Rope, Grass

Shelter mat. available from local market: Poles, Bamboo, Rope, Grass

Three most needed NFIs:

Emergency shelter kits, Kitchen sets, Hygiene kits

## Food

Groups struggling most with food access: Returnees, Host community

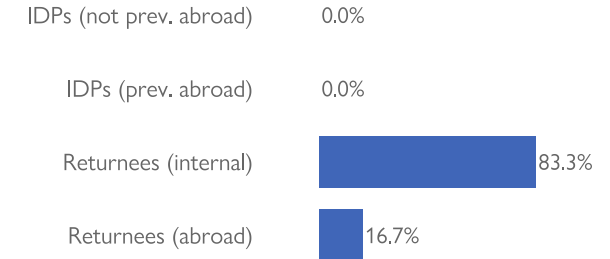
Main source of food: Food assistance

Reason for lack of market access: Due to Conflict

# Rubkuay



Location SSID: ssid\_SS0605\_0030  
 Postcode: SS060506  
 Accessibility: Accessible by foot  
 Community Leader: Yes  
 Registration: Yes, paper-based  
 Who is being registered: IDPs, returnees and host community



## No. IDPs: 0

Households: 0

Reason for displacement: NA

Origin of largest IDP group:

NA, NA

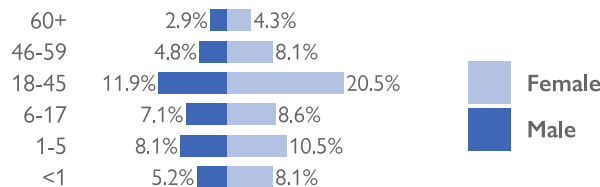
Origin of 2<sup>nd</sup> largest IDP group:

NA, NA

## No. returnees: 210

Households: 30

Reason for displacement: Conflict



### Mobility (IDPs)

Date of arrival of first IDP group: NA

Date of arrival of last IDP group: NA

Have the IDPs been displaced previously? No

Three main reasons preventing the majority of IDPs from returning:

Lack of food, House damaged/destroyed, Lack of safety

### Mobility (returnees)

Date of return of first returnee group: NA

Date of return of last returnee group: NA

Are there people displaced from this village / neighbourhood who have not returned yet? No

### Special needs

No. pregnant women: 0

No. breastfeeding mothers: 0

Total number of individuals with special needs: 13

Special needs include pregnant and breastfeeding women, separated, orphaned and unaccompanied children, persons with mental or physical disabilities, persons with chronic diseases or serious medical conditions and old people without caregivers.

### Protection

Main security provider in the village / neighbourhood: Local Authorities

### Health

Most common concern: Malaria

Main provider: NGO/INGO

### Education

Type of facility: Temporary Learning Spaces

Availability of learning supplies: No

Availability of teachers: Yes



Distance from main water source

**>20 min walking**

Water fit for human drinking

**No**

People feel safe collecting water

**Yes**



% collapsed or in danger of shelters\*

**>75%**

Average occupants

**5-6**

Market access (NFIs)

**No**



Conditions of most latrines

**Unknown  
Not reported**

Evidence of open defecation

**Yes**

Hygiene promotion campaign

**Yes**



Access to food

**Yes offsite**

Frequency of food assistance

**Once a month**

Market access (food)

**No**



Separate male / female latrines

**Unknown  
Not reported**

Toilets / bathrooms lock from inside

**Unknown  
Not reported**

Lighting around all toilets / bathrooms

**Unknown  
Not reported**



Access to health facility

**Yes**

Distance from health facility

**On-site (<3 km)**

Exclusion from health services

**None**



Security provided at location

**Yes**

Conflict-related incidents

**Yes**

Areas avoided by women / girls

**No**



Access to primary education

**Yes**

Distance to nearest education facility

**1-2 km**

% children attending primary education

**25-50%**

\*The share of collapsed and in danger of collapse shelters in the figure above refers to IDP/returnee shelters only.

## WASH

Connections to functioning pipelines: No

Main water purification method: Boiling

Main water source for cooking / washing: Hand Pumps

Main water source for drinking: Hand Pumps

No. functioning boreholes: 3

Non-functioning: 6

Complaints about drinking water quality: Yes

Main problem with water: Odor/smell

Type of toilet: Open defecation

No. garbage disposal points: NA

Main garbage disposal method: Burning

Is solid waste a problem? No

## Shelter / NFIs

Main shelter type: Tukul

Shelter materials available in nature: Poles, Rope, Grass

Shelter mat. available from local market: Poles, Rope, Grass

Three most needed NFIs:

Kitchen sets, Hygiene kits, Mosquito nets

## Food

Groups struggling most with food access: Returnees

Main source of food: Food assistance

Reason for lack of market access: Due to Conflict

# Rubnor



Location SSID: ssid\_SS0605\_0031

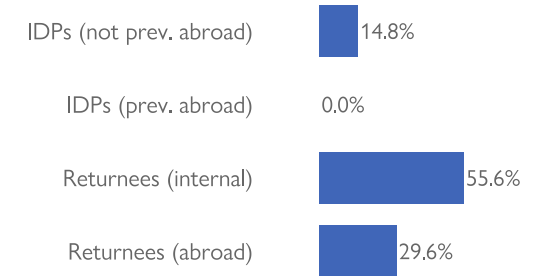
Postcode: SS060506

Accessibility: Accessible by foot

Community Leader: Yes

Registration: Yes, paper-based

Who is being registered: IDPs, returnees and host community



## No. IDPs: 28

Households: 4

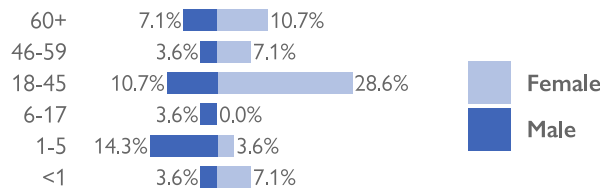
Reason for displacement: Conflict

Origin of largest IDP group:

Unity, Mayiendit

Origin of 2<sup>nd</sup> largest IDP group:

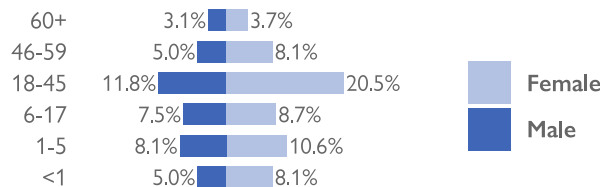
Unity, Leer



## No. returnees: 161

Households: 23

Reason for displacement: Conflict



### Mobility (IDPs)

Date of arrival of first IDP group: 2014-11-13

Date of arrival of last IDP group: 2015-09-15

Have the IDPs been displaced previously? Yes

Three main reasons preventing the majority of IDPs from returning:

Accessibility, Lack of food, Lack of safety

### Mobility (returnees)

Date of return of first returnee group: 2016-02-19

Date of return of last returnee group: 2019-05-13

Are there people displaced from this village / neighbourhood who have not returned yet? Yes

### Special needs

No. pregnant women: 6

No. breastfeeding mothers: 5

Total number of individuals with special needs: 25

Special needs include pregnant and breastfeeding women, separated, orphaned and unaccompanied children, persons with mental or physical disabilities, persons with chronic diseases or serious medical conditions and old people without caregivers.

### Protection

Main security provider in the village / neighbourhood: NA

### Health

Most common concern: Malaria

Main provider: NGO/INGO

### Education

Type of facility: Temporary Learning Spaces

Availability of learning supplies: Yes

Availability of teachers: Yes



Distance from main water source

**>20 min walking**

Water fit for human drinking

**No**

People feel safe collecting water

**No**



% collapsed or in danger of shelters\*

**Unknown  
Not reported**

Average occupants

**Unknown  
Not reported**

Market access (NFIs)

**No**



Conditions of most latrines

**Unknown  
Not reported**

Evidence of open defecation

**Yes**

Hygiene promotion campaign

**No**



Access to food

**Yes offsite**

Frequency of food assistance

**Once a month**

Market access (food)

**No**



Separate male / female latrines

**Unknown  
Not reported**

Toilets / bathrooms lock from inside

**Unknown  
Not reported**

Lighting around all toilets / bathrooms

**Unknown  
Not reported**



Access to health facility

**Yes**

Distance from health facility

**Off-site (<3 km)**

Exclusion from health services

**None**



Security provided at location

**No**

Conflict-related incidents

**No**

Areas avoided by women / girls

**Yes**



Access to primary education

**Yes**

Distance to nearest education facility

**6-10 km**

% children attending primary education

**<25%**

\*The share of collapsed and in danger of collapse shelters in the figure above refers to IDP/returnee shelters only.

## WASH

Connections to functioning pipelines: No  
Main water purification method: Tablets  
Main water source for cooking / washing: Protected well  
Main water source for drinking: Protected well  
No. functioning boreholes: 1  
Complaints about drinking water quality: Yes  
Main problem with water: Too far  
Type of toilet: Open defecation  
Main garbage disposal method: Burning

Non-functioning: 0  
No. garbage disposal points: 0  
Is solid waste a problem? Yes

## Shelter / NFIs

Main shelter type: Temporary shelter (Rakooba)  
Shelter materials available in nature: Poles, Bamboo, Rope, Grass  
Shelter mat. available from local market: Poles, Bamboo, Rope, Grass  
Three most needed NFIs:  
Kitchen sets, Mosquito nets, Child Clothing

## Food

Groups struggling most with food access: IDPs, Returnees, Host community  
Main source of food: Food assistance  
Reason for lack of market access: Distance

# Thiac



Location SSID: ssid\_SS0605\_0040

Postcode: SS060506

Accessibility: Accessible by foot

Community Leader: Yes

Registration: Yes, paper-based

Who is being registered: IDPs, returnees and host community

IDPs (not prev. abroad) 29.7%

IDPs (prev. abroad) 0.0%

Returnees (internal) 46.6%

Returnees (abroad) 23.7%

## No. IDPs: 35

Households: 5

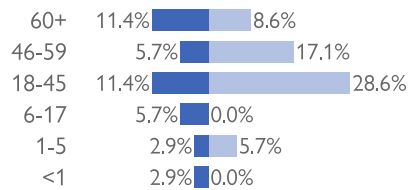
Reason for displacement: Conflict

Origin of largest IDP group:

Unity, Mayiendit

Origin of 2<sup>nd</sup> largest IDP group:

Unity, Leer

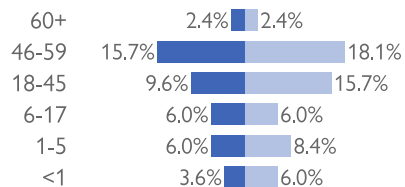


Female  
Male

## No. returnees: 83

Households: 9

Reason for displacement: Conflict



Female  
Male

### Mobility (IDPs)

Date of arrival of first IDP group: 2014-11-10

Date of arrival of last IDP group: 2015-07-08

Have the IDPs been displaced previously? Yes

Three main reasons preventing the majority of IDPs from returning:

Lack of food, House damaged/destroyed, Lack of safety

### Mobility (returnees)

Date of return of first returnee group: 2017-10-12

Date of return of last returnee group: 2019-06-06

Are there people displaced from this village / neighbourhood who have not returned yet? Yes

### Special needs

No. pregnant women: 6

No. breastfeeding mothers: 10

Total number of individuals with special needs: 41

Special needs include pregnant and breastfeeding women, separated, orphaned and unaccompanied children, persons with mental or physical disabilities, persons with chronic diseases or serious medical conditions and old people without caregivers.

### Protection

Main security provider in the village / neighbourhood: NA

### Health

Most common concern: Malaria

Main provider: NGO/INGO

### Education

Type of facility: Temporary Learning Spaces

Availability of learning supplies: No

Availability of teachers: Yes



Distance from main water source

**<20 min walking**

Water fit for human drinking

**No**

People feel safe collecting water

**Yes**



Conditions of most latrines

**Unknown  
Not reported**

Evidence of open defecation

**Yes**

Hygiene promotion campaign

**No**



Separate male / female latrines

**Unknown  
Not reported**

Toilets / bathrooms lock from inside

**Unknown  
Not reported**

Lighting around all toilets / bathrooms

**Unknown  
Not reported**



Security provided at location

**No**

Conflict-related incidents

**No**

Areas avoided by women / girls

**Yes**



% collapsed or in danger of shelters\*

**Unknown  
Not reported**

Average occupants

**Unknown  
Not reported**

Market access (NFIs)

**No**



Access to food

**Yes offsite**

Frequency of food assistance

**Once a month**

Market access (food)

**No**



Access to health facility

**Yes**

Distance from health facility

**Off-site (<3 km)**

Exclusion from health services

**IDPs Returnees**



Access to primary education

**Yes**

Distance to nearest education facility

**>10 km**

% children attending primary education

**51-75%**

\*The share of collapsed and in danger of collapse shelters in the figure above refers to IDP/returnee shelters only.

## WASH

Connections to functioning pipelines: No

Main water purification method: Boiling

Main water source for cooking / washing: Hand Pumps

Main water source for drinking: Hand Pumps

No. functioning boreholes: 1

Non-functioning: 0

Complaints about drinking water quality: Yes

Main problem with water: Odor/smell

Type of toilet: Open defecation

No. garbage disposal points: 0

Main garbage disposal method: Burning

Is solid waste a problem? No

## Shelter / NFIs

Main shelter type: Temporary shelter (Rakooba)

Shelter materials available in nature: Grass

Shelter mat. available from local market: Poles

Three most needed NFIs:

Bedding sets, Mosquito nets, Child Clothing

## Food

Groups struggling most with food access: Returnees

Main source of food: Food assistance

Reason for lack of market access: Due to Conflict



# Thorgai



Location SSID: ssid\_SS0605\_0041

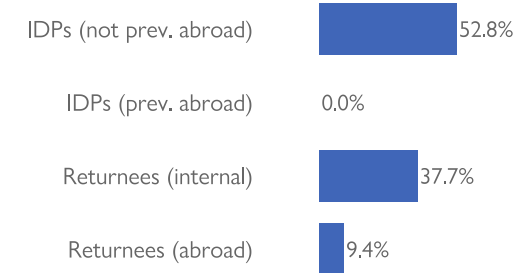
Postcode: SS060506

Accessibility: Accessible by foot

Community Leader: Yes

Registration: Yes, paper-based

Who is being registered: IDPs, returnees and host community



## No. IDPs: 196

Households: 28

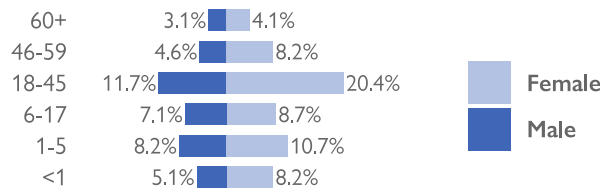
Reason for displacement: Conflict

Origin of largest IDP group:

Unity, Mayiendit

Origin of 2<sup>nd</sup> largest IDP group:

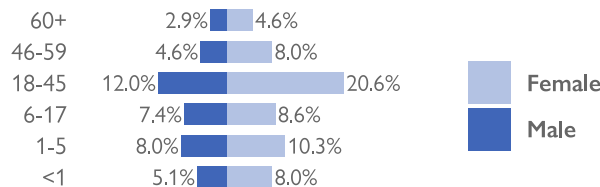
Unity, Leer



## No. returnees: 175

Households: 25

Reason for displacement: Conflict



### Mobility (IDPs)

Date of arrival of first IDP group: 2017-05-10

Date of arrival of last IDP group: 2017-06-11

Have the IDPs been displaced previously? Yes

Three main reasons preventing the majority of IDPs from returning:

Lack of food, House damaged/destroyed, Lack of safety

### Mobility (returnees)

Date of return of first returnee group: 2018-05-05

Date of return of last returnee group: 2019-07-07

Are there people displaced from this village / neighbourhood who have not returned yet? Yes

### Special needs

No. pregnant women: 4

No. breastfeeding mothers: 4

Total number of individuals with special needs: 16

Special needs include pregnant and breastfeeding women, separated, orphaned and unaccompanied children, persons with mental or physical disabilities, persons with chronic diseases or serious medical conditions and old people without caregivers.

### Protection

Main security provider in the village / neighbourhood: NA

### Health

Most common concern: Malaria

Main provider: NGO/INGO

### Education

Type of facility: Temporary Learning Spaces

Availability of learning supplies: Yes

Availability of teachers: Yes



Distance from main water source

**>20 min walking**

Water fit for human drinking

**No**

People feel safe collecting water

**No**



% collapsed or in danger of shelters\*

**Unknown  
Not reported**

Average occupants

**Unknown  
Not reported**

Market access (NFIs)

**Yes**



Conditions of most latrines

**Unknown  
Not reported**

Evidence of open defecation

**Yes**

Hygiene promotion campaign

**Yes**



Access to food

**Yes offsite**

Frequency of food assistance

**Once a month**

Market access (food)

**Yes**



Separate male / female latrines

**Unknown  
Not reported**

Toilets / bathrooms lock from inside

**Unknown  
Not reported**

Lighting around all toilets / bathrooms

**Unknown  
Not reported**



Access to health facility

**Yes**

Distance from health facility

**Off-site (>3 km)**

Exclusion from health services

**IDPs Returnees**



Security provided at location

**No**

Conflict-related incidents

**Unknown  
Not reported**

Areas avoided by women / girls

**Yes**



Access to primary education

**Yes**

Distance to nearest education facility

**6-10 km**

% children attending primary education

**25-50%**

\*The share of collapsed and in danger of collapse shelters in the figure above refers to IDP/returnee shelters only.

## WASH

Connections to functioning pipelines: No

Main water purification method: None

Main water source for cooking / washing: Hand Pumps

Main water source for drinking: Hand Pumps

No. functioning boreholes: 1

Non-functioning: 0

Complaints about drinking water quality: Yes

Main problem with water: Odor/smell

Type of toilet: Open defecation

No. garbage disposal points: 0

Main garbage disposal method: Burning

Is solid waste a problem? Yes

## Shelter / NFIs

Main shelter type: Temporary shelter (Rakooba)

Shelter materials available in nature: Poles

Shelter mat. available from local market: Poles

Three most needed NFIs:

Emergency shelter kits, Hygiene kits, Mosquito nets

## Food

Groups struggling most with food access: Returnees

Main source of food: Food assistance

Reason for lack of market access: NA

# Kuok



Location SSID: ssid\_SS0605\_0049

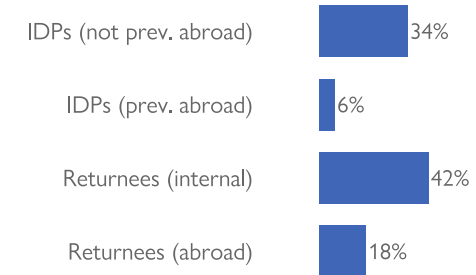
Postcode: SS060507

Accessibility: Accessible by foot

Community Leader: Yes

Registration: Yes, paper-based

Who is being registered: IDPs, returnees and host community



## No. IDPs: 140

Households: 20

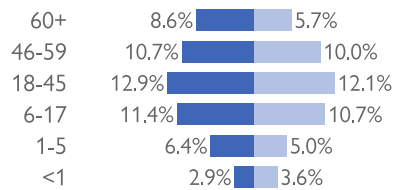
Reason for displacement: Conflict

Origin of largest IDP group:

Unity, Mayiendit

Origin of 2<sup>nd</sup> largest IDP group:

Unity, Mayiendit



Female  
Male

### Mobility (IDPs)

Date of arrival of first IDP group: 2016-07-10

Date of arrival of last IDP group: 2017-06-30

Have the IDPs been displaced previously? Yes

Three main reasons preventing the majority of IDPs from returning:

Accessibility, Lack of food, House damaged/destroyed

### Mobility (returnees)

Date of return of first returnee group: 2017-12-12

Date of return of last returnee group: 2018-10-11

Are there people displaced from this village / neighbourhood who have not returned yet? Yes

### Special needs

No. pregnant women: 17

No. breastfeeding mothers: 9

Total number of individuals with special needs: 70

Special needs include pregnant and breastfeeding women, separated, orphaned and unaccompanied children, persons with mental or physical disabilities, persons with chronic diseases or serious medical conditions and old people without caregivers.

### Protection

Main security provider in the village / neighbourhood: Community Leaders

### Health

Most common concern: Malaria

Main provider: NGO/INGO

### Education

Type of facility: Temporary Learning Spaces

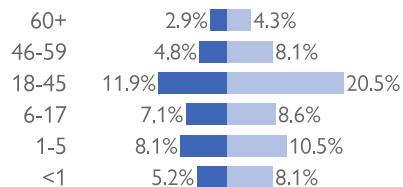
Availability of learning supplies: Yes

Availability of teachers: Yes

## No. returnees: 210

Households: 30

Reason for displacement: Conflict



Female  
Male



Distance from main water source

**<20 min walking**

Water fit for human drinking

**No**

People feel safe collecting water

**No**



% collapsed or in danger of shelters\*

**Unknown  
Not reported**

Average occupants

**Unknown  
Not reported**

Market access (NFIs)

**No**



Conditions of most latrines

**Unknown  
Not reported**

Evidence of open defecation

**Yes**

Hygiene promotion campaign

**No**



Access to food

**Yes onsite**

Frequency of food assistance

**Once a month**

Market access (food)

**No**



Separate male / female latrines

**Unknown  
Not reported**

Toilets / bathrooms lock from inside

**Unknown  
Not reported**

Lighting around all toilets / bathrooms

**Unknown  
Not reported**



Access to health facility

**Yes**

Distance from health facility

**On-site (<3 km)**

Exclusion from health services

**None**



Security provided at location

**Yes**

Conflict-related incidents

**No**

Areas avoided by women / girls

**No**



Access to primary education

**Yes**

Distance to nearest education facility

**1-2 km**

% children attending primary education

**<25%**

\*The share of collapsed and in danger of collapse shelters in the figure above refers to IDP/returnee shelters only.

## WASH

Connections to functioning pipelines: No  
Main water purification method: None  
Main water source for cooking / washing: Surface water  
Main water source for drinking: Ponds/canals  
No. functioning boreholes: 0  
Complaints about drinking water quality: Yes  
Main problem with water: Too far  
Type of toilet: Open defecation  
Main garbage disposal method: Garbage pit

Non-functioning: 0  
No. garbage disposal points: 0  
Is solid waste a problem? Yes

## Shelter / NFIs

Main shelter type: Temporary shelter (Rakooba)  
Shelter materials available in nature: Poles, Rope, Grass  
Shelter mat. available from local market: Poles, Rope, Grass  
Three most needed NFIs:  
Emergency shelter kits, Hygiene kits, Mosquito nets

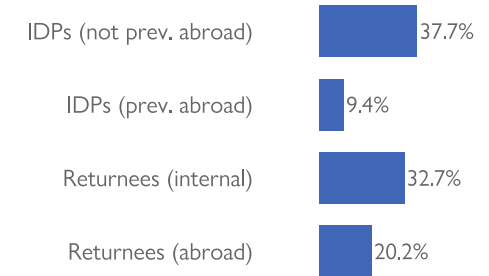
## Food

Groups struggling most with food access: IDPs, Returnees, Host community  
Main source of food: Food assistance  
Reason for lack of market access: Distance

# Kuorway



Location SSID: ssid\_SS0605\_0057  
 Postcode: SS060507  
 Accessibility: Accessible by foot  
 Community Leader: Yes  
 Registration: Yes, paper-based  
 Who is being registered: IDPs, returnees and host community



## No. IDPs: 210

Households: 30

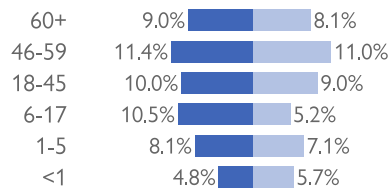
Reason for displacement: Conflict

Origin of largest IDP group:

Unity, Mayiendit

Origin of 2<sup>nd</sup> largest IDP group:

Unity, Mayiendit

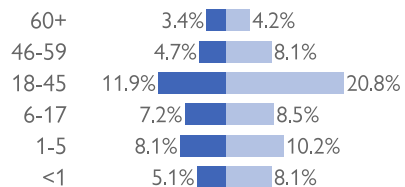


Female  
Male

## No. returnees: 236

Households: 34

Reason for displacement: Conflict



Female  
Male

### Mobility (IDPs)

Date of arrival of first IDP group: 2017-06-27

Date of arrival of last IDP group: 2019-07-06

Have the IDPs been displaced previously? Yes

Three main reasons preventing the majority of IDPs from returning:

Accessibility, Lack of food, House damaged/destroyed

### Mobility (returnees)

Date of return of first returnee group: 2017-06-27

Date of return of last returnee group: 2019-07-06

Are there people displaced from this village / neighbourhood who have not returned yet? Yes

### Special needs

No. pregnant women: 9

No. breastfeeding mothers: 7

Total number of individuals with special needs: 123

Special needs include pregnant and breastfeeding women, separated, orphaned and unaccompanied children, persons with mental or physical disabilities, persons with chronic diseases or serious medical conditions and old people without caregivers.

### Protection

Main security provider in the village / neighbourhood: Local Authorities

### Health

Most common concern: Respiratory infections

Main provider: Government

### Education

Type of facility: Temporary Learning Spaces

Availability of learning supplies: Yes

Availability of teachers: Yes



Distance from main water source

**<20 min walking**

Water fit for human drinking

**No**

People feel safe collecting water

**No**



% collapsed or in danger of shelters\*

**>75%**

Average occupants

**5-6**

Market access (NFIs)

**Yes**



Conditions of most latrines

**Unknown  
Not reported**

Evidence of open defecation

**Yes**

Hygiene promotion campaign

**No**



Access to food

**Yes onsite**

Frequency of food assistance

**Once a month**

Market access (food)

**No**



Separate male / female latrines

**Unknown  
Not reported**

Toilets / bathrooms lock from inside

**Unknown  
Not reported**

Lighting around all toilets / bathrooms

**Unknown  
Not reported**



Access to health facility

**Yes**

Distance from health facility

**Mobile clinic / HEW**

Exclusion from health services

**None**



Security provided at location

**Yes**

Conflict-related incidents

**No**

Areas avoided by women / girls

**Yes**



Access to primary education

**Yes**

Distance to nearest education facility

**1-2 km**

% children attending primary education

**<25%**

\*The share of collapsed and in danger of collapse shelters in the figure above refers to IDP/returnee shelters only.

## WASH

Connections to functioning pipelines: No

Main water purification method: None

Main water source for cooking / washing: Surface water

Main water source for drinking: Ponds/canals

No. functioning boreholes: 0

Non-functioning: 0

Complaints about drinking water quality: Yes

Main problem with water: Insufficient amount

Type of toilet: Open defecation

No. garbage disposal points: NA

Main garbage disposal method: No waste disposal

Is solid waste a problem? Yes

## Shelter / NFIs

Main shelter type: Temporary shelter (Rakooba)

Shelter materials available in nature: Poles, Rope, Grass

Shelter mat. available from local market: Poles, Rope, Grass

Three most needed NFIs:

Emergency shelter kits, Hygiene kits, Mosquito nets

## Food

Groups struggling most with food access: IDPs, Returnees, Host community

Main source of food: Food assistance

Reason for lack of market access: Due to Conflict

# Nyajiek



Location SSID: ssid\_SS0605\_0055

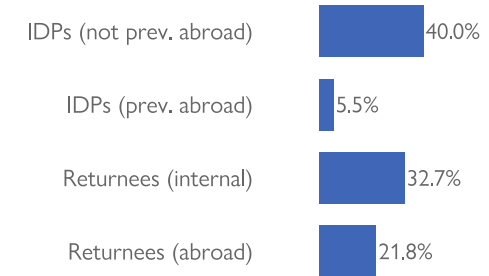
Postcode: SS060507

Accessibility: Accessible by foot

Community Leader: Yes

Registration: Yes, biometric

Who is being registered: IDPs, returnees and host community



## No. IDPs: 175

Households: 25

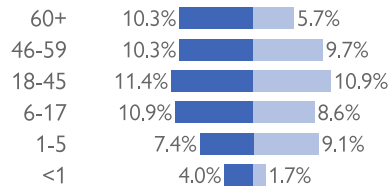
Reason for displacement: Conflict

Origin of largest IDP group:

Unity, Mayiendit

Origin of 2<sup>nd</sup> largest IDP group:

Unity, Mayiendit

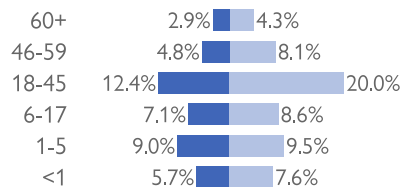


Female  
Male

## No. returnees: 210

Households: 30

Reason for displacement: Conflict



Female  
Male

### Mobility (IDPs)

Date of arrival of first IDP group: 2017-01-09

Date of arrival of last IDP group: 2019-04-13

Have the IDPs been displaced previously? Yes

Three main reasons preventing the majority of IDPs from returning:

Accessibility, Lack of food, House damaged/destroyed

### Mobility (returnees)

Date of return of first returnee group: 2017-01-09

Date of return of last returnee group: 2018-08-14

Are there people displaced from this village / neighbourhood who have not returned yet? Yes

### Special needs

No. pregnant women: 7

No. breastfeeding mothers: 11

Total number of individuals with special needs: 26

Special needs include pregnant and breastfeeding women, separated, orphaned and unaccompanied children, persons with mental or physical disabilities, persons with chronic diseases or serious medical conditions and old people without caregivers.

### Protection

Main security provider in the village / neighbourhood: Local Authorities

### Health

Most common concern: Respiratory infections

Main provider: Government

### Education

Type of facility: Temporary Learning Spaces

Availability of learning supplies: Yes

Availability of teachers: Yes



Distance from main water source

**<20 min walking**

Water fit for human drinking

**No**

People feel safe collecting water

**No**



% collapsed or in danger of shelters\*

**50-75%**

Average occupants

**5-6**

Market access (NFIs)

**No**



Conditions of most latrines

**Unknown  
Not reported**

Evidence of open defecation

**Yes**

Hygiene promotion campaign

**No**



Access to food

**Yes onsite**

Frequency of food assistance

**Once a month**

Market access (food)

**No**



Separate male / female latrines

**Unknown  
Not reported**

Toilets / bathrooms lock from inside

**Unknown  
Not reported**

Lighting around all toilets / bathrooms

**Unknown  
Not reported**



Access to health facility

**Yes**

Distance from health facility

**On-site (<3 km)**

Exclusion from health services

**None**



Security provided at location

**Yes**

Conflict-related incidents

**Unknown  
Not reported**

Areas avoided by women / girls

**No**



Access to primary education

**Yes**

Distance to nearest education facility

**<1 km**

% children attending primary education

**None**

\*The share of collapsed and in danger of collapse shelters in the figure above refers to IDP/returnee shelters only.

## WASH

Connections to functioning pipelines: No

Main water purification method: None

Main water source for cooking / washing: Ponds/canals

Main water source for drinking: Ponds/canals

No. functioning boreholes: 0

Non-functioning: 0

Complaints about drinking water quality: Yes

Main problem with water: Insufficient amount

Type of toilet: Open defecation

No. garbage disposal points: 0

Main garbage disposal method: Garbage pit

Is solid waste a problem? Yes

## Shelter / NFIs

Main shelter type: Temporary shelter (Rakooba)

Shelter materials available in nature: Poles, Rope, Grass

Shelter mat. available from local market: Poles, Rope, Grass

Three most needed NFIs:

Emergency shelter kits, Hygiene kits, Mosquito nets

## Food

Groups struggling most with food access: IDPs, Returnees, Host community

Main source of food: Food assistance

Reason for lack of market access: Distance



# Panlolnoi



Location SSID: ssid\_SS0605\_0050

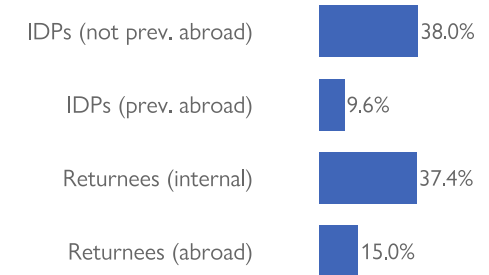
Postcode: SS060507

Accessibility: Accessible by foot

Community Leader: Yes

Registration: Yes, biometric

Who is being registered: IDPs, returnees and host community



## No. IDPs: 178

Households: 28

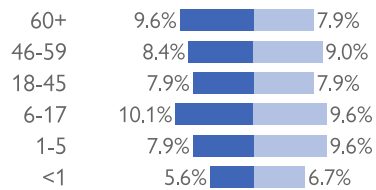
Reason for displacement: Conflict

Origin of largest IDP group:

Unity, Mayiendit

Origin of 2<sup>nd</sup> largest IDP group:

Unity, Mayiendit



Female  
Male

### Mobility (IDPs)

Date of arrival of first IDP group: 2017-04-17

Date of arrival of last IDP group: 2018-11-08

Have the IDPs been displaced previously? Yes

Three main reasons preventing the majority of IDPs from returning:

Accessibility, Lack of food, House damaged/destroyed

### Mobility (returnees)

Date of return of first returnee group: 2017-04-17

Date of return of last returnee group: 2018-11-08

Are there people displaced from this village / neighbourhood who have not returned yet? Yes

### Special needs

No. pregnant women: 12

No. breastfeeding mothers: 10

Total number of individuals with special needs: 42

Special needs include pregnant and breastfeeding women, separated, orphaned and unaccompanied children, persons with mental or physical disabilities, persons with chronic diseases or serious medical conditions and old people without caregivers.

### Protection

Main security provider in the village / neighbourhood: Local Authorities

### Health

Most common concern: Malaria

Main provider: Government

### Education

Type of facility: Temporary Learning Spaces

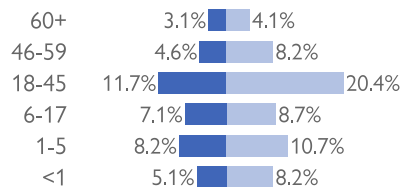
Availability of learning supplies: Yes

Availability of teachers: Yes

## No. returnees: 196

Households: 28

Reason for displacement: Conflict



Female  
Male



Distance from main water source

**<20 min walking**

Water fit for human drinking

**No**

People feel safe collecting water

**No**



% collapsed or in danger of shelters\*

**Unknown  
Not reported**

Average occupants

**Unknown  
Not reported**

Market access (NFIs)

**No**



Conditions of most latrines

**Unknown  
Not reported**

Evidence of open defecation

**Yes**

Hygiene promotion campaign

**Yes**



Access to food

**Yes onsite**

Frequency of food assistance

**Once a month**

Market access (food)

**No**



Separate male / female latrines

**Unknown  
Not reported**

Toilets / bathrooms lock from inside

**Unknown  
Not reported**

Lighting around all toilets / bathrooms

**Unknown  
Not reported**



Access to health facility

**Yes**

Distance from health facility

**On-site (<3 km)**

Exclusion from health services

**None**



Security provided at location

**Yes**

Conflict-related incidents

**Unknown  
Not reported**

Areas avoided by women / girls

**No**



Access to primary education

**Yes**

Distance to nearest education facility

**<1 km**

% children attending primary education

**None**

\*The share of collapsed and in danger of collapse shelters in the figure above refers to IDP/returnee shelters only.

## WASH

Connections to functioning pipelines: No

Main water purification method: None

Main water source for cooking / washing: Ponds/canals

Main water source for drinking: Ponds/canals

No. functioning boreholes: 0

Non-functioning: 0

Complaints about drinking water quality: Yes

Main problem with water: No complaints

Type of toilet: Open defecation

No. garbage disposal points: 1

Main garbage disposal method: No waste disposal

Is solid waste a problem? No

## Shelter / NFIs

Main shelter type: Tukul

Shelter materials available in nature: Poles, Rope, Grass

Shelter mat. available from local market: Poles, Rope, Grass

Three most needed NFIs:

Emergency shelter kits, Hygiene kits, Mosquito nets

## Food

Groups struggling most with food access: IDPs, Returnees, Host community

Main source of food: Food assistance

Reason for lack of market access: Distance

# Pantot



Location SSID: ssid\_SS0605\_0047

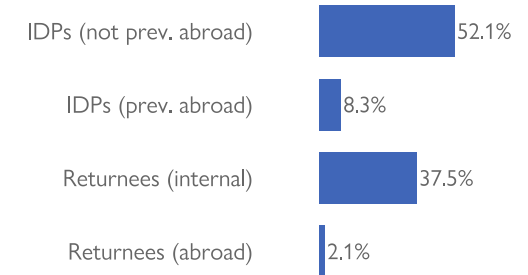
Postcode: SS060507

Accessibility: Accessible by foot

Community Leader: Yes

Registration: Yes, biometric

Who is being registered: IDPs, returnees and host community



## No. IDPs: 203

Households: 29

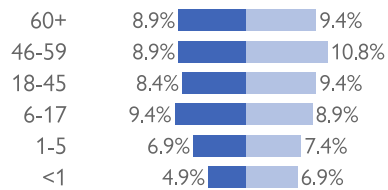
Reason for displacement: Conflict

Origin of largest IDP group:

Unity, Mayiendit

Origin of 2<sup>nd</sup> largest IDP group:

Unity, Mayiendit

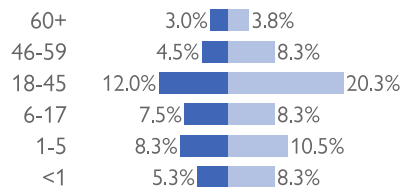


Female  
Male

## No. returnees: 133

Households: 19

Reason for displacement: Conflict



Female  
Male

### Mobility (IDPs)

Date of arrival of first IDP group: 2016-04-19

Date of arrival of last IDP group: 2019-11-30

Have the IDPs been displaced previously? Yes

Three main reasons preventing the majority of IDPs from returning:

Accessibility, Lack of food, House damaged/destroyed

### Mobility (returnees)

Date of return of first returnee group: 2016-04-19

Date of return of last returnee group: 2019-11-30

Are there people displaced from this village / neighbourhood who have not returned yet? Yes

### Special needs

No. pregnant women: 12

No. breastfeeding mothers: 19

Total number of individuals with special needs: 96

Special needs include pregnant and breastfeeding women, separated, orphaned and unaccompanied children, persons with mental or physical disabilities, persons with chronic diseases or serious medical conditions and old people without caregivers.

### Protection

Main security provider in the village / neighbourhood: Community Leaders

### Health

Most common concern: Malaria

Main provider: NA

### Education

Type of facility: Temporary Learning Spaces

Availability of learning supplies: Yes

Availability of teachers: Yes



Distance from main water source

**>20 min walking**

Water fit for human drinking

**No**

People feel safe collecting water

**No**



% collapsed or in danger of shelters\*

**Unknown  
Not reported**

Average occupants

**Unknown  
Not reported**

Market access (NFIs)

**No**



Conditions of most latrines

**Unknown  
Not reported**

Evidence of open defecation

**Yes**

Hygiene promotion campaign

**No**



Access to food

**Yes onsite**

Frequency of food assistance

**Once a month**

Market access (food)

**No**



Separate male / female latrines

**Unknown  
Not reported**

Toilets / bathrooms lock from inside

**Unknown  
Not reported**

Lighting around all toilets / bathrooms

**Unknown  
Not reported**



Access to health facility

**No**

Distance from health facility

**Unknown  
Not reported**

Exclusion from health services

**Unknown  
Not reported**



Security provided at location

**Yes**

Conflict-related incidents

**No**

Areas avoided by women / girls

**No**



Access to primary education

**Yes**

Distance to nearest education facility

**1-2 km**

% children attending primary education

**<25%**

\*The share of collapsed and in danger of collapse shelters in the figure above refers to IDP/returnee shelters only.

## WASH

Connections to functioning pipelines: No

Main water purification method: None

Main water source for cooking / washing: Ponds/canals

Main water source for drinking: Ponds/canals

No. functioning boreholes: 0

Non-functioning: 0

Complaints about drinking water quality: Yes

Main problem with water: Insufficient amount

Type of toilet: Open defecation

No. garbage disposal points: 0

Main garbage disposal method: Garbage pit

Is solid waste a problem? Yes

## Shelter / NFIs

Main shelter type: Temporary shelter (Rakooba)

Shelter materials available in nature: Poles, Rope, Grass

Shelter mat. available from local market: Poles, Rope, Grass

Three most needed NFIs:

Emergency shelter kits, Hygiene kits, Mosquito nets

## Food

Groups struggling most with food access: IDPs, Returnees, Host community

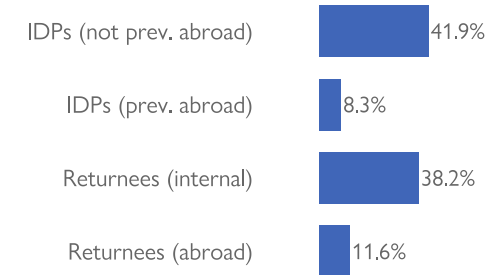
Main source of food: Food assistance

Reason for lack of market access: Distance

# Thaker



Location SSID: ssid\_SS0605\_0054  
 Postcode: SS060507  
 Accessibility: Accessible by foot  
 Community Leader: Yes  
 Registration: Yes, paper-based  
 Who is being registered: IDPs and returnees



## No. IDPs: 212

Households: 24

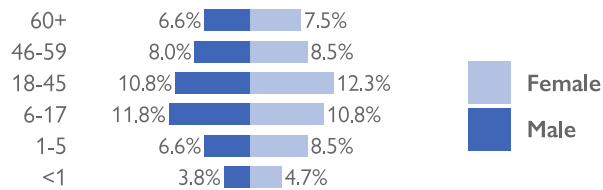
Reason for displacement: Conflict

Origin of largest IDP group:

Unity, Mayiendit

Origin of 2<sup>nd</sup> largest IDP group:

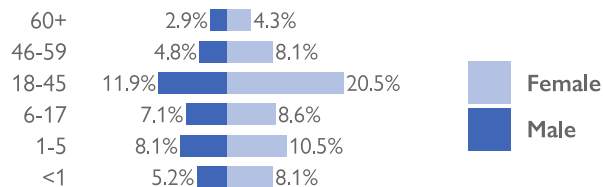
Unity, Mayiendit



## No. returnees: 210

Households: 30

Reason for displacement: Conflict



### Mobility (IDPs)

Date of arrival of first IDP group: 2018-12-23

Date of arrival of last IDP group: 2019-04-14

Have the IDPs been displaced previously? Yes

Three main reasons preventing the majority of IDPs from returning:

Accessibility, Lack of food, House damaged/destroyed

### Mobility (returnees)

Date of return of first returnee group: 2017-02-10

Date of return of last returnee group: 2018-06-20

Are there people displaced from this village / neighbourhood who have not returned yet? Yes

### Special needs

No. pregnant women: 20

No. breastfeeding mothers: 0

Total number of individuals with special needs: 36

Special needs include pregnant and breastfeeding women, separated, orphaned and unaccompanied children, persons with mental or physical disabilities, persons with chronic diseases or serious medical conditions and old people without caregivers.

### Protection

Main security provider in the village / neighbourhood: NA

### Health

Most common concern: Malaria

Main provider: NA

### Education

Type of facility: NA

Availability of learning supplies: NA

Availability of teachers: NA



Distance from main water source

>20 min walking

Water fit for human drinking

No

People feel safe collecting water

Yes



% collapsed or in danger of shelters\*

Unknown  
Not reported

Average occupants

Unknown  
Not reported

Market access (NFIs)

No



Conditions of most latrines

Unknown  
Not reported

Evidence of open defecation

No

Hygiene promotion campaign

No



Access to food

Yes offsite

Frequency of food assistance

Unknown  
Not reported

Market access (food)

No



Separate male / female latrines

Unknown  
Not reported

Toilets / bathrooms lock from inside

Unknown  
Not reported

Lighting around all toilets / bathrooms

Unknown  
Not reported



Access to health facility

No

Distance from health facility

Unknown  
Not reported

Exclusion from health services

Unknown  
Not reported



Security provided at location

No

Conflict-related incidents

Unknown  
Not reported

Areas avoided by women / girls

Yes



Access to primary education

No

Distance to nearest education facility

Unknown  
Not reported

% children attending primary education

Unknown  
Not reported

\*The share of collapsed and in danger of collapse shelters in the figure above refers to IDP/returnee shelters only.

## WASH

Connections to functioning pipelines:	No	
Main water purification method:	Tablets	
Main water source for cooking / washing:	Hand Pumps	
Main water source for drinking:	Hand Pumps	
No. functioning boreholes:	1	Non-functioning: 0
Complaints about drinking water quality:	Yes	
Main problem with water:	Insufficient amount	
Type of toilet:	Open defecation	No. garbage disposal points: 0
Main garbage disposal method:	No waste disposal	Is solid waste a problem? No

## Shelter / NFIs

Main shelter type:	Temporary shelter (Rakooba)
Shelter materials available in nature:	Poles, Rope, Grass
Shelter mat. available from local market:	Poles, Rope, Grass
Three most needed NFIs:	Emergency shelter kits, Mosquito nets

## Food

Groups struggling most with food access:	IDPs, Returnees, Host community
Main source of food:	Bought with cash from market
Reason for lack of market access:	Due to Conflict

# Tharbika



Location SSID: ssid\_SS0605\_0056

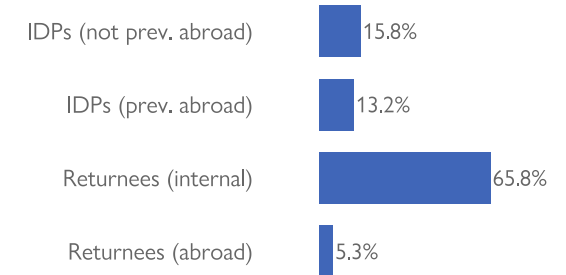
Postcode: SS060507

Accessibility: Accessible by foot

Community Leader: Yes

Registration: Yes, biometric

Who is being registered: IDPs, returnees and host community



## No. IDPs: 77

Households: 11

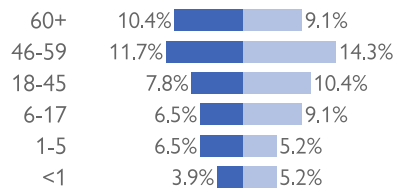
Reason for displacement: Conflict

Origin of largest IDP group:

Unity, Mayiendit

Origin of 2<sup>nd</sup> largest IDP group:

Unity, Mayiendit



Female  
Male

### Mobility (IDPs)

Date of arrival of first IDP group: 2017-08-20

Date of arrival of last IDP group: 2019-12-12

Have the IDPs been displaced previously? Yes

Three main reasons preventing the majority of IDPs from returning:

Accessibility, Lack of food, House damaged/destroyed

### Mobility (returnees)

Date of return of first returnee group: 2017-08-20

Date of return of last returnee group: 2019-12-12

Are there people displaced from this village / neighbourhood who have not returned yet? Yes

### Special needs

No. pregnant women: 8

No. breastfeeding mothers: 7

Total number of individuals with special needs: 28

Special needs include pregnant and breastfeeding women, separated, orphaned and unaccompanied children, persons with mental or physical disabilities, persons with chronic diseases or serious medical conditions and old people without caregivers.

### Protection

Main security provider in the village / neighbourhood: Community Leaders

### Health

Most common concern: Malaria

Main provider: NA

### Education

Type of facility: Temporary Learning Spaces

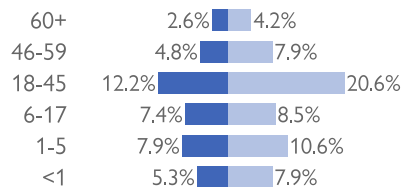
Availability of learning supplies: No

Availability of teachers: Yes

## No. returnees: 189

Households: 27

Reason for displacement: Conflict



Female  
Male



Distance from main water source

<20 min walking

Water fit for human drinking

No

People feel safe collecting water

No



% collapsed or in danger of shelters\*

50-75%

Average occupants

1-4

Market access (NFIs)

No



Conditions of most latrines

Unknown  
Not reported

Evidence of open defecation

No

Hygiene promotion campaign

No



Access to food

No

Frequency of food assistance

Unknown  
Not reported

Market access (food)

No



Separate male / female latrines

Unknown  
Not reported

Toilets / bathrooms lock from inside

Unknown  
Not reported

Lighting around all toilets / bathrooms

Unknown  
Not reported



Access to health facility

No

Distance from health facility

Unknown  
Not reported

Exclusion from health services

Unknown  
Not reported



Security provided at location

Yes

Conflict-related incidents

No

Areas avoided by women / girls

Yes



Access to primary education

Yes

Distance to nearest education facility

3-5 km

% children attending primary education

<25%

\*The share of collapsed and in danger of collapse shelters in the figure above refers to IDP/returnee shelters only.

## WASH

Connections to functioning pipelines: Yes  
Main water purification method: None  
Main water source for cooking / washing: Protected well  
Main water source for drinking: Protected well

No. functioning boreholes: 1 Non-functioning: 0

Complaints about drinking water quality: Yes

Main problem with water: Insufficient amount

Type of toilet: Open defecation No. garbage disposal points: 1

Main garbage disposal method: Garbage pit Is solid waste a problem? No

## Shelter / NFIs

Main shelter type: Temporary shelter (Rakooba)  
Shelter materials available in nature: Poles, Rope, Grass  
Shelter mat. available from local market: Poles, Rope, Grass  
Three most needed NFIs:  
Emergency shelter kits, Hygiene kits, Mosquito nets

## Food

Groups struggling most with food access: NA  
Main source of food: Cultivation/Sale of livestock  
Reason for lack of market access: Distance



# Thargoth



Location SSID: ssid\_SS0605\_0053

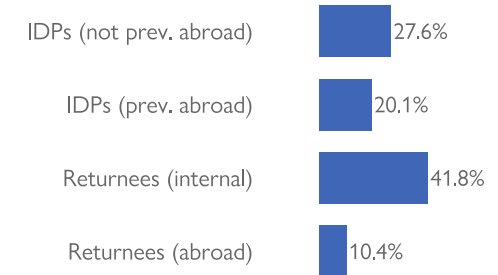
Postcode: SS060507

Accessibility: Accessible by foot

Community Leader: Yes

Registration: Yes, biometric

Who is being registered: IDPs, returnees and host community



## No. IDPs: 192

Households: 26

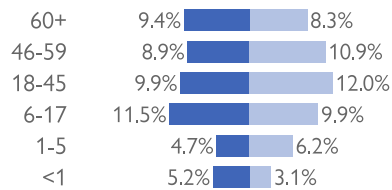
Reason for displacement: Conflict

Origin of largest IDP group:

Unity, Mayiendit

Origin of 2<sup>nd</sup> largest IDP group:

Unity, Mayiendit

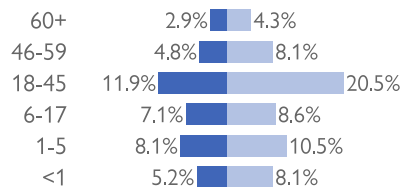


Female  
Male

## No. returnees: 210

Households: 30

Reason for displacement: Conflict



Female  
Male

### Mobility (IDPs)

Date of arrival of first IDP group: 2017-11-06

Date of arrival of last IDP group: 2019-09-28

Have the IDPs been displaced previously? Yes

Three main reasons preventing the majority of IDPs from returning:

Accessibility, Lack of food, House damaged/destroyed

### Mobility (returnees)

Date of return of first returnee group: 2017-11-06

Date of return of last returnee group: 2019-09-08

Are there people displaced from this village / neighbourhood who have not returned yet? Yes

### Special needs

No. pregnant women: 20

No. breastfeeding mothers: 0

Total number of individuals with special needs: 88

Special needs include pregnant and breastfeeding women, separated, orphaned and unaccompanied children, persons with mental or physical disabilities, persons with chronic diseases or serious medical conditions and old people without caregivers.

### Protection

Main security provider in the village / neighbourhood: Local Authorities

### Health

Most common concern: Malaria

Main provider: NGO/INGO

### Education

Type of facility: Temporary Learning Spaces

Availability of learning supplies: Yes

Availability of teachers: Yes



Distance from main water source

**>20 min walking**

Water fit for human drinking

**Yes**

People feel safe collecting water

**Yes**



% collapsed or in danger of shelters\*

**50-75%**

Average occupants

**7+**

Market access (NFIs)

**No**



Conditions of most latrines

**Unknown  
Not reported**

Evidence of open defecation

**Yes**

Hygiene promotion campaign

**Yes**



Access to food

**Yes onsite**

Frequency of food assistance

**Once a month**

Market access (food)

**No**



Separate male / female latrines

**Unknown  
Not reported**

Toilets / bathrooms lock from inside

**Unknown  
Not reported**

Lighting around all toilets / bathrooms

**Unknown  
Not reported**



Access to health facility

**Yes**

Distance from health facility

**On-site (>3 km)**

Exclusion from health services

**None**



Security provided at location

**Yes**

Conflict-related incidents

**No**

Areas avoided by women / girls

**No**



Access to primary education

**Yes**

Distance to nearest education facility

**1-2 km**

% children attending primary education

**<25%**

\*The share of collapsed and in danger of collapse shelters in the figure above refers to IDP/returnee shelters only.

## WASH

Connections to functioning pipelines:	Yes	
Main water purification method:	None	
Main water source for cooking / washing:	Protected well	
Main water source for drinking:	Protected well	
No. functioning boreholes:	1	Non-functioning: 1
Complaints about drinking water quality:	Yes	
Main problem with water:	Insufficient amount	
Type of toilet:	Open defecation	No. garbage disposal points: 0
Main garbage disposal method:	No waste disposal	Is solid waste a problem? No

## Shelter / NFIs

Main shelter type:	Temporary shelter (Rakooba)
Shelter materials available in nature:	Poles, Rope, Grass
Shelter mat. available from local market:	Poles, Rope, Grass
Three most needed NFIs:	Emergency shelter kits, Hygiene kits, Mosquito nets

## Food

Groups struggling most with food access:	IDPs, Returnees, Host community
Main source of food:	Food assistance
Reason for lack of market access:	Distance

# Tharjiew



Location SSID: ssid\_SS0605\_0052

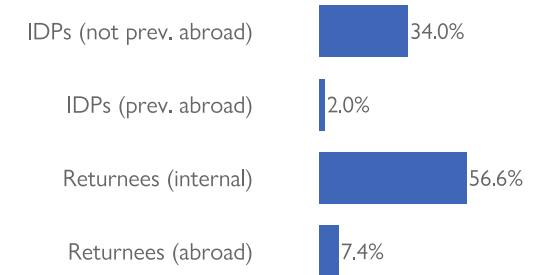
Postcode: SS060507

Accessibility: Accessible by car

Community Leader: Yes

Registration: Yes, biometric

Who is being registered: IDPs, returnees and host community



## No. IDPs: 126

Households: 18

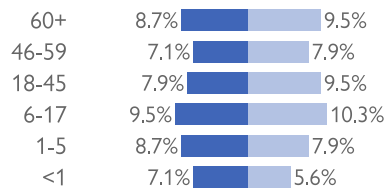
Reason for displacement: Conflict

Origin of largest IDP group:

Unity, Mayiendit

Origin of 2<sup>nd</sup> largest IDP group:

Unity, Mayiendit



Female  
Male

### Mobility (IDPs)

Date of arrival of first IDP group: 2016-05-20

Date of arrival of last IDP group: 2018-08-06

Have the IDPs been displaced previously? Yes

Three main reasons preventing the majority of IDPs from returning:

Accessibility, Lack of food, House damaged/destroyed

### Mobility (returnees)

Date of return of first returnee group: 2017-05-20

Date of return of last returnee group: 2019-08-06

Are there people displaced from this village / neighbourhood who have not returned yet? Yes

### Special needs

No. pregnant women: 4

No. breastfeeding mothers: 9

Total number of individuals with special needs: 21

Special needs include pregnant and breastfeeding women, separated, orphaned and unaccompanied children, persons with mental or physical disabilities, persons with chronic diseases or serious medical conditions and old people without caregivers.

### Protection

Main security provider in the village / neighbourhood: Local Authorities

### Health

Most common concern: Malaria

Main provider: Government

### Education

Type of facility: Formal Primary Education

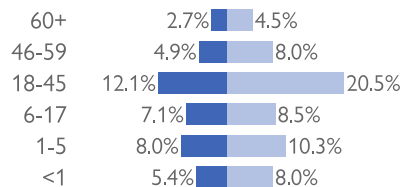
Availability of learning supplies: Yes

Availability of teachers: Yes

## No. returnees: 224

Households: 32

Reason for displacement: Conflict



Female  
Male



Distance from main water source

**<20 min walking**

Water fit for human drinking

**Yes**

People feel safe collecting water

**Yes**



% collapsed or in danger of shelters\*

**25-50%**

Average occupants

**5-6**

Market access (NFIs)

**No**



Conditions of most latrines

**Unknown  
Not reported**

Evidence of open defecation

**Yes**

Hygiene promotion campaign

**Yes**



Access to food

**Yes onsite**

Frequency of food assistance

**Once a month**

Market access (food)

**No**



Separate male / female latrines

**Unknown  
Not reported**

Toilets / bathrooms lock from inside

**Unknown  
Not reported**

Lighting around all toilets / bathrooms

**Unknown  
Not reported**



Access to health facility

**Yes**

Distance from health facility

**On-site (<3 km)**

Exclusion from health services

**None**



Security provided at location

**Yes**

Conflict-related incidents

**No**

Areas avoided by women / girls

**No**



Access to primary education

**Yes**

Distance to nearest education facility

**<1 km**

% children attending primary education

**<25%**

\*The share of collapsed and in danger of collapse shelters in the figure above refers to IDP/returnee shelters only.

## WASH

Connections to functioning pipelines:	No
Main water purification method:	Boiling
Main water source for cooking / washing:	Protected well
Main water source for drinking:	Protected well
No. functioning boreholes:	1
Non-functioning:	0
Complaints about drinking water quality:	Yes
Main problem with water:	Insufficient amount
Type of toilet:	Open defecation
No. garbage disposal points:	1
Main garbage disposal method:	No waste disposal
Is solid waste a problem?	No

## Shelter / NFIs

Main shelter type:	Temporary shelter (Rakooba)
Shelter materials available in nature:	Poles, Rope, Grass
Shelter mat. available from local market:	Poles, Rope, Grass
Three most needed NFIs:	Emergency shelter kits, Hygiene kits, Mosquito nets

## Food

Groups struggling most with food access:	IDPs, Returnees, Host community
Main source of food:	Food assistance
Reason for lack of market access:	Due to Conflict

# Thokyier



Location SSID: ssid\_SS0605\_0051

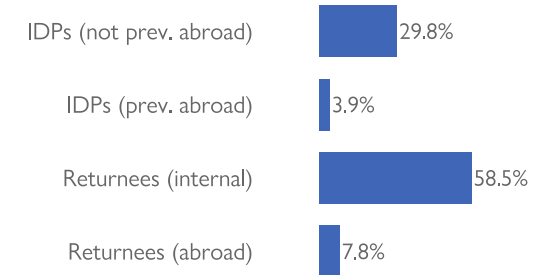
Postcode: SS060507

Accessibility: Accessible by foot

Community Leader: Yes

Registration: Yes, biometric

Who is being registered: IDPs, returnees and host community



## No. IDPs: 121

Households: 17

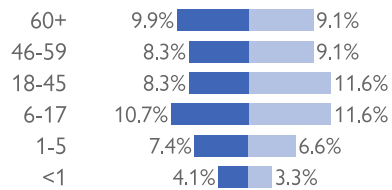
Reason for displacement: Conflict

Origin of largest IDP group:

Unity, Mayiendit

Origin of 2<sup>nd</sup> largest IDP group:

Unity, Mayiendit

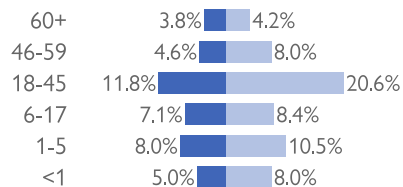


Female  
Male

## No. returnees: 238

Households: 34

Reason for displacement: Conflict



Female  
Male

### Mobility (IDPs)

Date of arrival of first IDP group: 2017-08-20

Date of arrival of last IDP group: 2019-12-12

Have the IDPs been displaced previously? Yes

Three main reasons preventing the majority of IDPs from returning:

Accessibility, Lack of food, House damaged/destroyed

### Mobility (returnees)

Date of return of first returnee group: 2019-08-20

Date of return of last returnee group: 2019-12-12

Are there people displaced from this village / neighbourhood who have not returned yet? Yes

### Special needs

No. pregnant women: 14

No. breastfeeding mothers: 12

Total number of individuals with special needs: 58

Special needs include pregnant and breastfeeding women, separated, orphaned and unaccompanied children, persons with mental or physical disabilities, persons with chronic diseases or serious medical conditions and old people without caregivers.

### Protection

Main security provider in the village / neighbourhood: Local Authorities

### Health

Most common concern: Respiratory infections

Main provider: Government

### Education

Type of facility: Temporary Learning Spaces

Availability of learning supplies: Yes

Availability of teachers: Yes



Distance from main water source

**<20 min walking**

Water fit for human drinking

**No**

People feel safe collecting water

**No**



% collapsed or in danger of shelters\*

**10-25%**

Average occupants

**7+**

Market access (NFIs)

**No**



Conditions of most latrines

**Unknown  
Not reported**

Evidence of open defecation

**Yes**

Hygiene promotion campaign

**Yes**



Access to food

**Yes onsite**

Frequency of food assistance

**Once a month**

Market access (food)

**No**



Separate male / female latrines

**Unknown  
Not reported**

Toilets / bathrooms lock from inside

**Unknown  
Not reported**

Lighting around all toilets / bathrooms

**Unknown  
Not reported**



Access to health facility

**Yes**

Distance from health facility

**On-site (<3 km)**

Exclusion from health services

**None**



Security provided at location

**Yes**

Conflict-related incidents

**No**

Areas avoided by women / girls

**No**



Access to primary education

**Yes**

Distance to nearest education facility

**<1 km**

% children attending primary education

**<25%**

\*The share of collapsed and in danger of collapse shelters in the figure above refers to IDP/returnee shelters only.

## WASH

Connections to functioning pipelines:	No
Main water purification method:	None
Main water source for cooking / washing:	Protected well
Main water source for drinking:	Protected well
No. functioning boreholes:	1
No. non-functioning boreholes:	0
Complaints about drinking water quality:	Yes
Main problem with water:	Insufficient amount
Type of toilet:	Open defecation
No. garbage disposal points:	1
Main garbage disposal method:	No waste disposal
Is solid waste a problem?	No

## Shelter / NFIs

Main shelter type:	Temporary shelter (Rakooba)
Shelter materials available in nature:	Poles, Rope, Grass
Shelter mat. available from local market:	Poles, Rope, Grass
Three most needed NFIs:	Emergency shelter kits, Hygiene kits, Mosquito nets

## Food

Groups struggling most with food access:	IDPs, Returnees, Host community
Main source of food:	Food assistance
Reason for lack of market access:	Due to Conflict

# Zornori



Location SSID: ssid\_SS0605\_0048

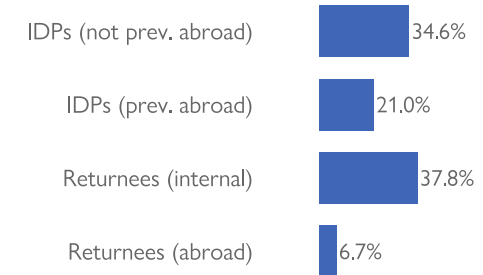
Postcode: SS060507

Accessibility: Accessible by foot

Community Leader: Yes

Registration: Yes, biometric

Who is being registered: IDPs, returnees and host community



## No. IDPs: 175

Households: 16

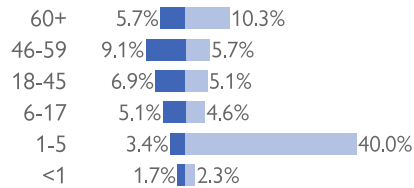
Reason for displacement: Conflict

Origin of largest IDP group:

Unity, Mayiendit

Origin of 2<sup>nd</sup> largest IDP group:

Unity, Mayiendit

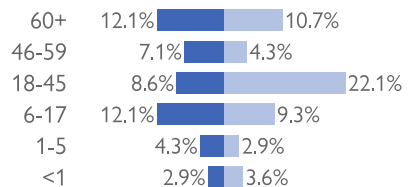


Female  
Male

## No. returnees: 140

Households: 20

Reason for displacement: Conflict



Female  
Male

### Mobility (IDPs)

Date of arrival of first IDP group: 2017-05-10

Date of arrival of last IDP group: 2019-01-20

Have the IDPs been displaced previously? Yes

Three main reasons preventing the majority of IDPs from returning:

Accessibility, Lack of food, House damaged/destroyed

### Mobility (returnees)

Date of return of first returnee group: 2017-05-10

Date of return of last returnee group: 2019-01-20

Are there people displaced from this village / neighbourhood who have not returned yet? Yes

### Special needs

No. pregnant women: 9

No. breastfeeding mothers: 0

Total number of individuals with special needs: 59

Special needs include pregnant and breastfeeding women, separated, orphaned and unaccompanied children, persons with mental or physical disabilities, persons with chronic diseases or serious medical conditions and old people without caregivers.

### Protection

Main security provider in the village / neighbourhood: Local Authorities

### Health

Most common concern: Malaria

Main provider: NA

### Education

Type of facility: Temporary Learning Spaces

Availability of learning supplies: Yes

Availability of teachers: Yes



Distance from main water source

**>20 min walking**

Water fit for human drinking

**No**

People feel safe collecting water

**No**



% collapsed or in danger of shelters\*

**25-50%**

Average occupants

**5-6**

Market access (NFIs)

**Yes**



Conditions of most latrines

**Unknown  
Not reported**

Evidence of open defecation

**Yes**

Hygiene promotion campaign

**No**



Access to food

**Yes onsite**

Frequency of food assistance

**Once a month**

Market access (food)

**No**



Separate male / female latrines

**Unknown  
Not reported**

Toilets / bathrooms lock from inside

**Unknown  
Not reported**

Lighting around all toilets / bathrooms

**Unknown  
Not reported**



Access to health facility

**No**

Distance from health facility

**Unknown  
Not reported**

Exclusion from health services

**Unknown  
Not reported**



Security provided at location

**Yes**

Conflict-related incidents

**No**

Areas avoided by women / girls

**No**



Access to primary education

**Yes**

Distance to nearest education facility

**3-5 km**

% children attending primary education

**None**

\*The share of collapsed and in danger of collapse shelters in the figure above refers to IDP/returnee shelters only.

## WASH

Connections to functioning pipelines: No

Main water purification method: None

Main water source for cooking / washing: Surface water

Main water source for drinking: Ponds/canals

No. functioning boreholes: 0

Non-functioning: 0

Complaints about drinking water quality: Yes

Main problem with water: Insufficient amount

Type of toilet: Open defecation

No. garbage disposal points: 0

Main garbage disposal method: No waste disposal

Is solid waste a problem? Yes

## Shelter / NFIs

Main shelter type: Temporary shelter (Rakooba)

Shelter materials available in nature: Poles, Rope, Grass

Shelter mat. available from local market: Poles, Bamboo, Grass

Three most needed NFIs:

Emergency shelter kits, Kitchen sets, Mosquito nets

## Food

Groups struggling most with food access: IDPs, Returnees, Host community

Main source of food: Food assistance

Reason for lack of market access: Distance



# Ganyang



Location SSID: ssid\_SS0605\_0058

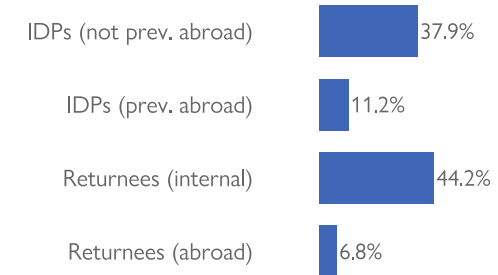
Postcode: SS060508

Accessibility: Accessible by foot

Community Leader: Yes

Registration: Yes, paper-based

Who is being registered: IDPs, returnees and host community



## No. IDPs: 101

Households: 13

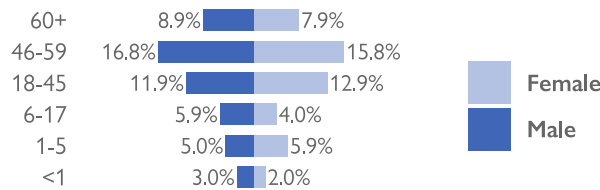
Reason for displacement: Conflict

Origin of largest IDP group:

Unity, Mayiendit

Origin of 2<sup>nd</sup> largest IDP group:

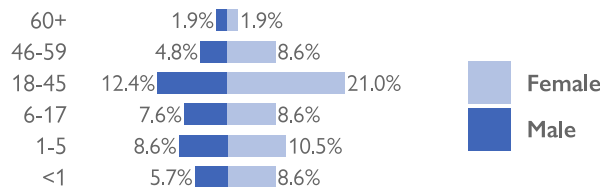
Unity, Mayiendit



## No. returnees: 105

Households: 15

Reason for displacement: Conflict



### Mobility (IDPs)

Date of arrival of first IDP group: 2015-04-05

Date of arrival of last IDP group: 2017-06-10

Have the IDPs been displaced previously? Yes

Three main reasons preventing the majority of IDPs from returning:

Accessibility, Lack of food, House damaged/destroyed

### Mobility (returnees)

Date of return of first returnee group: 2018-06-12

Date of return of last returnee group: 2018-12-05

Are there people displaced from this village / neighbourhood who have not returned yet? Yes

### Special needs

No. pregnant women: 9

No. breastfeeding mothers: 0

Total number of individuals with special needs: 28

Special needs include pregnant and breastfeeding women, separated, orphaned and unaccompanied children, persons with mental or physical disabilities, persons with chronic diseases or serious medical conditions and old people without caregivers.

### Protection

Main security provider in the village / neighbourhood: Community Leaders

### Health

Most common concern: Malaria

Main provider: Government

### Education

Type of facility: Formal Primary Education

Availability of learning supplies: Yes

Availability of teachers: Yes



Distance from main water source

**<20 min walking**

Water fit for human drinking

**Yes**

People feel safe collecting water

**No**



% collapsed or in danger of shelters\*

**Unknown  
Not reported**

Average occupants

**Unknown  
Not reported**

Market access (NFIs)

**Yes**



Conditions of most latrines

**Unknown  
Not reported**

Evidence of open defecation

**Yes**

Hygiene promotion campaign

**Yes**



Access to food

**Yes onsite**

Frequency of food assistance

**Once a month**

Market access (food)

**No**



Separate male / female latrines

**Unknown  
Not reported**

Toilets / bathrooms lock from inside

**Unknown  
Not reported**

Lighting around all toilets / bathrooms

**Unknown  
Not reported**



Access to health facility

**Yes**

Distance from health facility

**Mobile clinic / HEW**

Exclusion from health services

**None**



Security provided at location

**Yes**

Conflict-related incidents

**Yes**

Areas avoided by women / girls

**No**



Access to primary education

**Yes**

Distance to nearest education facility

**>10 km**

% children attending primary education

**51-75%**

\*The share of collapsed and in danger of collapse shelters in the figure above refers to IDP/returnee shelters only.

## WASH

Connections to functioning pipelines:	No
Main water purification method:	None
Main water source for cooking / washing:	Protected well
Main water source for drinking:	Protected well
No. functioning boreholes:	1
No. non-functioning boreholes:	0
Complaints about drinking water quality:	Yes
Main problem with water:	Insufficient amount
Type of toilet:	Open defecation
No. garbage disposal points:	0
Main garbage disposal method:	No waste disposal
Is solid waste a problem?	Yes

## Shelter / NFIs

Main shelter type:	Tukul
Shelter materials available in nature:	Poles, Rope, Grass
Shelter mat. available from local market:	Poles, Rope, Grass
Three most needed NFIs:	Emergency shelter kits, Hygiene kits, Mosquito nets

## Food

Groups struggling most with food access:	IDPs, Returnees, Host community
Main source of food:	Food assistance
Reason for lack of market access:	Due to Conflict

# Goang



Location SSID: ssid\_SS0605\_0062

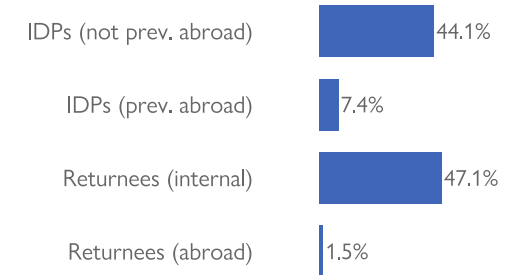
Postcode: SS060508

Accessibility: Accessible by foot

Community Leader: Yes

Registration: Yes, paper-based

Who is being registered: IDPs, returnees and host community



## No. IDPs: 245

Households: 25

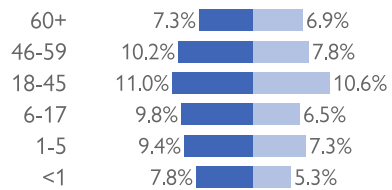
Reason for displacement: Conflict

Origin of largest IDP group:

Unity, Mayiendit

Origin of 2<sup>nd</sup> largest IDP group:

Unity, Mayiendit

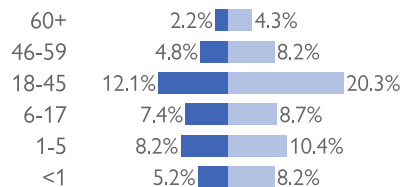


Female  
Male

## No. returnees: 231

Households: 33

Reason for displacement: Conflict



Female  
Male

### Mobility (IDPs)

Date of arrival of first IDP group: 2017-06-20

Date of arrival of last IDP group: 2017-12-07

Have the IDPs been displaced previously? Yes

Three main reasons preventing the majority of IDPs from returning:

Accessibility, Lack of food, House damaged/destroyed

### Mobility (returnees)

Date of return of first returnee group: 2019-01-23

Date of return of last returnee group: 2019-04-04

Are there people displaced from this village / neighbourhood who have not returned yet? Yes

### Special needs

No. pregnant women: 12

No. breastfeeding mothers: 0

Total number of individuals with special needs: 26

Special needs include pregnant and breastfeeding women, separated, orphaned and unaccompanied children, persons with mental or physical disabilities, persons with chronic diseases or serious medical conditions and old people without caregivers.

### Protection

Main security provider in the village / neighbourhood: Local Authorities

### Health

Most common concern: Malaria

Main provider: NGO/INGO

### Education

Type of facility: Formal Primary Education

Availability of learning supplies: Yes

Availability of teachers: Yes



Distance from main water source

**<20 min walking**

Water fit for human drinking

**No**

People feel safe collecting water

**No**



% collapsed or in danger of shelters\*

**Unknown  
Not reported**

Average occupants

**Unknown  
Not reported**

Market access (NFIs)

**Yes**



Conditions of most latrines

**Unknown  
Not reported**

Evidence of open defecation

**Yes**

Hygiene promotion campaign

**No**



Access to food

**Yes onsite**

Frequency of food assistance

**Once a month**

Market access (food)

**No**



Separate male / female latrines

**Unknown  
Not reported**

Toilets / bathrooms lock from inside

**Unknown  
Not reported**

Lighting around all toilets / bathrooms

**Unknown  
Not reported**



Access to health facility

**Yes**

Distance from health facility

**Off-site (<3 km)**

Exclusion from health services

**None**



Security provided at location

**Yes**

Conflict-related incidents

**Yes**

Areas avoided by women / girls

**No**



Access to primary education

**Yes**

Distance to nearest education facility

**3-5 km**

% children attending primary education

**25-50%**

\*The share of collapsed and in danger of collapse shelters in the figure above refers to IDP/returnee shelters only.

## WASH

Connections to functioning pipelines: No  
Main water purification method: None  
Main water source for cooking / washing: Protected well  
Main water source for drinking: Protected well  
No. functioning boreholes: 1  
Complaints about drinking water quality: Yes  
Main problem with water: Too far  
Type of toilet: Open defecation  
Main garbage disposal method: No waste disposal

Non-functioning: 2  
No. garbage disposal points: 0  
Is solid waste a problem? Yes

## Shelter / NFIs

Main shelter type: Temporary shelter (Rakooba)  
Shelter materials available in nature: Poles, Rope, Grass  
Shelter mat. available from local market: Poles, Rope, Grass  
Three most needed NFIs:  
Emergency shelter kits, Hygiene kits, Mosquito nets

## Food

Groups struggling most with food access: IDPs, Returnees, Host community  
Main source of food: Food assistance  
Reason for lack of market access: Distance

# Maper 1



Location SSID: ssid\_SS0605\_0059

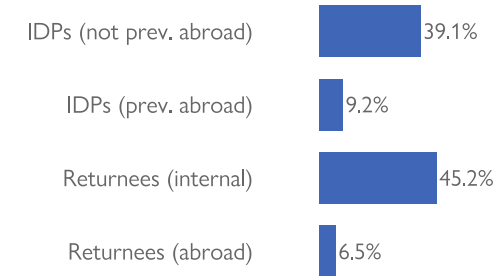
Postcode: SS060508

Accessibility: Accessible by foot

Community Leader: Yes

Registration: Yes, biometric

Who is being registered: IDPs, returnees and host community



## No. IDPs: 157

Households: 21

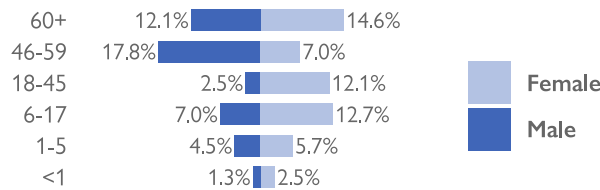
Reason for displacement: Conflict

Origin of largest IDP group:

Unity, Mayiendit

Origin of 2<sup>nd</sup> largest IDP group:

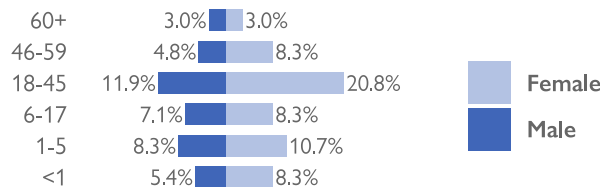
Unity, Mayiendit



## No. returnees: 168

Households: 24

Reason for displacement: Conflict



### Mobility (IDPs)

Date of arrival of first IDP group: 2018-06-10

Date of arrival of last IDP group: 2019-08-10

Have the IDPs been displaced previously? Yes

Three main reasons preventing the majority of IDPs from returning:

Lack of food, House damaged/destroyed, Basic infrastructures damaged/flooded

### Mobility (returnees)

Date of return of first returnee group: 2019-06-10

Date of return of last returnee group: 2019-08-10

Are there people displaced from this village / neighbourhood who have not returned yet? Yes

### Special needs

No. pregnant women: 12

No. breastfeeding mothers: 0

Total number of individuals with special needs: 38

Special needs include pregnant and breastfeeding women, separated, orphaned and unaccompanied children, persons with mental or physical disabilities, persons with chronic diseases or serious medical conditions and old people without caregivers.

### Protection

Main security provider in the village / neighbourhood: Local Authorities

### Health

Most common concern: Malaria

Main provider: NGO/INGO

### Education

Type of facility: Formal Primary Education

Availability of learning supplies: Yes

Availability of teachers: Yes



Distance from main water source

**<20 min walking**

Water fit for human drinking

**No**

People feel safe collecting water

**No**



% collapsed or in danger of shelters\*

**Unknown  
Not reported**

Average occupants

**Unknown  
Not reported**

Market access (NFIs)

**Yes**



Conditions of most latrines

**Unknown  
Not reported**

Evidence of open defecation

**Yes**

Hygiene promotion campaign

**No**



Access to food

**Yes onsite**

Frequency of food assistance

**Once a month**

Market access (food)

**No**



Separate male / female latrines

**Unknown  
Not reported**

Toilets / bathrooms lock from inside

**Unknown  
Not reported**

Lighting around all toilets / bathrooms

**Unknown  
Not reported**



Access to health facility

**Yes**

Distance from health facility

**On-site (<3 km)**

Exclusion from health services

**None**



Security provided at location

**Yes**

Conflict-related incidents

**Unknown  
Not reported**

Areas avoided by women / girls

**No**



Access to primary education

**Yes**

Distance to nearest education facility

**>10 km**

% children attending primary education

**25-50%**

\*The share of collapsed and in danger of collapse shelters in the figure above refers to IDP/returnee shelters only.

## WASH

Connections to functioning pipelines:	No
Main water purification method:	None
Main water source for cooking / washing:	Protected well
Main water source for drinking:	Protected well
No. functioning boreholes:	1
No. non-functioning boreholes:	2
Complaints about drinking water quality:	Yes
Main problem with water:	Insufficient amount
Type of toilet:	Open defecation
No. garbage disposal points:	0
Main garbage disposal method:	No waste disposal
Is solid waste a problem?	No

## Shelter / NFIs

Main shelter type:	Temporary shelter (Rakooba)
Shelter materials available in nature:	Poles, Rope, Grass
Shelter mat. available from local market:	Poles, Rope, Grass
Three most needed NFIs:	Emergency shelter kits, Hygiene kits, Mosquito nets

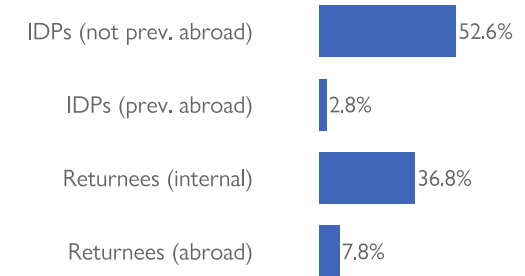
## Food

Groups struggling most with food access:	IDPs, Returnees, Host community
Main source of food:	Food assistance
Reason for lack of market access:	Due to Conflict

# Maper 2



Location SSID: ssid\_SS0605\_0060  
 Postcode: SS060508  
 Accessibility: Accessible by foot  
 Community Leader: Yes  
 Registration: Yes, biometric  
 Who is being registered: IDPs only



## No. IDPs: 200

Households: 20

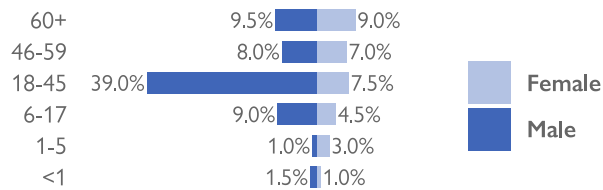
Reason for displacement: Conflict

Origin of largest IDP group:

Unity, Mayiendit

Origin of 2<sup>nd</sup> largest IDP group:

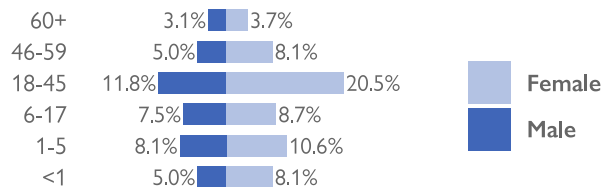
Unity, Mayiendit



## No. returnees: 161

Households: 23

Reason for displacement: Conflict



### Mobility (IDPs)

Date of arrival of first IDP group: 2017-07-10

Date of arrival of last IDP group: 2019-01-05

Have the IDPs been displaced previously? Yes

Three main reasons preventing the majority of IDPs from returning:

Accessibility, Lack of food, House damaged/destroyed

### Mobility (returnees)

Date of return of first returnee group: 2018-05-06

Date of return of last returnee group: 2019-12-12

Are there people displaced from this village / neighbourhood who have not returned yet? Yes

### Special needs

No. pregnant women: 15

No. breastfeeding mothers: 0

Total number of individuals with special needs: 28

Special needs include pregnant and breastfeeding women, separated, orphaned and unaccompanied children, persons with mental or physical disabilities, persons with chronic diseases or serious medical conditions and old people without caregivers.

### Protection

Main security provider in the village / neighbourhood: Local Authorities

### Health

Most common concern: Malaria

Main provider: NGO/INGO

### Education

Type of facility: Formal Primary Education

Availability of learning supplies: Yes

Availability of teachers: Yes



Distance from main water source

**<20 min walking**

Water fit for human drinking

**No**

People feel safe collecting water

**No**



% collapsed or in danger of shelters\*

**Unknown  
Not reported**

Average occupants

**Unknown  
Not reported**

Market access (NFIs)

**No**



Conditions of most latrines

**Unknown  
Not reported**

Evidence of open defecation

**Yes**

Hygiene promotion campaign

**Yes**



Access to food

**Yes onsite**

Frequency of food assistance

**Once a month**

Market access (food)

**No**



Separate male / female latrines

**Unknown  
Not reported**

Toilets / bathrooms lock from inside

**Unknown  
Not reported**

Lighting around all toilets / bathrooms

**Unknown  
Not reported**



Access to health facility

**Yes**

Distance from health facility

**Mobile clinic / HEW**

Exclusion from health services

**None**



Security provided at location

**Yes**

Conflict-related incidents

**Yes**

Areas avoided by women / girls

**No**



Access to primary education

**Yes**

Distance to nearest education facility

**>10 km**

% children attending primary education

**<25%**

\*The share of collapsed and in danger of collapse shelters in the figure above refers to IDP/returnee shelters only.

## WASH

Connections to functioning pipelines:	No
Main water purification method:	None
Main water source for cooking / washing:	Protected well
Main water source for drinking:	Protected well
No. functioning boreholes:	1
No. non-functioning boreholes:	1
Complaints about drinking water quality:	Yes
Main problem with water:	Insufficient amount
Type of toilet:	Open defecation
No. garbage disposal points:	0
Main garbage disposal method:	No waste disposal
Is solid waste a problem?	No

## Shelter / NFIs

Main shelter type:	Tukul
Shelter materials available in nature:	Poles, Rope, Grass
Shelter mat. available from local market:	Poles, Rope, Grass
Three most needed NFIs:	Emergency shelter kits, Hygiene kits, Mosquito nets

## Food

Groups struggling most with food access:	IDPs, Returnees, Host community
Main source of food:	Food assistance
Reason for lack of market access:	Distance



# Mapper 3



Location SSID: ssid\_SS0605\_0061

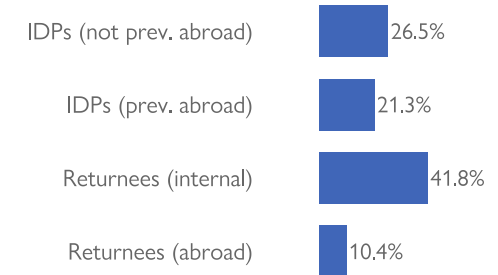
Postcode: SS060508

Accessibility: Accessible by foot

Community Leader: Yes

Registration: Yes, paper-based

Who is being registered: IDPs, returnees and host community



## No. IDPs: 128

Households: 18

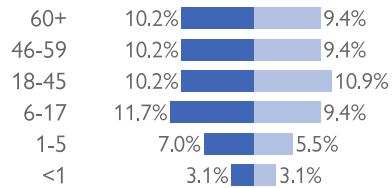
Reason for displacement: Conflict

Origin of largest IDP group:

Unity, Mayiendit

Origin of 2<sup>nd</sup> largest IDP group:

Unity, Mayiendit



Female  
Male

### Mobility (IDPs)

Date of arrival of first IDP group: 2017-03-03

Date of arrival of last IDP group: 2018-05-20

Have the IDPs been displaced previously? Yes

Three main reasons preventing the majority of IDPs from returning:

Accessibility, Lack of food, House damaged/destroyed

### Mobility (returnees)

Date of return of first returnee group: 2017-08-03

Date of return of last returnee group: 2018-08-20

Are there people displaced from this village / neighbourhood who have not returned yet? Yes

### Special needs

No. pregnant women: 0

No. breastfeeding mothers: 0

Total number of individuals with special needs: 3

Special needs include pregnant and breastfeeding women, separated, orphaned and unaccompanied children, persons with mental or physical disabilities, persons with chronic diseases or serious medical conditions and old people without caregivers.

### Protection

Main security provider in the village / neighbourhood: Community Leaders

### Health

Most common concern: Malaria

Main provider: NGO/INGO

### Education

Type of facility: Formal Primary Education

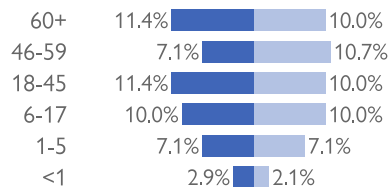
Availability of learning supplies: Yes

Availability of teachers: Yes

## No. returnees: 140

Households: 25

Reason for displacement: Conflict



Female  
Male



Distance from main water source

**<20 min walking**

Water fit for human drinking

**No**

People feel safe collecting water

**No**



% collapsed or in danger of shelters\*

**Unknown  
Not reported**

Average occupants

**Unknown  
Not reported**

Market access (NFIs)

**No**



Conditions of most latrines

**Unknown  
Not reported**

Evidence of open defecation

**Yes**

Hygiene promotion campaign

**No**



Access to food

**Yes onsite**

Frequency of food assistance

**Once a month**

Market access (food)

**No**



Separate male / female latrines

**Unknown  
Not reported**

Toilets / bathrooms lock from inside

**Unknown  
Not reported**

Lighting around all toilets / bathrooms

**Unknown  
Not reported**



Access to health facility

**Yes**

Distance from health facility

**On-site (>3 km)**

Exclusion from health services

**None**



Security provided at location

**Yes**

Conflict-related incidents

**No**

Areas avoided by women / girls

**No**



Access to primary education

**Yes**

Distance to nearest education facility

**6-10 km**

% children attending primary education

**25-50%**

\*The share of collapsed and in danger of collapse shelters in the figure above refers to IDP/returnee shelters only.

## WASH

Connections to functioning pipelines:	No	
Main water purification method:	None	
Main water source for cooking / washing:	Protected well	
Main water source for drinking:	Protected well	
No. functioning boreholes:	1	Non-functioning: 1
Complaints about drinking water quality:	Yes	
Main problem with water:	Insufficient amount	
Type of toilet:	Open defecation	No. garbage disposal points: 0
Main garbage disposal method:	No waste disposal	Is solid waste a problem? Yes

## Shelter / NFIs

Main shelter type:	Tukul
Shelter materials available in nature:	Poles, Rope, Grass
Shelter mat. available from local market:	Poles, Rope, Grass
Three most needed NFIs:	Emergency shelter kits, Hygiene kits, Mosquito nets

## Food

Groups struggling most with food access:	IDPs, Returnees, Host community
Main source of food:	Food assistance
Reason for lack of market access:	Due to Conflict

# Panyamp



Location SSID: ssid\_SS0605\_0064

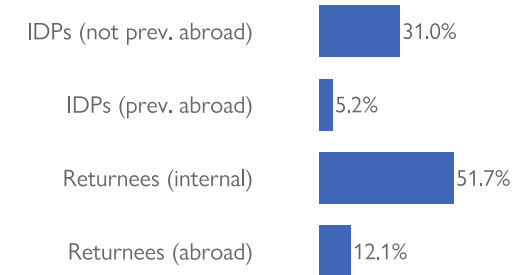
Postcode: SS060508

Accessibility: Accessible by foot

Community Leader: Yes

Registration: Yes, biometric

Who is being registered: IDPs, returnees and host community



## No. IDPs: 147

Households: 21

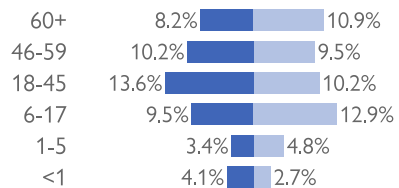
Reason for displacement: Conflict

Origin of largest IDP group:

Unity, Mayiendit

Origin of 2<sup>nd</sup> largest IDP group:

Unity, Mayiendit



Female  
Male

### Mobility (IDPs)

Date of arrival of first IDP group: 2017-04-08

Date of arrival of last IDP group: 2017-06-07

Have the IDPs been displaced previously? Yes

Three main reasons preventing the majority of IDPs from returning:

Accessibility, Lack of food, House damaged/destroyed

### Mobility (returnees)

Date of return of first returnee group: 2017-04-08

Date of return of last returnee group: 2019-05-30

Are there people displaced from this village / neighbourhood who have not returned yet? Yes

### Special needs

No. pregnant women: 12

No. breastfeeding mothers: 0

Total number of individuals with special needs: 29

Special needs include pregnant and breastfeeding women, separated, orphaned and unaccompanied children, persons with mental or physical disabilities, persons with chronic diseases or serious medical conditions and old people without caregivers.

### Protection

Main security provider in the village / neighbourhood: Community Leaders

### Health

Most common concern: Malaria

Main provider: NA

### Education

Type of facility: Temporary Learning Spaces

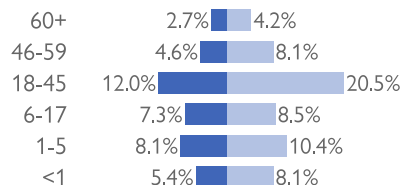
Availability of learning supplies: Yes

Availability of teachers: Yes

## No. returnees: 259

Households: 37

Reason for displacement: Conflict



Female  
Male



Distance from main water source

**>20 min walking**

Water fit for human drinking

**Yes**

People feel safe collecting water

**Yes**



% collapsed or in danger of shelters\*

**25-50%**

Average occupants

**7+**

Market access (NFIs)

**Yes**



Conditions of most latrines

**Unknown  
Not reported**

Evidence of open defecation

**Yes**

Hygiene promotion campaign

**No**



Access to food

**Yes onsite**

Frequency of food assistance

**Once a month**

Market access (food)

**No**



Separate male / female latrines

**Unknown  
Not reported**

Toilets / bathrooms lock from inside

**Unknown  
Not reported**

Lighting around all toilets / bathrooms

**Unknown  
Not reported**



Access to health facility

**No**

Distance from health facility

**Unknown  
Not reported**

Exclusion from health services

**Unknown  
Not reported**



Security provided at location

**Yes**

Conflict-related incidents

**No**

Areas avoided by women / girls

**No**



Access to primary education

**Yes**

Distance to nearest education facility

**3-5 km**

% children attending primary education

**<25%**

\*The share of collapsed and in danger of collapse shelters in the figure above refers to IDP/returnee shelters only.

## WASH

Connections to functioning pipelines: No

Main water purification method: Tablets

Main water source for cooking / washing: Protected well

Main water source for drinking: Protected well

No. functioning boreholes: 1 Non-functioning: 0

Complaints about drinking water quality: No

Main problem with water: NA

Type of toilet: Open defecation No. garbage disposal points: 2

Main garbage disposal method: No waste disposal Is solid waste a problem? Yes

## Shelter / NFIs

Main shelter type: Temporary shelter (Rakooba)

Shelter materials available in nature: Poles, Rope, Grass

Shelter mat. available from local market: Poles, Rope, Grass

Three most needed NFIs:

Emergency shelter kits, Hygiene kits, Mosquito nets

## Food

Groups struggling most with food access: IDPs, Returnees, Host community

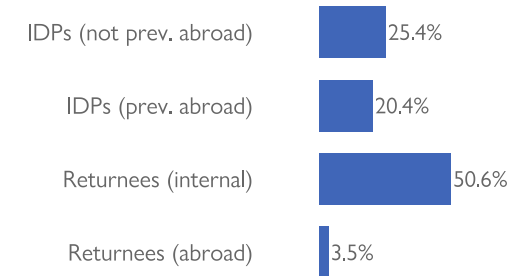
Main source of food: Food assistance

Reason for lack of market access: Distance

# Thomg



Location SSID: ssid\_SS0605\_0066  
 Postcode: SS060508  
 Accessibility: Accessible by foot  
 Community Leader: Yes  
 Registration: Yes, paper-based  
 Who is being registered: IDPs and returnees



## No. IDPs: 184

Households: 18

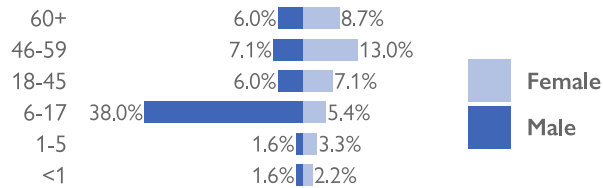
Reason for displacement: Conflict

Origin of largest IDP group:

Unity, Mayiendit

Origin of 2<sup>nd</sup> largest IDP group:

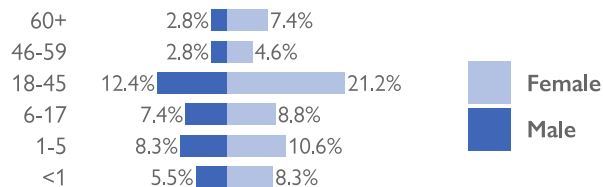
NA, NA



## No. returnees: 217

Households: 32

Reason for displacement: Conflict



### Mobility (IDPs)

Date of arrival of first IDP group: 2017-11-12

Date of arrival of last IDP group: 2018-04-10

Have the IDPs been displaced previously? Yes

Three main reasons preventing the majority of IDPs from returning:

Lack of food, House damaged/destroyed, Lack of safety

### Mobility (returnees)

Date of return of first returnee group: 2017-11-12

Date of return of last returnee group: NA

Are there people displaced from this village / neighbourhood who have not returned yet? Yes

### Special needs

No. pregnant women: 10

No. breastfeeding mothers: 12

Total number of individuals with special needs: 48

Special needs include pregnant and breastfeeding women, separated, orphaned and unaccompanied children, persons with mental or physical disabilities, persons with chronic diseases or serious medical conditions and old people without caregivers.

### Protection

Main security provider in the village / neighbourhood: Community Leaders

### Health

Most common concern: Malaria

Main provider: NGO/INGO

### Education

Type of facility: Temporary Learning Spaces

Availability of learning supplies: Yes

Availability of teachers: Yes



Distance from main water source

**<20 min walking**

Water fit for human drinking

**Unknown  
Not reported**

People feel safe collecting water

**Yes**



Conditions of most latrines

**Unknown  
Not reported**

Evidence of open defecation

**Yes**

Hygiene promotion campaign

**Yes**



Separate male / female latrines

**Unknown  
Not reported**

Toilets / bathrooms lock from inside

**Unknown  
Not reported**

Lighting around all toilets / bathrooms

**Unknown  
Not reported**



Security provided at location

**Yes**

Conflict-related incidents

**No**

Areas avoided by women / girls

**Yes**



% collapsed or in danger of shelters\*

**Unknown  
Not reported**

Average occupants

**Unknown  
Not reported**

Market access (NFIs)

**No**



Access to food

**Yes onsite**

Frequency of food assistance

**Unknown  
Not reported**

Market access (food)

**Yes**



Access to health facility

**Yes**

Distance from health facility

**On-site (>3 km)**

Exclusion from health services

**None**



Access to primary education

**Yes**

Distance to nearest education facility

**3-5 km**

% children attending primary education

**25-50%**

\*The share of collapsed and in danger of collapse shelters in the figure above refers to IDP/returnee shelters only.

## WASH

Connections to functioning pipelines: No

Main water purification method: Tablets

Main water source for cooking / washing: Hand Pumps

Main water source for drinking: Lake/river

No. functioning boreholes: 0

Non-functioning: 0

Complaints about drinking water quality: Yes

Main problem with water: Odor/smell

Type of toilet: Open defecation

No. garbage disposal points: 0

Main garbage disposal method: Garbage pit

Is solid waste a problem? No

## Shelter / NFIs

Main shelter type: Temporary shelter (Rakooba)

Shelter materials available in nature: Poles, Rope, Grass

Shelter mat. available from local market: Poles, Rope, Grass

Three most needed NFIs:

Emergency shelter kits, Kitchen sets, Bedding sets

## Food

Groups struggling most with food access: IDPs, Returnees, Host community

Main source of food: Cultivation/Sale of livestock

Reason for lack of market access: NA

# Wang Koang



Location SSID: ssid\_SS0605\_0063

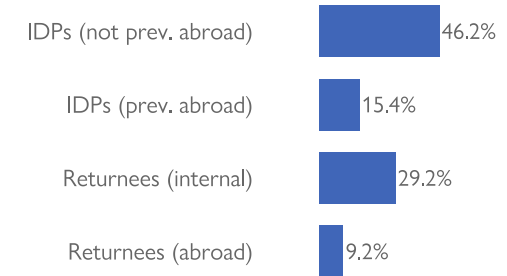
Postcode: SS060508

Accessibility: Accessible by foot

Community Leader: Yes

Registration: Yes, biometric

Who is being registered: IDPs, returnees and host community



## No. IDPs: 280

Households: 40

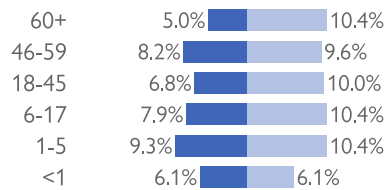
Reason for displacement: Conflict

Origin of largest IDP group:

Unity, Mayiendit

Origin of 2<sup>nd</sup> largest IDP group:

Unity, Mayiendit



Female  
Male

### Mobility (IDPs)

Date of arrival of first IDP group: 2017-11-19

Date of arrival of last IDP group: 2019-03-02

Have the IDPs been displaced previously? Yes

Three main reasons preventing the majority of IDPs from returning:

Accessibility, Lack of food, House damaged/destroyed

### Mobility (returnees)

Date of return of first returnee group: 2017-11-19

Date of return of last returnee group: 2019-03-02

Are there people displaced from this village / neighbourhood who have not returned yet? Yes

### Special needs

No. pregnant women: 18

No. breastfeeding mothers: 0

Total number of individuals with special needs: 50

Special needs include pregnant and breastfeeding women, separated, orphaned and unaccompanied children, persons with mental or physical disabilities, persons with chronic diseases or serious medical conditions and old people without caregivers.

### Protection

Main security provider in the village / neighbourhood: Community Leaders

### Health

Most common concern: Malaria

Main provider: NGO/INGO

### Education

Type of facility: Formal Primary Education

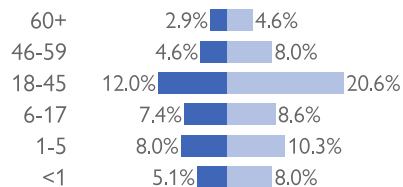
Availability of learning supplies: Yes

Availability of teachers: Yes

## No. returnees: 175

Households: 25

Reason for displacement: Conflict



Female  
Male



Distance from main water source

**>20 min walking**

Water fit for human drinking

**No**

People feel safe collecting water

**Yes**



% collapsed or in danger of shelters\*

**10-25%**

Average occupants

**1-4**

Market access (NFIs)

**No**



Conditions of most latrines

**Unknown  
Not reported**

Evidence of open defecation

**Yes**

Hygiene promotion campaign

**Yes**



Access to food

**Yes onsite**

Frequency of food assistance

**Once a month**

Market access (food)

**No**



Separate male / female latrines

**Unknown  
Not reported**

Toilets / bathrooms lock from inside

**Unknown  
Not reported**

Lighting around all toilets / bathrooms

**Unknown  
Not reported**



Access to health facility

**Yes**

Distance from health facility

**On-site (<3 km)**

Exclusion from health services

**None**



Security provided at location

**Yes**

Conflict-related incidents

**No**

Areas avoided by women / girls

**No**



Access to primary education

**Yes**

Distance to nearest education facility

**1-2 km**

% children attending primary education

**<25%**

\*The share of collapsed and in danger of collapse shelters in the figure above refers to IDP/returnee shelters only.

## WASH

Connections to functioning pipelines: No  
Main water purification method: None  
Main water source for cooking / washing: Surface water  
Main water source for drinking: Surface water  
No. functioning boreholes: 0  
Complaints about drinking water quality: No  
Main problem with water: NA  
Type of toilet: Open defecation  
Main garbage disposal method: Burning

Non-functioning: 1  
No. garbage disposal points: 1  
Is solid waste a problem? No

## Shelter / NFIs

Main shelter type: Temporary shelter (Rakooba)  
Shelter materials available in nature: Poles, Rope, Grass  
Shelter mat. available from local market: Poles, Rope, Grass  
Three most needed NFIs:  
Emergency shelter kits, Kitchen sets, Mosquito nets

## Food

Groups struggling most with food access: IDPs, Returnees, Host community  
Main source of food: Food assistance  
Reason for lack of market access: Distance



# Zornyiet



Location SSID: ssid\_SS0605\_0065

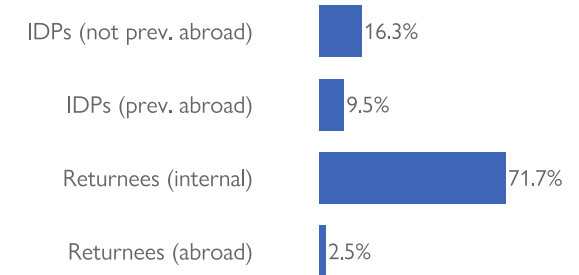
Postcode: SS060508

Accessibility: Accessible by foot

Community Leader: Yes

Registration: Yes, paper-based

Who is being registered: IDPs, returnees and host community



## No. IDPs: 73

Households: 11

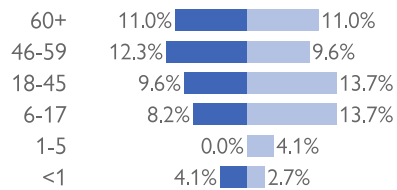
Reason for displacement: Conflict

Origin of largest IDP group:

Unity, Mayiendit

Origin of 2<sup>nd</sup> largest IDP group:

Unity, Mayiendit



Female  
Male

### Mobility (IDPs)

Date of arrival of first IDP group: 2018-03-02

Date of arrival of last IDP group: 2019-01-12

Have the IDPs been displaced previously? Yes

Three main reasons preventing the majority of IDPs from returning:

Accessibility, Lack of food, House damaged/destroyed

### Mobility (returnees)

Date of return of first returnee group: 2017-03-02

Date of return of last returnee group: 2019-01-12

Are there people displaced from this village / neighbourhood who have not returned yet? Yes

### Special needs

No. pregnant women: 10

No. breastfeeding mothers: 10

Total number of individuals with special needs: 62

Special needs include pregnant and breastfeeding women, separated, orphaned and unaccompanied children, persons with mental or physical disabilities, persons with chronic diseases or serious medical conditions and old people without caregivers.

### Protection

Main security provider in the village / neighbourhood: Community Leaders

### Health

Most common concern: Malaria

Main provider: NA

### Education

Type of facility: Temporary Learning Spaces

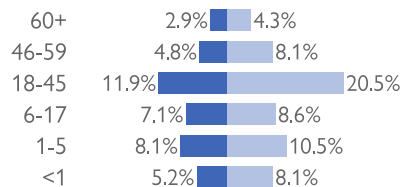
Availability of learning supplies: Yes

Availability of teachers: Yes

## No. returnees: 210

Households: 30

Reason for displacement: Conflict



Female  
Male



Distance from main water source

**>20 min walking**

Water fit for human drinking

**No**

People feel safe collecting water

**No**



% collapsed or in danger of shelters\*

**>75%**

Average occupants

**5-6**

Market access (NFIs)

**No**



Conditions of most latrines

**Unknown  
Not reported**

Evidence of open defecation

**Yes**

Hygiene promotion campaign

**No**



Access to food

**Yes onsite**

Frequency of food assistance

**Once a month**

Market access (food)

**No**



Separate male / female latrines

**Unknown  
Not reported**

Toilets / bathrooms lock from inside

**Unknown  
Not reported**

Lighting around all toilets / bathrooms

**Unknown  
Not reported**



Access to health facility

**No**

Distance from health facility

**Unknown  
Not reported**

Exclusion from health services

**Unknown  
Not reported**



Security provided at location

**Yes**

Conflict-related incidents

**Yes**

Areas avoided by women / girls

**No**



Access to primary education

**Yes**

Distance to nearest education facility

**3-5 km**

% children attending primary education

**25-50%**

\*The share of collapsed and in danger of collapse shelters in the figure above refers to IDP/returnee shelters only.

## WASH

Connections to functioning pipelines:	No
Main water purification method:	Boiling
Main water source for cooking / washing:	Protected well
Main water source for drinking:	Protected well
No. functioning boreholes:	1
	Non-functioning: 0
Complaints about drinking water quality:	Yes
Main problem with water:	Insufficient amount
Type of toilet:	Open defecation
	No. garbage disposal points: 0
Main garbage disposal method:	No waste disposal
	Is solid waste a problem? Yes

## Shelter / NFIs

Main shelter type:	NA
Shelter materials available in nature:	Poles, Rope, Grass
Shelter mat. available from local market:	Poles, Rope, Grass
Three most needed NFIs:	Emergency shelter kits, Hygiene kits, Mosquito nets

## Food

Groups struggling most with food access:	IDPs, Returnees, Host community
Main source of food:	Food assistance
Reason for lack of market access:	Distance