



# Mobility Tracking Round 6

Village / Neighbourhood Assessment Profiles

*Northern Bahr El Ghazal*

June 2019



Funded by  
European Union  
Civil Protection and  
Humanitarian Aid



**USAID**  
FROM THE AMERICAN PEOPLE

## Table of Contents

<b>Aweil Centre</b> .....	<b>1</b>	<i>Mangok</i>		<i>Nyieth</i>	
<i>Achanna</i>		Mamer	45	Rainy Makuech	93
Ababa	1	Mangok	47	<i>Nyoc Awany</i>	
<i>Aroyo</i>		Riang Mol	49	Mayom Lach	95
Aroyo	3	<i>Wunlang</i>		<i>Panthou</i>	
Longwurkej	5	Manyiel	51	Rum Riang	97
<i>Awada</i>		<i>Yargot</i>		<i>Tarweng</i>	
Awada	7	Garan	53	Makuei Alel	99
<i>Awulic</i>		Mabuk Agiu Area	55	<i>Tiaraliet</i>	
Awulic	9	Warlang Garam	57	Majak	101
Mayom Lual	11	Yargot	59	<i>Watmuok</i>	
<i>Barmayen</i>		<b>Aweil North</b> .....	<b>61</b>	Watmuok	103
Alok	13	<i>Ariath</i>		<b>Aweil West</b> .....	<b>105</b>
Baau	15	Abyei Mou Duok	61	<i>Achana</i>	
Barmayen	17	Hai Jadit	63	Achana	105
Panjab	19	Majok Ding Wol	65	<i>Aweil Town</i>	
Waraneer	21	Riang Ajawak Area	67	Maper Akot	107
<i>Chel South</i>		<i>Malual Centre</i>		Mudria Aweil Town	109
Luangather	23	Majak Kar	69	<i>Ayat Center</i>	
Makuach	25	Manger Akot	71	Akuang	111
<i>Nyalath</i>		Manger Akot Site	73	Mangar Lual	113
Nyalath	27	<i>Malual East</i>		Mayuon	115
<b>Aweil East</b> .....	<b>29</b>	Jaac	75	<i>Ayat East</i>	
<i>Baac</i>		Maper Dut Thou	77	Lith Dut	117
Gok Deng	29	Mayen Ulem	79	Majok Adim	119
Rumaker	31	<i>Malual North</i>		Waralel	121
<i>Madhol</i>		Marol Tiit	81	<i>Ayat West</i>	
Madhoh	33	Mayom Wol	83	Nyinbuoli Village	123
Majok Yithiou	35	Riang Anei	85	<i>Gomjuer Centre</i>	
War Ayen	37	<i>Malual West</i>		Anoui	125
<i>Malual Bai</i>		Mayom Angok	87	Navasha	127
Mathiang	39	<b>Aweil South</b> .....	<b>89</b>	Referendom	129
<i>Mangar Tong 1</i>		<i>Ayai</i>		<i>Gomjuer East</i>	
Both Yar	41	Ayai	89	New Site	131
Kan Ajak	43	<i>Gakrol</i>		Wed Wil	133
		Malook Lak	91		

*Gomjuer West*

Anyop Juong 135

Chelkou 137

Pantit 139

*Mariam East*

Maduany 141

Rumtit 143

*Mariam West*

Benben 145

Udhum 147

# Ababa



Location SSID: ssid\_SS0501\_0010

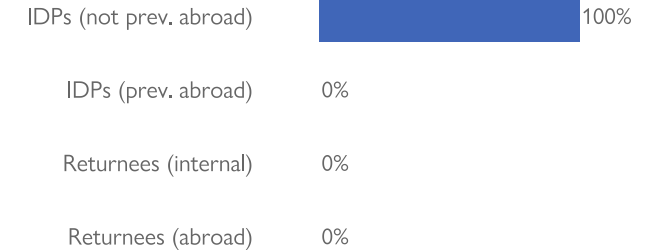
Postcode: SS050102

Accessibility: Accessible by car

Community Leader: Yes

Registration: No

Who is being registered: NA



**No. IDPs: 43**

**Households: 10**

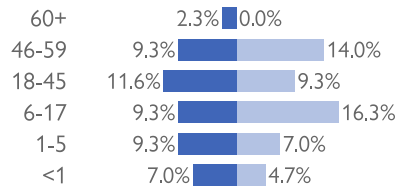
Reason for displacement: Conflict

Origin of largest IDP group:

Northern Bahr El Ghazal, Aweil Centre

Origin of 2<sup>nd</sup> largest IDP group:

NA, NA



Female  
Male

**No. returnees: 0**

**Households: 0**

Reason for displacement: NA

## Mobility (IDPs)

Date of arrival of first IDP group: 2016-05-13

Date of arrival of last IDP group: 2017-08-20

Have the IDPs been displaced previously? Yes

Three main reasons preventing the majority of IDPs from returning:

Accessibility, Lack of food, Basic infrastructures damaged/flooded

## Mobility (returnees)

Date of return of first returnee group: NA

Date of return of last returnee group: NA

Are there people displaced from this village / neighbourhood who have not returned yet? No

## Special needs

No. pregnant women: 2

No. breastfeeding mothers: 4

Total number of individuals with special needs: 19

Special needs include pregnant and breastfeeding women, separated, orphaned and unaccompanied children, persons with mental or physical disabilities, persons with chronic diseases or serious medical conditions and old people without caregivers.

## Protection

Main security provider in the village / neighbourhood: Self Organized

## Health

Most common concern: Malaria

Main provider: Government

## Education

Type of facility: Formal Primary Education

Availability of learning supplies: Yes

Availability of teachers: Yes





Distance from main water source

**<20 min walking**

Water fit for human drinking

**No**

People feel safe collecting water

**Yes**



Conditions of most latrines

**Unknown  
Not reported**

Evidence of open defecation

**Yes**

Hygiene promotion campaign

**No**



Separate male / female latrines

**Unknown  
Not reported**

Toilets / bathrooms lock from inside

**Unknown  
Not reported**

Lighting around all toilets / bathrooms

**Unknown  
Not reported**



Security provided at location

**Yes**

Conflict-related incidents

**No**

Areas avoided by women / girls

**No**



% collapsed or in danger of shelters\*

**Unknown  
Not reported**

Average occupants

**Unknown  
Not reported**

Market access (NFIs)

**No**



Access to food

**Yes onsite**

Frequency of food assistance

**Unknown  
Not reported**

Market access (food)

**Yes**



Access to health facility

**Yes**

Distance from health facility

**Mobile clinic / HEW**

Exclusion from health services

**None**



Access to primary education

**Yes**

Distance to nearest education facility

**3-5 km**

% children attending primary education

**25-50%**

\*The share of collapsed and in danger of collapse shelters in the figure above refers to IDP/returnee shelters only.

## WASH

Connections to functioning pipelines: No

Main water purification method: None

Main water source for cooking / washing: Hand Pumps

Main water source for drinking: Hand Pumps

No. functioning boreholes: 1

Non-functioning: 0

Complaints about drinking water quality: No

Main problem with water: NA

Type of toilet: Open defecation

No. garbage disposal points: 0

Main garbage disposal method: Burning

Is solid waste a problem? No

## Shelter / NFIs

Main shelter type: Tukul

Shelter materials available in nature: Poles, Rope, Grass

Shelter mat. available from local market: Poles, Rope, Grass

Three most needed NFIs:

Emergency shelter kits, Kitchen sets, Mosquito nets

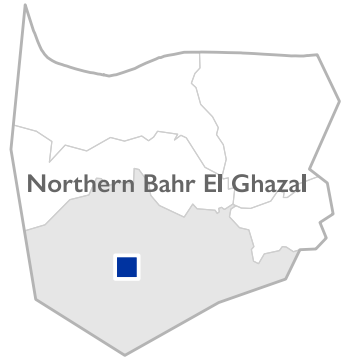
## Food

Groups struggling most with food access: IDPs, Host community

Main source of food: Cultivation/Sale of livestock

Reason for lack of market access: NA

# Aroyo



Location SSID: ssid\_SS0501\_0013

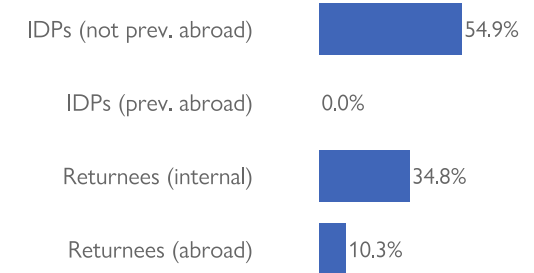
Postcode: SS050103

Accessibility: Accessible by other means of transport

Community Leader: Yes

Registration: Yes, paper-based

Who is being registered: IDPs, returnees and host community



## No. IDPs: 150

Households: 45

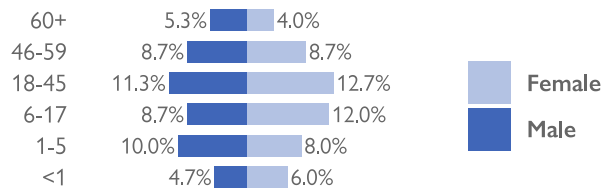
Reason for displacement: Conflict

Origin of largest IDP group:

Northern Bahr El Ghazal, Aweil West

Origin of 2<sup>nd</sup> largest IDP group:

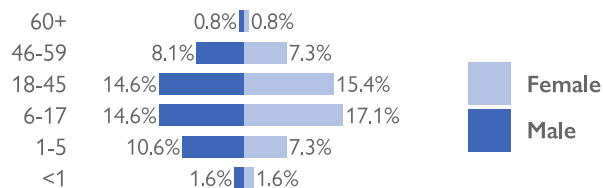
Northern Bahr El Ghazal, Aweil West



## No. returnees: 123

Households: 32

Reason for displacement: Communal Clashes



### Mobility (IDPs)

Date of arrival of first IDP group: 2014-02-06

Date of arrival of last IDP group: 2015-03-24

Have the IDPs been displaced previously? Yes

Three main reasons preventing the majority of IDPs from returning:

Accessibility, Lack of food, House damaged/destroyed

### Mobility (returnees)

Date of return of first returnee group: 2014-04-10

Date of return of last returnee group: 2016-08-01

Are there people displaced from this village / neighbourhood who have not returned yet? Yes

### Special needs

No. pregnant women: 10

No. breastfeeding mothers: 15

Total number of individuals with special needs: 149

Special needs include pregnant and breastfeeding women, separated, orphaned and unaccompanied children, persons with mental or physical disabilities, persons with chronic diseases or serious medical conditions and old people without caregivers.

### Protection

Main security provider in the village / neighbourhood: Police militia

### Health

Most common concern: Malaria

Main provider: Government

### Education

Type of facility: Formal Primary Education

Availability of learning supplies: No

Availability of teachers: Yes



Distance from main water source

**>20 min walking**

Water fit for human drinking

**No**

People feel safe collecting water

**No**



% collapsed or in danger of shelters\*

**Unknown  
Not reported**

Average occupants

**Unknown  
Not reported**

Market access (NFIs)

**No**



Conditions of most latrines

**Unknown  
Not reported**

Evidence of open defecation

**Yes**

Hygiene promotion campaign

**No**



Access to food

**Yes offsite**

Frequency of food assistance

**Unknown  
Not reported**

Market access (food)

**Yes**



Separate male / female latrines

**Unknown  
Not reported**

Toilets / bathrooms lock from inside

**Unknown  
Not reported**

Lighting around all toilets / bathrooms

**Unknown  
Not reported**



Access to health facility

**Yes**

Distance from health facility

**Mobile clinic / HEW**

Exclusion from health services

**None**



Security provided at location

**Yes**

Conflict-related incidents

**No**

Areas avoided by women / girls

**No**



Access to primary education

**Yes**

Distance to nearest education facility

**1-2 km**

% children attending primary education

**<25%**

\*The share of collapsed and in danger of collapse shelters in the figure above refers to IDP/returnee shelters only.

## WASH

Connections to functioning pipelines: No  
Main water purification method: None  
Main water source for cooking / washing: Hand Pumps  
Main water source for drinking: Hand Pumps  
No. functioning boreholes: 5  
Complaints about drinking water quality: Yes  
Main problem with water: Long queue  
Type of toilet: Open defecation  
Main garbage disposal method: Unknown

Non-functioning: 2

No. garbage disposal points: 4

Is solid waste a problem? Yes

## Shelter / NFIs

Main shelter type: Tukul  
Shelter materials available in nature: Poles, Bamboo  
Shelter mat. available from local market: Poles, Grass  
Three most needed NFIs:  
Kitchen sets, Bedding sets, Adult Clothing

## Food

Groups struggling most with food access: IDPs, Returnees, Host community  
Main source of food: Bought with cash from market  
Reason for lack of market access: NA

# Longwurkej



Location SSID: ssid\_SS0501\_0020

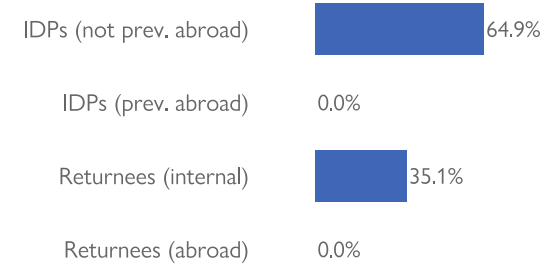
Postcode: SS050103

Accessibility: Accessible by other means of transport

Community Leader: Yes

Registration: Yes, paper-based

Who is being registered: IDPs, returnees and host community



## No. IDPs: 96

Households: 18

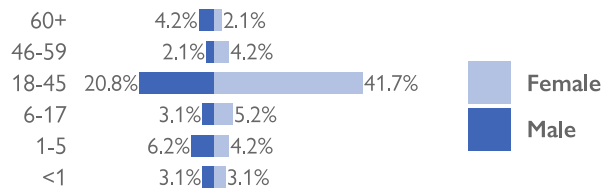
Reason for displacement: Conflict

Origin of largest IDP group:

Northern Bahr El Ghazal, Aweil Centre

Origin of 2<sup>nd</sup> largest IDP group:

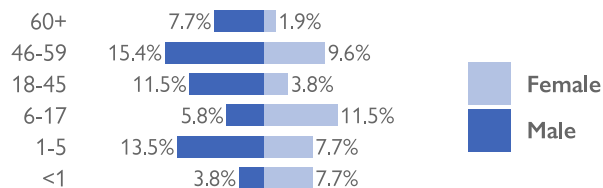
NA, NA



## No. returnees: 52

Households: 16

Reason for displacement: Communal Clashes



### Mobility (IDPs)

Date of arrival of first IDP group: 2014-02-07

Date of arrival of last IDP group: 2015-03-25

Have the IDPs been displaced previously? Yes

Three main reasons preventing the majority of IDPs from returning:

Accessibility, House damaged/destroyed, Lack of safety

### Mobility (returnees)

Date of return of first returnee group: 2015-05-11

Date of return of last returnee group: 2016-09-02

Are there people displaced from this village / neighbourhood who have not returned yet? Yes

### Special needs

No. pregnant women: 10

No. breastfeeding mothers: 8

Total number of individuals with special needs: 104

Special needs include pregnant and breastfeeding women, separated, orphaned and unaccompanied children, persons with mental or physical disabilities, persons with chronic diseases or serious medical conditions and old people without caregivers.

### Protection

Main security provider in the village / neighbourhood: Police militia

### Health

Most common concern: Complicated Pregnancy

Main provider: Local Clinic

### Education

Type of facility: Formal Primary Education

Availability of learning supplies: Yes

Availability of teachers: Yes



Distance from main water source

**>20 min walking**

Water fit for human drinking

**Yes**

People feel safe collecting water

**No**



% collapsed or in danger of shelters\*

**25-50%**

Average occupants

**1-4**

Market access (NFIs)

**Yes**



Conditions of most latrines

**Unknown  
Not reported**

Evidence of open defecation

**Yes**

Hygiene promotion campaign

**No**



Access to food

**Yes offsite**

Frequency of food assistance

**Unknown  
Not reported**

Market access (food)

**Yes**



Separate male / female latrines

**Unknown  
Not reported**

Toilets / bathrooms lock from inside

**Unknown  
Not reported**

Lighting around all toilets / bathrooms

**Unknown  
Not reported**



Access to health facility

**Yes**

Distance from health facility

**Off-site (<3 km)**

Exclusion from health services

**None**



Security provided at location

**Yes**

Conflict-related incidents

**Yes**

Areas avoided by women / girls

**Yes**



Access to primary education

**Yes**

Distance to nearest education facility

**3-5 km**

% children attending primary education

**<25%**

\*The share of collapsed and in danger of collapse shelters in the figure above refers to IDP/returnee shelters only.

## WASH

Connections to functioning pipelines: Yes

Main water purification method: Boiling

Main water source for cooking / washing: Hand Pumps

Main water source for drinking: Hand Pumps

No. functioning boreholes: 2

Non-functioning: 1

Complaints about drinking water quality: Yes

Main problem with water: Long queue

Type of toilet: Open defecation

No. garbage disposal points: 0

Main garbage disposal method: No waste disposal

Is solid waste a problem? Yes

## Shelter / NFIs

Main shelter type: Tukul

Shelter materials available in nature: Poles, Rope, Grass

Shelter mat. available from local market: Poles, Rope, Grass

Three most needed NFIs:

Kitchen sets, Bedding sets, Mosquito nets

## Food

Groups struggling most with food access: IDPs, Returnees, Host community

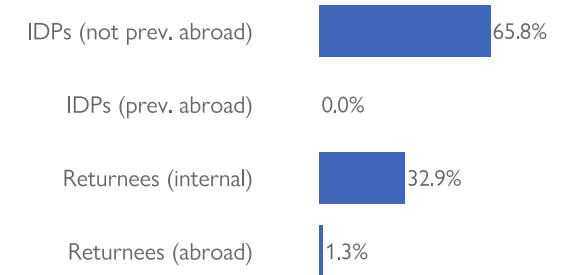
Main source of food: Cultivation/Sale of livestock

Reason for lack of market access: NA

# Awada



Location SSID: ssid\_SS0501\_0014  
 Postcode: SS050104  
 Accessibility: Accessible by foot  
 Community Leader: Yes  
 Registration: Yes, biometric  
 Who is being registered: IDPs only



## No. IDPs: 100

Households: 20

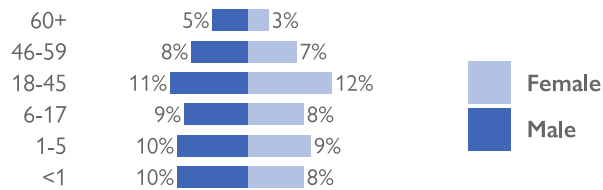
Reason for displacement: Conflict

Origin of largest IDP group:

Western Bahr El Ghazal, Raja

Origin of 2<sup>nd</sup> largest IDP group:

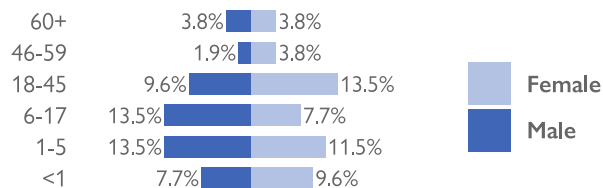
Western Bahr El Ghazal, Raja



## No. returnees: 52

Households: 11

Reason for displacement: Conflict



### Mobility (IDPs)

Date of arrival of first IDP group: 2016-04-13

Date of arrival of last IDP group: 2018-10-16

Have the IDPs been displaced previously? Unknown

Three main reasons preventing the majority of IDPs from returning:

Accessibility, Lack of food, House damaged/destroyed

### Mobility (returnees)

Date of return of first returnee group: 2016-04-13

Date of return of last returnee group: 2018-10-14

Are there people displaced from this village / neighbourhood who have not returned yet? Yes

### Special needs

No. pregnant women: 7

No. breastfeeding mothers: 6

Total number of individuals with special needs: 123

Special needs include pregnant and breastfeeding women, separated, orphaned and unaccompanied children, persons with mental or physical disabilities, persons with chronic diseases or serious medical conditions and old people without caregivers.

### Protection

Main security provider in the village / neighbourhood: Local Authorities

### Health

Most common concern: Malaria

Main provider: Government

### Education

Type of facility: Formal Primary Education

Availability of learning supplies: Yes

Availability of teachers: Yes



Distance from main water source

**<20 min walking**

Water fit for human drinking

**No**

People feel safe collecting water

**Yes**



Conditions of most latrines

**Unknown  
Not reported**

Evidence of open defecation

**Yes**

Hygiene promotion campaign

**No**



Separate male / female latrines

**Unknown  
Not reported**

Toilets / bathrooms lock from inside

**Unknown  
Not reported**

Lighting around all toilets / bathrooms

**Unknown  
Not reported**



Security provided at location

**Yes**

Conflict-related incidents

**No**

Areas avoided by women / girls

**Yes**



% collapsed or in danger of shelters\*

**Unknown  
Not reported**

Average occupants

**Unknown  
Not reported**

Market access (NFIs)

**Yes**



Access to food

**Yes offsite**

Frequency of food assistance

**Unknown  
Not reported**

Market access (food)

**Yes**



Access to health facility

**Yes**

Distance from health facility

**On-site (>3 km)**

Exclusion from health services

**None**



Access to primary education

**Yes**

Distance to nearest education facility

**1-2 km**

% children attending primary education

**<25%**

\*The share of collapsed and in danger of collapse shelters in the figure above refers to IDP/returnee shelters only.

## WASH

Connections to functioning pipelines: No

Main water purification method: None

Main water source for cooking / washing: Hand Pumps

Main water source for drinking: Hand Pumps

No. functioning boreholes: 5

Non-functioning: 3

Complaints about drinking water quality: Yes

Main problem with water: Long queue

Type of toilet: Open defecation

No. garbage disposal points: 0

Main garbage disposal method: Unknown

Is solid waste a problem? Yes

## Shelter / NFIs

Main shelter type: Temporary shelter (Rakooba)

Shelter materials available in nature: Poles, Bamboo, Grass

Shelter mat. available from local market: Poles, Rope, Grass

Three most needed NFIs:

Bedding sets, Hygiene kits, Mosquito nets

## Food

Groups struggling most with food access: IDPs, Returnees, Host community

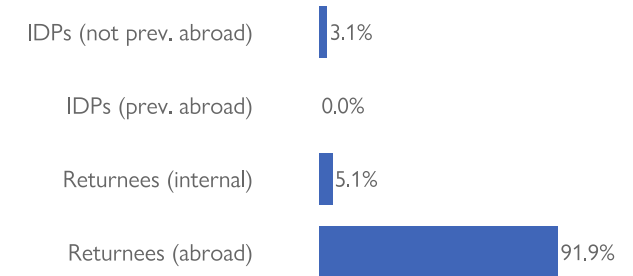
Main source of food: Bought with cash from market

Reason for lack of market access: NA

# Awulic



Location SSID: ssid\_SS0501\_0015  
 Postcode: SS050105  
 Accessibility: Accessible by other means of transport  
 Community Leader: Yes  
 Registration: No  
 Who is being registered: NA

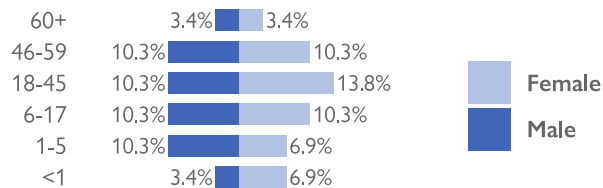


## No. IDPs: 29

Households: 5

Reason for displacement: Communal Clashes

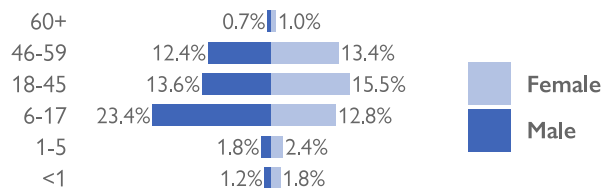
Origin of largest IDP group:  
 Western Bahr El Ghazal, Wau  
 Origin of 2<sup>nd</sup> largest IDP group:  
 Western Bahr El Ghazal, Wau



## No. returnees: 920

Households: 256

Reason for displacement: Conflict



### Mobility (IDPs)

Date of arrival of first IDP group: 2015-12-10  
 Date of arrival of last IDP group: 2017-02-06

Have the IDPs been displaced previously? No

Three main reasons preventing the majority of IDPs from returning:

Lack of food, House damaged/destroyed, Lack of safety

### Mobility (returnees)

Date of return of first returnee group: 2014-03-14  
 Date of return of last returnee group: 2016-05-03

Are there people displaced from this village / neighbourhood who have not returned yet? Yes

### Special needs

No. pregnant women: 4  
 No. breastfeeding mothers: 4

Total number of individuals with special needs: 99

Special needs include pregnant and breastfeeding women, separated, orphaned and unaccompanied children, persons with mental or physical disabilities, persons with chronic diseases or serious medical conditions and old people without caregivers.

### Protection

Main security provider in the village / neighbourhood: Police militia

### Health

Most common concern: Skin disease  
 Main provider: Government

### Education

Type of facility: Formal Primary Education  
 Availability of learning supplies: No  
 Availability of teachers: Yes





Distance from main water source

>20 min walking

Water fit for human drinking

Yes

People feel safe collecting water

No



% collapsed or in danger of shelters\*

Unknown  
Not reported

Average occupants

Unknown  
Not reported

Market access (NFIs)

Yes



Conditions of most latrines

Not so good

Evidence of open defecation

Yes

Hygiene promotion campaign

No



Access to food

Yes offsite

Frequency of food assistance

Unknown  
Not reported

Market access (food)

No



Separate male / female latrines

No

Toilets / bathrooms lock from inside

No

Lighting around all toilets / bathrooms

No



Access to health facility

Yes

Distance from health facility

Mobile clinic / HEW

Exclusion from health services

Returnees



Security provided at location

Yes

Conflict-related incidents

No

Areas avoided by women / girls

No



Access to primary education

Yes

Distance to nearest education facility

1-2 km

% children attending primary education

25-50%

\*The share of collapsed and in danger of collapse shelters in the figure above refers to IDP/returnee shelters only.

## WASH

Connections to functioning pipelines: No  
Main water purification method: None  
Main water source for cooking / washing: Hand Pumps  
Main water source for drinking: Ponds/canals  
No. functioning boreholes: 4  
Complaints about drinking water quality: No  
Main problem with water: NA  
Type of toilet: Latrines  
Main garbage disposal method: Compost

Non-functioning: 2  
No. garbage disposal points: 4  
Is solid waste a problem? Yes

## Shelter / NFIs

Main shelter type: Tukul  
Shelter materials available in nature: Bamboo, Rope, Grass  
Shelter mat. available from local market: Bamboo, Rope, Grass  
Three most needed NFIs:  
Emergency shelter kits, Kitchen sets, Bedding sets

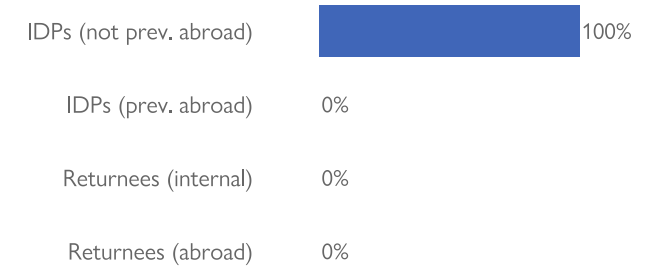
## Food

Groups struggling most with food access: IDPs  
Main source of food: Bought with cash from market  
Reason for lack of market access: Distance

# Mayom Lual



Location SSID: ssid\_SS0501\_0019  
 Postcode: SS050105  
 Accessibility: Accessible by car  
 Community Leader: Yes  
 Registration: Yes, paper-based  
 Who is being registered: IDPs only



## No. IDPs: 133

Households: 49

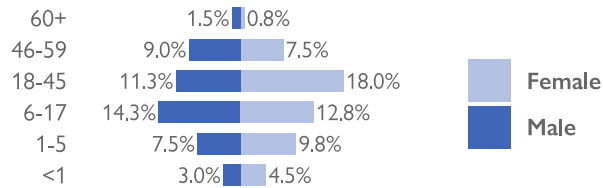
Reason for displacement: Conflict

Origin of largest IDP group:

Northern Bahr El Ghazal, Aweil East

Origin of 2<sup>nd</sup> largest IDP group:

Western Bahr El Ghazal, Wau



## No. returnees: 0

Households: 0

Reason for displacement: NA

### Mobility (IDPs)

Date of arrival of first IDP group: 2014-03-07

Date of arrival of last IDP group: 2015-12-14

Have the IDPs been displaced previously? Yes

Three main reasons preventing the majority of IDPs from returning:

Accessibility, Lack of food, Lack of safety

### Mobility (returnees)

Date of return of first returnee group: NA

Date of return of last returnee group: NA

Are there people displaced from this village / neighbourhood who have not returned yet? No

### Special needs

No. pregnant women: 6

No. breastfeeding mothers: 8

Total number of individuals with special needs: 74

Special needs include pregnant and breastfeeding women, separated, orphaned and unaccompanied children, persons with mental or physical disabilities, persons with chronic diseases or serious medical conditions and old people without caregivers.

### Protection

Main security provider in the village / neighbourhood: NA

### Health

Most common concern: Malaria

Main provider: Government

### Education

Type of facility: Formal Primary Education

Availability of learning supplies: No

Availability of teachers: Yes



Distance from main water source

**>20 min walking**

Water fit for human drinking

**No**

People feel safe collecting water

**No**



% collapsed or in danger of shelters\*

**Unknown  
Not reported**

Average occupants

**Unknown  
Not reported**

Market access (NFIs)

**No**



Conditions of most latrines

**Unknown  
Not reported**

Evidence of open defecation

**Yes**

Hygiene promotion campaign

**No**



Access to food

**Yes offsite**

Frequency of food assistance

**Unknown  
Not reported**

Market access (food)

**No**



Separate male / female latrines

**Unknown  
Not reported**

Toilets / bathrooms lock from inside

**Unknown  
Not reported**

Lighting around all toilets / bathrooms

**Unknown  
Not reported**



Access to health facility

**Yes**

Distance from health facility

**Mobile clinic / HEW**

Exclusion from health services

**None**



Security provided at location

**No**

Conflict-related incidents

**Unknown  
Not reported**

Areas avoided by women / girls

**No**



Access to primary education

**Yes**

Distance to nearest education facility

**3-5 km**

% children attending primary education

**<25%**

\*The share of collapsed and in danger of collapse shelters in the figure above refers to IDP/returnee shelters only.

## WASH

Connections to functioning pipelines: No

Main water purification method: None

Main water source for cooking / washing: Hand Pumps

Main water source for drinking: Hand Pumps

No. functioning boreholes: 2

Non-functioning: 3

Complaints about drinking water quality: Yes

Main problem with water: Too far

Type of toilet: Open defecation

No. garbage disposal points: 0

Main garbage disposal method: No waste disposal

Is solid waste a problem? No

## Shelter / NFIs

Main shelter type: Tukul

Shelter materials available in nature: Bamboo, Rope, Grass

Shelter mat. available from local market: Bamboo, Grass

Three most needed NFIs:

Emergency shelter kits, Bedding sets, Mosquito nets

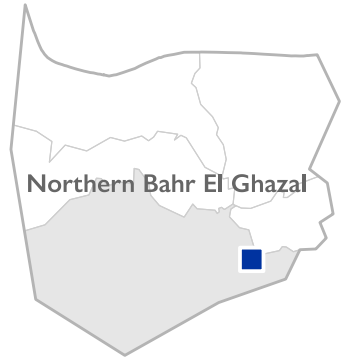
## Food

Groups struggling most with food access: IDPs, Host community

Main source of food: Cultivation/Sale of livestock

Reason for lack of market access: Distance

# Alok



Location SSID: ssid\_SS0501\_0001

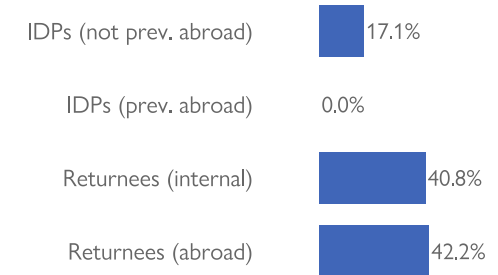
Postcode: SS050106

Accessibility: Accessible by car

Community Leader: Yes

Registration: Yes, paper-based

Who is being registered: IDPs, returnees and host community



## No. IDPs: 110

Households: 24

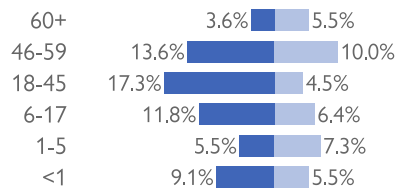
Reason for displacement: Conflict

Origin of largest IDP group:

Western Bahr El Ghazal, Jur River

Origin of 2<sup>nd</sup> largest IDP group:

Northern Bahr El Ghazal, Aweil Centre

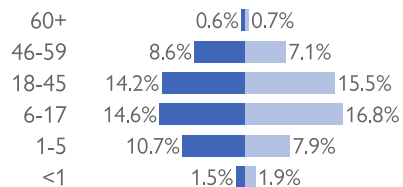


Female  
Male

## No. returnees: 535

Households: 112

Reason for displacement: Conflict



Female  
Male

### Mobility (IDPs)

Date of arrival of first IDP group: 2014-01-01

Date of arrival of last IDP group: 2018-05-07

Have the IDPs been displaced previously? Yes

Three main reasons preventing the majority of IDPs from returning:

Lack of food, House damaged/destroyed, Lack of safety

### Mobility (returnees)

Date of return of first returnee group: 2014-01-01

Date of return of last returnee group: 2018-07-01

Are there people displaced from this village / neighbourhood who have not returned yet? Yes

### Special needs

No. pregnant women: 5

No. breastfeeding mothers: 5

Total number of individuals with special needs: 203

Special needs include pregnant and breastfeeding women, separated, orphaned and unaccompanied children, persons with mental or physical disabilities, persons with chronic diseases or serious medical conditions and old people without caregivers.

### Protection

Main security provider in the village / neighbourhood: Local Authorities

### Health

Most common concern: Malaria

Main provider: NGO/INGO

### Education

Type of facility: Formal Primary Education

Availability of learning supplies: Yes

Availability of teachers: Yes



Distance from main water source

**<20 min walking**

Water fit for human drinking

**Yes**

People feel safe collecting water

**No**



% collapsed or in danger of shelters\*

**Unknown  
Not reported**

Average occupants

**Unknown  
Not reported**

Market access (NFIs)

**Yes**



Conditions of most latrines

**Unknown  
Not reported**

Evidence of open defecation

**Yes**

Hygiene promotion campaign

**No**



Access to food

**Yes onsite**

Frequency of food assistance

**Unknown  
Not reported**

Market access (food)

**Yes**



Separate male / female latrines

**Unknown  
Not reported**

Toilets / bathrooms lock from inside

**Unknown  
Not reported**

Lighting around all toilets / bathrooms

**Unknown  
Not reported**



Access to health facility

**Yes**

Distance from health facility

**On-site (<3 km)**

Exclusion from health services

**Host Community**



Security provided at location

**Yes**

Conflict-related incidents

**Yes**

Areas avoided by women / girls

**No**



Access to primary education

**Yes**

Distance to nearest education facility

**<1 km**

% children attending primary education

**51-75%**

\*The share of collapsed and in danger of collapse shelters in the figure above refers to IDP/returnee shelters only.

## WASH

Connections to functioning pipelines: No

Main water purification method: Boiling

Main water source for cooking / washing: Lake/river

Main water source for drinking: Lake/river

No. functioning boreholes: 2

Non-functioning: 1

Complaints about drinking water quality: Yes

Main problem with water: Taste

Type of toilet: Open defecation

No. garbage disposal points: 0

Main garbage disposal method: No waste disposal

Is solid waste a problem? No

## Shelter / NFIs

Main shelter type: Temporary shelter (Rakooba)

Shelter materials available in nature: Poles, Grass

Shelter mat. available from local market: Poles, Grass

Three most needed NFIs:

Emergency shelter kits, Hygiene kits, Mosquito nets

## Food

Groups struggling most with food access: IDPs, Returnees

Main source of food: Cultivation/Sale of livestock

Reason for lack of market access: NA

# Baau



Location SSID: ssid\_SS0501\_0003

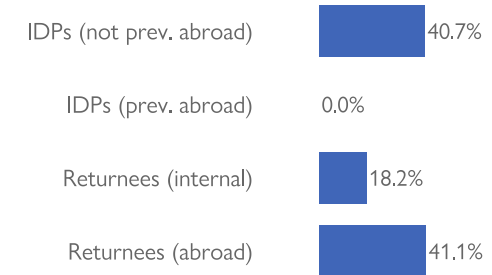
Postcode: SS050106

Accessibility: Accessible by car

Community Leader: Yes

Registration: Yes, paper-based

Who is being registered: IDPs, returnees and host community



## No. IDPs: 641

Households: 128

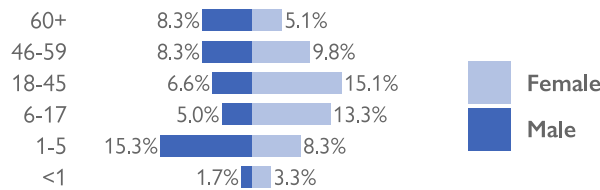
Reason for displacement: Conflict

Origin of largest IDP group:

Western Bahr El Ghazal, Jur River

Origin of 2<sup>nd</sup> largest IDP group:

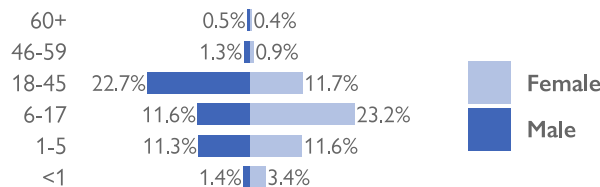
Warrap, Gogrial West



## No. returnees: 934

Households: 181

Reason for displacement: Conflict



### Mobility (IDPs)

Date of arrival of first IDP group: 2014-12-01

Date of arrival of last IDP group: 2018-05-01

Have the IDPs been displaced previously? Yes

Three main reasons preventing the majority of IDPs from returning:

Lack of food, House damaged/destroyed, Lack of safety

### Mobility (returnees)

Date of return of first returnee group: 2014-01-01

Date of return of last returnee group: 2018-07-01

Are there people displaced from this village / neighbourhood who have not returned yet? Yes

### Special needs

No. pregnant women: 8

No. breastfeeding mothers: 20

Total number of individuals with special needs: 361

Special needs include pregnant and breastfeeding women, separated, orphaned and unaccompanied children, persons with mental or physical disabilities, persons with chronic diseases or serious medical conditions and old people without caregivers.

### Protection

Main security provider in the village / neighbourhood: Local Authorities

### Health

Most common concern: Malaria

Main provider: NGO/INGO

### Education

Type of facility: Formal Primary Education

Availability of learning supplies: Yes

Availability of teachers: Yes



Distance from main water source

**>20 min walking**

Water fit for human drinking

**No**

People feel safe collecting water

**No**



% collapsed or in danger of shelters\*

**Unknown  
Not reported**

Average occupants

**Unknown  
Not reported**

Market access (NFIs)

**Yes**



Conditions of most latrines

**Unknown  
Not reported**

Evidence of open defecation

**Yes**

Hygiene promotion campaign

**No**



Access to food

**Yes onsite**

Frequency of food assistance

**Unknown  
Not reported**

Market access (food)

**Yes**



Separate male / female latrines

**Unknown  
Not reported**

Toilets / bathrooms lock from inside

**Unknown  
Not reported**

Lighting around all toilets / bathrooms

**Unknown  
Not reported**



Access to health facility

**Yes**

Distance from health facility

**On-site (<3 km)**

Exclusion from health services

**Host Community**



Security provided at location

**Yes**

Conflict-related incidents

**Yes**

Areas avoided by women / girls

**No**



Access to primary education

**Yes**

Distance to nearest education facility

**3-5 km**

% children attending primary education

**51-75%**

\*The share of collapsed and in danger of collapse shelters in the figure above refers to IDP/returnee shelters only.

## WASH

Connections to functioning pipelines:	No
Main water purification method:	Boiling
Main water source for cooking / washing:	Unprotected well
Main water source for drinking:	Unprotected well
No. functioning boreholes:	0
	Non-functioning: 2
Complaints about drinking water quality:	Yes
Main problem with water:	Too far
Type of toilet:	Open defecation
	No. garbage disposal points: 0
Main garbage disposal method:	No waste disposal
	Is solid waste a problem? Yes

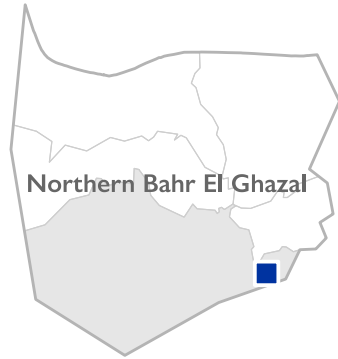
## Shelter / NFIs

Main shelter type:	Temporary shelter (Rakooba)
Shelter materials available in nature:	Poles, Rope, Grass
Shelter mat. available from local market:	Poles, Rope, Grass
Three most needed NFIs:	Emergency shelter kits, Hygiene kits, Mosquito nets

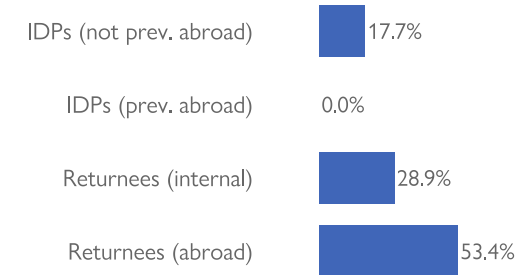
## Food

Groups struggling most with food access:	IDPs, Returnees
Main source of food:	Cultivation/Sale of livestock
Reason for lack of market access:	NA

# Barmayen



Location SSID: ssid\_SS0501\_0004  
 Postcode: SS050106  
 Accessibility: Accessible by car  
 Community Leader: Yes  
 Registration: Yes, paper-based  
 Who is being registered: IDPs and returnees



## No. IDPs: 374

Households: 83

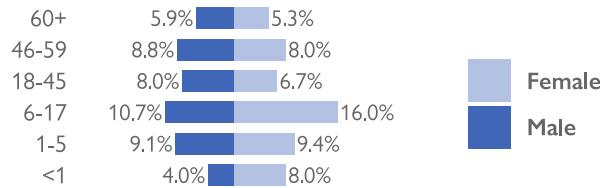
Reason for displacement: Conflict

Origin of largest IDP group:

Warrap, Gogrial West

Origin of 2<sup>nd</sup> largest IDP group:

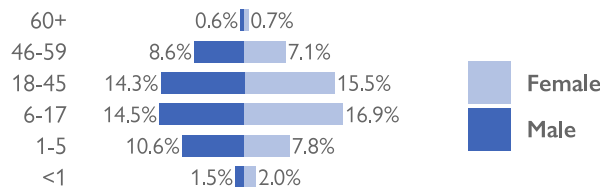
NA, NA



## No. returnees: 1740

Households: 370

Reason for displacement: Conflict



### Mobility (IDPs)

Date of arrival of first IDP group: 2014-01-01

Date of arrival of last IDP group: 2019-07-01

Have the IDPs been displaced previously? Yes

Three main reasons preventing the majority of IDPs from returning:

Lack of food

### Mobility (returnees)

Date of return of first returnee group: 2014-05-07

Date of return of last returnee group: 2018-07-05

Are there people displaced from this village / neighbourhood who have not returned yet? Yes

### Special needs

No. pregnant women: 24

No. breastfeeding mothers: 25

Total number of individuals with special needs: 231

Special needs include pregnant and breastfeeding women, separated, orphaned and unaccompanied children, persons with mental or physical disabilities, persons with chronic diseases or serious medical conditions and old people without caregivers.

### Protection

Main security provider in the village / neighbourhood: Local Authorities

### Health

Most common concern: Malaria

Main provider: NGO/INGO

### Education

Type of facility: Formal Primary Education

Availability of learning supplies: No

Availability of teachers: Yes





Distance from main water source

**<20 min walking**

Water fit for human drinking

**Yes**

People feel safe collecting water

**No**



% collapsed or in danger of shelters\*

**Unknown  
Not reported**

Average occupants

**Unknown  
Not reported**

Market access (NFIs)

**Yes**



Conditions of most latrines

**Unknown  
Not reported**

Evidence of open defecation

**Yes**

Hygiene promotion campaign

**Yes**



Access to food

**Yes onsite**

Frequency of food assistance

**Unknown  
Not reported**

Market access (food)

**No**



Separate male / female latrines

**Unknown  
Not reported**

Toilets / bathrooms lock from inside

**Unknown  
Not reported**

Lighting around all toilets / bathrooms

**Unknown  
Not reported**



Access to health facility

**Yes**

Distance from health facility

**On-site (>3 km)**

Exclusion from health services

**Host Community**



Security provided at location

**Yes**

Conflict-related incidents

**Yes**

Areas avoided by women / girls

**No**



Access to primary education

**Yes**

Distance to nearest education facility

**3-5 km**

% children attending primary education

**51-75%**

\*The share of collapsed and in danger of collapse shelters in the figure above refers to IDP/returnee shelters only.

## WASH

Connections to functioning pipelines:	No
Main water purification method:	Tablets
Main water source for cooking / washing:	Unprotected well
Main water source for drinking:	Unprotected well
No. functioning boreholes:	4
Non-functioning:	3
Complaints about drinking water quality:	Yes
Main problem with water:	Too far
Type of toilet:	Open defecation
No. garbage disposal points:	0
Main garbage disposal method:	No waste disposal
Is solid waste a problem?	Yes

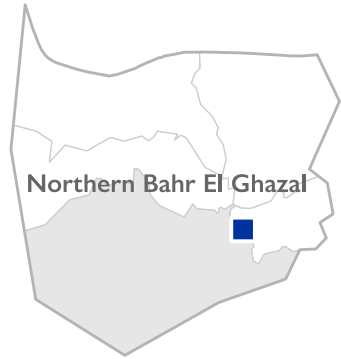
## Shelter / NFIs

Main shelter type:	Tukul
Shelter materials available in nature:	Poles, Grass
Shelter mat. available from local market:	Poles, Grass
Three most needed NFIs:	Emergency shelter kits, Mosquito nets

## Food

Groups struggling most with food access:	IDPs, Returnees
Main source of food:	Cultivation/Sale of livestock
Reason for lack of market access:	Distance

# Panjab



Location SSID: ssid\_SS0501\_0008

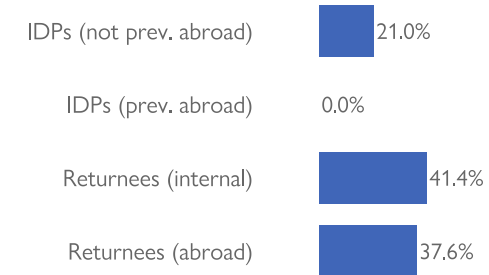
Postcode: SS050106

Accessibility: Accessible by car

Community Leader: Yes

Registration: Yes, paper-based

Who is being registered: IDPs, returnees and host community



## No. IDPs: 220

Households: 44

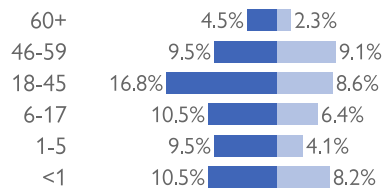
Reason for displacement: Conflict

Origin of largest IDP group:

Northern Bahr El Ghazal, Aweil South

Origin of 2<sup>nd</sup> largest IDP group:

Northern Bahr El Ghazal, Aweil South



Female  
Male

### Mobility (IDPs)

Date of arrival of first IDP group: 2014-12-01

Date of arrival of last IDP group: 2019-07-01

Have the IDPs been displaced previously? Yes

Three main reasons preventing the majority of IDPs from returning:

Lack of food, House damaged/destroyed, Lack of safety

### Mobility (returnees)

Date of return of first returnee group: 2014-12-01

Date of return of last returnee group: 2019-05-01

Are there people displaced from this village / neighbourhood who have not returned yet? Yes

### Special needs

No. pregnant women: 7

No. breastfeeding mothers: 19

Total number of individuals with special needs: 77

Special needs include pregnant and breastfeeding women, separated, orphaned and unaccompanied children, persons with mental or physical disabilities, persons with chronic diseases or serious medical conditions and old people without caregivers.

### Protection

Main security provider in the village / neighbourhood: Local Authorities

### Health

Most common concern: Malaria

Main provider: NGO/INGO

### Education

Type of facility: Formal Primary Education

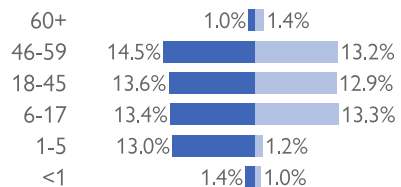
Availability of learning supplies: Yes

Availability of teachers: Yes

## No. returnees: 828

Households: 110

Reason for displacement: Conflict



Female  
Male



Distance from main water source

**<20 min walking**

Water fit for human drinking

**Yes**

People feel safe collecting water

**No**



% collapsed or in danger of shelters\*

**Unknown  
Not reported**

Average occupants

**Unknown  
Not reported**

Market access (NFIs)

**Yes**



Conditions of most latrines

**Unknown  
Not reported**

Evidence of open defecation

**Yes**

Hygiene promotion campaign

**No**



Access to food

**Yes onsite**

Frequency of food assistance

**Unknown  
Not reported**

Market access (food)

**No**



Separate male / female latrines

**Unknown  
Not reported**

Toilets / bathrooms lock from inside

**Unknown  
Not reported**

Lighting around all toilets / bathrooms

**Unknown  
Not reported**



Access to health facility

**Yes**

Distance from health facility

**On-site (<3 km)**

Exclusion from health services

**None**



Security provided at location

**Yes**

Conflict-related incidents

**Yes**

Areas avoided by women / girls

**No**



Access to primary education

**Yes**

Distance to nearest education facility

**3-5 km**

% children attending primary education

**51-75%**

\*The share of collapsed and in danger of collapse shelters in the figure above refers to IDP/returnee shelters only.

## WASH

Connections to functioning pipelines:	No
Main water purification method:	Boiling
Main water source for cooking / washing:	Unprotected well
Main water source for drinking:	Unprotected well
No. functioning boreholes:	2
No. non-functioning boreholes:	1
Complaints about drinking water quality:	Yes
Main problem with water:	Too far
Type of toilet:	Open defecation
No. garbage disposal points:	0
Main garbage disposal method:	No waste disposal
Is solid waste a problem?	No

## Shelter / NFIs

Main shelter type:	Temporary shelter (Rakooba)
Shelter materials available in nature:	Poles, Rope, Grass
Shelter mat. available from local market:	Poles, Rope, Grass
Three most needed NFIs:	Emergency shelter kits, Hygiene kits, Mosquito nets

## Food

Groups struggling most with food access:	IDPs, Returnees, Host community
Main source of food:	Cultivation/Sale of livestock
Reason for lack of market access:	Distance

# Waraneer



Location SSID: ssid\_SS0501\_0009

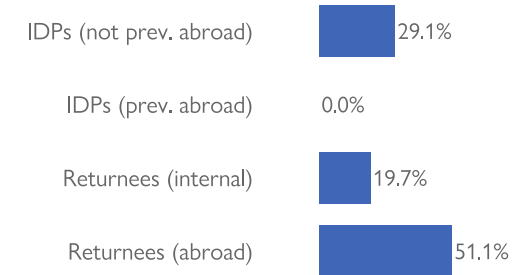
Postcode: SS050106

Accessibility: Accessible by car

Community Leader: Yes

Registration: Yes, paper-based

Who is being registered: IDPs, returnees and host community



## No. IDPs: 325

Households: 58

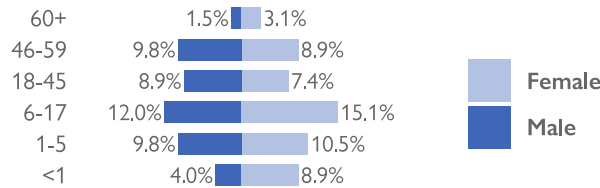
Reason for displacement: Conflict

Origin of largest IDP group:

Northern Bahr El Ghazal, Aweil South

Origin of 2<sup>nd</sup> largest IDP group:

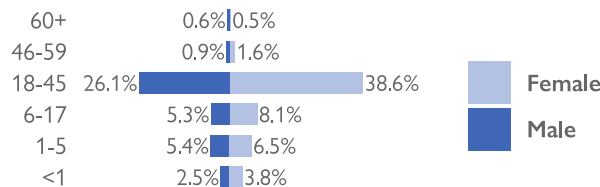
Warrap, Gogrial West



## No. returnees: 790

Households: 158

Reason for displacement: Natural Disaster



### Mobility (IDPs)

Date of arrival of first IDP group: 2014-07-02

Date of arrival of last IDP group: 2018-01-01

Have the IDPs been displaced previously? Yes

Three main reasons preventing the majority of IDPs from returning:

Lack of food, House damaged/destroyed, Lack of safety

### Mobility (returnees)

Date of return of first returnee group: 2014-05-01

Date of return of last returnee group: 2018-01-07

Are there people displaced from this village / neighbourhood who have not returned yet? Yes

### Special needs

No. pregnant women: 8

No. breastfeeding mothers: 24

Total number of individuals with special needs: 139

Special needs include pregnant and breastfeeding women, separated, orphaned and unaccompanied children, persons with mental or physical disabilities, persons with chronic diseases or serious medical conditions and old people without caregivers.

### Protection

Main security provider in the village / neighbourhood: Local Authorities

### Health

Most common concern: Malaria

Main provider: NGO/INGO

### Education

Type of facility: Formal Primary Education

Availability of learning supplies: Yes

Availability of teachers: Yes



Distance from main water source

**<20 min walking**

Water fit for human drinking

**No**

People feel safe collecting water

**No**



Conditions of most latrines

**Unknown**  
**Not reported**

Evidence of open defecation

**Yes**

Hygiene promotion campaign

**No**



Separate male / female latrines

**Unknown**  
**Not reported**

Toilets / bathrooms lock from inside

**Unknown**  
**Not reported**

Lighting around all toilets / bathrooms

**Unknown**  
**Not reported**



Security provided at location

**Yes**

Conflict-related incidents

**Yes**

Areas avoided by women / girls

**No**



% collapsed or in danger of shelters\*

**Unknown**  
**Not reported**

Average occupants

**Unknown**  
**Not reported**

Market access (NFIs)

**Yes**



Access to food

**Yes onsite**

Frequency of food assistance

**Unknown**  
**Not reported**

Market access (food)

**Yes**



Access to health facility

**Yes**

Distance from health facility

**On-site (<3 km)**

Exclusion from health services

**Host Community**



Access to primary education

**Yes**

Distance to nearest education facility

**3-5 km**

% children attending primary education

**51-75%**

\*The share of collapsed and in danger of collapse shelters in the figure above refers to IDP/returnee shelters only.

## WASH

Connections to functioning pipelines:	No
Main water purification method:	Boiling
Main water source for cooking / washing:	Unprotected well
Main water source for drinking:	Hand Pumps
No. functioning boreholes:	2
No. non-functioning boreholes:	3
Complaints about drinking water quality:	Yes
Main problem with water:	Too far
Type of toilet:	Open defecation
No. garbage disposal points:	0
Main garbage disposal method:	No waste disposal
Is solid waste a problem?	No

## Shelter / NFIs

Main shelter type:	Temporary shelter (Rakooba)
Shelter materials available in nature:	Poles, Rope, Grass
Shelter mat. available from local market:	Poles, Rope, Grass
Three most needed NFIs:	Emergency shelter kits, Hygiene kits, Mosquito nets

## Food

Groups struggling most with food access:	IDPs, Returnees
Main source of food:	Cultivation/Sale of livestock
Reason for lack of market access:	NA

# Luangather



Location SSID: ssid\_SS0501\_0017

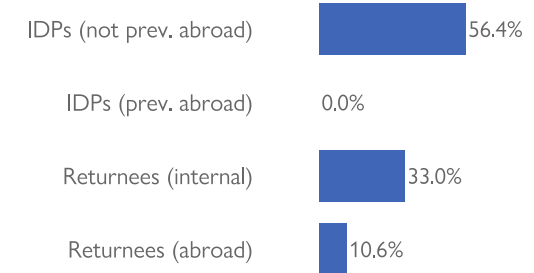
Postcode: SS050107

Accessibility: Accessible by foot

Community Leader: Yes

Registration: No

Who is being registered: NA



## No. IDPs: 123

Households: 24

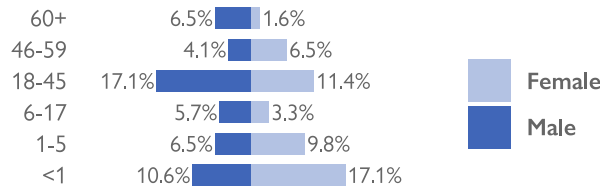
Reason for displacement: Conflict

Origin of largest IDP group:

Western Bahr El Ghazal, Raja

Origin of 2<sup>nd</sup> largest IDP group:

Western Bahr El Ghazal, Wau



### Mobility (IDPs)

Date of arrival of first IDP group: 2014-04-16

Date of arrival of last IDP group: 2015-12-07

Have the IDPs been displaced previously? No

Three main reasons preventing the majority of IDPs from returning:

Accessibility, Lack of food, House damaged/destroyed

### Mobility (returnees)

Date of return of first returnee group: 2014-04-16

Date of return of last returnee group: 2015-12-07

Are there people displaced from this village / neighbourhood who have not returned yet? Yes

### Special needs

No. pregnant women: 4

No. breastfeeding mothers: 10

Total number of individuals with special needs: 174

Special needs include pregnant and breastfeeding women, separated, orphaned and unaccompanied children, persons with mental or physical disabilities, persons with chronic diseases or serious medical conditions and old people without caregivers.

### Protection

Main security provider in the village / neighbourhood: NA

### Health

Most common concern: Malaria

Main provider: Local Clinic

### Education

Type of facility: Formal Primary Education

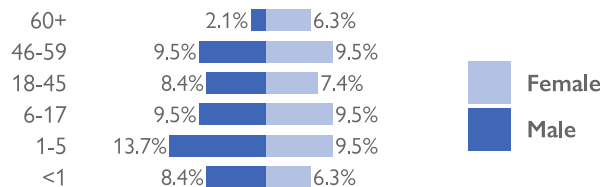
Availability of learning supplies: No

Availability of teachers: Unkown

## No. returnees: 95

Households: 28

Reason for displacement: Communal Clashes





Distance from main water source

**<20 min walking**

Water fit for human drinking

**No**

People feel safe collecting water

**No**



% collapsed or in danger of shelters\*

**Unknown  
Not reported**

Average occupants

**Unknown  
Not reported**

Market access (NFIs)

**No**



Conditions of most latrines

**Unknown  
Not reported**

Evidence of open defecation

**Yes**

Hygiene promotion campaign

**Yes**



Access to food

**Yes offsite**

Frequency of food assistance

**Unknown  
Not reported**

Market access (food)

**No**



Separate male / female latrines

**Unknown  
Not reported**

Toilets / bathrooms lock from inside

**Unknown  
Not reported**

Lighting around all toilets / bathrooms

**Unknown  
Not reported**



Access to health facility

**Yes**

Distance from health facility

**Off-site (>3 km)**

Exclusion from health services

**IDPs Returnees**



Security provided at location

**No**

Conflict-related incidents

**Unknown  
Not reported**

Areas avoided by women / girls

**No**



Access to primary education

**Yes**

Distance to nearest education facility

**6-10 km**

% children attending primary education

**Unknown  
Not reported**

\*The share of collapsed and in danger of collapse shelters in the figure above refers to IDP/returnee shelters only.

## WASH

Connections to functioning pipelines: No

Main water purification method: None

Main water source for cooking / washing: Lake/river

Main water source for drinking: Lake/river

No. functioning boreholes: 2

Non-functioning: 1

Complaints about drinking water quality: Yes

Main problem with water: Too far

Type of toilet: Open defecation

No. garbage disposal points: 2

Main garbage disposal method: Compost

Is solid waste a problem? Yes

## Shelter / NFIs

Main shelter type: Tukul

Shelter materials available in nature: Poles, Bamboo, Rope, Grass

Shelter mat. available from local market: Poles, Bamboo, Rope, Grass

Three most needed NFIs:

Bedding sets, Mosquito nets, Adult Clothing

## Food

Groups struggling most with food access: Returnees

Main source of food: Cultivation/Sale of livestock

Reason for lack of market access: Distance

# Makuach



Location SSID: ssid\_SS0501\_0018

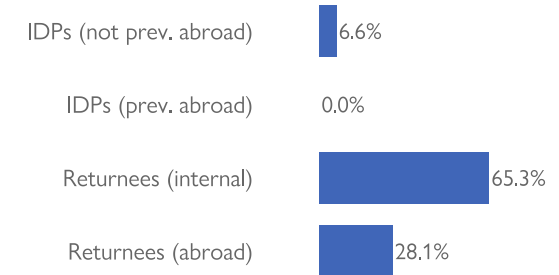
Postcode: SS050107

Accessibility: Accessible by car

Community Leader: Yes

Registration: Yes, paper-based

Who is being registered: IDPs, returnees and host community



## No. IDPs: 50

Households: 14

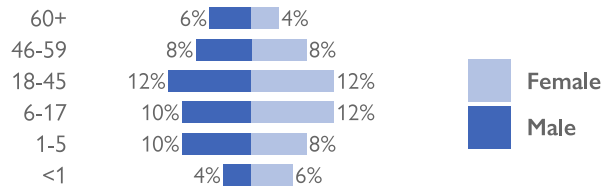
Reason for displacement: Conflict

Origin of largest IDP group:

Western Bahr El Ghazal, Raja

Origin of 2<sup>nd</sup> largest IDP group:

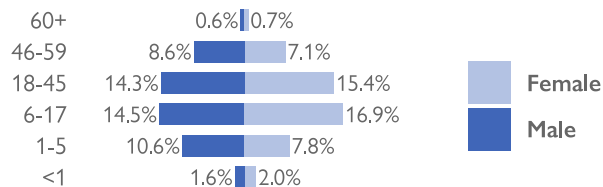
Northern Bahr El Ghazal, Aweil West



## No. returnees: 708

Households: 179

Reason for displacement: Communal Clashes



### Mobility (IDPs)

Date of arrival of first IDP group: 2014-04-16

Date of arrival of last IDP group: 2015-12-07

Have the IDPs been displaced previously? No

Three main reasons preventing the majority of IDPs from returning:

Accessibility, Lack of food, House damaged/destroyed

### Mobility (returnees)

Date of return of first returnee group: 2014-04-16

Date of return of last returnee group: 2015-12-07

Are there people displaced from this village / neighbourhood who have not returned yet? Yes

### Special needs

No. pregnant women: 6

No. breastfeeding mothers: 6

Total number of individuals with special needs: 99

Special needs include pregnant and breastfeeding women, separated, orphaned and unaccompanied children, persons with mental or physical disabilities, persons with chronic diseases or serious medical conditions and old people without caregivers.

### Protection

Main security provider in the village / neighbourhood: Police militia

### Health

Most common concern: Malaria

Main provider: NA

### Education

Type of facility: Formal Primary Education

Availability of learning supplies: No

Availability of teachers: No





Distance from main water source

**>20 min walking**

Water fit for human drinking

**No**

People feel safe collecting water

**No**



% collapsed or in danger of shelters\*

**10-25%**

Average occupants

**5-6**

Market access (NFIs)

**No**



Conditions of most latrines

**Unknown**  
**Not reported**

Evidence of open defecation

**Yes**

Hygiene promotion campaign

**No**



Access to food

**Yes offsite**

Frequency of food assistance

**Unknown**  
**Not reported**

Market access (food)

**No**



Separate male / female latrines

**Unknown**  
**Not reported**

Toilets / bathrooms lock from inside

**Unknown**  
**Not reported**

Lighting around all toilets / bathrooms

**Unknown**  
**Not reported**



Access to health facility

**No**

Distance from health facility

**Unknown**  
**Not reported**

Exclusion from health services

**Unknown**  
**Not reported**



Security provided at location

**Yes**

Conflict-related incidents

**Unknown**  
**Not reported**

Areas avoided by women / girls

**No**



Access to primary education

**Yes**

Distance to nearest education facility

**6-10 km**

% children attending primary education

**<25%**

\*The share of collapsed and in danger of collapse shelters in the figure above refers to IDP/returnee shelters only.

## WASH

Connections to functioning pipelines: No

Main water purification method: None

Main water source for cooking / washing: Lake/river

Main water source for drinking: Lake/river

No. functioning boreholes: 1 Non-functioning: 0

Complaints about drinking water quality: No

Main problem with water: NA

Type of toilet: Open defecation No. garbage disposal points: 0

Main garbage disposal method: No waste disposal Is solid waste a problem? No

## Shelter / NFIs

Main shelter type: Tukul

Shelter materials available in nature: Poles, Bamboo, Rope, Grass

Shelter mat. available from local market: Poles, Bamboo, Rope, Grass

Three most needed NFIs:

Emergency shelter kits, Kitchen sets, Mosquito nets

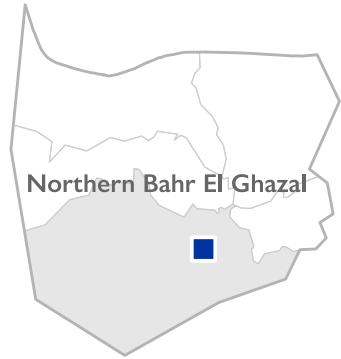
## Food

Groups struggling most with food access: Returnees, Host community

Main source of food: Cultivation/Sale of livestock

Reason for lack of market access: Distance

# Nyalath



Location SSID: ssid\_SS0501\_0006

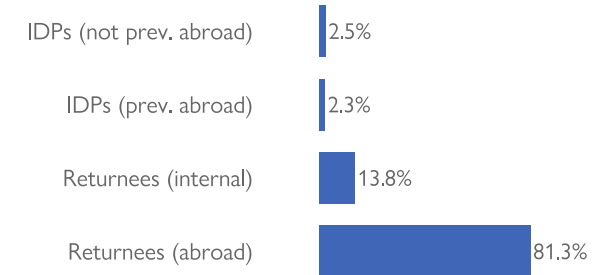
Postcode: SS050108

Accessibility: Accessible by car

Community Leader: Yes

Registration: Yes, paper-based

Who is being registered: IDPs, returnees and host community



## No. IDPs: 176

Households: 32

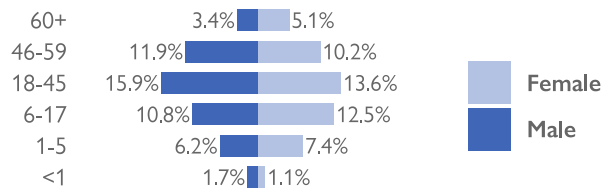
Reason for displacement: Conflict

Origin of largest IDP group:

Western Bahr El Ghazal, Wau

Origin of 2<sup>nd</sup> largest IDP group:

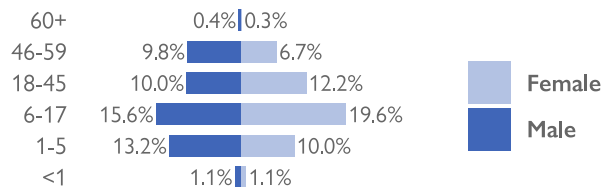
Western Bahr El Ghazal, Raja



## No. returnees: 3467

Households: 725

Reason for displacement: Conflict



### Mobility (IDPs)

Date of arrival of first IDP group: 2016-11-10

Date of arrival of last IDP group: 2017-02-06

Have the IDPs been displaced previously? Yes

Three main reasons preventing the majority of IDPs from returning:

Accessibility, Lack of food, Lack of safety

### Mobility (returnees)

Date of return of first returnee group: 2015-02-14

Date of return of last returnee group: 2016-05-21

Are there people displaced from this village / neighbourhood who have not returned yet? Yes

### Special needs

No. pregnant women: 10

No. breastfeeding mothers: 11

Total number of individuals with special needs: 78

Special needs include pregnant and breastfeeding women, separated, orphaned and unaccompanied children, persons with mental or physical disabilities, persons with chronic diseases or serious medical conditions and old people without caregivers.

### Protection

Main security provider in the village / neighbourhood: Local Authorities

### Health

Most common concern: Malaria

Main provider: Government

### Education

Type of facility: Formal Primary Education

Availability of learning supplies: No

Availability of teachers: Yes



Distance from main water source

**>20 min walking**

Water fit for human drinking

**No**

People feel safe collecting water

**No**



% collapsed or in danger of shelters\*

**Unknown  
Not reported**

Average occupants

**Unknown  
Not reported**

Market access (NFIs)

**No**



Conditions of most latrines

**Unknown  
Not reported**

Evidence of open defecation

**Yes**

Hygiene promotion campaign

**No**



Access to food

**Yes offsite**

Frequency of food assistance

**Unknown  
Not reported**

Market access (food)

**No**



Separate male / female latrines

**Unknown  
Not reported**

Toilets / bathrooms lock from inside

**Unknown  
Not reported**

Lighting around all toilets / bathrooms

**Unknown  
Not reported**



Access to health facility

**Yes**

Distance from health facility

**Mobile clinic / HEW**

Exclusion from health services

**IDPs Returnees**



Security provided at location

**Yes**

Conflict-related incidents

**No**

Areas avoided by women / girls

**No**



Access to primary education

**Yes**

Distance to nearest education facility

**1-2 km**

% children attending primary education

**<25%**

\*The share of collapsed and in danger of collapse shelters in the figure above refers to IDP/returnee shelters only.

## WASH

Connections to functioning pipelines: No

Main water purification method: None

Main water source for cooking / washing: Hand Pumps

Main water source for drinking: Hand Pumps

No. functioning boreholes: 2

Non-functioning: 2

Complaints about drinking water quality: Yes

Main problem with water: Long queue

Type of toilet: Open defecation

No. garbage disposal points: 0

Main garbage disposal method: No waste disposal

Is solid waste a problem? No

## Shelter / NFIs

Main shelter type: Temporary shelter (Rakooba)

Shelter materials available in nature: Poles, Rope, Grass

Shelter mat. available from local market: Poles, Rope, Grass

Three most needed NFIs:

Emergency shelter kits, Kitchen sets, Mosquito nets

## Food

Groups struggling most with food access: Host community

Main source of food: Cultivation/Sale of livestock

Reason for lack of market access: Distance

# Gok Deng



Location SSID: ssid\_SS0502\_0002  
 Postcode: SS050201  
 Accessibility: Accessible by car  
 Community Leader: Yes  
 Registration: Yes, paper-based  
 Who is being registered: Returnees only

IDPs (not prev. abroad)	0%
IDPs (prev. abroad)	0%
Returnees (internal)	0%
Returnees (abroad)	100%

**No. IDPs: 0**

**Households: 0**

Reason for displacement: NA

Origin of largest IDP group:

NA, NA

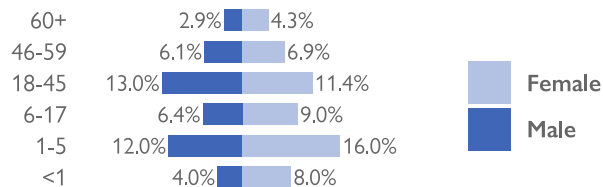
Origin of 2<sup>nd</sup> largest IDP group:

NA, NA

**No. returnees: 376**

**Households: 83**

Reason for displacement: Communal Clashes



## Mobility (IDPs)

Date of arrival of first IDP group: NA

Date of arrival of last IDP group: NA

Have the IDPs been displaced previously? No

Three main reasons preventing the majority of IDPs from returning:

Lack of food, House damaged/destroyed, Lack of safety

## Mobility (returnees)

Date of return of first returnee group: 2017-01-28

Date of return of last returnee group: 2019-05-25

Are there people displaced from this village / neighbourhood who have not returned yet? Yes

## Special needs

No. pregnant women: 0

No. breastfeeding mothers: 0

Total number of individuals with special needs: 106

Special needs include pregnant and breastfeeding women, separated, orphaned and unaccompanied children, persons with mental or physical disabilities, persons with chronic diseases or serious medical conditions and old people without caregivers.

## Protection

Main security provider in the village / neighbourhood: Local Authorities

## Health

Most common concern: Malaria

Main provider: Government

## Education

Type of facility: Formal Primary Education

Availability of learning supplies: Yes

Availability of teachers: Yes



Distance from main water source

**>20 min walking**

Water fit for human drinking

**Yes**

People feel safe collecting water

**Yes**



Conditions of most latrines

**Unknown**  
**Not reported**

Evidence of open defecation

**Yes**

Hygiene promotion campaign

**No**



Separate male / female latrines

**Unknown**  
**Not reported**

Toilets / bathrooms lock from inside

**Unknown**  
**Not reported**

Lighting around all toilets / bathrooms

**Unknown**  
**Not reported**



Security provided at location

**Yes**

Conflict-related incidents

**No**

Areas avoided by women / girls

**No**



% collapsed or in danger of shelters\*

**Unknown**  
**Not reported**

Average occupants

**Unknown**  
**Not reported**

Market access (NFIs)

**Yes**



Access to food

**Yes onsite**

Frequency of food assistance

**Unknown**  
**Not reported**

Market access (food)

**Yes**



Access to health facility

**Yes**

Distance from health facility

**Off-site (<3 km)**

Exclusion from health services

**None**



Access to primary education

**Yes**

Distance to nearest education facility

**3-5 km**

% children attending primary education

**51-75%**

\*The share of collapsed and in danger of collapse shelters in the figure above refers to IDP/returnee shelters only.

## WASH

Connections to functioning pipelines: No

Main water purification method: Boiling

Main water source for cooking / washing: Hand Pumps

Main water source for drinking: Hand Pumps

No. functioning boreholes: 2 Non-functioning: 1

Complaints about drinking water quality: Yes

Main problem with water: Insufficient amount

Type of toilet: Open defecation No. garbage disposal points: 0

Main garbage disposal method: Burning Is solid waste a problem? No

## Shelter / NFIs

Main shelter type: Tukul

Shelter materials available in nature: Poles, Rope, Grass

Shelter mat. available from local market: Poles, Rope, Grass

Three most needed NFIs:

Kitchen sets, Hygiene kits, Mosquito nets

## Food

Groups struggling most with food access: Returnees, Host community

Main source of food: Cultivation/Sale of livestock

Reason for lack of market access: NA

# Rumaker



Location SSID: ssid\_SS0502\_0018

Postcode: SS050201

Accessibility: Accessible by car

Community Leader: Yes

Registration: Yes, paper-based

Who is being registered: IDPs, returnees and host community

IDPs (not prev. abroad)	0%
IDPs (prev. abroad)	0%
Returnees (internal)	100%
Returnees (abroad)	0%

**No. IDPs: 0**

**Households: 0**

Reason for displacement: NA

Origin of largest IDP group:

NA, NA

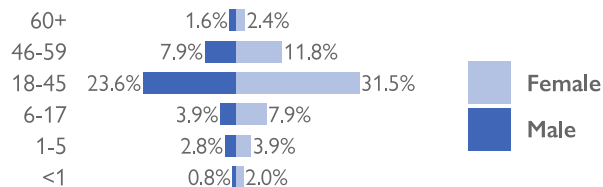
Origin of 2<sup>nd</sup> largest IDP group:

NA, NA

**No. returnees: 1270**

**Households: 277**

Reason for displacement: Conflict



## Mobility (IDPs)

Date of arrival of first IDP group: 2019-08-26

Date of arrival of last IDP group: 2019-08-26

Have the IDPs been displaced previously? No

Three main reasons preventing the majority of IDPs from returning:

Lack of food, House damaged/destroyed, Lack of safety

## Mobility (returnees)

Date of return of first returnee group: 2017-07-26

Date of return of last returnee group: 2019-04-24

Are there people displaced from this village / neighbourhood who have not returned yet? Yes

## Special needs

No. pregnant women: 0

No. breastfeeding mothers: 0

Total number of individuals with special needs: 66

Special needs include pregnant and breastfeeding women, separated, orphaned and unaccompanied children, persons with mental or physical disabilities, persons with chronic diseases or serious medical conditions and old people without caregivers.

## Protection

Main security provider in the village / neighbourhood: Community Leaders

## Health

Most common concern: Malaria

Main provider: Government

## Education

Type of facility: Formal Primary Education

Availability of learning supplies: Yes

Availability of teachers: Yes



Distance from main water source

**>20 min walking**

Water fit for human drinking

**Yes**

People feel safe collecting water

**Yes**



% collapsed or in danger of shelters\*

**>75%**

Average occupants

**1-4**

Market access (NFIs)

**No**



Conditions of most latrines

**Unknown  
Not reported**

Evidence of open defecation

**Yes**

Hygiene promotion campaign

**Yes**



Access to food

**Yes offsite**

Frequency of food assistance

**Once a month**

Market access (food)

**Yes**



Separate male / female latrines

**Unknown  
Not reported**

Toilets / bathrooms lock from inside

**Unknown  
Not reported**

Lighting around all toilets / bathrooms

**Unknown  
Not reported**



Access to health facility

**Yes**

Distance from health facility

**Off-site (<3 km)**

Exclusion from health services

**None**



Security provided at location

**Yes**

Conflict-related incidents

**Yes**

Areas avoided by women / girls

**Yes**



Access to primary education

**Yes**

Distance to nearest education facility

**3-5 km**

% children attending primary education

**25-50%**

\*The share of collapsed and in danger of collapse shelters in the figure above refers to IDP/returnee shelters only.

## WASH

Connections to functioning pipelines: No

Main water purification method: Boiling

Main water source for cooking / washing: Hand Pumps

Main water source for drinking: Hand Pumps

No. functioning boreholes: 2 Non-functioning: 0

Complaints about drinking water quality: Yes

Main problem with water: Too far

Type of toilet: Open defecation No. garbage disposal points: 0

Main garbage disposal method: Burning Is solid waste a problem? No

## Shelter / NFIs

Main shelter type: Tukul

Shelter materials available in nature: Poles, Rope, Grass

Shelter mat. available from local market: Poles, Rope, Grass

Three most needed NFIs:

Bedding sets, Hygiene kits, Mosquito nets

## Food

Groups struggling most with food access: Returnees, Host community

Main source of food: Food assistance

Reason for lack of market access: NA

# Madhoh



Location SSID: ssid\_SS0502\_0005  
 Postcode: SS050202  
 Accessibility: Accessible by car  
 Community Leader: Yes  
 Registration: Yes, paper-based  
 Who is being registered: Returnees only

IDPs (not prev. abroad)	0%
IDPs (prev. abroad)	0%
Returnees (internal)	0%
Returnees (abroad)	100%

No. IDPs: 0

Households: 0

Reason for displacement: NA

Origin of largest IDP group:

NA, NA

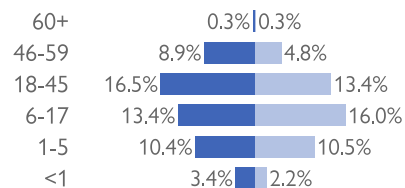
Origin of 2<sup>nd</sup> largest IDP group:

NA, NA

No. returnees: 2650

Households: 530

Reason for displacement: Conflict



## Mobility (IDPs)

Date of arrival of first IDP group: NA

Date of arrival of last IDP group: NA

Have the IDPs been displaced previously? No

Three main reasons preventing the majority of IDPs from returning:

Lack of food, House damaged/destroyed, Lack of safety

## Mobility (returnees)

Date of return of first returnee group: 2017-01-26

Date of return of last returnee group: 2019-04-24

Are there people displaced from this village / neighbourhood who have not returned yet? Yes

## Special needs

No. pregnant women: 0

No. breastfeeding mothers: 0

Total number of individuals with special needs: 69

Special needs include pregnant and breastfeeding women, separated, orphaned and unaccompanied children, persons with mental or physical disabilities, persons with chronic diseases or serious medical conditions and old people without caregivers.

## Protection

Main security provider in the village / neighbourhood: Local Authorities

## Health

Most common concern: Malaria

Main provider: Government

## Education

Type of facility: Formal Primary Education

Availability of learning supplies: No

Availability of teachers: Yes





Distance from main water source

**<20 min walking**

Water fit for human drinking

**Yes**

People feel safe collecting water

**Yes**



% collapsed or in danger of shelters\*

**Unknown  
Not reported**

Average occupants

**Unknown  
Not reported**

Market access (NFIs)

**Yes**



Conditions of most latrines

**Unknown  
Not reported**

Evidence of open defecation

**Yes**

Hygiene promotion campaign

**Yes**



Access to food

**Yes onsite**

Frequency of food assistance

**Unknown  
Not reported**

Market access (food)

**Yes**



Separate male / female latrines

**Unknown  
Not reported**

Toilets / bathrooms lock from inside

**Unknown  
Not reported**

Lighting around all toilets / bathrooms

**Unknown  
Not reported**



Access to health facility

**Yes**

Distance from health facility

**Mobile clinic / HEW**

Exclusion from health services

**None**



Security provided at location

**Yes**

Conflict-related incidents

**No**

Areas avoided by women / girls

**Yes**



Access to primary education

**Yes**

Distance to nearest education facility

**1-2 km**

% children attending primary education

**<25%**

\*The share of collapsed and in danger of collapse shelters in the figure above refers to IDP/returnee shelters only.

## WASH

Connections to functioning pipelines: No

Main water purification method: Filtering

Main water source for cooking / washing: Hand Pumps

Main water source for drinking: Hand Pumps

No. functioning boreholes: 3 Non-functioning: 0

Complaints about drinking water quality: Yes

Main problem with water: Too far

Type of toilet: Open defecation No. garbage disposal points: 0

Main garbage disposal method: Burning Is solid waste a problem? No

## Shelter / NFIs

Main shelter type: Tukul

Shelter materials available in nature: Poles, Grass

Shelter mat. available from local market: Poles, Grass

Three most needed NFIs:

Bedding sets, Hygiene kits, Mosquito nets

## Food

Groups struggling most with food access: Returnees, Host community

Main source of food: Bought with cash from market

Reason for lack of market access: NA

# Majok Yithiou



Location SSID: ssid\_SS0502\_0011  
 Postcode: SS050202  
 Accessibility: Accessible by car  
 Community Leader: Yes  
 Registration: Yes, paper-based  
 Who is being registered: Returnees only

IDPs (not prev. abroad)	0%
IDPs (prev. abroad)	0%
Returnees (internal)	0%
Returnees (abroad)	100%

**No. IDPs: 0**

**Households: 0**

Reason for displacement: NA

Origin of largest IDP group:

NA, NA

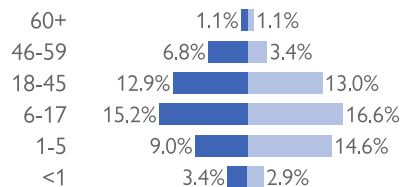
Origin of 2<sup>nd</sup> largest IDP group:

NA, NA

**No. returnees: 1950**

**Households: 390**

Reason for displacement: Conflict



Female  
Male

## Mobility (IDPs)

Date of arrival of first IDP group: 2019-08-08

Date of arrival of last IDP group: 2019-08-08

Have the IDPs been displaced previously? No

Three main reasons preventing the majority of IDPs from returning:

Accessibility, Lack of food, House damaged/destroyed

## Mobility (returnees)

Date of return of first returnee group: 2018-05-02

Date of return of last returnee group: 2019-05-14

Are there people displaced from this village / neighbourhood who have not returned yet? Yes

## Special needs

No. pregnant women: 0

No. breastfeeding mothers: 0

Total number of individuals with special needs: 656

Special needs include pregnant and breastfeeding women, separated, orphaned and unaccompanied children, persons with mental or physical disabilities, persons with chronic diseases or serious medical conditions and old people without caregivers.

## Protection

Main security provider in the village / neighbourhood: Local Authorities

## Health

Most common concern: Malaria

Main provider: Government

## Education

Type of facility: Formal Primary Education

Availability of learning supplies: No

Availability of teachers: Yes



Distance from main water source

**<20 min walking**

Water fit for human drinking

**Yes**

People feel safe collecting water

**Yes**



Conditions of most latrines

**Unknown  
Not reported**

Evidence of open defecation

**Yes**

Hygiene promotion campaign

**No**



Separate male / female latrines

**Unknown  
Not reported**

Toilets / bathrooms lock from inside

**Unknown  
Not reported**

Lighting around all toilets / bathrooms

**Unknown  
Not reported**



Security provided at location

**Yes**

Conflict-related incidents

**No**

Areas avoided by women / girls

**Yes**



% collapsed or in danger of shelters\*

**Unknown  
Not reported**

Average occupants

**Unknown  
Not reported**

Market access (NFIs)

**Yes**



Access to food

**Yes onsite**

Frequency of food assistance

**Once a month**

Market access (food)

**Yes**



Access to health facility

**Yes**

Distance from health facility

**Mobile clinic / HEW**

Exclusion from health services

**None**



Access to primary education

**Yes**

Distance to nearest education facility

**3-5 km**

% children attending primary education

**<25%**

\*The share of collapsed and in danger of collapse shelters in the figure above refers to IDP/returnee shelters only.

## WASH

Connections to functioning pipelines: No

Main water purification method: Filtering

Main water source for cooking / washing: Hand Pumps

Main water source for drinking: Hand Pumps

No. functioning boreholes: 3 Non-functioning: 1

Complaints about drinking water quality: No

Main problem with water: NA

Type of toilet: Open defecation No. garbage disposal points: 0

Main garbage disposal method: Burning Is solid waste a problem? No

## Shelter / NFIs

Main shelter type: Tukul

Shelter materials available in nature: Poles, Bamboo, Rope, Grass

Shelter mat. available from local market: Poles, Bamboo, Rope, Grass

Three most needed NFIs:

Emergency shelter kits, Kitchen sets, Bedding sets

## Food

Groups struggling most with food access: Host community

Main source of food: Food assistance

Reason for lack of market access: NA

# War Ayen



Location SSID: ssid\_SS0502\_0013  
 Postcode: SS050202  
 Accessibility: Accessible by car  
 Community Leader: Yes  
 Registration: Yes, paper-based  
 Who is being registered: Returnees only

IDPs (not prev. abroad)	0%
IDPs (prev. abroad)	0%
Returnees (internal)	0%
Returnees (abroad)	100%

No. IDPs: 0

Households: 0

Reason for displacement: NA

Origin of largest IDP group:

NA, NA

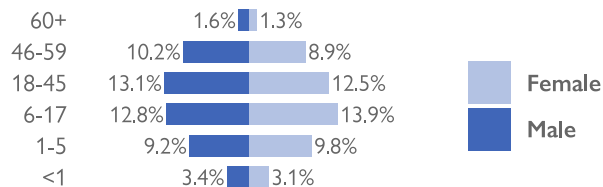
Origin of 2<sup>nd</sup> largest IDP group:

NA, NA

No. returnees: 2898

Households: 527

Reason for displacement: Communal Clashes



## Mobility (IDPs)

Date of arrival of first IDP group: 2019-08-07

Date of arrival of last IDP group: 2019-08-06

Have the IDPs been displaced previously? No

Three main reasons preventing the majority of IDPs from returning:

Accessibility, Lack of food, House damaged/destroyed

## Mobility (returnees)

Date of return of first returnee group: 2018-10-04

Date of return of last returnee group: 2019-05-26

Are there people displaced from this village / neighbourhood who have not returned yet? Yes

## Special needs

No. pregnant women: 0

No. breastfeeding mothers: 0

Total number of individuals with special needs: 152

Special needs include pregnant and breastfeeding women, separated, orphaned and unaccompanied children, persons with mental or physical disabilities, persons with chronic diseases or serious medical conditions and old people without caregivers.

## Protection

Main security provider in the village / neighbourhood: Local Authorities

## Health

Most common concern: Malaria

Main provider: Government

## Education

Type of facility: Formal Primary Education

Availability of learning supplies: Yes

Availability of teachers: Yes



Distance from main water source

**>20 min walking**

Water fit for human drinking

**Yes**

People feel safe collecting water

**Yes**



Conditions of most latrines

**Unknown**  
**Not reported**

Evidence of open defecation

**Yes**

Hygiene promotion campaign

**No**



Separate male / female latrines

**Unknown**  
**Not reported**

Toilets / bathrooms lock from inside

**Unknown**  
**Not reported**

Lighting around all toilets / bathrooms

**Unknown**  
**Not reported**



Security provided at location

**Yes**

Conflict-related incidents

**No**

Areas avoided by women / girls

**Yes**



% collapsed or in danger of shelters\*

**Unknown**  
**Not reported**

Average occupants

**Unknown**  
**Not reported**

Market access (NFIs)

**Yes**



Access to food

**Yes offsite**

Frequency of food assistance

**Unknown**  
**Not reported**

Market access (food)

**Yes**



Access to health facility

**Yes**

Distance from health facility

**On-site (>3 km)**

Exclusion from health services

**None**



Access to primary education

**Yes**

Distance to nearest education facility

**6-10 km**

% children attending primary education

**51-75%**

\*The share of collapsed and in danger of collapse shelters in the figure above refers to IDP/returnee shelters only.

## WASH

Connections to functioning pipelines: No

Main water purification method: None

Main water source for cooking / washing: Hand Pumps

Main water source for drinking: Hand Pumps

No. functioning boreholes: 3

Non-functioning: 2

Complaints about drinking water quality: Yes

Main problem with water: Long queue

Type of toilet: Open defecation

No. garbage disposal points: 4

Main garbage disposal method: Burning

Is solid waste a problem? Yes

## Shelter / NFIs

Main shelter type: Tukul

Shelter materials available in nature: Poles, Rope, Grass

Shelter mat. available from local market: Poles, Rope, Grass

Three most needed NFIs:

Kitchen sets, Hygiene kits, Mosquito nets

## Food

Groups struggling most with food access: Returnees, Host community

Main source of food: Cultivation/Sale of livestock

Reason for lack of market access: NA

# Mathiang



Location SSID: ssid\_SS0502\_0008

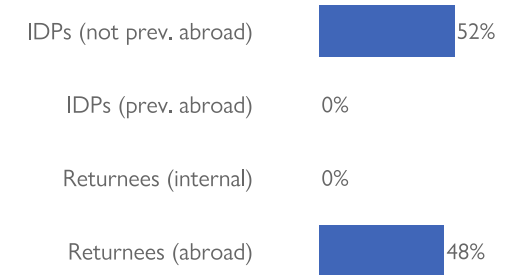
Postcode: SS050203

Accessibility: Accessible by other means of transport

Community Leader: Yes

Registration: Yes, paper-based

Who is being registered: IDPs, returnees and host community



## No. IDPs: 5489

Households: 859

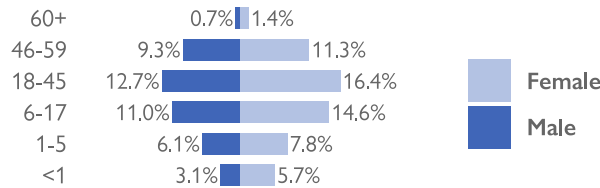
Reason for displacement: Conflict

Origin of largest IDP group:

Northern Bahr El Ghazal, Aweil East

Origin of 2<sup>nd</sup> largest IDP group:

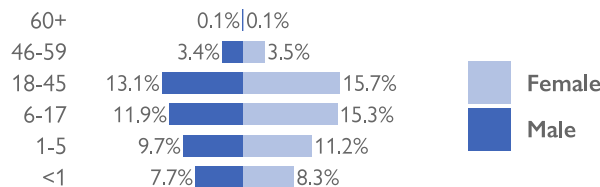
NA, NA



## No. returnees: 5074

Households: 1120

Reason for displacement: Conflict



### Mobility (IDPs)

Date of arrival of first IDP group: 2013-01-17

Date of arrival of last IDP group: 2019-02-21

Have the IDPs been displaced previously? Yes

Three main reasons preventing the majority of IDPs from returning:

Lack of food, Lack of safety, No livelihood

### Mobility (returnees)

Date of return of first returnee group: 2016-03-12

Date of return of last returnee group: 2019-02-22

Are there people displaced from this village / neighbourhood who have not returned yet? Yes

### Special needs

No. pregnant women: 290

No. breastfeeding mothers: 320

Total number of individuals with special needs: 1143

Special needs include pregnant and breastfeeding women, separated, orphaned and unaccompanied children, persons with mental or physical disabilities, persons with chronic diseases or serious medical conditions and old people without caregivers.

### Protection

Main security provider in the village / neighbourhood: Local Authorities

### Health

Most common concern: Malaria

Main provider: Government

### Education

Type of facility: Formal Primary Education

Availability of learning supplies: No

Availability of teachers: Yes



Distance from main water source

**>20 min walking**

Water fit for human drinking

**Yes**

People feel safe collecting water

**Yes**



Conditions of most latrines

**Unknown  
Not reported**

Evidence of open defecation

**Yes**

Hygiene promotion campaign

**No**



Separate male / female latrines

**Unknown  
Not reported**

Toilets / bathrooms lock from inside

**Unknown  
Not reported**

Lighting around all toilets / bathrooms

**Unknown  
Not reported**



Security provided at location

**Yes**

Conflict-related incidents

**No**

Areas avoided by women / girls

**No**



% collapsed or in danger of shelters\*

**0-10%**

Average occupants

**5-6**

Market access (NFIs)

**No**



Access to food

**Yes onsite**

Frequency of food assistance

**Once a month**

Market access (food)

**Yes**



Access to health facility

**Yes**

Distance from health facility

**Off-site (<3 km)**

Exclusion from health services

**None**



Access to primary education

**Yes**

Distance to nearest education facility

**1-2 km**

% children attending primary education

**51-75%**

\*The share of collapsed and in danger of collapse shelters in the figure above refers to IDP/returnee shelters only.

## WASH

Connections to functioning pipelines: No

Main water purification method: Boiling

Main water source for cooking / washing: Hand Pumps

Main water source for drinking: Hand Pumps

No. functioning boreholes: 3

Non-functioning: 2

Complaints about drinking water quality: Yes

Main problem with water: Long queue

Type of toilet: Open defecation

No. garbage disposal points: 0

Main garbage disposal method: Burning

Is solid waste a problem? No

## Shelter / NFIs

Main shelter type: Tukul

Shelter materials available in nature: Poles, Rope, Grass

Shelter mat. available from local market: Poles, Rope, Grass

Three most needed NFIs:

Emergency shelter kits, Kitchen sets, Bedding sets

## Food

Groups struggling most with food access: IDPs, Returnees, Host community

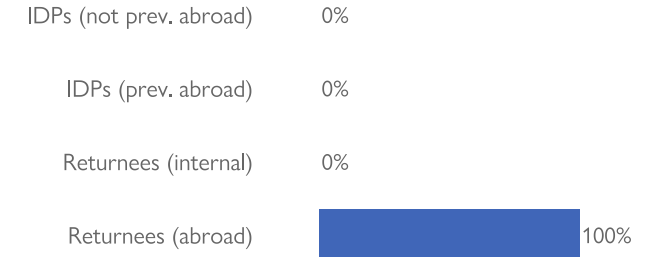
Main source of food: Food assistance

Reason for lack of market access: NA

## Both Yar



Location SSID: ssid\_SS0502\_0001  
 Postcode: SS050204  
 Accessibility: Accessible by car  
 Community Leader: No  
 Registration: Yes, paper-based  
 Who is being registered: Returnees only



No. IDPs: 0

Households: 0

Reason for displacement: NA

Origin of largest IDP group:

NA, NA

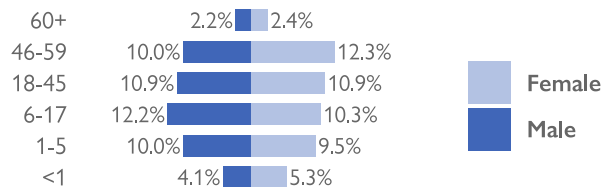
Origin of 2<sup>nd</sup> largest IDP group:

NA, NA

No. returnees: 3979

Households: 799

Reason for displacement: Natural Disaster



### Mobility (IDPs)

Date of arrival of first IDP group: NA

Date of arrival of last IDP group: NA

Have the IDPs been displaced previously? No

Three main reasons preventing the majority of IDPs from returning:

Lack of food, Lack of safety, No livelihood

### Mobility (returnees)

Date of return of first returnee group: 2017-06-20

Date of return of last returnee group: 2018-05-30

Are there people displaced from this village / neighbourhood who have not returned yet? Yes

### Special needs

No. pregnant women: 0

No. breastfeeding mothers: 0

Total number of individuals with special needs: 137

Special needs include pregnant and breastfeeding women, separated, orphaned and unaccompanied children, persons with mental or physical disabilities, persons with chronic diseases or serious medical conditions and old people without caregivers.

### Protection

Main security provider in the village / neighbourhood: Local Authorities

### Health

Most common concern: Malaria

Main provider: Government

### Education

Type of facility: Formal Primary Education

Availability of learning supplies: No

Availability of teachers: Yes





Distance from main water source

**>20 min walking**

Water fit for human drinking

**Yes**

People feel safe collecting water

**Yes**



% collapsed or in danger of shelters\*

**Unknown  
Not reported**

Average occupants

**Unknown  
Not reported**

Market access (NFIs)

**Yes**



Conditions of most latrines

**Unknown  
Not reported**

Evidence of open defecation

**Yes**

Hygiene promotion campaign

**No**



Access to food

**Yes onsite**

Frequency of food assistance

**Unknown  
Not reported**

Market access (food)

**No**



Separate male / female latrines

**Unknown  
Not reported**

Toilets / bathrooms lock from inside

**Unknown  
Not reported**

Lighting around all toilets / bathrooms

**Unknown  
Not reported**



Access to health facility

**Yes**

Distance from health facility

**On-site (<3 km)**

Exclusion from health services

**Returns**



Security provided at location

**Yes**

Conflict-related incidents

**Unknown  
Not reported**

Areas avoided by women / girls

**Yes**



Access to primary education

**Yes**

Distance to nearest education facility

**1-2 km**

% children attending primary education

**<25%**

\*The share of collapsed and in danger of collapse shelters in the figure above refers to IDP/returnee shelters only.

## WASH

Connections to functioning pipelines: No

Main water purification method: Filtering

Main water source for cooking / washing: Hand Pumps

Main water source for drinking: Hand Pumps

No. functioning boreholes: 0

Non-functioning: 0

Complaints about drinking water quality: No

Main problem with water: NA

Type of toilet: Open defecation

No. garbage disposal points: 0

Main garbage disposal method: Burning

Is solid waste a problem? No

## Shelter / NFIs

Main shelter type: Tukul

Shelter materials available in nature: Poles

Shelter mat. available from local market: Grass

Three most needed NFIs:

Bedding sets, Mosquito nets

## Food

Groups struggling most with food access: Host community

Main source of food: Host Community Donation

Reason for lack of market access: Distance

# Kan Ajak



Location SSID: ssid\_SS0502\_0010  
 Postcode: SS050204  
 Accessibility: Accessible by car  
 Community Leader: Yes  
 Registration: Yes, paper-based  
 Who is being registered: Returnees only

IDPs (not prev. abroad)	0%
IDPs (prev. abroad)	0%
Returnees (internal)	0%
Returnees (abroad)	100%

**No. IDPs: 0**

**Households: 0**

Reason for displacement: NA

Origin of largest IDP group:

NA, NA

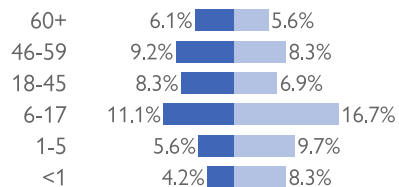
Origin of 2<sup>nd</sup> largest IDP group:

NA, NA

**No. returnees: 360**

**Households: 69**

Reason for displacement: Conflict



Female  
Male

## Mobility (IDPs)

Date of arrival of first IDP group: 2018-03-11

Date of arrival of last IDP group: 2019-05-25

Have the IDPs been displaced previously? Yes

Three main reasons preventing the majority of IDPs from returning:

Lack of food, House damaged/destroyed, Lack of safety

## Mobility (returnees)

Date of return of first returnee group: 2018-03-11

Date of return of last returnee group: 2019-05-25

Are there people displaced from this village / neighbourhood who have not returned yet? Yes

## Special needs

No. pregnant women: 0

No. breastfeeding mothers: 0

Total number of individuals with special needs: 54

Special needs include pregnant and breastfeeding women, separated, orphaned and unaccompanied children, persons with mental or physical disabilities, persons with chronic diseases or serious medical conditions and old people without caregivers.

## Protection

Main security provider in the village / neighbourhood: Local Authorities

## Health

Most common concern: Diarrhea

Main provider: NGO/INGO

## Education

Type of facility: Temporary Learning Spaces

Availability of learning supplies: Yes

Availability of teachers: Yes



Distance from main water source

**<20 min walking**

Water fit for human drinking

**Yes**

People feel safe collecting water

**Yes**



% collapsed or in danger of shelters\*

**0-10%**

Average occupants

**1-4**

Market access (NFIs)

**Yes**



Conditions of most latrines

**Unknown  
Not reported**

Evidence of open defecation

**Yes**

Hygiene promotion campaign

**Yes**



Access to food

**Yes onsite**

Frequency of food assistance

**Unknown  
Not reported**

Market access (food)

**Yes**



Separate male / female latrines

**Unknown  
Not reported**

Toilets / bathrooms lock from inside

**Unknown  
Not reported**

Lighting around all toilets / bathrooms

**Unknown  
Not reported**



Access to health facility

**Yes**

Distance from health facility

**On-site (>3 km)**

Exclusion from health services

**None**



Security provided at location

**Yes**

Conflict-related incidents

**No**

Areas avoided by women / girls

**Yes**



Access to primary education

**Yes**

Distance to nearest education facility

**1-2 km**

% children attending primary education

**25-50%**

\*The share of collapsed and in danger of collapse shelters in the figure above refers to IDP/returnee shelters only.

## WASH

Connections to functioning pipelines: Yes

Main water purification method: Boiling

Main water source for cooking / washing: Hand Pumps

Main water source for drinking: Hand Pumps

No. functioning boreholes: 4 Non-functioning: 1

Complaints about drinking water quality: Yes

Main problem with water: Long queue

Type of toilet: Open defecation No. garbage disposal points: 0

Main garbage disposal method: Burning Is solid waste a problem? No

## Shelter / NFIs

Main shelter type: Tukul

Shelter materials available in nature: Poles, Rope, Grass

Shelter mat. available from local market: Poles, Rope, Grass

Three most needed NFIs:

Bedding sets, Hygiene kits, Mosquito nets

## Food

Groups struggling most with food access: Returnees, Host community

Main source of food: Cultivation/Sale of livestock

Reason for lack of market access: NA

# Mamer



Location SSID: ssid\_SS0502\_0017  
 Postcode: SS050205  
 Accessibility: Accessible by car  
 Community Leader: Yes  
 Registration: No  
 Who is being registered: NA

IDPs (not prev. abroad)	0%
IDPs (prev. abroad)	0%
Returnees (internal)	100%
Returnees (abroad)	0%

**No. IDPs: 0**

**Households: 0**

Reason for displacement: NA

Origin of largest IDP group:

NA, NA

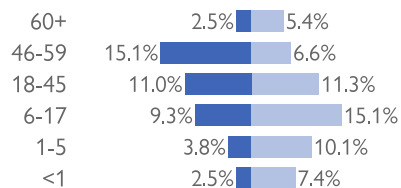
Origin of 2<sup>nd</sup> largest IDP group:

NA, NA

**No. returnees: 815**

**Households: 157**

Reason for displacement: Conflict



Female  
Male

## Mobility (IDPs)

Date of arrival of first IDP group: NA

Date of arrival of last IDP group: NA

Have the IDPs been displaced previously? No

Three main reasons preventing the majority of IDPs from returning:

Lack of food, House damaged/destroyed, Lack of safety

## Mobility (returnees)

Date of return of first returnee group: 2016-02-16

Date of return of last returnee group: 2019-05-19

Are there people displaced from this village / neighbourhood who have not returned yet? Yes

## Special needs

No. pregnant women: 0

No. breastfeeding mothers: 0

Total number of individuals with special needs: 153

Special needs include pregnant and breastfeeding women, separated, orphaned and unaccompanied children, persons with mental or physical disabilities, persons with chronic diseases or serious medical conditions and old people without caregivers.

## Protection

Main security provider in the village / neighbourhood: Local Authorities

## Health

Most common concern: Malaria

Main provider: Government

## Education

Type of facility: Formal Primary Education

Availability of learning supplies: Yes

Availability of teachers: Yes



Distance from main water source

**<20 min walking**

Water fit for human drinking

**No**

People feel safe collecting water

**No**



% collapsed or in danger of shelters\*

**0-10%**

Average occupants

**5-6**

Market access (NFIs)

**No**



Conditions of most latrines

**Unknown  
Not reported**

Evidence of open defecation

**Yes**

Hygiene promotion campaign

**No**



Access to food

**Yes onsite**

Frequency of food assistance

**Unknown  
Not reported**

Market access (food)

**Yes**



Separate male / female latrines

**Unknown  
Not reported**

Toilets / bathrooms lock from inside

**Unknown  
Not reported**

Lighting around all toilets / bathrooms

**Unknown  
Not reported**



Access to health facility

**Yes**

Distance from health facility

**Off-site (>3 km)**

Exclusion from health services

**None**



Security provided at location

**Yes**

Conflict-related incidents

**No**

Areas avoided by women / girls

**No**



Access to primary education

**Yes**

Distance to nearest education facility

**6-10 km**

% children attending primary education

**25-50%**

\*The share of collapsed and in danger of collapse shelters in the figure above refers to IDP/returnee shelters only.

## WASH

Connections to functioning pipelines: No

Main water purification method: None

Main water source for cooking / washing: Lake/river

Main water source for drinking: Lake/river

No. functioning boreholes: 1

Non-functioning: 1

Complaints about drinking water quality: Yes

Main problem with water: Insufficient amount

Type of toilet: Open defecation

No. garbage disposal points: 0

Main garbage disposal method: Burning

Is solid waste a problem? No

## Shelter / NFIs

Main shelter type: Tukul

Shelter materials available in nature: Rope, Grass

Shelter mat. available from local market: Poles, Rope, Grass

Three most needed NFIs:

Kitchen sets, Hygiene kits, Mosquito nets

## Food

Groups struggling most with food access: Returnees, Host community

Main source of food: Cultivation/Sale of livestock

Reason for lack of market access: NA

# Mangok



Location SSID: ssid\_SS0502\_0006  
 Postcode: SS050205  
 Accessibility: Accessible by car  
 Community Leader: Yes  
 Registration: Yes, biometric  
 Who is being registered: Returnees only

IDPs (not prev. abroad)	0%
IDPs (prev. abroad)	0%
Returnees (internal)	0%
Returnees (abroad)	100%

No. IDPs: 0

Households: 0

Reason for displacement: NA

Origin of largest IDP group:

NA, NA

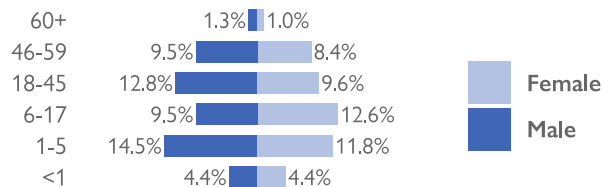
Origin of 2<sup>nd</sup> largest IDP group:

NA, NA

No. returnees: 2545

Households: 454

Reason for displacement: Natural Disaster



## Mobility (IDPs)

Date of arrival of first IDP group: NA

Date of arrival of last IDP group: NA

Have the IDPs been displaced previously? No

Three main reasons preventing the majority of IDPs from returning:

Lack of food, House damaged/destroyed, Lack of safety

## Mobility (returnees)

Date of return of first returnee group: 2016-02-12

Date of return of last returnee group: 2017-03-20

Are there people displaced from this village / neighbourhood who have not returned yet? Yes

## Special needs

No. pregnant women: 0

No. breastfeeding mothers: 0

Total number of individuals with special needs: 1092

Special needs include pregnant and breastfeeding women, separated, orphaned and unaccompanied children, persons with mental or physical disabilities, persons with chronic diseases or serious medical conditions and old people without caregivers.

## Protection

Main security provider in the village / neighbourhood: Community Leaders

## Health

Most common concern: Malaria

Main provider: Government

## Education

Type of facility: Formal Primary Education

Availability of learning supplies: No

Availability of teachers: Yes



Distance from main water source

**>20 min walking**

Water fit for human drinking

**Yes**

People feel safe collecting water

**Yes**



% collapsed or in danger of shelters\*

**Unknown  
Not reported**

Average occupants

**Unknown  
Not reported**

Market access (NFIs)

**Yes**



Conditions of most latrines

**Unknown  
Not reported**

Evidence of open defecation

**Yes**

Hygiene promotion campaign

**Yes**



Access to food

**Yes onsite**

Frequency of food assistance

**Once a month**

Market access (food)

**Yes**



Separate male / female latrines

**Unknown  
Not reported**

Toilets / bathrooms lock from inside

**Unknown  
Not reported**

Lighting around all toilets / bathrooms

**Unknown  
Not reported**



Access to health facility

**Yes**

Distance from health facility

**Off-site (<3 km)**

Exclusion from health services

**None**



Security provided at location

**Yes**

Conflict-related incidents

**Yes**

Areas avoided by women / girls

**Yes**



Access to primary education

**Yes**

Distance to nearest education facility

**3-5 km**

% children attending primary education

**25-50%**

\*The share of collapsed and in danger of collapse shelters in the figure above refers to IDP/returnee shelters only.

## WASH

Connections to functioning pipelines: No

Main water purification method: Filtering

Main water source for cooking / washing: Hand Pumps

Main water source for drinking: Hand Pumps

No. functioning boreholes: 16

Non-functioning: 27

Complaints about drinking water quality: Yes

Main problem with water: Too far

Type of toilet: Open defecation

No. garbage disposal points: 1

Main garbage disposal method: Burning

Is solid waste a problem? No

## Shelter / NFIs

Main shelter type: Community structure (school, church, public building)

Shelter materials available in nature: Poles, Rope, Grass

Shelter mat. available from local market: Poles, Rope, Grass

Three most needed NFIs:

Emergency shelter kits, Bedding sets, Mosquito nets

## Food

Groups struggling most with food access: Returnees, Host community

Main source of food: Food assistance

Reason for lack of market access: NA

# Riang Mol



Location SSID: ssid\_SS0502\_0012  
 Postcode: SS050205  
 Accessibility: Accessible by car  
 Community Leader: Yes  
 Registration: Yes, biometric  
 Who is being registered: IDPs and returnees

IDPs (not prev. abroad)	0%
IDPs (prev. abroad)	0%
Returnees (internal)	0%
Returnees (abroad)	100%

No. IDPs: 0

Households: 0

Reason for displacement: NA

Origin of largest IDP group:

NA, NA

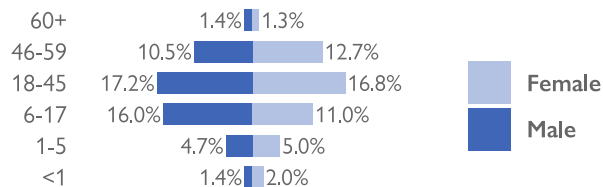
Origin of 2<sup>nd</sup> largest IDP group:

NA, NA

No. returnees: 1671

Households: 301

Reason for displacement: Other, specify



## Mobility (IDPs)

Date of arrival of first IDP group: 2016-02-26

Date of arrival of last IDP group: 2019-05-18

Have the IDPs been displaced previously? Yes

Three main reasons preventing the majority of IDPs from returning:

Accessibility, Lack of food, House damaged/destroyed

## Mobility (returnees)

Date of return of first returnee group: 2016-02-26

Date of return of last returnee group: 2019-05-18

Are there people displaced from this village / neighbourhood who have not returned yet? Yes

## Special needs

No. pregnant women: 0

No. breastfeeding mothers: 0

Total number of individuals with special needs: 135

Special needs include pregnant and breastfeeding women, separated, orphaned and unaccompanied children, persons with mental or physical disabilities, persons with chronic diseases or serious medical conditions and old people without caregivers.

## Protection

Main security provider in the village / neighbourhood: Local Authorities

## Health

Most common concern: Malaria

Main provider: Government

## Education

Type of facility: Formal Primary Education

Availability of learning supplies: Yes

Availability of teachers: Yes





Distance from main water source

**>20 min walking**

Water fit for human drinking

**No**

People feel safe collecting water

**Yes**



% collapsed or in danger of shelters\*

**25-50%**

Average occupants

**5-6**

Market access (NFIs)

**No**



Conditions of most latrines

**Unknown  
Not reported**

Evidence of open defecation

**Yes**

Hygiene promotion campaign

**No**



Access to food

**Yes onsite**

Frequency of food assistance

**Unknown  
Not reported**

Market access (food)

**Yes**



Separate male / female latrines

**Unknown  
Not reported**

Toilets / bathrooms lock from inside

**Unknown  
Not reported**

Lighting around all toilets / bathrooms

**Unknown  
Not reported**



Access to health facility

**Yes**

Distance from health facility

**Off-site (<3 km)**

Exclusion from health services

**None**



Security provided at location

**Yes**

Conflict-related incidents

**No**

Areas avoided by women / girls

**No**



Access to primary education

**Yes**

Distance to nearest education facility

**1-2 km**

% children attending primary education

**25-50%**

\*The share of collapsed and in danger of collapse shelters in the figure above refers to IDP/returnee shelters only.

## WASH

Connections to functioning pipelines: No

Main water purification method: None

Main water source for cooking / washing: Lake/river

Main water source for drinking: Lake/river

No. functioning boreholes: 1

Non-functioning: 1

Complaints about drinking water quality: Yes

Main problem with water: Insufficient amount

Type of toilet: Open defecation

No. garbage disposal points: 0

Main garbage disposal method: Burning

Is solid waste a problem? No

## Shelter / NFIs

Main shelter type: Tukul

Shelter materials available in nature: Poles, Rope, Grass

Shelter mat. available from local market: Poles, Rope, Grass

Three most needed NFIs:

Kitchen sets, Bedding sets, Mosquito nets

## Food

Groups struggling most with food access: Returnees, Host community

Main source of food: Cultivation/Sale of livestock

Reason for lack of market access: NA

# Manyiel



Location SSID: ssid\_SS0502\_0007

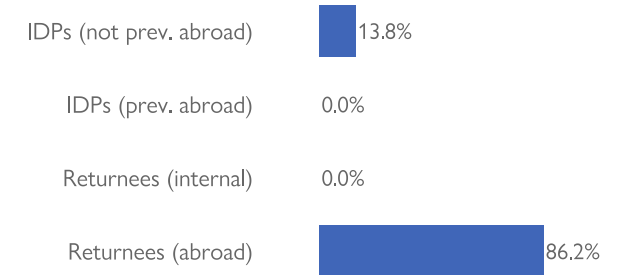
Postcode: SS050206

Accessibility: Accessible by car

Community Leader: Yes

Registration: Yes, biometric

Who is being registered: IDPs, returnees and host community



## No. IDPs: 234

Households: 20

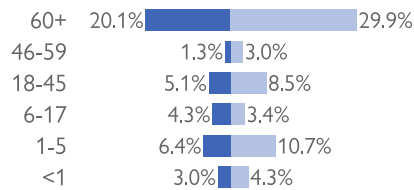
Reason for displacement: Conflict

Origin of largest IDP group:

Northern Bahr El Ghazal, Aweil East

Origin of 2<sup>nd</sup> largest IDP group:

Northern Bahr El Ghazal, Aweil East

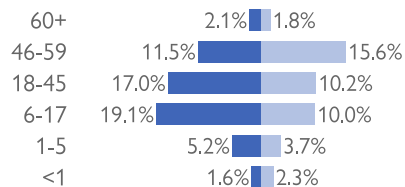


Female  
Male

## No. returnees: 1456

Households: 277

Reason for displacement: Conflict



Female  
Male

### Mobility (IDPs)

Date of arrival of first IDP group: 2015-01-26

Date of arrival of last IDP group: 2017-04-28

Have the IDPs been displaced previously? Yes

Three main reasons preventing the majority of IDPs from returning:

Lack of food, House damaged/destroyed, Lack of safety

### Mobility (returnees)

Date of return of first returnee group: 2017-03-26

Date of return of last returnee group: 2019-04-30

Are there people displaced from this village / neighbourhood who have not returned yet? Yes

### Special needs

No. pregnant women: 4

No. breastfeeding mothers: 15

Total number of individuals with special needs: 59

Special needs include pregnant and breastfeeding women, separated, orphaned and unaccompanied children, persons with mental or physical disabilities, persons with chronic diseases or serious medical conditions and old people without caregivers.

### Protection

Main security provider in the village / neighbourhood: Community Leaders

### Health

Most common concern: Malaria

Main provider: Government

### Education

Type of facility: Formal Primary Education

Availability of learning supplies: Yes

Availability of teachers: Yes



Distance from main water source

**>20 min walking**

Water fit for human drinking

**No**

People feel safe collecting water

**Yes**



% collapsed or in danger of shelters\*

**Unknown  
Not reported**

Average occupants

**Unknown  
Not reported**

Market access (NFIs)

**Yes**



Conditions of most latrines

**Unknown  
Not reported**

Evidence of open defecation

**Yes**

Hygiene promotion campaign

**Yes**



Access to food

**Yes onsite**

Frequency of food assistance

**Once a month**

Market access (food)

**Yes**



Separate male / female latrines

**Unknown  
Not reported**

Toilets / bathrooms lock from inside

**Unknown  
Not reported**

Lighting around all toilets / bathrooms

**Unknown  
Not reported**



Access to health facility

**Yes**

Distance from health facility

**Off-site (<3 km)**

Exclusion from health services

**None**



Security provided at location

**Yes**

Conflict-related incidents

**Yes**

Areas avoided by women / girls

**Yes**



Access to primary education

**Yes**

Distance to nearest education facility

**3-5 km**

% children attending primary education

**25-50%**

\*The share of collapsed and in danger of collapse shelters in the figure above refers to IDP/returnee shelters only.

## WASH

Connections to functioning pipelines: Yes

Main water purification method: Boiling

Main water source for cooking / washing: Hand Pumps

Main water source for drinking: Hand Pumps

No. functioning boreholes: 0

Non-functioning: 0

Complaints about drinking water quality: Yes

Main problem with water: Too far

Type of toilet: Open defecation

No. garbage disposal points: 0

Main garbage disposal method: Burning

Is solid waste a problem? Yes

## Shelter / NFIs

Main shelter type: Tukul

Shelter materials available in nature: Poles, Rope, Grass

Shelter mat. available from local market: Poles, Rope, Grass

Three most needed NFIs:

Emergency shelter kits, Hygiene kits, Mosquito nets

## Food

Groups struggling most with food access: IDPs, Returnees, Host community

Main source of food: Food assistance

Reason for lack of market access: NA

# Garan



Location SSID: ssid\_SS0502\_0009  
 Postcode: SS050207  
 Accessibility: Accessible by car  
 Community Leader: Yes  
 Registration: No  
 Who is being registered: NA

IDPs (not prev. abroad)	0%
IDPs (prev. abroad)	0%
Returnees (internal)	0%
Returnees (abroad)	100%

**No. IDPs: 0**

**Households: 0**

Reason for displacement: NA

Origin of largest IDP group:

NA, NA

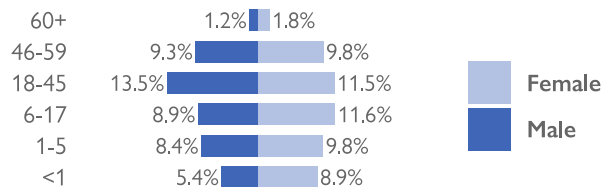
Origin of 2<sup>nd</sup> largest IDP group:

NA, NA

**No. returnees: 1876**

**Households: 369**

Reason for displacement: Other, specify



## Mobility (IDPs)

Date of arrival of first IDP group: 2018-04-01

Date of arrival of last IDP group: 2019-05-15

Have the IDPs been displaced previously? No

Three main reasons preventing the majority of IDPs from returning:

Lack of food

## Mobility (returnees)

Date of return of first returnee group: NA

Date of return of last returnee group: NA

Are there people displaced from this village / neighbourhood who have not returned yet? No

## Special needs

No. pregnant women: 0

No. breastfeeding mothers: 0

Total number of individuals with special needs: 130

Special needs include pregnant and breastfeeding women, separated, orphaned and unaccompanied children, persons with mental or physical disabilities, persons with chronic diseases or serious medical conditions and old people without caregivers.

## Protection

Main security provider in the village / neighbourhood: Local Authorities

## Health

Most common concern: Malaria

Main provider: Government

## Education

Type of facility: Formal Primary Education

Availability of learning supplies: Yes

Availability of teachers: Yes



Distance from main water source

**<20 min walking**

Water fit for human drinking

**Yes**

People feel safe collecting water

**Yes**



% collapsed or in danger of shelters\*

**Unknown  
Not reported**

Average occupants

**Unknown  
Not reported**

Market access (NFIs)

**Yes**



Conditions of most latrines

**Unknown  
Not reported**

Evidence of open defecation

**Yes**

Hygiene promotion campaign

**Yes**



Access to food

**Yes offsite**

Frequency of food assistance

**Unknown  
Not reported**

Market access (food)

**Yes**



Separate male / female latrines

**Unknown  
Not reported**

Toilets / bathrooms lock from inside

**Unknown  
Not reported**

Lighting around all toilets / bathrooms

**Unknown  
Not reported**



Access to health facility

**Yes**

Distance from health facility

**Off-site (<3 km)**

Exclusion from health services

**None**



Security provided at location

**Yes**

Conflict-related incidents

**No**

Areas avoided by women / girls

**Yes**



Access to primary education

**Yes**

Distance to nearest education facility

**3-5 km**

% children attending primary education

**25-50%**

\*The share of collapsed and in danger of collapse shelters in the figure above refers to IDP/returnee shelters only.

## WASH

Connections to functioning pipelines: No

Main water purification method: None

Main water source for cooking / washing: Hand Pumps

Main water source for drinking: Hand Pumps

No. functioning boreholes: 3

Non-functioning: 2

Complaints about drinking water quality: Yes

Main problem with water: Long queue

Type of toilet: Open defecation

No. garbage disposal points: 0

Main garbage disposal method: Burning

Is solid waste a problem? Yes

## Shelter / NFIs

Main shelter type: Tukul

Shelter materials available in nature: Poles, Rope, Grass

Shelter mat. available from local market: Poles, Rope, Grass

Three most needed NFIs:

Kitchen sets, Bedding sets, Mosquito nets

## Food

Groups struggling most with food access: Returnees, Host community

Main source of food: Cultivation/Sale of livestock

Reason for lack of market access: NA

# Mabuk Agiu Area



Location SSID: ssid\_SS0502\_0003

Postcode: SS050207

Accessibility: Accessible by car

Community Leader: Yes

Registration: No

Who is being registered: NA

IDPs (not prev. abroad)	0%
IDPs (prev. abroad)	0%
Returnees (internal)	0%
Returnees (abroad)	100%

**No. IDPs: 0**

**Households: 0**

Reason for displacement: NA

Origin of largest IDP group:

NA, NA

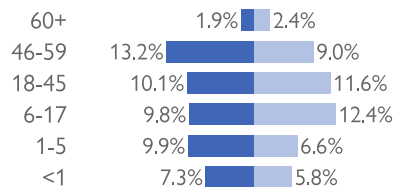
Origin of 2<sup>nd</sup> largest IDP group:

NA, NA

**No. returnees: 1349**

**Households: 268**

Reason for displacement: Conflict



## Mobility (IDPs)

Date of arrival of first IDP group: NA

Date of arrival of last IDP group: NA

Have the IDPs been displaced previously? No

Three main reasons preventing the majority of IDPs from returning:

Lack of food, House damaged/destroyed, Lack of safety

## Mobility (returnees)

Date of return of first returnee group: 2018-01-10

Date of return of last returnee group: 2019-05-01

Are there people displaced from this village / neighbourhood who have not returned yet? Yes

## Special needs

No. pregnant women: 0

No. breastfeeding mothers: 0

Total number of individuals with special needs: 86

Special needs include pregnant and breastfeeding women, separated, orphaned and unaccompanied children, persons with mental or physical disabilities, persons with chronic diseases or serious medical conditions and old people without caregivers.

## Protection

Main security provider in the village / neighbourhood: Local Authorities

## Health

Most common concern: Malaria

Main provider: Government

## Education

Type of facility: Formal Primary Education

Availability of learning supplies: Yes

Availability of teachers: Yes



Distance from main water source

**>20 min walking**

Water fit for human drinking

**No**

People feel safe collecting water

**Yes**



% collapsed or in danger of shelters\*

**Unknown  
Not reported**

Average occupants

**Unknown  
Not reported**

Market access (NFIs)

**No**



Conditions of most latrines

**Unknown  
Not reported**

Evidence of open defecation

**Yes**

Hygiene promotion campaign

**Yes**



Access to food

**Yes onsite**

Frequency of food assistance

**Irregular**

Market access (food)

**Yes**



Separate male / female latrines

**Unknown  
Not reported**

Toilets / bathrooms lock from inside

**No**

Lighting around all toilets / bathrooms

**No**



Access to health facility

**Yes**

Distance from health facility

**Off-site (<3 km)**

Exclusion from health services

**None**



Security provided at location

**Yes**

Conflict-related incidents

**No**

Areas avoided by women / girls

**No**



Access to primary education

**Yes**

Distance to nearest education facility

**3-5 km**

% children attending primary education

**25-50%**

\*The share of collapsed and in danger of collapse shelters in the figure above refers to IDP/returnee shelters only.

## WASH

Connections to functioning pipelines: No

Main water purification method: Boiling

Main water source for cooking / washing: Hand Pumps

Main water source for drinking: Hand Pumps

No. functioning boreholes: 8

Non-functioning: 5

Complaints about drinking water quality: Yes

Main problem with water: Insufficient amount

Type of toilet: Individual toilets

No. garbage disposal points: 3

Main garbage disposal method: Burning

Is solid waste a problem? No

## Shelter / NFIs

Main shelter type: Tukul

Shelter materials available in nature: Poles, Rope, Grass

Shelter mat. available from local market: Poles, Rope, Grass

Three most needed NFIs:

Emergency shelter kits, Hygiene kits, Mosquito nets

## Food

Groups struggling most with food access: Returnees, Host community

Main source of food: Food assistance

Reason for lack of market access: NA

# Warlang Garam



Location SSID: ssid\_SS0502\_0014  
 Postcode: SS050207  
 Accessibility: Accessible by car  
 Community Leader: Yes  
 Registration: Yes, paper-based  
 Who is being registered: Returnees only

IDPs (not prev. abroad)	0%
IDPs (prev. abroad)	0%
Returnees (internal)	0%
Returnees (abroad)	100%

**No. IDPs: 0**

**Households: 0**

Reason for displacement: NA

Origin of largest IDP group:

NA, NA

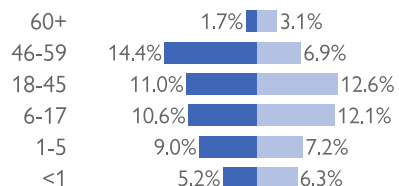
Origin of 2<sup>nd</sup> largest IDP group:

NA, NA

**No. returnees: 1240**

**Households: 248**

Reason for displacement: Conflict



Female  
Male

## Mobility (IDPs)

Date of arrival of first IDP group: 2019-08-08

Date of arrival of last IDP group: 2019-08-08

Have the IDPs been displaced previously? Unknown

Three main reasons preventing the majority of IDPs from returning:

Lack of food, House damaged/destroyed, Lack of safety

## Mobility (returnees)

Date of return of first returnee group: 2016-01-01

Date of return of last returnee group: 2019-05-18

Are there people displaced from this village / neighbourhood who have not returned yet? Yes

## Special needs

No. pregnant women: 0

No. breastfeeding mothers: 0

Total number of individuals with special needs: 165

Special needs include pregnant and breastfeeding women, separated, orphaned and unaccompanied children, persons with mental or physical disabilities, persons with chronic diseases or serious medical conditions and old people without caregivers.

## Protection

Main security provider in the village / neighbourhood: Local Authorities

## Health

Most common concern: Malaria

Main provider: NGO/INGO

## Education

Type of facility: Formal Primary Education

Availability of learning supplies: Yes

Availability of teachers: Yes





Distance from main water source

**<20 min walking**

Water fit for human drinking

**Yes**

People feel safe collecting water

**Yes**



% collapsed or in danger of shelters\*

**0-10%**

Average occupants

**5-6**

Market access (NFIs)

**Yes**



Conditions of most latrines

**Unknown  
Not reported**

Evidence of open defecation

**Yes**

Hygiene promotion campaign

**Yes**



Access to food

**Yes onsite**

Frequency of food assistance

**Unknown  
Not reported**

Market access (food)

**Yes**



Separate male / female latrines

**Unknown  
Not reported**

Toilets / bathrooms lock from inside

**Unknown  
Not reported**

Lighting around all toilets / bathrooms

**Unknown  
Not reported**



Access to health facility

**Yes**

Distance from health facility

**On-site (>3 km)**

Exclusion from health services

**None**



Security provided at location

**Yes**

Conflict-related incidents

**No**

Areas avoided by women / girls

**Yes**



Access to primary education

**Yes**

Distance to nearest education facility

**3-5 km**

% children attending primary education

**25-50%**

\*The share of collapsed and in danger of collapse shelters in the figure above refers to IDP/returnee shelters only.

## WASH

Connections to functioning pipelines: Yes

Main water purification method: Boiling

Main water source for cooking / washing: Hand Pumps

Main water source for drinking: Hand Pumps

No. functioning boreholes: 8

Non-functioning: 4

Complaints about drinking water quality: Yes

Main problem with water: Insufficient amount

Type of toilet: Open defecation

No. garbage disposal points: 0

Main garbage disposal method: Burning

Is solid waste a problem? No

## Shelter / NFIs

Main shelter type: Tukul

Shelter materials available in nature: Poles, Rope, Grass

Shelter mat. available from local market: Poles, Rope, Grass

Three most needed NFIs:

Kitchen sets, Bedding sets, Hygiene kits

## Food

Groups struggling most with food access: Returnees, Host community

Main source of food: Cultivation/Sale of livestock

Reason for lack of market access: NA

# Yargot



Location SSID: ssid\_SS0502\_0015  
 Postcode: SS050207  
 Accessibility: Accessible by car  
 Community Leader: Yes  
 Registration: Yes, paper-based  
 Who is being registered: Returnees only

IDPs (not prev. abroad)	0%
IDPs (prev. abroad)	0%
Returnees (internal)	0%
Returnees (abroad)	100%

No. IDPs: 0

Households: 0

Reason for displacement: NA

Origin of largest IDP group:

NA, NA

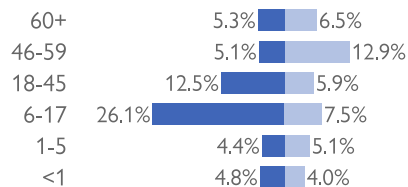
Origin of 2<sup>nd</sup> largest IDP group:

NA, NA

No. returnees: 495

Households: 98

Reason for displacement: Conflict



Female  
Male

## Mobility (IDPs)

Date of arrival of first IDP group: 2019-08-08

Date of arrival of last IDP group: 2019-08-08

Have the IDPs been displaced previously? Unknown

Three main reasons preventing the majority of IDPs from returning:

Lack of food, House damaged/destroyed, Lack of safety

## Mobility (returnees)

Date of return of first returnee group: 2016-01-15

Date of return of last returnee group: 2018-02-27

Are there people displaced from this village / neighbourhood who have not returned yet? Yes

## Special needs

No. pregnant women: 0

No. breastfeeding mothers: 0

Total number of individuals with special needs: 1205

Special needs include pregnant and breastfeeding women, separated, orphaned and unaccompanied children, persons with mental or physical disabilities, persons with chronic diseases or serious medical conditions and old people without caregivers.

## Protection

Main security provider in the village / neighbourhood: Local Authorities

## Health

Most common concern: Malaria

Main provider: NGO/INGO

## Education

Type of facility: Temporary Learning Spaces

Availability of learning supplies: Yes

Availability of teachers: Yes



Distance from main water source

**<20 min walking**

Water fit for human drinking

**Yes**

People feel safe collecting water

**Yes**



% collapsed or in danger of shelters\*

**Unknown  
Not reported**

Average occupants

**Unknown  
Not reported**

Market access (NFIs)

**Yes**



Conditions of most latrines

**Unknown  
Not reported**

Evidence of open defecation

**Yes**

Hygiene promotion campaign

**Yes**



Access to food

**Yes onsite**

Frequency of food assistance

**Unknown  
Not reported**

Market access (food)

**Yes**



Separate male / female latrines

**Unknown  
Not reported**

Toilets / bathrooms lock from inside

**Unknown  
Not reported**

Lighting around all toilets / bathrooms

**Unknown  
Not reported**



Access to health facility

**Yes**

Distance from health facility

**On-site (>3 km)**

Exclusion from health services

**None**



Security provided at location

**Yes**

Conflict-related incidents

**Unknown  
Not reported**

Areas avoided by women / girls

**No**



Access to primary education

**Yes**

Distance to nearest education facility

**1-2 km**

% children attending primary education

**<25%**

\*The share of collapsed and in danger of collapse shelters in the figure above refers to IDP/returnee shelters only.

## WASH

Connections to functioning pipelines: Yes

Main water purification method: Tablets

Main water source for cooking / washing: Hand Pumps

Main water source for drinking: Hand Pumps

No. functioning boreholes: 21

Non-functioning: 16

Complaints about drinking water quality: Yes

Main problem with water: Long queue

Type of toilet: Open defecation

No. garbage disposal points: 0

Main garbage disposal method: Burning

Is solid waste a problem? No

## Shelter / NFIs

Main shelter type: Tukul

Shelter materials available in nature: Poles, Rope, Grass

Shelter mat. available from local market: Poles, Rope, Grass

Three most needed NFIs:

Emergency shelter kits, Kitchen sets, Bedding sets

## Food

Groups struggling most with food access: Returnees, Host community

Main source of food: Cultivation/Sale of livestock

Reason for lack of market access: NA

# Abyei Mou Duok



Location SSID: ssid\_SS0503\_0015  
 Postcode: SS050301  
 Accessibility: Accessible by car  
 Community Leader: Yes  
 Registration: Yes, paper-based  
 Who is being registered: Returnees only

IDPs (not prev. abroad)	0%
IDPs (prev. abroad)	0%
Returnees (internal)	0%
Returnees (abroad)	100%

**No. IDPs: 0**

**Households: 0**

Reason for displacement: NA

Origin of largest IDP group:

NA, NA

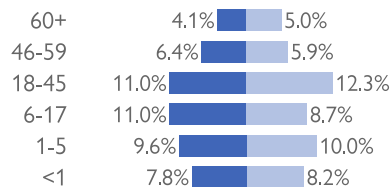
Origin of 2<sup>nd</sup> largest IDP group:

NA, NA

**No. returnees: 219**

**Households: 30**

Reason for displacement: Conflict



Female  
Male

## Mobility (IDPs)

Date of arrival of first IDP group: 2017-05-05

Date of arrival of last IDP group: 2018-06-11

Have the IDPs been displaced previously? No

Three main reasons preventing the majority of IDPs from returning:

Accessibility, Lack of food, House damaged/destroyed

## Mobility (returnees)

Date of return of first returnee group: 2019-01-15

Date of return of last returnee group: 2019-05-15

Are there people displaced from this village / neighbourhood who have not returned yet? Yes

## Special needs

No. pregnant women: 0

No. breastfeeding mothers: 0

Total number of individuals with special needs: 54

Special needs include pregnant and breastfeeding women, separated, orphaned and unaccompanied children, persons with mental or physical disabilities, persons with chronic diseases or serious medical conditions and old people without caregivers.

## Protection

Main security provider in the village / neighbourhood: Local Authorities

## Health

Most common concern: Respiratory infections

Main provider: Local Clinic

## Education

Type of facility: Formal Primary Education

Availability of learning supplies: No

Availability of teachers: Yes



Distance from main water source

>20 min walking

Water fit for human drinking

No

People feel safe collecting water

No



Conditions of most latrines

Unknown  
Not reported

Evidence of open defecation

Yes

Hygiene promotion campaign

No



Separate male / female latrines

Unknown  
Not reported

Toilets / bathrooms lock from inside

Unknown  
Not reported

Lighting around all toilets / bathrooms

Unknown  
Not reported



Security provided at location

Yes

Conflict-related incidents

No

Areas avoided by women / girls

Yes



% collapsed or in danger of shelters\*

Unknown  
Not reported

Average occupants

Unknown  
Not reported

Market access (NFIs)

No



Access to food

No

Frequency of food assistance

Unknown  
Not reported

Market access (food)

No



Access to health facility

Yes

Distance from health facility

Off-site (>3 km)

Exclusion from health services

None



Access to primary education

Yes

Distance to nearest education facility

3-5 km

% children attending primary education

<25%

\*The share of collapsed and in danger of collapse shelters in the figure above refers to IDP/returnee shelters only.

## WASH

Connections to functioning pipelines:	No
Main water purification method:	Boiling
Main water source for cooking / washing:	Hand Pumps
Main water source for drinking:	Hand Pumps
No. functioning boreholes:	1
	Non-functioning: 3
Complaints about drinking water quality:	Yes
Main problem with water:	Insufficient amount
Type of toilet:	Open defecation
	No. garbage disposal points: 1
Main garbage disposal method:	Burning
	Is solid waste a problem? No

## Shelter / NFIs

Main shelter type:	Tukul
Shelter materials available in nature:	Poles, Rope, Grass
Shelter mat. available from local market:	Poles, Rope, Grass
Three most needed NFIs:	Emergency shelter kits, Mosquito nets

## Food

Groups struggling most with food access:	NA
Main source of food:	Cultivation/Sale of livestock
Reason for lack of market access:	Distance

# Hai Jadit



Location SSID: ssid\_SS0503\_0011  
 Postcode: SS050301  
 Accessibility: Accessible by other means of transport  
 Community Leader: Yes  
 Registration: No  
 Who is being registered: NA

IDPs (not prev. abroad)	0%
IDPs (prev. abroad)	0%
Returnees (internal)	0%
Returnees (abroad)	100%

No. IDPs: 0

Households: 0

Reason for displacement: NA

Origin of largest IDP group:

NA, NA

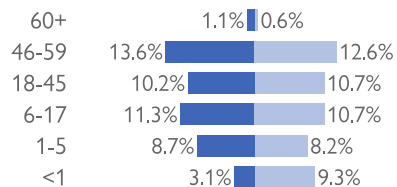
Origin of 2<sup>nd</sup> largest IDP group:

NA, NA

No. returnees: 2184

Households: 450

Reason for displacement: Conflict



Female  
Male

## Mobility (IDPs)

Date of arrival of first IDP group: 2018-05-01

Date of arrival of last IDP group: 2018-12-21

Have the IDPs been displaced previously? No

Three main reasons preventing the majority of IDPs from returning:

Lack of food, House damaged/destroyed, Lack of safety

## Mobility (returnees)

Date of return of first returnee group: 2019-04-03

Date of return of last returnee group: 2019-05-09

Are there people displaced from this village / neighbourhood who have not returned yet? Yes

## Special needs

No. pregnant women: 0

No. breastfeeding mothers: 0

Total number of individuals with special needs: 65

Special needs include pregnant and breastfeeding women, separated, orphaned and unaccompanied children, persons with mental or physical disabilities, persons with chronic diseases or serious medical conditions and old people without caregivers.

## Protection

Main security provider in the village / neighbourhood: Local Authorities

## Health

Most common concern: Malaria

Main provider: Local Clinic

## Education

Type of facility: Formal Primary Education

Availability of learning supplies: No

Availability of teachers: Yes



Distance from main water source

**>20 min walking**

Water fit for human drinking

**No**

People feel safe collecting water

**No**



% collapsed or in danger of shelters\*

**Unknown  
Not reported**

Average occupants

**Unknown  
Not reported**

Market access (NFIs)

**No**



Conditions of most latrines

**Unknown  
Not reported**

Evidence of open defecation

**Yes**

Hygiene promotion campaign

**No**



Access to food

**No**

Frequency of food assistance

**Unknown  
Not reported**

Market access (food)

**Yes**



Separate male / female latrines

**Unknown  
Not reported**

Toilets / bathrooms lock from inside

**Unknown  
Not reported**

Lighting around all toilets / bathrooms

**Unknown  
Not reported**



Access to health facility

**Yes**

Distance from health facility

**Off-site (<3 km)**

Exclusion from health services

**None**



Security provided at location

**Yes**

Conflict-related incidents

**No**

Areas avoided by women / girls

**No**



Access to primary education

**Yes**

Distance to nearest education facility

**3-5 km**

% children attending primary education

**25-50%**

\*The share of collapsed and in danger of collapse shelters in the figure above refers to IDP/returnee shelters only.

## WASH

Connections to functioning pipelines:	No
Main water purification method:	Boiling
Main water source for cooking / washing:	Hand Pumps
Main water source for drinking:	Hand Pumps
No. functioning boreholes:	2
No. non-functioning boreholes:	2
Complaints about drinking water quality:	Yes
Main problem with water:	Insufficient amount
Type of toilet:	Open defecation
Main garbage disposal method:	Compost
No. garbage disposal points:	1
Is solid waste a problem?	No

## Shelter / NFIs

Main shelter type:	Temporary shelter (Rakooba)
Shelter materials available in nature:	Poles, Grass
Shelter mat. available from local market:	Poles, Rope, Grass
Three most needed NFIs:	Emergency shelter kits, Mosquito nets

## Food

Groups struggling most with food access:	NA
Main source of food:	Unknown
Reason for lack of market access:	NA

# Majok Ding Wol



Location SSID: ssid\_SS0503\_0016

Postcode: SS050301

Accessibility: Accessible by other means of transport

Community Leader: Yes

Registration: No

Who is being registered: NA

IDPs (not prev. abroad)	0%
IDPs (prev. abroad)	0%
Returnees (internal)	0%
Returnees (abroad)	100%

**No. IDPs: 0**

**Households: 0**

Reason for displacement: NA

Origin of largest IDP group:

NA, NA

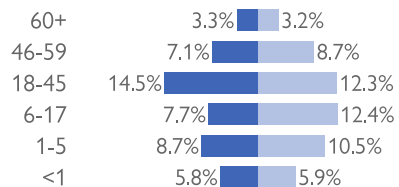
Origin of 2<sup>nd</sup> largest IDP group:

NA, NA

**No. returnees: 1751**

**Households: 350**

Reason for displacement: Conflict



Female  
Male

## Mobility (IDPs)

Date of arrival of first IDP group: NA

Date of arrival of last IDP group: NA

Have the IDPs been displaced previously? No

Three main reasons preventing the majority of IDPs from returning:

Accessibility, Lack of food, Lack of safety

## Mobility (returnees)

Date of return of first returnee group: 2019-01-02

Date of return of last returnee group: 2019-05-01

Are there people displaced from this village / neighbourhood who have not returned yet? Yes

## Special needs

No. pregnant women: 0

No. breastfeeding mothers: 0

Total number of individuals with special needs: 65

Special needs include pregnant and breastfeeding women, separated, orphaned and unaccompanied children, persons with mental or physical disabilities, persons with chronic diseases or serious medical conditions and old people without caregivers.

## Protection

Main security provider in the village / neighbourhood: Local Authorities

## Health

Most common concern: Malaria

Main provider: Government

## Education

Type of facility: Formal Primary Education

Availability of learning supplies: No

Availability of teachers: Yes





Distance from main water source

**>20 min walking**

Water fit for human drinking

**No**

People feel safe collecting water

**No**



% collapsed or in danger of shelters\*

**Unknown  
Not reported**

Average occupants

**Unknown  
Not reported**

Market access (NFIs)

**No**



Conditions of most latrines

**Unknown  
Not reported**

Evidence of open defecation

**Yes**

Hygiene promotion campaign

**No**



Access to food

**No**

Frequency of food assistance

**Unknown  
Not reported**

Market access (food)

**Yes**



Separate male / female latrines

**Unknown  
Not reported**

Toilets / bathrooms lock from inside

**Unknown  
Not reported**

Lighting around all toilets / bathrooms

**Unknown  
Not reported**



Access to health facility

**Yes**

Distance from health facility

**On-site (>3 km)**

Exclusion from health services

**None**



Security provided at location

**Yes**

Conflict-related incidents

**Yes**

Areas avoided by women / girls

**Yes**



Access to primary education

**Yes**

Distance to nearest education facility

**3-5 km**

% children attending primary education

**25-50%**

\*The share of collapsed and in danger of collapse shelters in the figure above refers to IDP/returnee shelters only.

## WASH

Connections to functioning pipelines: No

Main water purification method: Filtering

Main water source for cooking / washing: Hand Pumps

Main water source for drinking: Hand Pumps

No. functioning boreholes: 3

Non-functioning: 2

Complaints about drinking water quality: Yes

Main problem with water: Insufficient amount

Type of toilet: Open defecation

No. garbage disposal points: 1

Main garbage disposal method: Burning

Is solid waste a problem? No

## Shelter / NFIs

Main shelter type: Tukul

Shelter materials available in nature: Poles, Bamboo, Rope, Grass

Shelter mat. available from local market: Poles, Bamboo, Rope, Grass

Three most needed NFIs:

Emergency shelter kits, Hygiene kits, Mosquito nets

## Food

Groups struggling most with food access: NA

Main source of food: Cultivation/Sale of livestock

Reason for lack of market access: NA

# Riang Ajawak Area



Location SSID: ssid\_SS0503\_0006

Postcode: SS050301

Accessibility: Accessible by car

Community Leader: Yes

Registration: No

Who is being registered: NA

IDPs (not prev. abroad)	0%
IDPs (prev. abroad)	0%
Returnees (internal)	0%
Returnees (abroad)	100%

**No. IDPs: 0**

**Households: 0**

Reason for displacement: NA

Origin of largest IDP group:

NA, NA

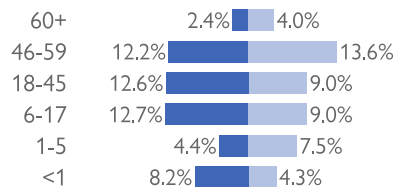
Origin of 2<sup>nd</sup> largest IDP group:

NA, NA

**No. returnees: 2189**

**Households: 421**

Reason for displacement: Conflict



## Mobility (IDPs)

Date of arrival of first IDP group: 2018-08-15

Date of arrival of last IDP group: 2019-02-20

Have the IDPs been displaced previously? No

Three main reasons preventing the majority of IDPs from returning:

Accessibility, No livelihood, Basic infrastructures damaged/flooded

## Mobility (returnees)

Date of return of first returnee group: 2018-04-05

Date of return of last returnee group: 2019-05-17

Are there people displaced from this village / neighbourhood who have not returned yet? Yes

## Special needs

No. pregnant women: 0

No. breastfeeding mothers: 0

Total number of individuals with special needs: 80

Special needs include pregnant and breastfeeding women, separated, orphaned and unaccompanied children, persons with mental or physical disabilities, persons with chronic diseases or serious medical conditions and old people without caregivers.

## Protection

Main security provider in the village / neighbourhood: Local Authorities

## Health

Most common concern: Malaria

Main provider: Government

## Education

Type of facility: Formal Primary Education

Availability of learning supplies: Yes

Availability of teachers: Yes



Distance from main water source

**<20 min walking**

Water fit for human drinking

**No**

People feel safe collecting water

**No**



% collapsed or in danger of shelters\*

**Unknown  
Not reported**

Average occupants

**Unknown  
Not reported**

Market access (NFIs)

**No**



Conditions of most latrines

**Unknown  
Not reported**

Evidence of open defecation

**Yes**

Hygiene promotion campaign

**No**



Access to food

**Yes offsite**

Frequency of food assistance

**Unknown  
Not reported**

Market access (food)

**Yes**



Separate male / female latrines

**Unknown  
Not reported**

Toilets / bathrooms lock from inside

**Unknown  
Not reported**

Lighting around all toilets / bathrooms

**Unknown  
Not reported**



Access to health facility

**Yes**

Distance from health facility

**Off-site (<3 km)**

Exclusion from health services

**None**



Security provided at location

**Yes**

Conflict-related incidents

**No**

Areas avoided by women / girls

**Yes**



Access to primary education

**Yes**

Distance to nearest education facility

**3-5 km**

% children attending primary education

**25-50%**

\*The share of collapsed and in danger of collapse shelters in the figure above refers to IDP/returnee shelters only.

## WASH

Connections to functioning pipelines: No

Main water purification method: None

Main water source for cooking / washing: Hand Pumps

Main water source for drinking: Hand Pumps

No. functioning boreholes: 2

Non-functioning: 2

Complaints about drinking water quality: No

Main problem with water: NA

Type of toilet: Open defecation

No. garbage disposal points: 0

Main garbage disposal method: Burning

Is solid waste a problem? No

## Shelter / NFIs

Main shelter type: Tukul

Shelter materials available in nature: Poles, Bamboo, Rope, Grass

Shelter mat. available from local market: Poles, Bamboo, Rope, Grass

Three most needed NFIs:

Emergency shelter kits, Kitchen sets, Mosquito nets

## Food

Groups struggling most with food access: Returnees, Host community

Main source of food: Cultivation/Sale of livestock

Reason for lack of market access: NA

# Majak Kar



Location SSID: ssid\_SS0503\_0013

Postcode: SS050302

Accessibility: Accessible by car

Community Leader: Yes

Registration: No

Who is being registered: NA

IDPs (not prev. abroad)	0%
IDPs (prev. abroad)	0%
Returnees (internal)	0%
Returnees (abroad)	100%

**No. IDPs: 0**

**Households: 0**

Reason for displacement: NA

Origin of largest IDP group:

NA, NA

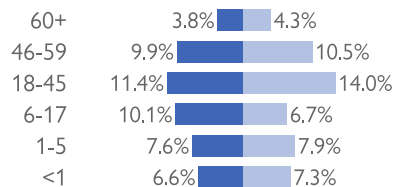
Origin of 2<sup>nd</sup> largest IDP group:

NA, NA

**No. returnees: 3500**

**Households: 700**

Reason for displacement: Conflict



Female  
Male

## Mobility (IDPs)

Date of arrival of first IDP group: 2014-02-05

Date of arrival of last IDP group: 2018-12-20

Have the IDPs been displaced previously? Yes

Three main reasons preventing the majority of IDPs from returning:

Accessibility, Lack of food, House damaged/destroyed

## Mobility (returnees)

Date of return of first returnee group: 2014-02-05

Date of return of last returnee group: 2018-12-20

Are there people displaced from this village / neighbourhood who have not returned yet? Yes

## Special needs

No. pregnant women: 0

No. breastfeeding mothers: 0

Total number of individuals with special needs: 142

Special needs include pregnant and breastfeeding women, separated, orphaned and unaccompanied children, persons with mental or physical disabilities, persons with chronic diseases or serious medical conditions and old people without caregivers.

## Protection

Main security provider in the village / neighbourhood: NA

## Health

Most common concern: Malaria

Main provider: NA

## Education

Type of facility: Formal Primary Education

Availability of learning supplies: No

Availability of teachers: Yes



Distance from main water source

>20 min walking

Water fit for human drinking

No

People feel safe collecting water

No



Conditions of most latrines

Unknown  
Not reported

Evidence of open defecation

Yes

Hygiene promotion campaign

No



Separate male / female latrines

Unknown  
Not reported

Toilets / bathrooms lock from inside

No

Lighting around all toilets / bathrooms

No



Security provided at location

No

Conflict-related incidents

No

Areas avoided by women / girls

No



% collapsed or in danger of shelters\*

Unknown  
Not reported

Average occupants

Unknown  
Not reported

Market access (NFIs)

No



Access to food

Yes offsite

Frequency of food assistance

Unknown  
Not reported

Market access (food)

No



Access to health facility

No

Distance from health facility

Unknown  
Not reported

Exclusion from health services

Unknown  
Not reported



Access to primary education

Yes

Distance to nearest education facility

>10 km

% children attending primary education

25-50%

\*The share of collapsed and in danger of collapse shelters in the figure above refers to IDP/returnee shelters only.

## WASH

Connections to functioning pipelines: No  
Main water purification method: None  
Main water source for cooking / washing: Unprotected well  
Main water source for drinking: Unprotected well  
No. functioning boreholes: 1  
Complaints about drinking water quality: Yes  
Main problem with water: Suspended Solids  
Type of toilet: Individual toilets  
Main garbage disposal method: Unknown

Non-functioning: 2  
No. garbage disposal points: 0  
Is solid waste a problem? Yes

## Shelter / NFIs

Main shelter type: Temporary shelter (Rakooba)  
Shelter materials available in nature: Poles, Bamboo, Grass  
Shelter mat. available from local market: Poles, Bamboo, Grass  
Three most needed NFIs:  
Kitchen sets, Bedding sets, Hygiene kits

## Food

Groups struggling most with food access: IDPs, Returnees, Host community  
Main source of food: Cultivation/Sale of livestock  
Reason for lack of market access: Distance

# Manger Akot



Location SSID: ssid\_SS0503\_0002  
 Postcode: SS050302  
 Accessibility: Accessible by car  
 Community Leader: Yes  
 Registration: Yes, paper-based  
 Who is being registered: Returnees only

IDPs (not prev. abroad)	0%
IDPs (prev. abroad)	0%
Returnees (internal)	0%
Returnees (abroad)	100%

**No. IDPs: 0**

**Households: 0**

Reason for displacement: NA

Origin of largest IDP group:

NA, NA

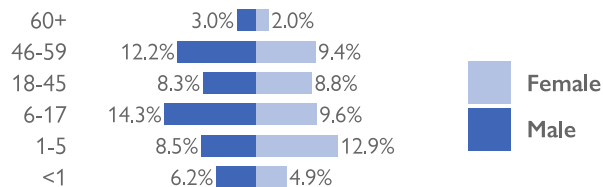
Origin of 2<sup>nd</sup> largest IDP group:

NA, NA

**No. returnees: 3000**

**Households: 600**

Reason for displacement: Communal Clashes



## Mobility (IDPs)

Date of arrival of first IDP group: 2019-08-08

Date of arrival of last IDP group: 2019-08-08

Have the IDPs been displaced previously? No

Three main reasons preventing the majority of IDPs from returning:

Nothing

## Mobility (returnees)

Date of return of first returnee group: 2017-04-20

Date of return of last returnee group: 2019-05-19

Are there people displaced from this village / neighbourhood who have not returned yet? Yes

## Special needs

No. pregnant women: 0

No. breastfeeding mothers: 0

Total number of individuals with special needs: 260

Special needs include pregnant and breastfeeding women, separated, orphaned and unaccompanied children, persons with mental or physical disabilities, persons with chronic diseases or serious medical conditions and old people without caregivers.

## Protection

Main security provider in the village / neighbourhood: Local Authorities

## Health

Most common concern: Malaria

Main provider: Government

## Education

Type of facility: Formal Primary Education

Availability of learning supplies: Yes

Availability of teachers: Yes



Distance from main water source

**<20 min walking**

Water fit for human drinking

**Yes**

People feel safe collecting water

**Yes**



Conditions of most latrines

**Unknown  
Not reported**

Evidence of open defecation

**Yes**

Hygiene promotion campaign

**No**



Separate male / female latrines

**Unknown  
Not reported**

Toilets / bathrooms lock from inside

**Unknown  
Not reported**

Lighting around all toilets / bathrooms

**Unknown  
Not reported**



Security provided at location

**Yes**

Conflict-related incidents

**No**

Areas avoided by women / girls

**No**



% collapsed or in danger of shelters\*

**10-25%**

Average occupants

**5-6**

Market access (NFIs)

**No**



Access to food

**Yes offsite**

Frequency of food assistance

**Unknown  
Not reported**

Market access (food)

**Yes**



Access to health facility

**Yes**

Distance from health facility

**Off-site (>3 km)**

Exclusion from health services

**Host Community**



Access to primary education

**Yes**

Distance to nearest education facility

**6-10 km**

% children attending primary education

**25-50%**

\*The share of collapsed and in danger of collapse shelters in the figure above refers to IDP/returnee shelters only.

## WASH

Connections to functioning pipelines: No

Main water purification method: Boiling

Main water source for cooking / washing: Hand Pumps

Main water source for drinking: Hand Pumps

No. functioning boreholes: 2

Non-functioning: 3

Complaints about drinking water quality: Yes

Main problem with water: Insufficient amount

Type of toilet: Open defecation

No. garbage disposal points: 0

Main garbage disposal method: Burning

Is solid waste a problem? No

## Shelter / NFIs

Main shelter type: Tukul

Shelter materials available in nature: Poles, Rope, Grass

Shelter mat. available from local market: Poles, Rope, Grass

Three most needed NFIs:

Kitchen sets, Hygiene kits, Mosquito nets

## Food

Groups struggling most with food access: Returnees, Host community

Main source of food: Cultivation/Sale of livestock

Reason for lack of market access: NA

# Manger Akot Site



Location SSID: ssid\_SS0503\_0003  
 Postcode: SS050302  
 Accessibility: Accessible by car  
 Community Leader: Yes  
 Registration: Yes, paper-based  
 Who is being registered: Returnees only

IDPs (not prev. abroad)	0%
IDPs (prev. abroad)	0%
Returnees (internal)	0%
Returnees (abroad)	100%

**No. IDPs: 0**

**Households: 0**

Reason for displacement: NA

Origin of largest IDP group:

NA, NA

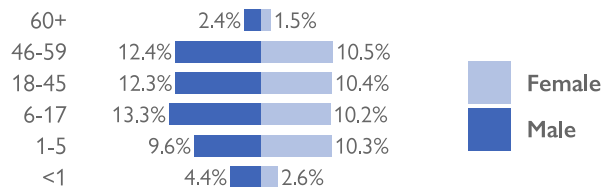
Origin of 2<sup>nd</sup> largest IDP group:

NA, NA

**No. returnees: 2778**

**Households: 550**

Reason for displacement: Natural Disaster



## Mobility (IDPs)

Date of arrival of first IDP group: 2019-08-08

Date of arrival of last IDP group: 2019-08-08

Have the IDPs been displaced previously? No

Three main reasons preventing the majority of IDPs from returning:

Nothing

## Mobility (returnees)

Date of return of first returnee group: 2017-02-15

Date of return of last returnee group: 2019-04-15

Are there people displaced from this village / neighbourhood who have not returned yet? Yes

## Special needs

No. pregnant women: 0

No. breastfeeding mothers: 0

Total number of individuals with special needs: 118

Special needs include pregnant and breastfeeding women, separated, orphaned and unaccompanied children, persons with mental or physical disabilities, persons with chronic diseases or serious medical conditions and old people without caregivers.

## Protection

Main security provider in the village / neighbourhood: Local Authorities

## Health

Most common concern: Malaria

Main provider: Government

## Education

Type of facility: Formal Primary Education

Availability of learning supplies: Yes

Availability of teachers: Yes





Distance from main water source

**>20 min walking**

Water fit for human drinking

**Yes**

People feel safe collecting water

**Yes**



Conditions of most latrines

**Unknown  
Not reported**

Evidence of open defecation

**Yes**

Hygiene promotion campaign

**No**



Separate male / female latrines

**Unknown  
Not reported**

Toilets / bathrooms lock from inside

**Unknown  
Not reported**

Lighting around all toilets / bathrooms

**Unknown  
Not reported**



Security provided at location

**Yes**

Conflict-related incidents

**No**

Areas avoided by women / girls

**Unknown  
Not reported**



% collapsed or in danger of shelters\*

**10-25%**

Average occupants

**1-4**

Market access (NFIs)

**Yes**



Access to food

**Yes onsite**

Frequency of food assistance

**Unknown  
Not reported**

Market access (food)

**Yes**



Access to health facility

**Yes**

Distance from health facility

**Off-site (>3 km)**

Exclusion from health services

**None**



Access to primary education

**Yes**

Distance to nearest education facility

**3-5 km**

% children attending primary education

**25-50%**

\*The share of collapsed and in danger of collapse shelters in the figure above refers to IDP/returnee shelters only.

## WASH

Connections to functioning pipelines: No

Main water purification method: None

Main water source for cooking / washing: Hand Pumps

Main water source for drinking: Hand Pumps

No. functioning boreholes: 0

Non-functioning: 0

Complaints about drinking water quality: No

Main problem with water: NA

Type of toilet: Open defecation

No. garbage disposal points: 0

Main garbage disposal method: Burning

Is solid waste a problem? No

## Shelter / NFIs

Main shelter type: Temporary shelter (Rakooba)

Shelter materials available in nature: Poles, Bamboo, Rope, Grass

Shelter mat. available from local market: Poles, Rope, Grass

Three most needed NFIs:

Kitchen sets, Bedding sets, Mosquito nets

## Food

Groups struggling most with food access: Returnees, Host community

Main source of food: Cultivation/Sale of livestock

Reason for lack of market access: NA

# Jaac



Location SSID: ssid\_SS0503\_0012  
 Postcode: SS050303  
 Accessibility: Accessible by car  
 Community Leader: Yes  
 Registration: Yes, biometric  
 Who is being registered: IDPs only

IDPs (not prev. abroad)	0%
IDPs (prev. abroad)	0%
Returnees (internal)	0%
Returnees (abroad)	100%

No. IDPs: 0

Households: 0

Reason for displacement: NA

Origin of largest IDP group:

NA, NA

Origin of 2<sup>nd</sup> largest IDP group:

NA, NA

No. returnees: 312

Households: 58

Reason for displacement: Conflict

60+	8.0%	9.0%
46-59	10.3%	9.3%
18-45	7.7%	9.9%
6-17	6.4%	8.7%
1-5	7.4%	8.0%
<1	8.0%	7.4%



## Mobility (IDPs)

Date of arrival of first IDP group: NA

Date of arrival of last IDP group: NA

Have the IDPs been displaced previously? No

Three main reasons preventing the majority of IDPs from returning:

Unknown

## Mobility (returnees)

Date of return of first returnee group: NA

Date of return of last returnee group: NA

Are there people displaced from this village / neighbourhood who have not returned yet? No

## Special needs

No. pregnant women: 0

No. breastfeeding mothers: 0

Total number of individuals with special needs: 214

Special needs include pregnant and breastfeeding women, separated, orphaned and unaccompanied children, persons with mental or physical disabilities, persons with chronic diseases or serious medical conditions and old people without caregivers.

## Protection

Main security provider in the village / neighbourhood: NA

## Health

Most common concern: Malaria

Main provider: NA

## Education

Type of facility: NA

Availability of learning supplies: NA

Availability of teachers: NA



Distance from main water source

>20 min walking

Water fit for human drinking

No

People feel safe collecting water

No



% collapsed or in danger of shelters\*

Unknown  
Not reported

Average occupants

Unknown  
Not reported

Market access (NFIs)

Yes



Conditions of most latrines

Unknown  
Not reported

Evidence of open defecation

No

Hygiene promotion campaign

No



Access to food

No

Frequency of food assistance

Unknown  
Not reported

Market access (food)

No



Separate male / female latrines

Unknown  
Not reported

Toilets / bathrooms lock from inside

Unknown  
Not reported

Lighting around all toilets / bathrooms

Unknown  
Not reported



Access to health facility

No

Distance from health facility

Unknown  
Not reported

Exclusion from health services

Unknown  
Not reported



Security provided at location

No

Conflict-related incidents

Unknown  
Not reported

Areas avoided by women / girls

No



Access to primary education

No

Distance to nearest education facility

Unknown  
Not reported

% children attending primary education

Unknown  
Not reported

\*The share of collapsed and in danger of collapse shelters in the figure above refers to IDP/returnee shelters only.

## WASH

Connections to functioning pipelines:	No
Main water purification method:	Boiling
Main water source for cooking / washing:	Other, Specify
Main water source for drinking:	Unprotected well
No. functioning boreholes:	6
	Non-functioning: 2
Complaints about drinking water quality:	Yes
Main problem with water:	Long queue
Type of toilet:	Open defecation
	No. garbage disposal points: 0
Main garbage disposal method:	No waste disposal
	Is solid waste a problem? No

## Shelter / NFIs

Main shelter type:	Temporary shelter (Rakooba)
Shelter materials available in nature:	Grass
Shelter mat. available from local market:	Grass
Three most needed NFIs:	
	None
<b>Food</b>	
Groups struggling most with food access:	NA
Main source of food:	Cash assistance
Reason for lack of market access:	Due to Conflict

# Maper Dut Thou



Location SSID: ssid\_SS0503\_0014

Postcode: SS050303

Accessibility: Accessible by car

Community Leader: Yes

Registration: No

Who is being registered: NA

IDPs (not prev. abroad)	0%
IDPs (prev. abroad)	0%
Returnees (internal)	0%
Returnees (abroad)	100%

**No. IDPs: 0**

**Households: 0**

Reason for displacement: NA

Origin of largest IDP group:

NA, NA

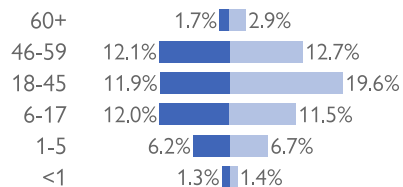
Origin of 2<sup>nd</sup> largest IDP group:

NA, NA

**No. returnees: 1432**

**Households: 266**

Reason for displacement: Conflict



Female  
Male

## Mobility (IDPs)

Date of arrival of first IDP group: 2018-12-10

Date of arrival of last IDP group: 2019-05-15

Have the IDPs been displaced previously? No

Three main reasons preventing the majority of IDPs from returning:

Accessibility, Lack of food

## Mobility (returnees)

Date of return of first returnee group: 2018-12-10

Date of return of last returnee group: 2019-05-15

Are there people displaced from this village / neighbourhood who have not returned yet? Yes

## Special needs

No. pregnant women: 0

No. breastfeeding mothers: 0

Total number of individuals with special needs: 164

Special needs include pregnant and breastfeeding women, separated, orphaned and unaccompanied children, persons with mental or physical disabilities, persons with chronic diseases or serious medical conditions and old people without caregivers.

## Protection

Main security provider in the village / neighbourhood: Local Authorities

## Health

Most common concern: Malaria

Main provider: Government

## Education

Type of facility: Formal Primary Education

Availability of learning supplies: Yes

Availability of teachers: Yes



Distance from main water source

**>20 min walking**

Water fit for human drinking

**Yes**

People feel safe collecting water

**Yes**



Conditions of most latrines

**Unknown  
Not reported**

Evidence of open defecation

**Yes**

Hygiene promotion campaign

**No**



Separate male / female latrines

**Unknown  
Not reported**

Toilets / bathrooms lock from inside

**Unknown  
Not reported**

Lighting around all toilets / bathrooms

**Unknown  
Not reported**



Security provided at location

**Yes**

Conflict-related incidents

**No**

Areas avoided by women / girls

**No**



% collapsed or in danger of shelters\*

**50-75%**

Average occupants

**5-6**

Market access (NFIs)

**Yes**



Access to food

**Yes onsite**

Frequency of food assistance

**Unknown  
Not reported**

Market access (food)

**Yes**



Access to health facility

**Yes**

Distance from health facility

**Off-site (<3 km)**

Exclusion from health services

**None**



Access to primary education

**Yes**

Distance to nearest education facility

**6-10 km**

% children attending primary education

**51-75%**

\*The share of collapsed and in danger of collapse shelters in the figure above refers to IDP/returnee shelters only.

## WASH

Connections to functioning pipelines: Yes

Main water purification method: None

Main water source for cooking / washing: Hand Pumps

Main water source for drinking: Hand Pumps

No. functioning boreholes: 0

Non-functioning: 0

Complaints about drinking water quality: Yes

Main problem with water: Insufficient amount

Type of toilet: Open defecation

No. garbage disposal points: 0

Main garbage disposal method: Burning

Is solid waste a problem? No

## Shelter / NFIs

Main shelter type: Tukul

Shelter materials available in nature: Poles, Rope, Grass

Shelter mat. available from local market: Poles, Rope, Grass

Three most needed NFIs:

Emergency shelter kits, Bedding sets, Mosquito nets

## Food

Groups struggling most with food access: Returnees, Host community

Main source of food: Cultivation/Sale of livestock

Reason for lack of market access: NA

# Mayen Ulem



Location SSID: ssid\_SS0503\_0017

Postcode: SS050303

Accessibility: Accessible by other means of transport

Community Leader: No

Registration: No

Who is being registered: NA

IDPs (not prev. abroad)	0%
IDPs (prev. abroad)	0%
Returnees (internal)	0%
Returnees (abroad)	100%

**No. IDPs: 0**

**Households: 0**

Reason for displacement: NA

Origin of largest IDP group:

NA, NA

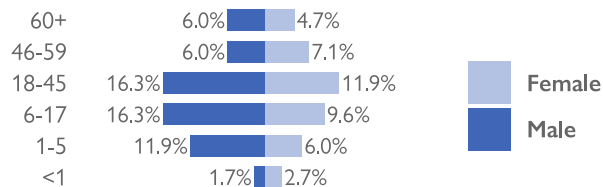
Origin of 2<sup>nd</sup> largest IDP group:

NA, NA

**No. returnees: 890**

**Households: 171**

Reason for displacement: Conflict



## Mobility (IDPs)

Date of arrival of first IDP group: NA

Date of arrival of last IDP group: NA

Have the IDPs been displaced previously? No

Three main reasons preventing the majority of IDPs from returning:

House damaged/destroyed, Lack of safety, No livelihood

## Mobility (returnees)

Date of return of first returnee group: 2017-05-21

Date of return of last returnee group: 2019-05-05

Are there people displaced from this village / neighbourhood who have not returned yet? Yes

## Special needs

No. pregnant women: 0

No. breastfeeding mothers: 0

Total number of individuals with special needs: 221

Special needs include pregnant and breastfeeding women, separated, orphaned and unaccompanied children, persons with mental or physical disabilities, persons with chronic diseases or serious medical conditions and old people without caregivers.

## Protection

Main security provider in the village / neighbourhood: Local Authorities

## Health

Most common concern: Skin disease

Main provider: NA

## Education

Type of facility: NA

Availability of learning supplies: NA

Availability of teachers: NA



Distance from main water source

**>20 min walking**

Water fit for human drinking

**No**

People feel safe collecting water

**Yes**



Conditions of most latrines

**Not so good**

Evidence of open defecation

**No**

Hygiene promotion campaign

**Yes**



Separate male / female latrines

**No**

Toilets / bathrooms lock from inside

**No**

Lighting around all toilets / bathrooms

**No**



Security provided at location

**Yes**

Conflict-related incidents

**Yes**

Areas avoided by women / girls

**No**



% collapsed or in danger of shelters\*

**Unknown  
Not reported**

Average occupants

**Unknown  
Not reported**

Market access (NFIs)

**No**



Access to food

**No**

Frequency of food assistance

**Unknown  
Not reported**

Market access (food)

**No**



Access to health facility

**No**

Distance from health facility

**Unknown  
Not reported**

Exclusion from health services

**Unknown  
Not reported**



Access to primary education

**No**

Distance to nearest education facility

**Unknown  
Not reported**

% children attending primary education

**Unknown  
Not reported**

\*The share of collapsed and in danger of collapse shelters in the figure above refers to IDP/returnee shelters only.

## WASH

Connections to functioning pipelines: No

Main water purification method: Tablets

Main water source for cooking / washing: Ponds/canals

Main water source for drinking: Hand Pumps

No. functioning boreholes: 2

Non-functioning: 1

Complaints about drinking water quality: Yes

Main problem with water: Too far

Type of toilet: Latrines

No. garbage disposal points: 0

Main garbage disposal method: No waste disposal

Is solid waste a problem? No

## Shelter / NFIs

Main shelter type: Temporary shelter (Rakooba)

Shelter materials available in nature: Grass

Shelter mat. available from local market: Grass

Three most needed NFIs:

Hygiene kits, Mosquito nets, Adult Clothing

## Food

Groups struggling most with food access: NA

Main source of food: Host Community Donation

Reason for lack of market access: Due to Conflict

# Marol Tiit



Location SSID: ssid\_SS0503\_0004  
 Postcode: SS050304  
 Accessibility: Accessible by foot  
 Community Leader: Yes  
 Registration: Yes, paper-based  
 Who is being registered: Returnees only

IDPs (not prev. abroad)	0%
IDPs (prev. abroad)	0%
Returnees (internal)	0%
Returnees (abroad)	100%

**No. IDPs: 0**

**Households: 0**

Reason for displacement: NA

Origin of largest IDP group:

NA, NA

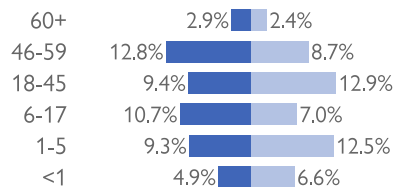
Origin of 2<sup>nd</sup> largest IDP group:

NA, NA

**No. returnees: 5266**

**Households: 959**

Reason for displacement: Conflict



Female  
Male

## Mobility (IDPs)

Date of arrival of first IDP group: NA

Date of arrival of last IDP group: NA

Have the IDPs been displaced previously? No

Three main reasons preventing the majority of IDPs from returning:

Accessibility, Lack of food, House damaged/destroyed

## Mobility (returnees)

Date of return of first returnee group: 2017-05-01

Date of return of last returnee group: 2019-05-05

Are there people displaced from this village / neighbourhood who have not returned yet? Yes

## Special needs

No. pregnant women: 0

No. breastfeeding mothers: 0

Total number of individuals with special needs: 101

Special needs include pregnant and breastfeeding women, separated, orphaned and unaccompanied children, persons with mental or physical disabilities, persons with chronic diseases or serious medical conditions and old people without caregivers.

## Protection

Main security provider in the village / neighbourhood: Local Authorities

## Health

Most common concern: Respiratory infections

Main provider: Government

## Education

Type of facility: Formal Primary Education

Availability of learning supplies: Yes

Availability of teachers: Yes





Distance from main water source

**<20 min walking**

Water fit for human drinking

**Yes**

People feel safe collecting water

**Yes**



Conditions of most latrines

**Unknown  
Not reported**

Evidence of open defecation

**Yes**

Hygiene promotion campaign

**No**



Separate male / female latrines

**Unknown  
Not reported**

Toilets / bathrooms lock from inside

**Unknown  
Not reported**

Lighting around all toilets / bathrooms

**Unknown  
Not reported**



Security provided at location

**Yes**

Conflict-related incidents

**Yes**

Areas avoided by women / girls

**Yes**



% collapsed or in danger of shelters\*

**Unknown  
Not reported**

Average occupants

**Unknown  
Not reported**

Market access (NFIs)

**Yes**



Access to food

**No**

Frequency of food assistance

**Unknown  
Not reported**

Market access (food)

**Yes**



Access to health facility

**Yes**

Distance from health facility

**Off-site (>3 km)**

Exclusion from health services

**None**



Access to primary education

**Yes**

Distance to nearest education facility

**1-2 km**

% children attending primary education

**25-50%**

\*The share of collapsed and in danger of collapse shelters in the figure above refers to IDP/returnee shelters only.

## WASH

Connections to functioning pipelines: No  
Main water purification method: None  
Main water source for cooking / washing: Ponds/canals  
Main water source for drinking: Hand Pumps  
No. functioning boreholes: 3  
Complaints about drinking water quality: No  
Main problem with water: NA  
Type of toilet: Open defecation  
Main garbage disposal method: Burning

Non-functioning: 3  
No. garbage disposal points: 0  
Is solid waste a problem? Yes

## Shelter / NFIs

Main shelter type: Tukul  
Shelter materials available in nature: Poles, Grass  
Shelter mat. available from local market: Poles, Grass  
Three most needed NFIs:  
Emergency shelter kits, Hygiene kits, Mosquito nets

## Food

Groups struggling most with food access: NA  
Main source of food: Bought with cash from market  
Reason for lack of market access: NA

# Mayom Wol



Location SSID: ssid\_SS0503\_0018

Postcode: SS050304

Accessibility: Accessible by other means of transport

Community Leader: Yes

Registration: No

Who is being registered: NA

IDPs (not prev. abroad)	0%
IDPs (prev. abroad)	0%
Returnees (internal)	0%
Returnees (abroad)	100%

No. IDPs: 0

Households: 0

Reason for displacement: NA

Origin of largest IDP group:

NA, NA

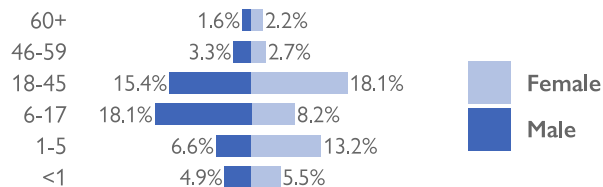
Origin of 2<sup>nd</sup> largest IDP group:

NA, NA

No. returnees: 182

Households: 30

Reason for displacement: Conflict



## Mobility (IDPs)

Date of arrival of first IDP group: NA

Date of arrival of last IDP group: NA

Have the IDPs been displaced previously? No

Three main reasons preventing the majority of IDPs from returning:

Nothing

## Mobility (returnees)

Date of return of first returnee group: NA

Date of return of last returnee group: NA

Are there people displaced from this village / neighbourhood who have not returned yet? Unknown

## Special needs

No. pregnant women: 0

No. breastfeeding mothers: 0

Total number of individuals with special needs: 56

Special needs include pregnant and breastfeeding women, separated, orphaned and unaccompanied children, persons with mental or physical disabilities, persons with chronic diseases or serious medical conditions and old people without caregivers.

## Protection

Main security provider in the village / neighbourhood: Local Authorities

## Health

Most common concern: Respiratory infections

Main provider: NGO/INGO

## Education

Type of facility: NA

Availability of learning supplies: NA

Availability of teachers: NA



Distance from main water source

**>20 min walking**

Water fit for human drinking

**Unknown  
Not reported**

People feel safe collecting water

**Yes**



Conditions of most latrines

**Unknown  
Not reported**

Evidence of open defecation

**Yes**

Hygiene promotion campaign

**No**



Separate male / female latrines

**Unknown  
Not reported**

Toilets / bathrooms lock from inside

**Unknown  
Not reported**

Lighting around all toilets / bathrooms

**Unknown  
Not reported**



Security provided at location

**Yes**

Conflict-related incidents

**Unknown  
Not reported**

Areas avoided by women / girls

**Unknown  
Not reported**



% collapsed or in danger of shelters\*

**Unknown  
Not reported**

Average occupants

**Unknown  
Not reported**

Market access (NFIs)

**No**



Access to food

**Yes offsite**

Frequency of food assistance

**Unknown  
Not reported**

Market access (food)

**No**



Access to health facility

**Yes**

Distance from health facility

**On-site (>3 km)**

Exclusion from health services

**None**



Access to primary education

**No**

Distance to nearest education facility

**Unknown  
Not reported**

% children attending primary education

**Unknown  
Not reported**

\*The share of collapsed and in danger of collapse shelters in the figure above refers to IDP/returnee shelters only.

## WASH

Connections to functioning pipelines: No

Main water purification method: Unknown

Main water source for cooking / washing: Hand Pumps

Main water source for drinking: Hand Pumps

No. functioning boreholes: 2 Non-functioning: 0

Complaints about drinking water quality: Yes

Main problem with water: Insufficient amount

Type of toilet: Open defecation No. garbage disposal points: 0

Main garbage disposal method: No waste disposal Is solid waste a problem? No

## Shelter / NFIs

Main shelter type: Temporary shelter (Rakooba)

Shelter materials available in nature: Poles, Grass

Shelter mat. available from local market: None

Three most needed NFIs:

Emergency shelter kits, Hygiene kits, Mosquito nets

## Food

Groups struggling most with food access: Returnees, Host community

Main source of food: Cultivation/Sale of livestock

Reason for lack of market access: Distance

# Riang Anei



Location SSID: ssid\_SS0503\_0008

Postcode: SS050304

Accessibility: Accessible by other means of transport

Community Leader: Yes

Registration: Yes, biometric

Who is being registered: IDPs only

IDPs (not prev. abroad)	0%
IDPs (prev. abroad)	0%
Returnees (internal)	0%
Returnees (abroad)	100%

**No. IDPs: 0**

**Households: 0**

Reason for displacement: NA

Origin of largest IDP group:

NA, NA

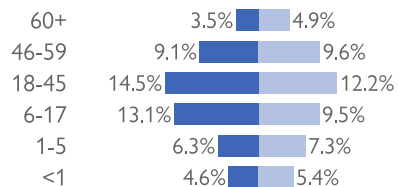
Origin of 2<sup>nd</sup> largest IDP group:

NA, NA

**No. returnees: 1690**

**Households: 328**

Reason for displacement: Conflict



## Mobility (IDPs)

Date of arrival of first IDP group: NA

Date of arrival of last IDP group: NA

Have the IDPs been displaced previously? No

Three main reasons preventing the majority of IDPs from returning:

Accessibility, Lack of food, House damaged/destroyed

## Mobility (returnees)

Date of return of first returnee group: 2017-05-13

Date of return of last returnee group: 2019-05-11

Are there people displaced from this village / neighbourhood who have not returned yet? Yes

## Special needs

No. pregnant women: 0

No. breastfeeding mothers: 0

Total number of individuals with special needs: 56

Special needs include pregnant and breastfeeding women, separated, orphaned and unaccompanied children, persons with mental or physical disabilities, persons with chronic diseases or serious medical conditions and old people without caregivers.

## Protection

Main security provider in the village / neighbourhood: Local Authorities

## Health

Most common concern: Malaria

Main provider: Government

## Education

Type of facility: Temporary Learning Spaces

Availability of learning supplies: Yes

Availability of teachers: Yes



Distance from main water source

**<20 min walking**

Water fit for human drinking

**Yes**

People feel safe collecting water

**No**



% collapsed or in danger of shelters\*

**Unknown  
Not reported**

Average occupants

**Unknown  
Not reported**

Market access (NFIs)

**Yes**



Conditions of most latrines

**Unknown  
Not reported**

Evidence of open defecation

**Yes**

Hygiene promotion campaign

**Yes**



Access to food

**Yes offsite**

Frequency of food assistance

**Unknown  
Not reported**

Market access (food)

**Yes**



Separate male / female latrines

**Unknown  
Not reported**

Toilets / bathrooms lock from inside

**Unknown  
Not reported**

Lighting around all toilets / bathrooms

**Unknown  
Not reported**



Access to health facility

**Yes**

Distance from health facility

**Off-site (>3 km)**

Exclusion from health services

**None**



Security provided at location

**Yes**

Conflict-related incidents

**Unknown  
Not reported**

Areas avoided by women / girls

**No**



Access to primary education

**Yes**

Distance to nearest education facility

**<1 km**

% children attending primary education

**25-50%**

\*The share of collapsed and in danger of collapse shelters in the figure above refers to IDP/returnee shelters only.

## WASH

Connections to functioning pipelines: No

Main water purification method: None

Main water source for cooking / washing: Hand Pumps

Main water source for drinking: Hand Pumps

No. functioning boreholes: 0

Non-functioning: 0

Complaints about drinking water quality: No

Main problem with water: NA

Type of toilet: Open defecation

No. garbage disposal points: 0

Main garbage disposal method: Burning

Is solid waste a problem? No

## Shelter / NFIs

Main shelter type: Temporary shelter (Rakooba)

Shelter materials available in nature: Poles, Grass

Shelter mat. available from local market: Poles, None

Three most needed NFIs:

Emergency shelter kits, Mosquito nets

## Food

Groups struggling most with food access: Returnees

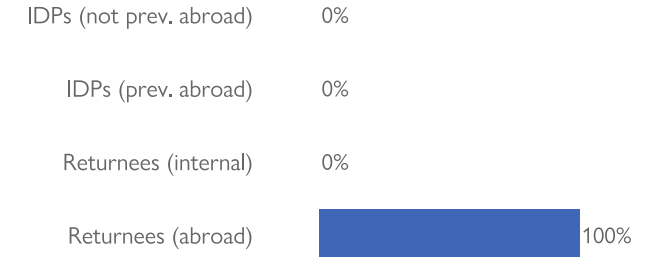
Main source of food: Bought with cash from market

Reason for lack of market access: NA

# Mayom Angok



Location SSID: ssid\_SS0503\_0005  
 Postcode: SS050305  
 Accessibility: Accessible by other means of transport  
 Community Leader: Yes  
 Registration: Yes, paper-based  
 Who is being registered: Returnees only



No. IDPs: 0

Households: 0

Reason for displacement: NA

Origin of largest IDP group:

NA, NA

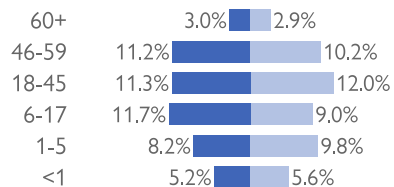
Origin of 2<sup>nd</sup> largest IDP group:

NA, NA

No. returnees: 2538

Households: 510

Reason for displacement: Conflict



## Mobility (IDPs)

Date of arrival of first IDP group: NA

Date of arrival of last IDP group: NA

Have the IDPs been displaced previously? No

Three main reasons preventing the majority of IDPs from returning:

Lack of food, House damaged/destroyed, No livelihood

## Mobility (returnees)

Date of return of first returnee group: 2017-04-20

Date of return of last returnee group: 2019-05-19

Are there people displaced from this village / neighbourhood who have not returned yet? Yes

## Special needs

No. pregnant women: 0

No. breastfeeding mothers: 0

Total number of individuals with special needs: 106

Special needs include pregnant and breastfeeding women, separated, orphaned and unaccompanied children, persons with mental or physical disabilities, persons with chronic diseases or serious medical conditions and old people without caregivers.

## Protection

Main security provider in the village / neighbourhood: Local Authorities

## Health

Most common concern: Malaria

Main provider: Government

## Education

Type of facility: Formal Primary Education

Availability of learning supplies: Yes

Availability of teachers: Yes



Distance from main water source

**>20 min walking**

Water fit for human drinking

**Yes**

People feel safe collecting water

**Yes**



Conditions of most latrines

**Unknown  
Not reported**

Evidence of open defecation

**Yes**

Hygiene promotion campaign

**No**



Separate male / female latrines

**Unknown  
Not reported**

Toilets / bathrooms lock from inside

**Unknown  
Not reported**

Lighting around all toilets / bathrooms

**Unknown  
Not reported**



Security provided at location

**Yes**

Conflict-related incidents

**Unknown  
Not reported**

Areas avoided by women / girls

**No**



% collapsed or in danger of shelters\*

**Unknown  
Not reported**

Average occupants

**Unknown  
Not reported**

Market access (NFIs)

**Yes**



Access to food

**Yes onsite**

Frequency of food assistance

**Unknown  
Not reported**

Market access (food)

**Yes**



Access to health facility

**Yes**

Distance from health facility

**Off-site (<3 km)**

Exclusion from health services

**None**



Access to primary education

**Yes**

Distance to nearest education facility

**1-2 km**

% children attending primary education

**51-75%**

\*The share of collapsed and in danger of collapse shelters in the figure above refers to IDP/returnee shelters only.

## WASH

Connections to functioning pipelines:	No	
Main water purification method:	Boiling	
Main water source for cooking / washing:	Hand Pumps	
Main water source for drinking:	Hand Pumps	
No. functioning boreholes:	0	Non-functioning: 0
Complaints about drinking water quality:	Yes	
Main problem with water:	Insufficient amount	
Type of toilet:	Open defecation	No. garbage disposal points: 0
Main garbage disposal method:	No waste disposal	Is solid waste a problem? Yes

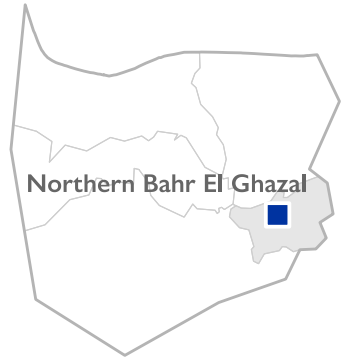
## Shelter / NFIs

Main shelter type:	Tukul
Shelter materials available in nature:	Poles, Grass
Shelter mat. available from local market:	Poles, Grass
Three most needed NFIs:	Emergency shelter kits, Mosquito nets

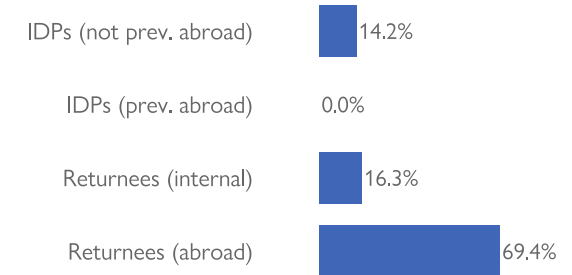
## Food

Groups struggling most with food access:	Returnees, Host community
Main source of food:	Cultivation/Sale of livestock
Reason for lack of market access:	NA

# Ayai



Location SSID: ssid\_SS0504\_0001  
 Postcode: SS050401  
 Accessibility: Accessible by other means of transport  
 Community Leader: Yes  
 Registration: Yes, paper-based  
 Who is being registered: IDPs, returnees and host community



## No. IDPs: 509

Households: 113

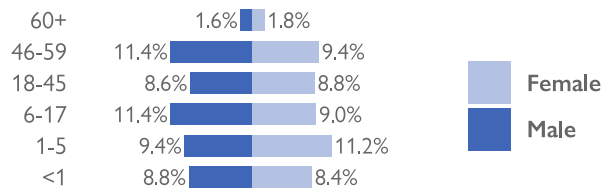
Reason for displacement: Communal Clashes

Origin of largest IDP group:

Warrap, Gogrial West

Origin of 2<sup>nd</sup> largest IDP group:

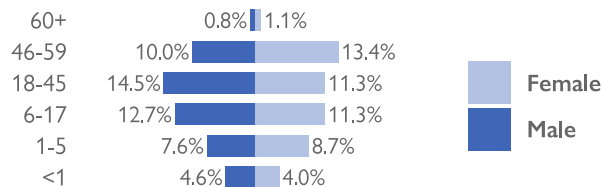
Warrap, Gogrial West



## No. returnees: 3065

Households: 606

Reason for displacement: Conflict



### Mobility (IDPs)

Date of arrival of first IDP group: 2014-11-08

Date of arrival of last IDP group: 2016-05-28

Have the IDPs been displaced previously? Yes

Three main reasons preventing the majority of IDPs from returning:

Accessibility, Lack of food, Lack of safety

### Mobility (returnees)

Date of return of first returnee group: 2016-10-10

Date of return of last returnee group: 2018-12-05

Are there people displaced from this village / neighbourhood who have not returned yet? Yes

### Special needs

No. pregnant women: 11

No. breastfeeding mothers: 21

Total number of individuals with special needs: 179

Special needs include pregnant and breastfeeding women, separated, orphaned and unaccompanied children, persons with mental or physical disabilities, persons with chronic diseases or serious medical conditions and old people without caregivers.

### Protection

Main security provider in the village / neighbourhood: Local Authorities

### Health

Most common concern: Malaria

Main provider: NGO/INGO

### Education

Type of facility: Temporary Learning Spaces

Availability of learning supplies: Yes

Availability of teachers: Yes





Distance from main water source

**>20 min walking**

Water fit for human drinking

**Yes**

People feel safe collecting water

**No**



% collapsed or in danger of shelters\*

**Unknown  
Not reported**

Average occupants

**Unknown  
Not reported**

Market access (NFIs)

**Yes**



Conditions of most latrines

**Unknown  
Not reported**

Evidence of open defecation

**Yes**

Hygiene promotion campaign

**Yes**



Access to food

**Yes offsite**

Frequency of food assistance

**Once a month**

Market access (food)

**Yes**



Separate male / female latrines

**Unknown  
Not reported**

Toilets / bathrooms lock from inside

**Unknown  
Not reported**

Lighting around all toilets / bathrooms

**Unknown  
Not reported**



Access to health facility

**Yes**

Distance from health facility

**Off-site (<3 km)**

Exclusion from health services

**None**



Security provided at location

**Yes**

Conflict-related incidents

**No**

Areas avoided by women / girls

**No**



Access to primary education

**Yes**

Distance to nearest education facility

**3-5 km**

% children attending primary education

**25-50%**

\*The share of collapsed and in danger of collapse shelters in the figure above refers to IDP/returnee shelters only.

## WASH

Connections to functioning pipelines: Yes

Main water purification method: Boiling

Main water source for cooking / washing: Hand Pumps

Main water source for drinking: Hand Pumps

No. functioning boreholes: 27

Non-functioning: 17

Complaints about drinking water quality: Yes

Main problem with water: Long queue

Type of toilet: Open defecation

No. garbage disposal points: 12

Main garbage disposal method: Garbage pit

Is solid waste a problem? Yes

## Shelter / NFIs

Main shelter type: Tukul

Shelter materials available in nature: Poles, Rope, Grass

Shelter mat. available from local market: Poles, Rope, Grass

Three most needed NFIs:

Emergency shelter kits, Hygiene kits, Mosquito nets

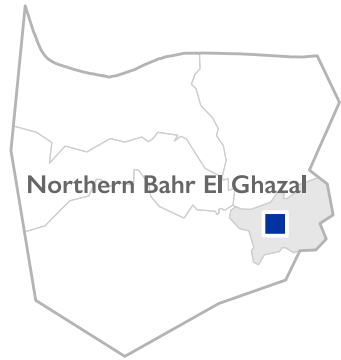
## Food

Groups struggling most with food access: IDPs, Returnees, Host community

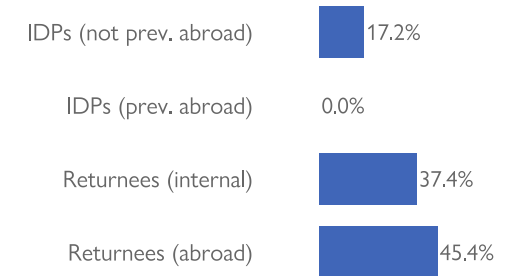
Main source of food: Food assistance

Reason for lack of market access: NA

# Malook Lak



Location SSID: ssid\_SS0504\_0005  
 Postcode: SS050402  
 Accessibility: Accessible by other means of transport  
 Community Leader: Yes  
 Registration: Yes, paper-based  
 Who is being registered: IDPs, returnees and host community



## No. IDPs: 756

Households: 170

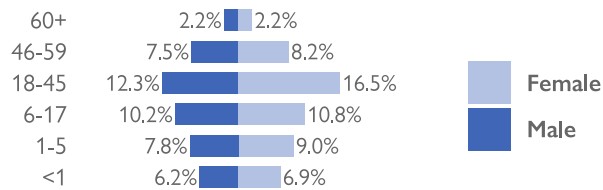
Reason for displacement: Communal Clashes

Origin of largest IDP group:

Warrap, Gogrial West

Origin of 2<sup>nd</sup> largest IDP group:

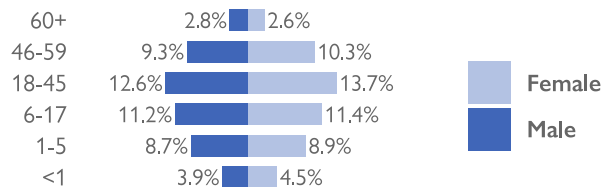
Warrap, Gogrial West



## No. returnees: 3650

Households: 730

Reason for displacement: Conflict



### Mobility (IDPs)

Date of arrival of first IDP group: 2017-05-16

Date of arrival of last IDP group: 2018-03-28

Have the IDPs been displaced previously? Yes

Three main reasons preventing the majority of IDPs from returning:

Lack of food, House damaged/destroyed, Lack of safety

### Mobility (returnees)

Date of return of first returnee group: 2017-03-28

Date of return of last returnee group: 2019-04-02

Are there people displaced from this village / neighbourhood who have not returned yet? Yes

### Special needs

No. pregnant women: 95

No. breastfeeding mothers: 9

Total number of individuals with special needs: 132

Special needs include pregnant and breastfeeding women, separated, orphaned and unaccompanied children, persons with mental or physical disabilities, persons with chronic diseases or serious medical conditions and old people without caregivers.

### Protection

Main security provider in the village / neighbourhood: Local Authorities

### Health

Most common concern: Respiratory infections

Main provider: Government

### Education

Type of facility: Temporary Learning Spaces

Availability of learning supplies: Unknown

Availability of teachers: Yes



Distance from main water source

**>20 min walking**

Water fit for human drinking

**No**

People feel safe collecting water

**No**



% collapsed or in danger of shelters\*

**Unknown  
Not reported**

Average occupants

**Unknown  
Not reported**

Market access (NFIs)

**Yes**



Conditions of most latrines

**Unknown  
Not reported**

Evidence of open defecation

**Yes**

Hygiene promotion campaign

**No**



Access to food

**Yes offsite**

Frequency of food assistance

**Unknown  
Not reported**

Market access (food)

**Yes**



Separate male / female latrines

**Unknown  
Not reported**

Toilets / bathrooms lock from inside

**Unknown  
Not reported**

Lighting around all toilets / bathrooms

**Unknown  
Not reported**



Access to health facility

**Yes**

Distance from health facility

**On-site (>3 km)**

Exclusion from health services

**None**



Security provided at location

**Yes**

Conflict-related incidents

**Yes**

Areas avoided by women / girls

**No**



Access to primary education

**Yes**

Distance to nearest education facility

**3-5 km**

% children attending primary education

**<25%**

\*The share of collapsed and in danger of collapse shelters in the figure above refers to IDP/returnee shelters only.

## WASH

Connections to functioning pipelines:	No
Main water purification method:	Boiling
Main water source for cooking / washing:	Unprotected well
Main water source for drinking:	Unprotected well
No. functioning boreholes:	0
Non-functioning:	0
Complaints about drinking water quality:	Yes
Main problem with water:	Insufficient amount
Type of toilet:	Open defecation
No. garbage disposal points:	4
Main garbage disposal method:	Garbage pit
Is solid waste a problem?	No

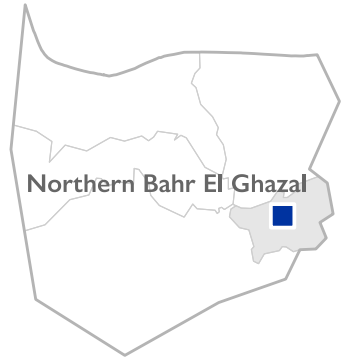
## Shelter / NFIs

Main shelter type:	Temporary shelter (Rakooba)
Shelter materials available in nature:	Poles, Rope, Grass
Shelter mat. available from local market:	Poles, Rope, Grass
Three most needed NFIs:	
Kitchen sets, Bedding sets, Mosquito nets	

## Food

Groups struggling most with food access:	IDPs, Returnees, Host community
Main source of food:	Cultivation/Sale of livestock
Reason for lack of market access:	NA

# Rainy Makuech



Location SSID: ssid\_SS0504\_0007

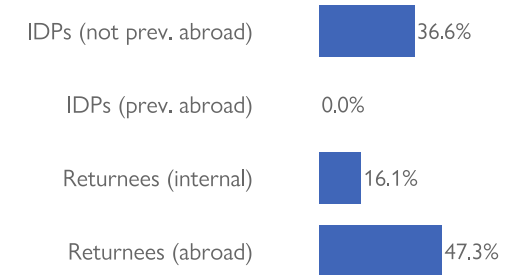
Postcode: SS050403

Accessibility: Accessible by other means of transport

Community Leader: Yes

Registration: Yes, paper-based

Who is being registered: IDPs, returnees and host community



## No. IDPs: 1235

Households: 280

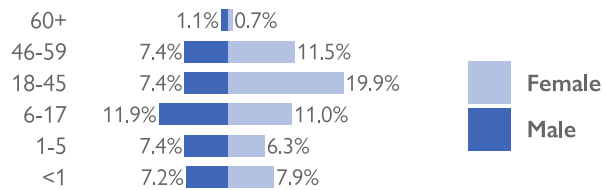
Reason for displacement: Communal Clashes

Origin of largest IDP group:

Warrap, Gogrial East

Origin of 2<sup>nd</sup> largest IDP group:

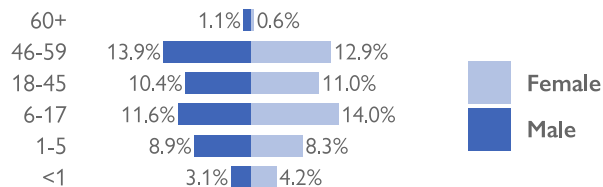
Warrap, Gogrial West



## No. returnees: 2136

Households: 425

Reason for displacement: Conflict



### Mobility (IDPs)

Date of arrival of first IDP group: 2014-05-02

Date of arrival of last IDP group: 2016-07-22

Have the IDPs been displaced previously? Yes

Three main reasons preventing the majority of IDPs from returning:

Accessibility, Lack of food, Lack of safety

### Mobility (returnees)

Date of return of first returnee group: 2016-04-13

Date of return of last returnee group: 2018-11-08

Are there people displaced from this village / neighbourhood who have not returned yet? Yes

### Special needs

No. pregnant women: 37

No. breastfeeding mothers: 101

Total number of individuals with special needs: 2009

Special needs include pregnant and breastfeeding women, separated, orphaned and unaccompanied children, persons with mental or physical disabilities, persons with chronic diseases or serious medical conditions and old people without caregivers.

### Protection

Main security provider in the village / neighbourhood: Local Authorities

### Health

Most common concern: Malaria

Main provider: Government

### Education

Type of facility: Formal Primary Education

Availability of learning supplies: Yes

Availability of teachers: Yes



Distance from main water source

**>20 min walking**

Water fit for human drinking

**Yes**

People feel safe collecting water

**Yes**



% collapsed or in danger of shelters\*

**Unknown  
Not reported**

Average occupants

**Unknown  
Not reported**

Market access (NFIs)

**Yes**



Conditions of most latrines

**Unknown  
Not reported**

Evidence of open defecation

**Yes**

Hygiene promotion campaign

**Yes**



Access to food

**Yes onsite**

Frequency of food assistance

**Once a month**

Market access (food)

**Yes**



Separate male / female latrines

**Unknown  
Not reported**

Toilets / bathrooms lock from inside

**Unknown  
Not reported**

Lighting around all toilets / bathrooms

**Unknown  
Not reported**



Access to health facility

**Yes**

Distance from health facility

**Mobile clinic / HEW**

Exclusion from health services

**None**



Security provided at location

**Yes**

Conflict-related incidents

**No**

Areas avoided by women / girls

**No**



Access to primary education

**Yes**

Distance to nearest education facility

**3-5 km**

% children attending primary education

**25-50%**

\*The share of collapsed and in danger of collapse shelters in the figure above refers to IDP/returnee shelters only.

## WASH

Connections to functioning pipelines: No

Main water purification method: Boiling

Main water source for cooking / washing: Hand Pumps

Main water source for drinking: Hand Pumps

No. functioning boreholes: 2

Non-functioning: 3

Complaints about drinking water quality: Yes

Main problem with water: Long queue

Type of toilet: Open defecation

No. garbage disposal points: 3

Main garbage disposal method: Garbage pit

Is solid waste a problem? Yes

## Shelter / NFIs

Main shelter type: Tukul

Shelter materials available in nature: Poles, Rope, Grass

Shelter mat. available from local market: Poles, Rope, Grass

Three most needed NFIs:

Emergency shelter kits, Hygiene kits, Mosquito nets

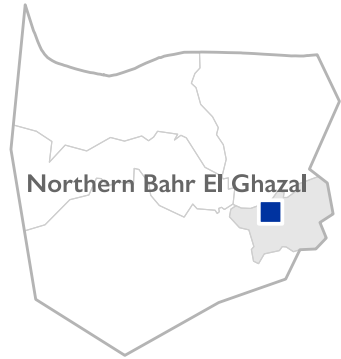
## Food

Groups struggling most with food access: IDPs, Returnees, Host community

Main source of food: Food assistance

Reason for lack of market access: NA

# Mayom Lach



Location SSID: ssid\_SS0504\_0006

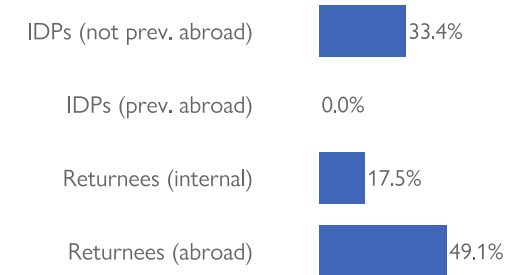
Postcode: SS050404

Accessibility: Accessible by other means of transport

Community Leader: Yes

Registration: Yes, paper-based

Who is being registered: IDPs, returnees and host community



## No. IDPs: 997

Households: 196

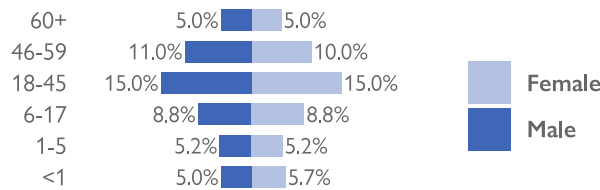
Reason for displacement: Communal Clashes

Origin of largest IDP group:

Warrap, Gogrial West

Origin of 2<sup>nd</sup> largest IDP group:

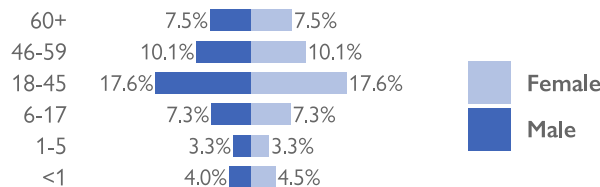
Warrap, Gogrial West



## No. returnees: 1989

Households: 393

Reason for displacement: Conflict



### Mobility (IDPs)

Date of arrival of first IDP group: 2014-01-12

Date of arrival of last IDP group: 2016-11-26

Have the IDPs been displaced previously? Yes

Three main reasons preventing the majority of IDPs from returning:

Accessibility, Lack of food, Lack of safety

### Mobility (returnees)

Date of return of first returnee group: 2016-12-11

Date of return of last returnee group: 2018-10-26

Are there people displaced from this village / neighbourhood who have not returned yet? Yes

### Special needs

No. pregnant women: 125

No. breastfeeding mothers: 110

Total number of individuals with special needs: 1800

Special needs include pregnant and breastfeeding women, separated, orphaned and unaccompanied children, persons with mental or physical disabilities, persons with chronic diseases or serious medical conditions and old people without caregivers.

### Protection

Main security provider in the village / neighbourhood: Local Authorities

### Health

Most common concern: Cough

Main provider: NGO/INGO

### Education

Type of facility: Formal Primary Education

Availability of learning supplies: No

Availability of teachers: Yes



Distance from main water source

**>20 min walking**

Water fit for human drinking

**Yes**

People feel safe collecting water

**Yes**



% collapsed or in danger of shelters\*

**Unknown  
Not reported**

Average occupants

**Unknown  
Not reported**

Market access (NFIs)

**Yes**



Conditions of most latrines

**Unknown  
Not reported**

Evidence of open defecation

**Yes**

Hygiene promotion campaign

**No**



Access to food

**Yes offsite**

Frequency of food assistance

**Once a month**

Market access (food)

**Yes**



Separate male / female latrines

**Unknown  
Not reported**

Toilets / bathrooms lock from inside

**Unknown  
Not reported**

Lighting around all toilets / bathrooms

**Unknown  
Not reported**



Access to health facility

**Yes**

Distance from health facility

**On-site (>3 km)**

Exclusion from health services

**None**



Security provided at location

**Yes**

Conflict-related incidents

**Yes**

Areas avoided by women / girls

**No**



Access to primary education

**Yes**

Distance to nearest education facility

**1-2 km**

% children attending primary education

**25-50%**

\*The share of collapsed and in danger of collapse shelters in the figure above refers to IDP/returnee shelters only.

## WASH

Connections to functioning pipelines: No

Main water purification method: None

Main water source for cooking / washing: Hand Pumps

Main water source for drinking: Hand Pumps

No. functioning boreholes: 7

Non-functioning: 0

Complaints about drinking water quality: Yes

Main problem with water: Too far

Type of toilet: Open defecation

No. garbage disposal points: 8

Main garbage disposal method: Garbage pit

Is solid waste a problem? Yes

## Shelter / NFIs

Main shelter type: Tukul

Shelter materials available in nature: Poles, Rope, Grass

Shelter mat. available from local market: Poles, Rope, Grass

Three most needed NFIs:

Emergency shelter kits, Kitchen sets, Mosquito nets

## Food

Groups struggling most with food access: IDPs, Returnees, Host community

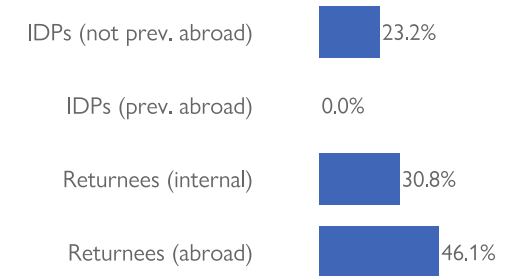
Main source of food: Cash assistance

Reason for lack of market access: NA

# Rum Riang



Location SSID: ssid\_SS0504\_0008  
 Postcode: SS050406  
 Accessibility: Accessible by other means of transport  
 Community Leader: Yes  
 Registration: Yes, paper-based  
 Who is being registered: IDPs, returnees and host community



## No. IDPs: 607

Households: 123

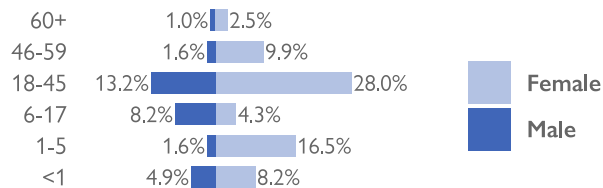
Reason for displacement: Communal Clashes

Origin of largest IDP group:

Warrap, Gogrial East

Origin of 2<sup>nd</sup> largest IDP group:

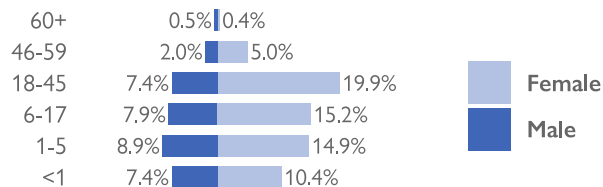
Warrap, Twic



## No. returnees: 2014

Households: 269

Reason for displacement: Conflict



### Mobility (IDPs)

Date of arrival of first IDP group: 2014-04-10

Date of arrival of last IDP group: 2018-08-08

Have the IDPs been displaced previously? Yes

Three main reasons preventing the majority of IDPs from returning:

Accessibility, Lack of food, Lack of safety

### Mobility (returnees)

Date of return of first returnee group: 2015-09-18

Date of return of last returnee group: 2019-02-10

Are there people displaced from this village / neighbourhood who have not returned yet? Yes

### Special needs

No. pregnant women: 5

No. breastfeeding mothers: 3

Total number of individuals with special needs: 20

Special needs include pregnant and breastfeeding women, separated, orphaned and unaccompanied children, persons with mental or physical disabilities, persons with chronic diseases or serious medical conditions and old people without caregivers.

### Protection

Main security provider in the village / neighbourhood: Local Authorities

### Health

Most common concern: Malaria

Main provider: Government

### Education

Type of facility: Formal Primary Education

Availability of learning supplies: No

Availability of teachers: No





Distance from main water source

**>20 min walking**

Water fit for human drinking

**Yes**

People feel safe collecting water

**Yes**



Conditions of most latrines

**Not so good**

Evidence of open defecation

**Yes**

Hygiene promotion campaign

**Yes**



Separate male / female latrines

**No**

Toilets / bathrooms lock from inside

**No**

Lighting around all toilets / bathrooms

**No**



Security provided at location

**Yes**

Conflict-related incidents

**No**

Areas avoided by women / girls

**Yes**



% collapsed or in danger of shelters\*

**Unknown  
Not reported**

Average occupants

**Unknown  
Not reported**

Market access (NFIs)

**Yes**



Access to food

**Yes offsite**

Frequency of food assistance

**Unknown  
Not reported**

Market access (food)

**Yes**



Access to health facility

**Yes**

Distance from health facility

**Off-site (>3 km)**

Exclusion from health services

**None**



Access to primary education

**Yes**

Distance to nearest education facility

**3-5 km**

% children attending primary education

**<25%**

\*The share of collapsed and in danger of collapse shelters in the figure above refers to IDP/returnee shelters only.

## WASH

Connections to functioning pipelines: No

Main water purification method: None

Main water source for cooking / washing: Hand Pumps

Main water source for drinking: Hand Pumps

No. functioning boreholes: 1

Non-functioning: 0

Complaints about drinking water quality: Yes

Main problem with water: Too far

Type of toilet: Latrines

No. garbage disposal points: 0

Main garbage disposal method: Garbage pit

Is solid waste a problem? Yes

## Shelter / NFIs

Main shelter type: Tukul

Shelter materials available in nature: Poles, Rope, Grass

Shelter mat. available from local market: Poles, Rope, Grass

Three most needed NFIs:

Emergency shelter kits, Kitchen sets, Hygiene kits

## Food

Groups struggling most with food access: IDPs, Returnees, Host community

Main source of food: Cultivation/Sale of livestock

Reason for lack of market access: NA

# Makuei Alel



Location SSID: ssid\_SS0504\_0004

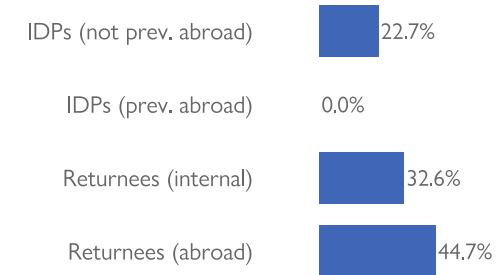
Postcode: SS050407

Accessibility: Accessible by other means of transport

Community Leader: Yes

Registration: Yes, paper-based

Who is being registered: IDPs, returnees and host community



## No. IDPs: 913

Households: 180

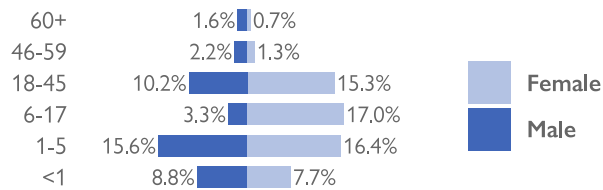
Reason for displacement: Communal Clashes

Origin of largest IDP group:

Warrap, Gogrial West

Origin of 2<sup>nd</sup> largest IDP group:

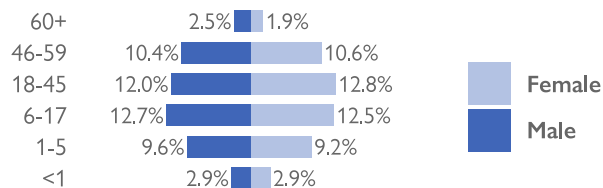
Warrap, Gogrial West



## No. returnees: 3110

Households: 610

Reason for displacement: Conflict



### Mobility (IDPs)

Date of arrival of first IDP group: 2017-02-03

Date of arrival of last IDP group: 2018-04-15

Have the IDPs been displaced previously? Yes

Three main reasons preventing the majority of IDPs from returning:

Lack of food, House damaged/destroyed

### Mobility (returnees)

Date of return of first returnee group: 2017-04-03

Date of return of last returnee group: 2019-03-10

Are there people displaced from this village / neighbourhood who have not returned yet? Yes

### Special needs

No. pregnant women: 140

No. breastfeeding mothers: 140

Total number of individuals with special needs: 1017

Special needs include pregnant and breastfeeding women, separated, orphaned and unaccompanied children, persons with mental or physical disabilities, persons with chronic diseases or serious medical conditions and old people without caregivers.

### Protection

Main security provider in the village / neighbourhood: Local Authorities

### Health

Most common concern: Malaria

Main provider: Government

### Education

Type of facility: Temporary Learning Spaces

Availability of learning supplies: No

Availability of teachers: Yes



Distance from main water source

**>20 min walking**

Water fit for human drinking

**No**

People feel safe collecting water

**No**



% collapsed or in danger of shelters\*

**Unknown  
Not reported**

Average occupants

**Unknown  
Not reported**

Market access (NFIs)

**No**



Conditions of most latrines

**Unknown  
Not reported**

Evidence of open defecation

**Yes**

Hygiene promotion campaign

**No**



Access to food

**Yes offsite**

Frequency of food assistance

**Unknown  
Not reported**

Market access (food)

**Yes**



Separate male / female latrines

**Unknown  
Not reported**

Toilets / bathrooms lock from inside

**Unknown  
Not reported**

Lighting around all toilets / bathrooms

**Unknown  
Not reported**



Access to health facility

**Yes**

Distance from health facility

**Mobile clinic / HEW**

Exclusion from health services

**None**



Security provided at location

**Yes**

Conflict-related incidents

**No**

Areas avoided by women / girls

**Yes**



Access to primary education

**Yes**

Distance to nearest education facility

**3-5 km**

% children attending primary education

**51-75%**

\*The share of collapsed and in danger of collapse shelters in the figure above refers to IDP/returnee shelters only.

## WASH

Connections to functioning pipelines:	No
Main water purification method:	Boiling
Main water source for cooking / washing:	Unprotected well
Main water source for drinking:	Unprotected well
No. functioning boreholes:	4
	Non-functioning: 10
Complaints about drinking water quality:	Yes
Main problem with water:	Insufficient amount
Type of toilet:	Open defecation
	No. garbage disposal points: 0
Main garbage disposal method:	Garbage pit
	Is solid waste a problem? No

## Shelter / NFIs

Main shelter type:	Temporary shelter (Rakooba)
Shelter materials available in nature:	Poles, Rope, Grass
Shelter mat. available from local market:	Poles, Rope, Grass
Three most needed NFIs:	
	Kitchen sets, Mosquito nets

## Food

Groups struggling most with food access:	IDPs, Returnees, Host community
Main source of food:	Bought with cash from market
Reason for lack of market access:	NA

# Majak



Location SSID: ssid\_SS0504\_0003

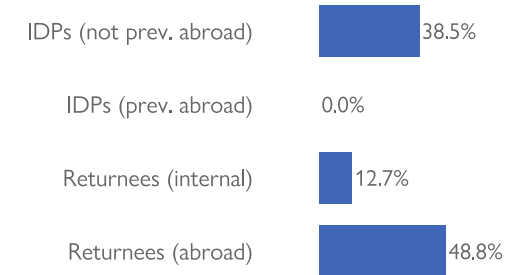
Postcode: SS050408

Accessibility: Accessible by other means of transport

Community Leader: Yes

Registration: Yes, paper-based

Who is being registered: IDPs, returnees and host community



## No. IDPs: 1613

Households: 320

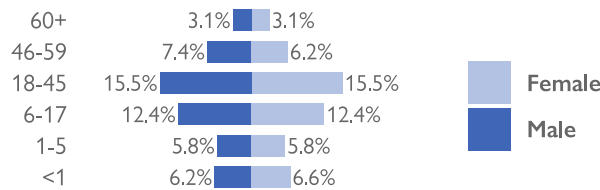
Reason for displacement: Communal Clashes

Origin of largest IDP group:

Warrap, Gogrial West

Origin of 2<sup>nd</sup> largest IDP group:

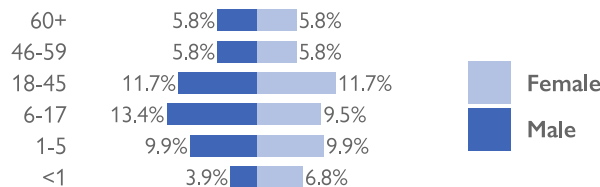
Western Bahr El Ghazal, Wau



## No. returnees: 2574

Households: 510

Reason for displacement: Conflict



### Mobility (IDPs)

Date of arrival of first IDP group: 2014-01-12

Date of arrival of last IDP group: 2016-05-25

Have the IDPs been displaced previously? Yes

Three main reasons preventing the majority of IDPs from returning:

Accessibility, Lack of food, Lack of safety

### Mobility (returnees)

Date of return of first returnee group: 2016-01-26

Date of return of last returnee group: 2018-11-21

Are there people displaced from this village / neighbourhood who have not returned yet? Yes

### Special needs

No. pregnant women: 125

No. breastfeeding mothers: 135

Total number of individuals with special needs: 1466

Special needs include pregnant and breastfeeding women, separated, orphaned and unaccompanied children, persons with mental or physical disabilities, persons with chronic diseases or serious medical conditions and old people without caregivers.

### Protection

Main security provider in the village / neighbourhood: Local Authorities

### Health

Most common concern: Malaria

Main provider: Government

### Education

Type of facility: Temporary Learning Spaces

Availability of learning supplies: Yes

Availability of teachers: Yes



Distance from main water source

**>20 min walking**

Water fit for human drinking

**Yes**

People feel safe collecting water

**Yes**



% collapsed or in danger of shelters\*

**Unknown  
Not reported**

Average occupants

**Unknown  
Not reported**

Market access (NFIs)

**Yes**



Conditions of most latrines

**Unknown  
Not reported**

Evidence of open defecation

**Yes**

Hygiene promotion campaign

**Yes**



Access to food

**Yes offsite**

Frequency of food assistance

**Once a month**

Market access (food)

**Yes**



Separate male / female latrines

**Unknown  
Not reported**

Toilets / bathrooms lock from inside

**Unknown  
Not reported**

Lighting around all toilets / bathrooms

**Unknown  
Not reported**



Access to health facility

**Yes**

Distance from health facility

**Off-site (<3 km)**

Exclusion from health services

**None**



Security provided at location

**Yes**

Conflict-related incidents

**No**

Areas avoided by women / girls

**No**



Access to primary education

**Yes**

Distance to nearest education facility

**3-5 km**

% children attending primary education

**25-50%**

\*The share of collapsed and in danger of collapse shelters in the figure above refers to IDP/returnee shelters only.

## WASH

Connections to functioning pipelines: Yes

Main water purification method: Boiling

Main water source for cooking / washing: Hand Pumps

Main water source for drinking: Hand Pumps

No. functioning boreholes: 12

Non-functioning: 9

Complaints about drinking water quality: Yes

Main problem with water: Long queue

Type of toilet: Open defecation

No. garbage disposal points: 12

Main garbage disposal method: Burning

Is solid waste a problem? Yes

## Shelter / NFIs

Main shelter type: Tukul

Shelter materials available in nature: Poles, Rope, Grass

Shelter mat. available from local market: Poles, Rope, Grass

Three most needed NFIs:

Emergency shelter kits, Hygiene kits, Mosquito nets

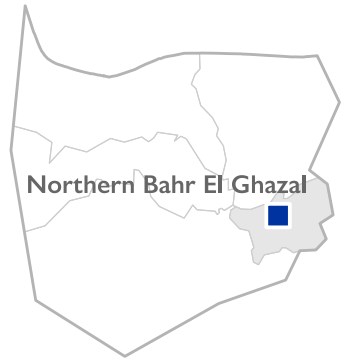
## Food

Groups struggling most with food access: IDPs, Returnees, Host community

Main source of food: Food assistance

Reason for lack of market access: NA

# Watmuok



Location SSID: ssid\_SS0504\_0009

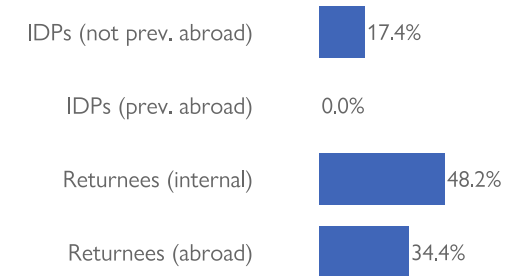
Postcode: SS050409

Accessibility: Accessible by other means of transport

Community Leader: Yes

Registration: Yes, paper-based

Who is being registered: IDPs, returnees and host community



## No. IDPs: 745

Households: 143

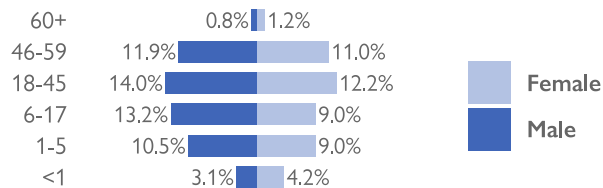
Reason for displacement: Communal Clashes

Origin of largest IDP group:

Warrap, Gogrial East

Origin of 2<sup>nd</sup> largest IDP group:

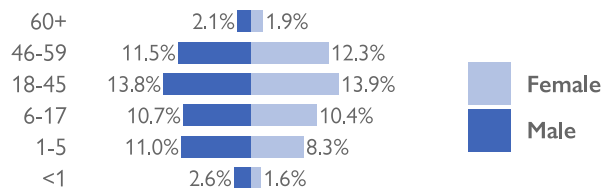
Warrap, Gogrial East



## No. returnees: 3542

Households: 749

Reason for displacement: Conflict



### Mobility (IDPs)

Date of arrival of first IDP group: 2014-09-15

Date of arrival of last IDP group: 2016-01-17

Have the IDPs been displaced previously? Yes

Three main reasons preventing the majority of IDPs from returning:

Accessibility, Lack of food, Lack of safety

### Mobility (returnees)

Date of return of first returnee group: 2016-07-01

Date of return of last returnee group: 2017-10-15

Are there people displaced from this village / neighbourhood who have not returned yet? Yes

### Special needs

No. pregnant women: 91

No. breastfeeding mothers: 91

Total number of individuals with special needs: 2010

Special needs include pregnant and breastfeeding women, separated, orphaned and unaccompanied children, persons with mental or physical disabilities, persons with chronic diseases or serious medical conditions and old people without caregivers.

### Protection

Main security provider in the village / neighbourhood: Local Authorities

### Health

Most common concern: Malaria

Main provider: Government

### Education

Type of facility: Temporary Learning Spaces

Availability of learning supplies: Yes

Availability of teachers: Yes



Distance from main water source

**>20 min walking**

Water fit for human drinking

**Yes**

People feel safe collecting water

**Yes**



% collapsed or in danger of shelters\*

**Unknown  
Not reported**

Average occupants

**Unknown  
Not reported**

Market access (NFIs)

**Yes**



Conditions of most latrines

**Unknown  
Not reported**

Evidence of open defecation

**Yes**

Hygiene promotion campaign

**Yes**



Access to food

**Yes offsite**

Frequency of food assistance

**Once a month**

Market access (food)

**Yes**



Separate male / female latrines

**Unknown  
Not reported**

Toilets / bathrooms lock from inside

**Unknown  
Not reported**

Lighting around all toilets / bathrooms

**Unknown  
Not reported**



Access to health facility

**Yes**

Distance from health facility

**Off-site (<3 km)**

Exclusion from health services

**None**



Security provided at location

**Yes**

Conflict-related incidents

**No**

Areas avoided by women / girls

**No**



Access to primary education

**Yes**

Distance to nearest education facility

**3-5 km**

% children attending primary education

**25-50%**

\*The share of collapsed and in danger of collapse shelters in the figure above refers to IDP/returnee shelters only.

## WASH

Connections to functioning pipelines: Yes

Main water purification method: Boiling

Main water source for cooking / washing: Hand Pumps

Main water source for drinking: Hand Pumps

No. functioning boreholes: 37

Non-functioning: 26

Complaints about drinking water quality: Yes

Main problem with water: Long queue

Type of toilet: Open defecation

No. garbage disposal points: 12

Main garbage disposal method: Garbage pit

Is solid waste a problem? Yes

## Shelter / NFIs

Main shelter type: Tukul

Shelter materials available in nature: Poles, Rope, Grass

Shelter mat. available from local market: Poles, Rope, Grass

Three most needed NFIs:

Emergency shelter kits, Hygiene kits, Mosquito nets

## Food

Groups struggling most with food access: IDPs, Returnees

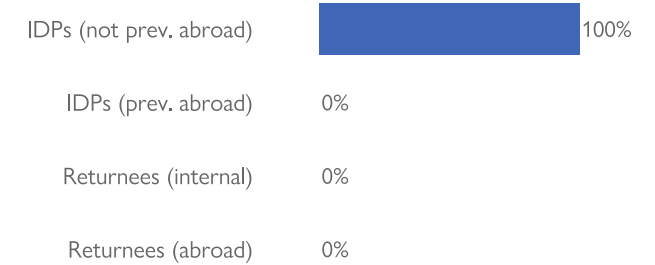
Main source of food: Food assistance

Reason for lack of market access: NA

# Achana



Location SSID: ssid\_SS0505\_0025  
 Postcode: SS050501  
 Accessibility: Accessible by foot  
 Community Leader: Yes  
 Registration: No  
 Who is being registered: NA



## No. IDPs: 2025

Households: 350

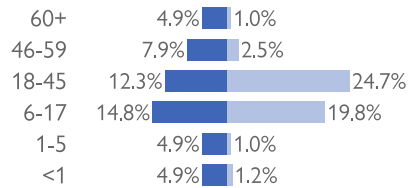
Reason for displacement: Conflict

Origin of largest IDP group:

Western Bahr El Ghazal, Raja

Origin of 2<sup>nd</sup> largest IDP group:

Western Bahr El Ghazal, Raja



Female  
Male

## No. returnees: 0

Households: 0

Reason for displacement: NA

### Mobility (IDPs)

Date of arrival of first IDP group: 2018-07-13

Date of arrival of last IDP group: 2019-03-08

Have the IDPs been displaced previously? Yes

Three main reasons preventing the majority of IDPs from returning:

Accessibility, Lack of food, Lack of safety

### Mobility (returnees)

Date of return of first returnee group: NA

Date of return of last returnee group: NA

Are there people displaced from this village / neighbourhood who have not returned yet? No

### Special needs

No. pregnant women: 219

No. breastfeeding mothers: 360

Total number of individuals with special needs: 1304

Special needs include pregnant and breastfeeding women, separated, orphaned and unaccompanied children, persons with mental or physical disabilities, persons with chronic diseases or serious medical conditions and old people without caregivers.

### Protection

Main security provider in the village / neighbourhood: Local Authorities

### Health

Most common concern: Malaria

Main provider: Government

### Education

Type of facility: Formal Primary Education

Availability of learning supplies: No

Availability of teachers: Yes





Distance from main water source

**>20 min walking**

Water fit for human drinking

**No**

People feel safe collecting water

**No**



% collapsed or in danger of shelters\*

**0-10%**

Average occupants

**5-6**

Market access (NFIs)

**Yes**



Conditions of most latrines

**Unknown  
Not reported**

Evidence of open defecation

**Yes**

Hygiene promotion campaign

**No**



Access to food

**No**

Frequency of food assistance

**Unknown  
Not reported**

Market access (food)

**Yes**



Separate male / female latrines

**Unknown  
Not reported**

Toilets / bathrooms lock from inside

**Unknown  
Not reported**

Lighting around all toilets / bathrooms

**Unknown  
Not reported**



Access to health facility

**Yes**

Distance from health facility

**On-site (>3 km)**

Exclusion from health services

**None**



Security provided at location

**Yes**

Conflict-related incidents

**No**

Areas avoided by women / girls

**No**



Access to primary education

**Yes**

Distance to nearest education facility

**1-2 km**

% children attending primary education

**<25%**

\*The share of collapsed and in danger of collapse shelters in the figure above refers to IDP/returnee shelters only.

## WASH

Connections to functioning pipelines: No

Main water purification method: None

Main water source for cooking / washing: Hand Pumps

Main water source for drinking: Hand Pumps

No. functioning boreholes: 6

Non-functioning: 0

Complaints about drinking water quality: Yes

Main problem with water: Long queue

Type of toilet: Open defecation

No. garbage disposal points: 0

Main garbage disposal method: Burning

Is solid waste a problem? No

## Shelter / NFIs

Main shelter type: Tukul

Shelter materials available in nature: Poles, Rope, Grass

Shelter mat. available from local market: Poles, Rope, Grass

Three most needed NFIs:

Emergency shelter kits, Kitchen sets, Bedding sets

## Food

Groups struggling most with food access: NA

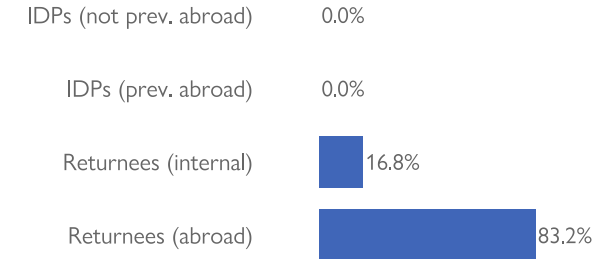
Main source of food: Bought with cash from market

Reason for lack of market access: NA

# Maper Akot



Location SSID: ssid\_SS0505\_0024  
 Postcode: SS050502  
 Accessibility: Accessible by car  
 Community Leader: Yes  
 Registration: Yes, paper-based  
 Who is being registered: Returnees only



No. IDPs: 0

Households: 0

Reason for displacement: NA

Origin of largest IDP group:

NA, NA

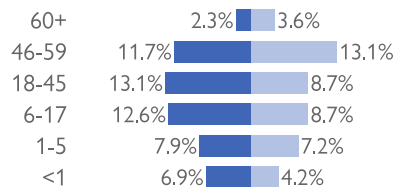
Origin of 2<sup>nd</sup> largest IDP group:

NA, NA

No. returnees: 2273

Households: 461

Reason for displacement: Conflict



Female  
Male

## Mobility (IDPs)

Date of arrival of first IDP group: NA

Date of arrival of last IDP group: NA

Have the IDPs been displaced previously? No

Three main reasons preventing the majority of IDPs from returning:

Lack of food, House damaged/destroyed, Lack of safety

## Mobility (returnees)

Date of return of first returnee group: 2018-01-01

Date of return of last returnee group: 2019-05-19

Are there people displaced from this village / neighbourhood who have not returned yet? Yes

## Special needs

No. pregnant women: 0

No. breastfeeding mothers: 0

Total number of individuals with special needs: 675

Special needs include pregnant and breastfeeding women, separated, orphaned and unaccompanied children, persons with mental or physical disabilities, persons with chronic diseases or serious medical conditions and old people without caregivers.

## Protection

Main security provider in the village / neighbourhood: Local Authorities

## Health

Most common concern: Malaria

Main provider: Government

## Education

Type of facility: Formal Primary Education

Availability of learning supplies: Yes

Availability of teachers: Yes



Distance from main water source

**<20 min walking**

Water fit for human drinking

**Yes**

People feel safe collecting water

**Yes**



% collapsed or in danger of shelters\*

**Unknown  
Not reported**

Average occupants

**Unknown  
Not reported**

Market access (NFIs)

**Yes**



Conditions of most latrines

**Unknown  
Not reported**

Evidence of open defecation

**Yes**

Hygiene promotion campaign

**Yes**



Access to food

**Yes onsite**

Frequency of food assistance

**Unknown  
Not reported**

Market access (food)

**Yes**



Separate male / female latrines

**Unknown  
Not reported**

Toilets / bathrooms lock from inside

**No**

Lighting around all toilets / bathrooms

**No**



Access to health facility

**Yes**

Distance from health facility

**Off-site (>3 km)**

Exclusion from health services

**None**



Security provided at location

**Yes**

Conflict-related incidents

**No**

Areas avoided by women / girls

**No**



Access to primary education

**Yes**

Distance to nearest education facility

**3-5 km**

% children attending primary education

**>75%**

\*The share of collapsed and in danger of collapse shelters in the figure above refers to IDP/returnee shelters only.

## WASH

Connections to functioning pipelines: No  
Main water purification method: Filtering  
Main water source for cooking / washing: Unprotected well  
Main water source for drinking: Unprotected well  
No. functioning boreholes: 12  
Complaints about drinking water quality: No  
Main problem with water: NA  
Type of toilet: Individual toilets  
Main garbage disposal method: Burning

Non-functioning: 3  
No. garbage disposal points: 0  
Is solid waste a problem? Yes

## Shelter / NFIs

Main shelter type: Concret walls  
Shelter materials available in nature: Poles, Bamboo, Rope, Grass  
Shelter mat. available from local market: Poles, Bamboo, Rope, Grass  
Three most needed NFIs:  
Kitchen sets, Bedding sets, Hygiene kits

## Food

Groups struggling most with food access: Returnees, Host community  
Main source of food: Cultivation/Sale of livestock  
Reason for lack of market access: NA

# Mudria Aweil Town



Location SSID: ssid\_SS0505\_0003

Postcode: SS050502

Accessibility: Accessible by car

Community Leader: Yes

Registration: No

Who is being registered: NA

IDPs (not prev. abroad) 0%

IDPs (prev. abroad) 0%

Returnees (internal) 41%

Returnees (abroad) 59%

No. IDPs: 0

Households: 0

Reason for displacement: NA

Origin of largest IDP group:

NA, NA

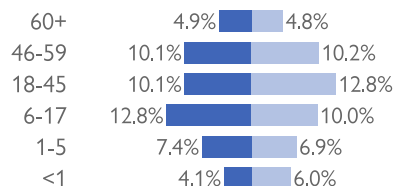
Origin of 2<sup>nd</sup> largest IDP group:

NA, NA

No. returnees: 3890

Households: 884

Reason for displacement: Other, specify



Female  
Male

## Mobility (IDPs)

Date of arrival of first IDP group: NA

Date of arrival of last IDP group: NA

Have the IDPs been displaced previously? No

Three main reasons preventing the majority of IDPs from returning:

Accessibility, Lack of safety, No livelihood

## Mobility (returnees)

Date of return of first returnee group: 2016-03-16

Date of return of last returnee group: 2019-05-25

Are there people displaced from this village / neighbourhood who have not returned yet? Yes

## Special needs

No. pregnant women: 0

No. breastfeeding mothers: 0

Total number of individuals with special needs: 757

Special needs include pregnant and breastfeeding women, separated, orphaned and unaccompanied children, persons with mental or physical disabilities, persons with chronic diseases or serious medical conditions and old people without caregivers.

## Protection

Main security provider in the village / neighbourhood: Political Leaders

## Health

Most common concern: Malaria

Main provider: Government

## Education

Type of facility: Formal Primary Education

Availability of learning supplies: Yes

Availability of teachers: Yes



Distance from main water source

**<20 min walking**

Water fit for human drinking

**Unknown  
Not reported**

People feel safe collecting water

**Yes**



Conditions of most latrines

**Unknown  
Not reported**

Evidence of open defecation

**Yes**

Hygiene promotion campaign

**No**



Separate male / female latrines

**Unknown  
Not reported**

Toilets / bathrooms lock from inside

**Unknown  
Not reported**

Lighting around all toilets / bathrooms

**Unknown  
Not reported**



Security provided at location

**Yes**

Conflict-related incidents

**No**

Areas avoided by women / girls

**Yes**



% collapsed or in danger of shelters\*

**Unknown  
Not reported**

Average occupants

**Unknown  
Not reported**

Market access (NFIs)

**No**



Access to food

**Yes onsite**

Frequency of food assistance

**Unknown  
Not reported**

Market access (food)

**Yes**



Access to health facility

**Yes**

Distance from health facility

**Off-site (>3 km)**

Exclusion from health services

**None**



Access to primary education

**Yes**

Distance to nearest education facility

**1-2 km**

% children attending primary education

**>75%**

\*The share of collapsed and in danger of collapse shelters in the figure above refers to IDP/returnee shelters only.

## WASH

Connections to functioning pipelines: No  
Main water purification method: Boiling  
Main water source for cooking / washing: Hand Pumps  
Main water source for drinking: Hand Pumps  
No. functioning boreholes: 0  
Complaints about drinking water quality: No  
Main problem with water: NA  
Type of toilet: Open defecation  
Main garbage disposal method: Garbage pit

Non-functioning: 0  
No. garbage disposal points: 4  
Is solid waste a problem? No

## Shelter / NFIs

Main shelter type: Concret walls  
Shelter materials available in nature: Poles, Bamboo, Rope, Grass  
Shelter mat. available from local market: Poles, Bamboo, Rope, Grass  
Three most needed NFIs:  
Kitchen sets, Hygiene kits, Mosquito nets

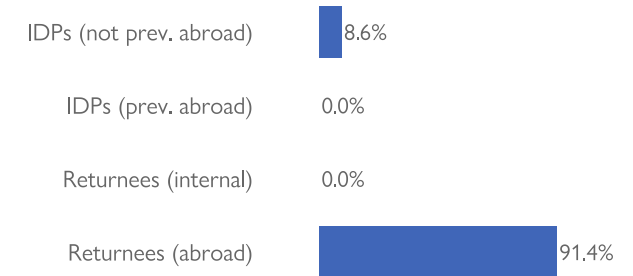
## Food

Groups struggling most with food access: Returnees, Host community  
Main source of food: Bought with cash from market  
Reason for lack of market access: NA

# Akuang



Location SSID: ssid\_SS0505\_0013  
 Postcode: SS050503  
 Accessibility: Accessible by foot  
 Community Leader: Yes  
 Registration: Yes, paper-based  
 Who is being registered: IDPs and returnees



## No. IDPs: 118

Households: 15

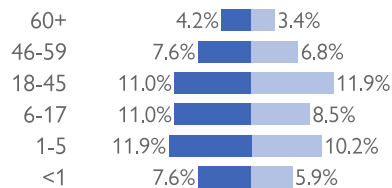
Reason for displacement: Conflict

Origin of largest IDP group:

Western Bahr El Ghazal, Raja

Origin of 2<sup>nd</sup> largest IDP group:

Western Bahr El Ghazal, Raja



Female  
Male

### Mobility (IDPs)

Date of arrival of first IDP group: 2016-08-08

Date of arrival of last IDP group: 2018-08-08

Have the IDPs been displaced previously? Yes

Three main reasons preventing the majority of IDPs from returning:

Lack of food, House damaged/destroyed, Lack of safety

### Mobility (returnees)

Date of return of first returnee group: 2019-08-08

Date of return of last returnee group: 2019-08-08

Are there people displaced from this village / neighbourhood who have not returned yet? Yes

### Special needs

No. pregnant women: 0

No. breastfeeding mothers: 0

Total number of individuals with special needs: 0

Special needs include pregnant and breastfeeding women, separated, orphaned and unaccompanied children, persons with mental or physical disabilities, persons with chronic diseases or serious medical conditions and old people without caregivers.

### Protection

Main security provider in the village / neighbourhood: Local Authorities

### Health

Most common concern: Malaria

Main provider: NGO/INGO

### Education

Type of facility: Temporary Learning Spaces

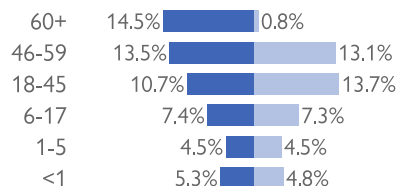
Availability of learning supplies: No

Availability of teachers: Yes

## No. returnees: 1255

Households: 289

Reason for displacement: Conflict



Female  
Male



Distance from main water source

**<20 min walking**

Water fit for human drinking

**Yes**

People feel safe collecting water

**Yes**



% collapsed or in danger of shelters\*

**Unknown  
Not reported**

Average occupants

**Unknown  
Not reported**

Market access (NFIs)

**Yes**



Conditions of most latrines

**Unknown  
Not reported**

Evidence of open defecation

**Yes**

Hygiene promotion campaign

**Yes**



Access to food

**Yes onsite**

Frequency of food assistance

**Unknown  
Not reported**

Market access (food)

**Yes**



Separate male / female latrines

**Unknown  
Not reported**

Toilets / bathrooms lock from inside

**Unknown  
Not reported**

Lighting around all toilets / bathrooms

**Unknown  
Not reported**



Access to health facility

**Yes**

Distance from health facility

**On-site (>3 km)**

Exclusion from health services

**None**



Security provided at location

**Yes**

Conflict-related incidents

**No**

Areas avoided by women / girls

**Yes**



Access to primary education

**Yes**

Distance to nearest education facility

**1-2 km**

% children attending primary education

**<25%**

\*The share of collapsed and in danger of collapse shelters in the figure above refers to IDP/returnee shelters only.

## WASH

Connections to functioning pipelines: Yes

Main water purification method: Tablets

Main water source for cooking / washing: Hand Pumps

Main water source for drinking: Hand Pumps

No. functioning boreholes: 2

Non-functioning: 1

Complaints about drinking water quality: Yes

Main problem with water: Insufficient amount

Type of toilet: Open defecation

No. garbage disposal points: 0

Main garbage disposal method: Burning

Is solid waste a problem? No

## Shelter / NFIs

Main shelter type: Tukul

Shelter materials available in nature: Poles, Rope, Grass

Shelter mat. available from local market: Poles, Rope, Grass

Three most needed NFIs:

Emergency shelter kits, Kitchen sets, Hygiene kits

## Food

Groups struggling most with food access: IDPs, Returnees, Host community

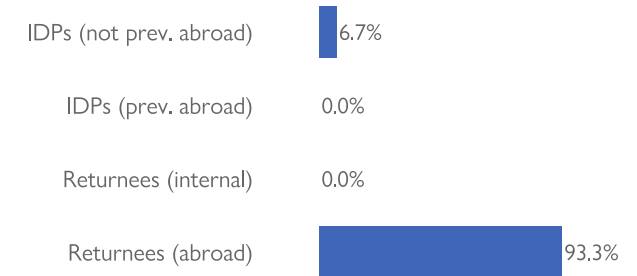
Main source of food: Cultivation/Sale of livestock

Reason for lack of market access: NA

# Mangar Lual



Location SSID: ssid\_SS0505\_0020  
 Postcode: SS050503  
 Accessibility: Accessible by foot  
 Community Leader: Yes  
 Registration: Yes, paper-based  
 Who is being registered: IDPs and returnees



## No. IDPs: 77

Households: 10

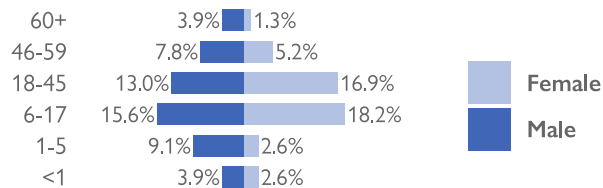
Reason for displacement: Conflict

Origin of largest IDP group:

Western Bahr El Ghazal, Raja

Origin of 2<sup>nd</sup> largest IDP group:

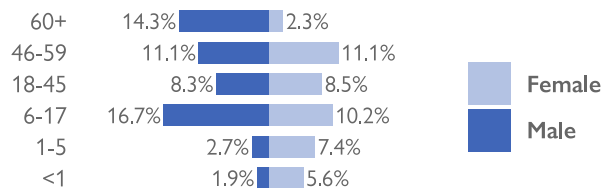
Western Bahr El Ghazal, Raja



## No. returnees: 1080

Households: 239

Reason for displacement: Conflict



### Mobility (IDPs)

Date of arrival of first IDP group: 2019-04-08

Date of arrival of last IDP group: 2019-04-20

Have the IDPs been displaced previously? Yes

Three main reasons preventing the majority of IDPs from returning:

Lack of food, House damaged/destroyed, Lack of safety

### Mobility (returnees)

Date of return of first returnee group: 2019-08-08

Date of return of last returnee group: 2019-08-08

Are there people displaced from this village / neighbourhood who have not returned yet? Yes

### Special needs

No. pregnant women: 13

No. breastfeeding mothers: 13

Total number of individuals with special needs: 1472

Special needs include pregnant and breastfeeding women, separated, orphaned and unaccompanied children, persons with mental or physical disabilities, persons with chronic diseases or serious medical conditions and old people without caregivers.

### Protection

Main security provider in the village / neighbourhood: Local Authorities

### Health

Most common concern: Diarrhea

Main provider: NGO/INGO

### Education

Type of facility: Temporary Learning Spaces

Availability of learning supplies: Yes

Availability of teachers: Yes





Distance from main water source

**<20 min walking**

Water fit for human drinking

**Yes**

People feel safe collecting water

**Yes**



% collapsed or in danger of shelters\*

**Unknown  
Not reported**

Average occupants

**Unknown  
Not reported**

Market access (NFIs)

**Yes**



Conditions of most latrines

**Unknown  
Not reported**

Evidence of open defecation

**Yes**

Hygiene promotion campaign

**Yes**



Access to food

**Yes onsite**

Frequency of food assistance

**Unknown  
Not reported**

Market access (food)

**Yes**



Separate male / female latrines

**Unknown  
Not reported**

Toilets / bathrooms lock from inside

**Unknown  
Not reported**

Lighting around all toilets / bathrooms

**Unknown  
Not reported**



Access to health facility

**Yes**

Distance from health facility

**On-site (>3 km)**

Exclusion from health services

**None**



Security provided at location

**Yes**

Conflict-related incidents

**No**

Areas avoided by women / girls

**Yes**



Access to primary education

**Yes**

Distance to nearest education facility

**1-2 km**

% children attending primary education

**<25%**

\*The share of collapsed and in danger of collapse shelters in the figure above refers to IDP/returnee shelters only.

## WASH

Connections to functioning pipelines: Yes

Main water purification method: Boiling

Main water source for cooking / washing: Hand Pumps

Main water source for drinking: Hand Pumps

No. functioning boreholes: 1

Non-functioning: 3

Complaints about drinking water quality: Yes

Main problem with water: Insufficient amount

Type of toilet: Open defecation

No. garbage disposal points: 0

Main garbage disposal method: Burning

Is solid waste a problem? No

## Shelter / NFIs

Main shelter type: Tukul

Shelter materials available in nature: Poles, Rope, Grass

Shelter mat. available from local market: Poles, Rope, Grass

Three most needed NFIs:

Emergency shelter kits, Kitchen sets, Hygiene kits

## Food

Groups struggling most with food access: IDPs, Returnees, Host community

Main source of food: Cultivation/Sale of livestock

Reason for lack of market access: NA

# Mayuon



Location SSID: ssid\_SS0505\_0021

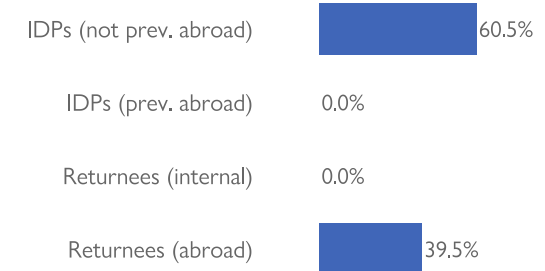
Postcode: SS050503

Accessibility: Accessible by foot

Community Leader: Yes

Registration: No

Who is being registered: NA



## No. IDPs: 150

Households: 17

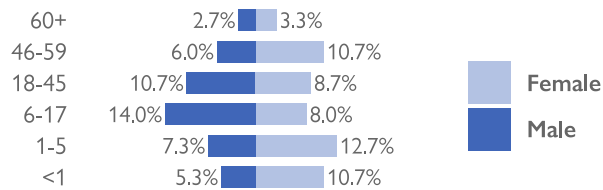
Reason for displacement: Conflict

Origin of largest IDP group:

Western Bahr El Ghazal, Raja

Origin of 2<sup>nd</sup> largest IDP group:

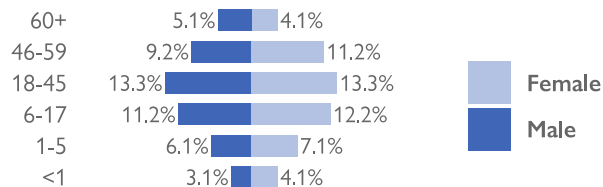
NA, NA



## No. returnees: 98

Households: 13

Reason for displacement: Conflict



### Mobility (IDPs)

Date of arrival of first IDP group: 2016-05-24

Date of arrival of last IDP group: 2017-08-11

Have the IDPs been displaced previously? Yes

Three main reasons preventing the majority of IDPs from returning:

Lack of food, House damaged/destroyed, Lack of safety

### Mobility (returnees)

Date of return of first returnee group: 2018-07-16

Date of return of last returnee group: 2018-09-15

Are there people displaced from this village / neighbourhood who have not returned yet? Yes

### Special needs

No. pregnant women: 4

No. breastfeeding mothers: 2

Total number of individuals with special needs: 33

Special needs include pregnant and breastfeeding women, separated, orphaned and unaccompanied children, persons with mental or physical disabilities, persons with chronic diseases or serious medical conditions and old people without caregivers.

### Protection

Main security provider in the village / neighbourhood: Community Leaders

### Health

Most common concern: Malaria

Main provider: Government

### Education

Type of facility: Formal Primary Education

Availability of learning supplies: No

Availability of teachers: Yes



Distance from main water source

**>20 min walking**

Water fit for human drinking

**Yes**

People feel safe collecting water

**Yes**



% collapsed or in danger of shelters\*

**Unknown  
Not reported**

Average occupants

**Unknown  
Not reported**

Market access (NFIs)

**Yes**



Conditions of most latrines

**Unknown  
Not reported**

Evidence of open defecation

**Yes**

Hygiene promotion campaign

**Yes**



Access to food

**Yes offsite**

Frequency of food assistance

**Unknown  
Not reported**

Market access (food)

**Yes**



Separate male / female latrines

**Unknown  
Not reported**

Toilets / bathrooms lock from inside

**Unknown  
Not reported**

Lighting around all toilets / bathrooms

**Unknown  
Not reported**



Access to health facility

**Yes**

Distance from health facility

**On-site (>3 km)**

Exclusion from health services

**None**



Security provided at location

**Yes**

Conflict-related incidents

**No**

Areas avoided by women / girls

**Yes**



Access to primary education

**Yes**

Distance to nearest education facility

**1-2 km**

% children attending primary education

**<25%**

\*The share of collapsed and in danger of collapse shelters in the figure above refers to IDP/returnee shelters only.

## WASH

Connections to functioning pipelines: No

Main water purification method: Boiling

Main water source for cooking / washing: Hand Pumps

Main water source for drinking: Hand Pumps

No. functioning boreholes: 4

Non-functioning: 1

Complaints about drinking water quality: Yes

Main problem with water: Long queue

Type of toilet: Open defecation

No. garbage disposal points: 0

Main garbage disposal method: No waste disposal

Is solid waste a problem? Yes

## Shelter / NFIs

Main shelter type: Tukul

Shelter materials available in nature: Poles, Rope, Grass

Shelter mat. available from local market: Poles, Rope, Grass

Three most needed NFIs:

Emergency shelter kits, Kitchen sets, Bedding sets

## Food

Groups struggling most with food access: IDPs, Returnees, Host community

Main source of food: Cultivation/Sale of livestock

Reason for lack of market access: NA

# Lith Dut



Location SSID: ssid\_SS0505\_0017

Postcode: SS050504

Accessibility: Accessible by foot

Community Leader: Yes

Registration: No

Who is being registered: NA

IDPs (not prev. abroad) 0%

IDPs (prev. abroad) 0%

Returnees (internal) 0%

Returnees (abroad) 100%

No. IDPs: 0

Households: 0

Reason for displacement: NA

Origin of largest IDP group:

NA, NA

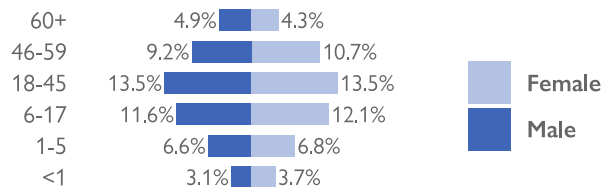
Origin of 2<sup>nd</sup> largest IDP group:

NA, NA

No. returnees: 587

Households: 105

Reason for displacement: Natural Disaster



## Mobility (IDPs)

Date of arrival of first IDP group: NA

Date of arrival of last IDP group: NA

Have the IDPs been displaced previously? No

Three main reasons preventing the majority of IDPs from returning:

Accessibility, Lack of safety, No livelihood

## Mobility (returnees)

Date of return of first returnee group: 2017-11-30

Date of return of last returnee group: 2018-09-11

Are there people displaced from this village / neighbourhood who have not returned yet? Yes

## Special needs

No. pregnant women: 0

No. breastfeeding mothers: 0

Total number of individuals with special needs: 388

Special needs include pregnant and breastfeeding women, separated, orphaned and unaccompanied children, persons with mental or physical disabilities, persons with chronic diseases or serious medical conditions and old people without caregivers.

## Protection

Main security provider in the village / neighbourhood: Political Leaders

## Health

Most common concern: Malaria

Main provider: NGO/INGO

## Education

Type of facility: Formal Primary Education

Availability of learning supplies: Yes

Availability of teachers: Yes



Distance from main water source

**<20 min walking**

Water fit for human drinking

**Yes**

People feel safe collecting water

**Yes**



% collapsed or in danger of shelters\*

**>75%**

Average occupants

**5-6**

Market access (NFIs)

**Yes**



Conditions of most latrines

**Unknown  
Not reported**

Evidence of open defecation

**Yes**

Hygiene promotion campaign

**No**



Access to food

**Yes offsite**

Frequency of food assistance

**Unknown  
Not reported**

Market access (food)

**Yes**



Separate male / female latrines

**Unknown  
Not reported**

Toilets / bathrooms lock from inside

**Unknown  
Not reported**

Lighting around all toilets / bathrooms

**Unknown  
Not reported**



Access to health facility

**Yes**

Distance from health facility

**On-site (<3 km)**

Exclusion from health services

**None**



Security provided at location

**Yes**

Conflict-related incidents

**No**

Areas avoided by women / girls

**Yes**



Access to primary education

**Yes**

Distance to nearest education facility

**1-2 km**

% children attending primary education

**25-50%**

\*The share of collapsed and in danger of collapse shelters in the figure above refers to IDP/returnee shelters only.

## WASH

Connections to functioning pipelines: No

Main water purification method: Filtering

Main water source for cooking / washing: Hand Pumps

Main water source for drinking: Hand Pumps

No. functioning boreholes: 8

Non-functioning: 2

Complaints about drinking water quality: Yes

Main problem with water: Insufficient amount

Type of toilet: Open defecation

No. garbage disposal points: 4

Main garbage disposal method: Compost

Is solid waste a problem? Yes

## Shelter / NFIs

Main shelter type: Tukul

Shelter materials available in nature: Poles, Grass

Shelter mat. available from local market: Poles, Rope, Grass

Three most needed NFIs:

Emergency shelter kits, Hygiene kits, Mosquito nets

## Food

Groups struggling most with food access: Returnees, Host community

Main source of food: Cultivation/Sale of livestock

Reason for lack of market access: NA

# Majok Adim



Location SSID: ssid\_SS0505\_0019  
 Postcode: SS050504  
 Accessibility: Accessible by foot  
 Community Leader: Yes  
 Registration: Yes, paper-based  
 Who is being registered: Returnees only

IDPs (not prev. abroad)	0%
IDPs (prev. abroad)	0%
Returnees (internal)	0%
Returnees (abroad)	100%

**No. IDPs: 0**

**Households: 0**

Reason for displacement: NA

Origin of largest IDP group:

NA, NA

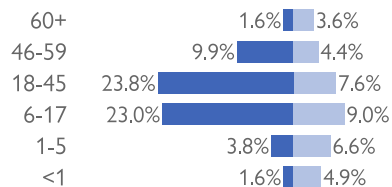
Origin of 2<sup>nd</sup> largest IDP group:

NA, NA

**No. returnees: 608**

**Households: 109**

Reason for displacement: Conflict



Female  
Male

## Mobility (IDPs)

Date of arrival of first IDP group: NA

Date of arrival of last IDP group: NA

Have the IDPs been displaced previously? No

Three main reasons preventing the majority of IDPs from returning:

Accessibility, Lack of food, No livelihood

## Mobility (returnees)

Date of return of first returnee group: 2016-10-02

Date of return of last returnee group: 2018-12-13

Are there people displaced from this village / neighbourhood who have not returned yet? Yes

## Special needs

No. pregnant women: 0

No. breastfeeding mothers: 0

Total number of individuals with special needs: 182

Special needs include pregnant and breastfeeding women, separated, orphaned and unaccompanied children, persons with mental or physical disabilities, persons with chronic diseases or serious medical conditions and old people without caregivers.

## Protection

Main security provider in the village / neighbourhood: Political Leaders

## Health

Most common concern: Malaria

Main provider: NGO/INGO

## Education

Type of facility: Formal Primary Education

Availability of learning supplies: Yes

Availability of teachers: Yes



Distance from main water source

**<20 min walking**

Water fit for human drinking

**Yes**

People feel safe collecting water

**Yes**



Conditions of most latrines

**Unknown  
Not reported**

Evidence of open defecation

**Yes**

Hygiene promotion campaign

**No**



Separate male / female latrines

**Unknown  
Not reported**

Toilets / bathrooms lock from inside

**Unknown  
Not reported**

Lighting around all toilets / bathrooms

**Unknown  
Not reported**



Security provided at location

**Yes**

Conflict-related incidents

**No**

Areas avoided by women / girls

**Yes**



% collapsed or in danger of shelters\*

**>75%**

Average occupants

**5-6**

Market access (NFIs)

**No**



Access to food

**Yes offsite**

Frequency of food assistance

**Unknown  
Not reported**

Market access (food)

**Yes**



Access to health facility

**Yes**

Distance from health facility

**On-site (>3 km)**

Exclusion from health services

**None**



Access to primary education

**Yes**

Distance to nearest education facility

**3-5 km**

% children attending primary education

**25-50%**

\*The share of collapsed and in danger of collapse shelters in the figure above refers to IDP/returnee shelters only.

## WASH

Connections to functioning pipelines: No

Main water purification method: Boiling

Main water source for cooking / washing: Hand Pumps

Main water source for drinking: Hand Pumps

No. functioning boreholes: 10

Non-functioning: 2

Complaints about drinking water quality: Yes

Main problem with water: Odor/smell

Type of toilet: Open defecation

No. garbage disposal points: 3

Main garbage disposal method: Burning

Is solid waste a problem? Yes

## Shelter / NFIs

Main shelter type: Temporary shelter (Rakooba)

Shelter materials available in nature: Poles, Grass

Shelter mat. available from local market: Poles, Bamboo, Grass

Three most needed NFIs:

Emergency shelter kits, Kitchen sets, Mosquito nets

## Food

Groups struggling most with food access: Returnees, Host community

Main source of food: Cultivation/Sale of livestock

Reason for lack of market access: NA

# Waralel



Location SSID: ssid\_SS0505\_0010

Postcode: SS050504

Accessibility: Accessible by car

Community Leader: Yes

Registration: Unknown

Who is being registered: NA

IDPs (not prev. abroad)	0%
IDPs (prev. abroad)	0%
Returnees (internal)	0%
Returnees (abroad)	100%

**No. IDPs: 0**

**Households: 0**

Reason for displacement: Conflict

Origin of largest IDP group:

Northern Bahr El Ghazal, Aweil West

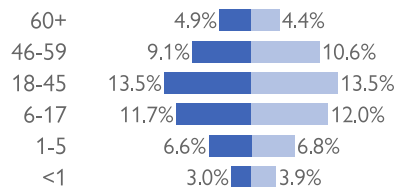
Origin of 2<sup>nd</sup> largest IDP group:

NA, NA

**No. returnees: 592**

**Households: 100**

Reason for displacement: Conflict



Female  
Male

## Mobility (IDPs)

Date of arrival of first IDP group: 2013-04-01

Date of arrival of last IDP group: 2016-10-11

Have the IDPs been displaced previously? Yes

Three main reasons preventing the majority of IDPs from returning:

Accessibility, Lack of food, House damaged/destroyed

## Mobility (returnees)

Date of return of first returnee group: 2013-05-29

Date of return of last returnee group: 2017-04-04

Are there people displaced from this village / neighbourhood who have not returned yet? Yes

## Special needs

No. pregnant women: 0

No. breastfeeding mothers: 0

Total number of individuals with special needs: 134

Special needs include pregnant and breastfeeding women, separated, orphaned and unaccompanied children, persons with mental or physical disabilities, persons with chronic diseases or serious medical conditions and old people without caregivers.

## Protection

Main security provider in the village / neighbourhood: Community Leaders

## Health

Most common concern: Diarrhea

Main provider: NGO/INGO

## Education

Type of facility: Formal Primary Education

Availability of learning supplies: Yes

Availability of teachers: Yes





Distance from main water source

**>20 min walking**

Water fit for human drinking

**Yes**

People feel safe collecting water

**Yes**



% collapsed or in danger of shelters\*

**Unknown  
Not reported**

Average occupants

**Unknown  
Not reported**

Market access (NFIs)

**Yes**



Conditions of most latrines

**Unknown  
Not reported**

Evidence of open defecation

**Yes**

Hygiene promotion campaign

**Yes**



Access to food

**Yes onsite**

Frequency of food assistance

**Unknown  
Not reported**

Market access (food)

**No**



Separate male / female latrines

**Unknown  
Not reported**

Toilets / bathrooms lock from inside

**Unknown  
Not reported**

Lighting around all toilets / bathrooms

**Unknown  
Not reported**



Access to health facility

**Yes**

Distance from health facility

**On-site (>3 km)**

Exclusion from health services

**Returns**



Security provided at location

**Yes**

Conflict-related incidents

**No**

Areas avoided by women / girls

**Yes**



Access to primary education

**Yes**

Distance to nearest education facility

**3-5 km**

% children attending primary education

**51-75%**

\*The share of collapsed and in danger of collapse shelters in the figure above refers to IDP/returnee shelters only.

## WASH

Connections to functioning pipelines:	No
Main water purification method:	Tablets
Main water source for cooking / washing:	Hand Pumps
Main water source for drinking:	Lake/river
No. functioning boreholes:	11
No. non-functioning boreholes:	3
Complaints about drinking water quality:	Yes
Main problem with water:	Insufficient amount
Type of toilet:	Open defecation
Main garbage disposal method:	Burning
No. garbage disposal points:	0
Is solid waste a problem?	Yes

## Shelter / NFIs

Main shelter type:	Temporary shelter (Rakooba)
Shelter materials available in nature:	Poles, Grass
Shelter mat. available from local market:	Poles, Bamboo, Grass
Three most needed NFIs:	Kitchen sets, Hygiene kits, Mosquito nets

## Food

Groups struggling most with food access:	IDPs, Host community
Main source of food:	Host Community Donation
Reason for lack of market access:	Distance

# Nyinbuoli Village



Location SSID: ssid\_SS0505\_0006

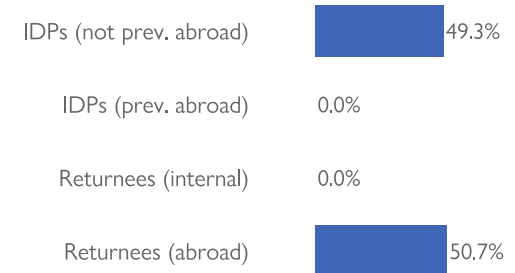
Postcode: SS050505

Accessibility: Accessible by car

Community Leader: Yes

Registration: No

Who is being registered: NA



## No. IDPs: 852

Households: 165

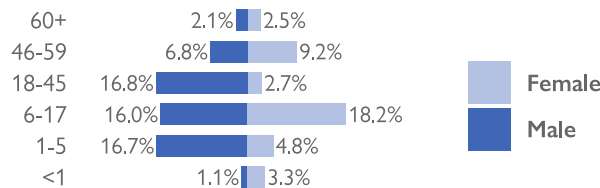
Reason for displacement: Conflict

Origin of largest IDP group:

Western Bahr El Ghazal, Raja

Origin of 2<sup>nd</sup> largest IDP group:

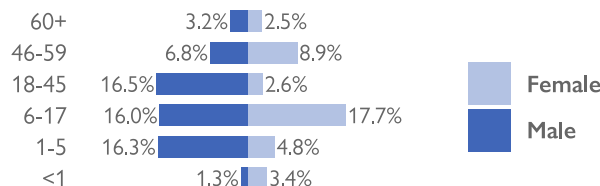
Western Bahr El Ghazal, Raja



## No. returnees: 877

Households: 165

Reason for displacement: Communal Clashes



### Mobility (IDPs)

Date of arrival of first IDP group: 2017-02-19

Date of arrival of last IDP group: 2018-05-14

Have the IDPs been displaced previously? Yes

Three main reasons preventing the majority of IDPs from returning:

Accessibility, Lack of food, House damaged/destroyed

### Mobility (returnees)

Date of return of first returnee group: 2017-06-19

Date of return of last returnee group: 2018-03-05

Are there people displaced from this village / neighbourhood who have not returned yet? Yes

### Special needs

No. pregnant women: 1

No. breastfeeding mothers: 0

Total number of individuals with special needs: 10

Special needs include pregnant and breastfeeding women, separated, orphaned and unaccompanied children, persons with mental or physical disabilities, persons with chronic diseases or serious medical conditions and old people without caregivers.

### Protection

Main security provider in the village / neighbourhood: Local Authorities

### Health

Most common concern: Malaria

Main provider: Government

### Education

Type of facility: Formal Primary Education

Availability of learning supplies: Yes

Availability of teachers: Yes



Distance from main water source

**<20 min walking**

Water fit for human drinking

**Yes**

People feel safe collecting water

**Yes**



% collapsed or in danger of shelters\*

**Unknown  
Not reported**

Average occupants

**Unknown  
Not reported**

Market access (NFIs)

**Yes**



Conditions of most latrines

**Unknown  
Not reported**

Evidence of open defecation

**Yes**

Hygiene promotion campaign

**Yes**



Access to food

**Yes onsite**

Frequency of food assistance

**Unknown  
Not reported**

Market access (food)

**Yes**



Separate male / female latrines

**Unknown  
Not reported**

Toilets / bathrooms lock from inside

**Unknown  
Not reported**

Lighting around all toilets / bathrooms

**Unknown  
Not reported**



Access to health facility

**Yes**

Distance from health facility

**Off-site (<3 km)**

Exclusion from health services

**None**



Security provided at location

**Yes**

Conflict-related incidents

**No**

Areas avoided by women / girls

**No**



Access to primary education

**Yes**

Distance to nearest education facility

**3-5 km**

% children attending primary education

**<25%**

\*The share of collapsed and in danger of collapse shelters in the figure above refers to IDP/returnee shelters only.

## WASH

Connections to functioning pipelines: No

Main water purification method: Tablets

Main water source for cooking / washing: Hand Pumps

Main water source for drinking: Hand Pumps

No. functioning boreholes: 5

Non-functioning: 2

Complaints about drinking water quality: Yes

Main problem with water: Insufficient amount

Type of toilet: Open defecation

No. garbage disposal points: 0

Main garbage disposal method: No waste disposal

Is solid waste a problem? Yes

## Shelter / NFIs

Main shelter type: Tukul

Shelter materials available in nature: Poles, Rope, Grass

Shelter mat. available from local market: Poles, Bamboo, Rope, Grass

Three most needed NFIs:

Emergency shelter kits, Kitchen sets, Bedding sets

## Food

Groups struggling most with food access: IDPs, Returnees, Host community

Main source of food: Bought with cash from market

Reason for lack of market access: NA

# Anoui



Location SSID: ssid\_SS0505\_0014  
 Postcode: SS050506  
 Accessibility: Accessible by foot  
 Community Leader: Yes  
 Registration: Yes, paper-based  
 Who is being registered: Returnees only

IDPs (not prev. abroad)	0%
IDPs (prev. abroad)	0%
Returnees (internal)	0%
Returnees (abroad)	100%

No. IDPs: 0

Households: 0

Reason for displacement: NA

Origin of largest IDP group:

NA, NA

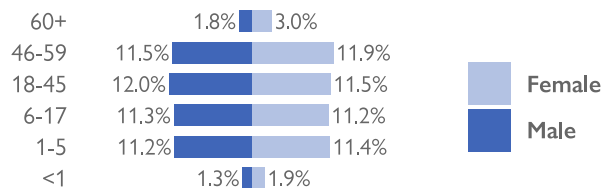
Origin of 2<sup>nd</sup> largest IDP group:

NA, NA

No. returnees: 983

Households: 194

Reason for displacement: Other, specify



## Mobility (IDPs)

Date of arrival of first IDP group: 2018-08-06

Date of arrival of last IDP group: 2019-01-03

Have the IDPs been displaced previously? No

Three main reasons preventing the majority of IDPs from returning:

Accessibility, Lack of food, Basic infrastructures damaged/flooded

## Mobility (returnees)

Date of return of first returnee group: 2011-11-17

Date of return of last returnee group: 2019-05-21

Are there people displaced from this village / neighbourhood who have not returned yet? Yes

## Special needs

No. pregnant women: 0

No. breastfeeding mothers: 0

Total number of individuals with special needs: 117

Special needs include pregnant and breastfeeding women, separated, orphaned and unaccompanied children, persons with mental or physical disabilities, persons with chronic diseases or serious medical conditions and old people without caregivers.

## Protection

Main security provider in the village / neighbourhood: Community Leaders

## Health

Most common concern: Malaria

Main provider: NGO/INGO

## Education

Type of facility: Temporary Learning Spaces

Availability of learning supplies: No

Availability of teachers: No



Distance from main water source

**>20 min walking**

Water fit for human drinking

**Yes**

People feel safe collecting water

**No**



% collapsed or in danger of shelters\*

**>75%**

Average occupants

**7+**

Market access (NFIs)

**Yes**



Conditions of most latrines

**Unknown  
Not reported**

Evidence of open defecation

**Yes**

Hygiene promotion campaign

**Yes**



Access to food

**Yes offsite**

Frequency of food assistance

**Unknown  
Not reported**

Market access (food)

**Yes**



Separate male / female latrines

**Unknown  
Not reported**

Toilets / bathrooms lock from inside

**Unknown  
Not reported**

Lighting around all toilets / bathrooms

**Unknown  
Not reported**



Access to health facility

**Yes**

Distance from health facility

**Mobile clinic / HEW**

Exclusion from health services

**None**



Security provided at location

**Yes**

Conflict-related incidents

**Yes**

Areas avoided by women / girls

**Yes**



Access to primary education

**Yes**

Distance to nearest education facility

**6-10 km**

% children attending primary education

**25-50%**

\*The share of collapsed and in danger of collapse shelters in the figure above refers to IDP/returnee shelters only.

## WASH

Connections to functioning pipelines:	No	
Main water purification method:	Filtering	
Main water source for cooking / washing:	Hand Pumps	
Main water source for drinking:	Lake/river	
No. functioning boreholes:	5	Non-functioning: 2
Complaints about drinking water quality:	Yes	
Main problem with water:	Insufficient amount	
Type of toilet:	Open defecation	No. garbage disposal points: 0
Main garbage disposal method:	Burning	Is solid waste a problem? No

## Shelter / NFIs

Main shelter type:	Tukul
Shelter materials available in nature:	Poles, Rope, Grass
Shelter mat. available from local market:	Poles, Rope, Grass
Three most needed NFIs:	Emergency shelter kits, Kitchen sets, Hygiene kits

## Food

Groups struggling most with food access:	Returnees, Host community
Main source of food:	Cultivation/Sale of livestock
Reason for lack of market access:	NA

# Navasha



Location SSID: ssid\_SS0505\_0022

Postcode: SS050506

Accessibility: Accessible by foot

Community Leader: Yes

Registration: No

Who is being registered: NA

IDPs (not prev. abroad)	0%
IDPs (prev. abroad)	0%
Returnees (internal)	0%
Returnees (abroad)	100%

No. IDPs: 0

Households: 0

Reason for displacement: NA

Origin of largest IDP group:

NA, NA

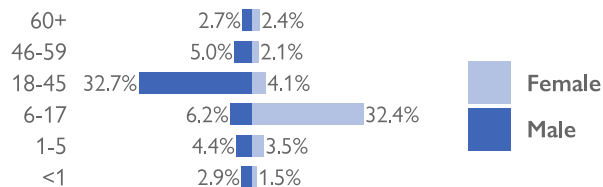
Origin of 2<sup>nd</sup> largest IDP group:

NA, NA

No. returnees: 339

Households: 66

Reason for displacement: Other, specify



## Mobility (IDPs)

Date of arrival of first IDP group: NA

Date of arrival of last IDP group: NA

Have the IDPs been displaced previously? No

Three main reasons preventing the majority of IDPs from returning:

Accessibility, Lack of food, Lack of safety

## Mobility (returnees)

Date of return of first returnee group: 2010-04-07

Date of return of last returnee group: 2012-12-11

Are there people displaced from this village / neighbourhood who have not returned yet? Yes

## Special needs

No. pregnant women: 0

No. breastfeeding mothers: 0

Total number of individuals with special needs: 154

Special needs include pregnant and breastfeeding women, separated, orphaned and unaccompanied children, persons with mental or physical disabilities, persons with chronic diseases or serious medical conditions and old people without caregivers.

## Protection

Main security provider in the village / neighbourhood: Local Authorities

## Health

Most common concern: Malaria

Main provider: Unknown

## Education

Type of facility: Formal Primary Education

Availability of learning supplies: Yes

Availability of teachers: Yes



Distance from main water source

**<20 min walking**

Water fit for human drinking

**Yes**

People feel safe collecting water

**Yes**



Conditions of most latrines

**Unknown  
Not reported**

Evidence of open defecation

**Yes**

Hygiene promotion campaign

**No**



Separate male / female latrines

**Unknown  
Not reported**

Toilets / bathrooms lock from inside

**Unknown  
Not reported**

Lighting around all toilets / bathrooms

**Unknown  
Not reported**



Security provided at location

**Yes**

Conflict-related incidents

**Yes**

Areas avoided by women / girls

**Yes**



% collapsed or in danger of shelters\*

**>75%**

Average occupants

**5-6**

Market access (NFIs)

**No**



Access to food

**Yes offsite**

Frequency of food assistance

**Irregular**

Market access (food)

**Yes**



Access to health facility

**Yes**

Distance from health facility

**On-site (>3 km)**

Exclusion from health services

**None**



Access to primary education

**Yes**

Distance to nearest education facility

**Unknown  
Not reported**

% children attending primary education

**25-50%**

\*The share of collapsed and in danger of collapse shelters in the figure above refers to IDP/returnee shelters only.

## WASH

Connections to functioning pipelines: No

Main water purification method: Filtering

Main water source for cooking / washing: Hand Pumps

Main water source for drinking: Hand Pumps

No. functioning boreholes: 5

Non-functioning: 3

Complaints about drinking water quality: Yes

Main problem with water: Insufficient amount

Type of toilet: Open defecation

No. garbage disposal points: 0

Main garbage disposal method: Burning

Is solid waste a problem? Yes

## Shelter / NFIs

Main shelter type: Tukul

Shelter materials available in nature: Poles, Grass

Shelter mat. available from local market: Poles, Bamboo, Grass

Three most needed NFIs:

Emergency shelter kits, Bedding sets, Hygiene kits

## Food

Groups struggling most with food access: Returnees, Host community

Main source of food: Food assistance

Reason for lack of market access: NA

# Referendum



Location SSID: ssid\_SS0505\_0007  
 Postcode: SS050506  
 Accessibility: Accessible by foot  
 Community Leader: Yes  
 Registration: Yes, paper-based  
 Who is being registered: Returnees only

IDPs (not prev. abroad)	0%
IDPs (prev. abroad)	0%
Returnees (internal)	0%
Returnees (abroad)	100%

No. IDPs: 0

Households: 0

Reason for displacement: NA

Origin of largest IDP group:

NA, NA

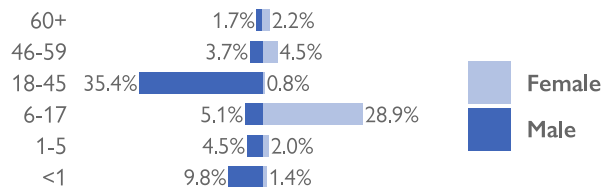
Origin of 2<sup>nd</sup> largest IDP group:

NA, NA

No. returnees: 356

Households: 69

Reason for displacement: Other, specify



## Mobility (IDPs)

Date of arrival of first IDP group: 2018-03-10

Date of arrival of last IDP group: 2019-05-19

Have the IDPs been displaced previously? No

Three main reasons preventing the majority of IDPs from returning:

Accessibility, Lack of food, House damaged/destroyed

## Mobility (returnees)

Date of return of first returnee group: 2010-11-24

Date of return of last returnee group: 2012-04-13

Are there people displaced from this village / neighbourhood who have not returned yet? Yes

## Special needs

No. pregnant women: 0

No. breastfeeding mothers: 0

Total number of individuals with special needs: 164

Special needs include pregnant and breastfeeding women, separated, orphaned and unaccompanied children, persons with mental or physical disabilities, persons with chronic diseases or serious medical conditions and old people without caregivers.

## Protection

Main security provider in the village / neighbourhood: Political Leaders

## Health

Most common concern: Malaria

Main provider: NGO/INGO

## Education

Type of facility: Formal Primary Education

Availability of learning supplies: Yes

Availability of teachers: Yes





Distance from main water source

**<20 min walking**

Water fit for human drinking

**Yes**

People feel safe collecting water

**Yes**



% collapsed or in danger of shelters\*

**Unknown  
Not reported**

Average occupants

**Unknown  
Not reported**

Market access (NFIs)

**Yes**



Conditions of most latrines

**Not so good**

Evidence of open defecation

**Yes**

Hygiene promotion campaign

**Yes**



Access to food

**Yes offsite**

Frequency of food assistance

**Unknown  
Not reported**

Market access (food)

**Yes**



Separate male / female latrines

**Yes**

Toilets / bathrooms lock from inside

**No**

Lighting around all toilets / bathrooms

**No**



Access to health facility

**Yes**

Distance from health facility

**On-site (<3 km)**

Exclusion from health services

**None**



Security provided at location

**Yes**

Conflict-related incidents

**Yes**

Areas avoided by women / girls

**Yes**



Access to primary education

**Yes**

Distance to nearest education facility

**1-2 km**

% children attending primary education

**25-50%**

\*The share of collapsed and in danger of collapse shelters in the figure above refers to IDP/returnee shelters only.

## WASH

Connections to functioning pipelines: No

Main water purification method: Tablets

Main water source for cooking / washing: Hand Pumps

Main water source for drinking: Hand Pumps

No. functioning boreholes: 2

Non-functioning: 2

Complaints about drinking water quality: Yes

Main problem with water: Insufficient amount

Type of toilet: Latrines

No. garbage disposal points: 0

Main garbage disposal method: Compost

Is solid waste a problem? No

## Shelter / NFIs

Main shelter type: Tukul

Shelter materials available in nature: Poles, Bamboo, Grass

Shelter mat. available from local market: Poles, Grass

Three most needed NFIs:

Emergency shelter kits, Kitchen sets, Hygiene kits

## Food

Groups struggling most with food access: Returnees, Host community

Main source of food: Host Community Donation

Reason for lack of market access: NA

# New Site



Location SSID: ssid\_SS0505\_0004

Postcode: SS050507

Accessibility: Accessible by car

Community Leader: Yes

Registration: No

Who is being registered: NA

IDPs (not prev. abroad) 0%

IDPs (prev. abroad) 0%

Returnees (internal) 0%

Returnees (abroad) 100%

No. IDPs: 0

Households: 0

Reason for displacement: NA

Origin of largest IDP group:

NA, NA

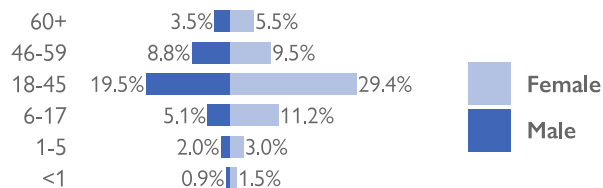
Origin of 2<sup>nd</sup> largest IDP group:

NA, NA

No. returnees: 1903

Households: 369

Reason for displacement: Natural Disaster



## Mobility (IDPs)

Date of arrival of first IDP group: 2018-06-12

Date of arrival of last IDP group: 2018-01-10

Have the IDPs been displaced previously? No

Three main reasons preventing the majority of IDPs from returning:

Lack of food, House damaged/destroyed, Basic infrastructures damaged/flooded

## Mobility (returnees)

Date of return of first returnee group: 2019-04-01

Date of return of last returnee group: 2019-05-09

Are there people displaced from this village / neighbourhood who have not returned yet? Yes

## Special needs

No. pregnant women: 0

No. breastfeeding mothers: 0

Total number of individuals with special needs: 25

Special needs include pregnant and breastfeeding women, separated, orphaned and unaccompanied children, persons with mental or physical disabilities, persons with chronic diseases or serious medical conditions and old people without caregivers.

## Protection

Main security provider in the village / neighbourhood: Local Authorities

## Health

Most common concern: Malaria

Main provider: NGO/INGO

## Education

Type of facility: Formal Primary Education

Availability of learning supplies: No

Availability of teachers: Yes



Distance from main water source

**>20 min walking**

Water fit for human drinking

**No**

People feel safe collecting water

**Yes**



% collapsed or in danger of shelters\*

**Unknown  
Not reported**

Average occupants

**Unknown  
Not reported**

Market access (NFIs)

**No**



Conditions of most latrines

**Unknown  
Not reported**

Evidence of open defecation

**Yes**

Hygiene promotion campaign

**Yes**



Access to food

**Yes onsite**

Frequency of food assistance

**Unknown  
Not reported**

Market access (food)

**Yes**



Separate male / female latrines

**Unknown  
Not reported**

Toilets / bathrooms lock from inside

**Unknown  
Not reported**

Lighting around all toilets / bathrooms

**Unknown  
Not reported**



Access to health facility

**Yes**

Distance from health facility

**Off-site (>3 km)**

Exclusion from health services

**None**



Security provided at location

**Yes**

Conflict-related incidents

**Unknown  
Not reported**

Areas avoided by women / girls

**No**



Access to primary education

**Yes**

Distance to nearest education facility

**<1 km**

% children attending primary education

**25-50%**

\*The share of collapsed and in danger of collapse shelters in the figure above refers to IDP/returnee shelters only.

## WASH

Connections to functioning pipelines: No

Main water purification method: Tablets

Main water source for cooking / washing: Hand Pumps

Main water source for drinking: Hand Pumps

No. functioning boreholes: 1

Non-functioning: 0

Complaints about drinking water quality: Yes

Main problem with water: Long queue

Type of toilet: Open defecation

No. garbage disposal points: 0

Main garbage disposal method: Burning

Is solid waste a problem? No

## Shelter / NFIs

Main shelter type: Tukul

Shelter materials available in nature: Poles, Rope, Grass

Shelter mat. available from local market: Poles, Rope, Grass

Three most needed NFIs:

Emergency shelter kits, Hygiene kits, Mosquito nets

## Food

Groups struggling most with food access: Returnees, Host community

Main source of food: Bought with cash from market

Reason for lack of market access: NA

# Wed Wil



Location SSID: ssid\_SS0505\_0011  
 Postcode: SS050507  
 Accessibility: Accessible by car  
 Community Leader: Yes  
 Registration: Yes, paper-based  
 Who is being registered: Returnees only

IDPs (not prev. abroad)	0%
IDPs (prev. abroad)	0%
Returnees (internal)	0%
Returnees (abroad)	100%

## No. IDPs: 0

Households: 0

Reason for displacement: NA

Origin of largest IDP group:

NA, NA

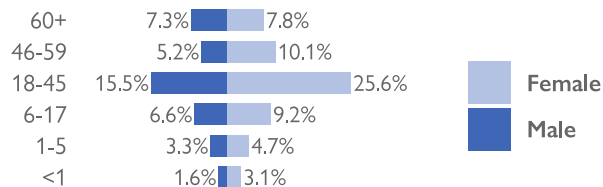
Origin of 2<sup>nd</sup> largest IDP group:

NA, NA

## No. returnees: 425

Households: 78

Reason for displacement: Conflict



### Mobility (IDPs)

Date of arrival of first IDP group: 2019-08-08

Date of arrival of last IDP group: 2019-08-08

Have the IDPs been displaced previously? No

Three main reasons preventing the majority of IDPs from returning:

Nothing

### Mobility (returnees)

Date of return of first returnee group: 2019-04-06

Date of return of last returnee group: 2019-04-27

Are there people displaced from this village / neighbourhood who have not returned yet? Yes

### Special needs

No. pregnant women: 0

No. breastfeeding mothers: 0

Total number of individuals with special needs: 55

Special needs include pregnant and breastfeeding women, separated, orphaned and unaccompanied children, persons with mental or physical disabilities, persons with chronic diseases or serious medical conditions and old people without caregivers.

### Protection

Main security provider in the village / neighbourhood: Local Authorities

### Health

Most common concern: Malaria

Main provider: Government

### Education

Type of facility: Formal Primary Education

Availability of learning supplies: No

Availability of teachers: Unkown



Distance from main water source

**<20 min walking**

Water fit for human drinking

**No**

People feel safe collecting water

**No**



% collapsed or in danger of shelters\*

**0-10%**

Average occupants

**5-6**

Market access (NFIs)

**No**



Conditions of most latrines

**Unknown  
Not reported**

Evidence of open defecation

**Yes**

Hygiene promotion campaign

**Yes**



Access to food

**Yes offsite**

Frequency of food assistance

**Unknown  
Not reported**

Market access (food)

**Yes**



Separate male / female latrines

**Unknown  
Not reported**

Toilets / bathrooms lock from inside

**Unknown  
Not reported**

Lighting around all toilets / bathrooms

**Unknown  
Not reported**



Access to health facility

**Yes**

Distance from health facility

**Unknown  
Not reported**

Exclusion from health services

**None**



Security provided at location

**Yes**

Conflict-related incidents

**No**

Areas avoided by women / girls

**No**



Access to primary education

**Yes**

Distance to nearest education facility

**3-5 km**

% children attending primary education

**51-75%**

\*The share of collapsed and in danger of collapse shelters in the figure above refers to IDP/returnee shelters only.

## WASH

Connections to functioning pipelines: No

Main water purification method: Tablets

Main water source for cooking / washing: Hand Pumps

Main water source for drinking: Hand Pumps

No. functioning boreholes: 20

Non-functioning: 7

Complaints about drinking water quality: Yes

Main problem with water: Long queue

Type of toilet: Open defecation

No. garbage disposal points: 0

Main garbage disposal method: No waste disposal

Is solid waste a problem? Yes

## Shelter / NFIs

Main shelter type: Tukul

Shelter materials available in nature: Poles, Rope, Grass

Shelter mat. available from local market: Poles, Rope, Grass

Three most needed NFIs:

Emergency shelter kits, Hygiene kits, Mosquito nets

## Food

Groups struggling most with food access: Returnees, Host community

Main source of food: Bought with cash from market

Reason for lack of market access: NA

# Anyop Juong



Location SSID: ssid\_SS0505\_0001  
 Postcode: SS050508  
 Accessibility: Accessible by foot  
 Community Leader: Yes  
 Registration: Yes, paper-based  
 Who is being registered: Returnees only

IDPs (not prev. abroad)	0%
IDPs (prev. abroad)	0%
Returnees (internal)	0%
Returnees (abroad)	100%

**No. IDPs: 0**

**Households: 0**

Reason for displacement: NA

Origin of largest IDP group:

NA, NA

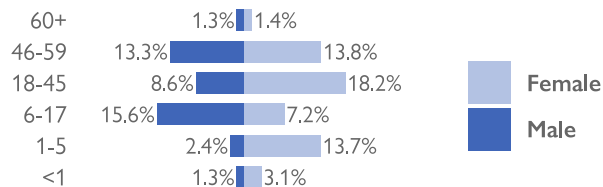
Origin of 2<sup>nd</sup> largest IDP group:

NA, NA

**No. returnees: 940**

**Households: 179**

Reason for displacement: Natural Disaster



## Mobility (IDPs)

Date of arrival of first IDP group: 2019-08-08

Date of arrival of last IDP group: 2019-08-08

Have the IDPs been displaced previously? No

Three main reasons preventing the majority of IDPs from returning:

Nothing

## Mobility (returnees)

Date of return of first returnee group: 2010-06-03

Date of return of last returnee group: 2019-05-27

Are there people displaced from this village / neighbourhood who have not returned yet? Yes

## Special needs

No. pregnant women: 0

No. breastfeeding mothers: 0

Total number of individuals with special needs: 228

Special needs include pregnant and breastfeeding women, separated, orphaned and unaccompanied children, persons with mental or physical disabilities, persons with chronic diseases or serious medical conditions and old people without caregivers.

## Protection

Main security provider in the village / neighbourhood: Community Leaders

## Health

Most common concern: Complicated Pregnancy

Main provider: NGO/INGO

## Education

Type of facility: Temporary Learning Spaces

Availability of learning supplies: Yes

Availability of teachers: Yes



Distance from main water source

**>20 min walking**

Water fit for human drinking

**Yes**

People feel safe collecting water

**Yes**



Conditions of most latrines

**Unknown  
Not reported**

Evidence of open defecation

**Yes**

Hygiene promotion campaign

**No**



Separate male / female latrines

**Unknown  
Not reported**

Toilets / bathrooms lock from inside

**Unknown  
Not reported**

Lighting around all toilets / bathrooms

**Unknown  
Not reported**



Security provided at location

**Yes**

Conflict-related incidents

**No**

Areas avoided by women / girls

**Yes**



% collapsed or in danger of shelters\*

**25-50%**

Average occupants

**5-6**

Market access (NFIs)

**No**



Access to food

**Yes offsite**

Frequency of food assistance

**Unknown  
Not reported**

Market access (food)

**Yes**



Access to health facility

**Yes**

Distance from health facility

**Mobile clinic / HEW**

Exclusion from health services

**None**



Access to primary education

**Yes**

Distance to nearest education facility

**3-5 km**

% children attending primary education

**<25%**

\*The share of collapsed and in danger of collapse shelters in the figure above refers to IDP/returnee shelters only.

## WASH

Connections to functioning pipelines: No

Main water purification method: Boiling

Main water source for cooking / washing: Hand Pumps

Main water source for drinking: Hand Pumps

No. functioning boreholes: 5

Non-functioning: 3

Complaints about drinking water quality: Yes

Main problem with water: Insufficient amount

Type of toilet: Open defecation

No. garbage disposal points: 3

Main garbage disposal method: Burning

Is solid waste a problem? Yes

## Shelter / NFIs

Main shelter type: Tukul

Shelter materials available in nature: Poles, Grass

Shelter mat. available from local market: Poles, Bamboo, Grass

Three most needed NFIs:

Emergency shelter kits, Hygiene kits, Mosquito nets

## Food

Groups struggling most with food access: Returnees, Host community

Main source of food: Cultivation/Sale of livestock

Reason for lack of market access: NA

# Chelkou



Location SSID: ssid\_SS0505\_0016

Postcode: SS050508

Accessibility: Accessible by other means of transport

Community Leader: Yes

Registration: No

Who is being registered: NA

IDPs (not prev. abroad) 0%

IDPs (prev. abroad) 0%

Returnees (internal) 0%

Returnees (abroad) 100%

No. IDPs: 0

Households: 0

Reason for displacement: NA

Origin of largest IDP group:

NA, NA

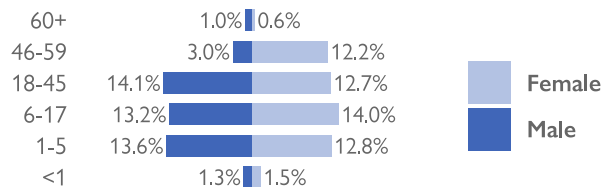
Origin of 2<sup>nd</sup> largest IDP group:

NA, NA

No. returnees: 859

Households: 161

Reason for displacement: Communal Clashes



## Mobility (IDPs)

Date of arrival of first IDP group: NA

Date of arrival of last IDP group: NA

Have the IDPs been displaced previously? No

Three main reasons preventing the majority of IDPs from returning:

Accessibility, Lack of food, Lack of safety

## Mobility (returnees)

Date of return of first returnee group: 2012-02-19

Date of return of last returnee group: 2015-11-03

Are there people displaced from this village / neighbourhood who have not returned yet? Yes

## Special needs

No. pregnant women: 0

No. breastfeeding mothers: 0

Total number of individuals with special needs: 169

Special needs include pregnant and breastfeeding women, separated, orphaned and unaccompanied children, persons with mental or physical disabilities, persons with chronic diseases or serious medical conditions and old people without caregivers.

## Protection

Main security provider in the village / neighbourhood: Community Leaders

## Health

Most common concern: Diarrhea

Main provider: NGO/INGO

## Education

Type of facility: Formal Primary Education

Availability of learning supplies: Yes

Availability of teachers: Yes





Distance from main water source

**>20 min walking**

Water fit for human drinking

**No**

People feel safe collecting water

**Yes**



% collapsed or in danger of shelters\*

**Unknown  
Not reported**

Average occupants

**Unknown  
Not reported**

Market access (NFIs)

**Yes**



Conditions of most latrines

**Unknown  
Not reported**

Evidence of open defecation

**Yes**

Hygiene promotion campaign

**No**



Access to food

**Yes offsite**

Frequency of food assistance

**Unknown  
Not reported**

Market access (food)

**Yes**



Separate male / female latrines

**Unknown  
Not reported**

Toilets / bathrooms lock from inside

**Unknown  
Not reported**

Lighting around all toilets / bathrooms

**Unknown  
Not reported**



Access to health facility

**Yes**

Distance from health facility

**Off-site (>3 km)**

Exclusion from health services

**None**



Security provided at location

**Yes**

Conflict-related incidents

**No**

Areas avoided by women / girls

**Yes**



Access to primary education

**Yes**

Distance to nearest education facility

**>10 km**

% children attending primary education

**51-75%**

\*The share of collapsed and in danger of collapse shelters in the figure above refers to IDP/returnee shelters only.

## WASH

Connections to functioning pipelines: No  
Main water purification method: Unknown  
Main water source for cooking / washing: Hand Pumps  
Main water source for drinking: Hand Pumps  
No. functioning boreholes: 3  
Complaints about drinking water quality: Yes  
Main problem with water: Odor/smell  
Type of toilet: Open defecation  
Main garbage disposal method: Unknown

Non-functioning: 1  
No. garbage disposal points: 2  
Is solid waste a problem? Yes

## Shelter / NFIs

Main shelter type: Temporary shelter (Rakooba)  
Shelter materials available in nature: Poles, Grass  
Shelter mat. available from local market: Poles, Grass  
Three most needed NFIs:  
Emergency shelter kits, Bedding sets, Hygiene kits

## Food

Groups struggling most with food access: Returnees, Host community  
Main source of food: Cultivation/Sale of livestock  
Reason for lack of market access: NA

# Pantit



Location SSID: ssid\_SS0505\_0023

Postcode: SS050508

Accessibility: Accessible by foot

Community Leader: Yes

Registration: No

Who is being registered: NA

IDPs (not prev. abroad) 0%

IDPs (prev. abroad) 0%

Returnees (internal) 0%

Returnees (abroad) 100%

No. IDPs: 0

Households: 0

Reason for displacement: NA

Origin of largest IDP group:

NA, NA

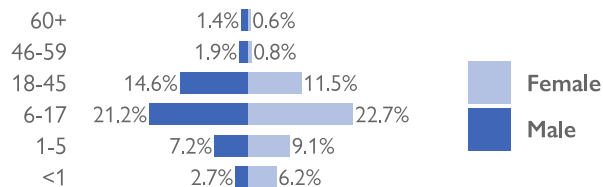
Origin of 2<sup>nd</sup> largest IDP group:

NA, NA

No. returnees: 485

Households: 109

Reason for displacement: Natural Disaster



## Mobility (IDPs)

Date of arrival of first IDP group: NA

Date of arrival of last IDP group: NA

Have the IDPs been displaced previously? No

Three main reasons preventing the majority of IDPs from returning:

Accessibility, Lack of food, Lack of safety

## Mobility (returnees)

Date of return of first returnee group: 2010-01-17

Date of return of last returnee group: 2012-01-29

Are there people displaced from this village / neighbourhood who have not returned yet? Yes

## Special needs

No. pregnant women: 0

No. breastfeeding mothers: 0

Total number of individuals with special needs: 208

Special needs include pregnant and breastfeeding women, separated, orphaned and unaccompanied children, persons with mental or physical disabilities, persons with chronic diseases or serious medical conditions and old people without caregivers.

## Protection

Main security provider in the village / neighbourhood: Community Leaders

## Health

Most common concern: Malaria

Main provider: NGO/INGO

## Education

Type of facility: Formal Primary Education

Availability of learning supplies: Yes

Availability of teachers: Yes



Distance from main water source

**>20 min walking**

Water fit for human drinking

**Yes**

People feel safe collecting water

**Yes**



Conditions of most latrines

**Unknown  
Not reported**

Evidence of open defecation

**Yes**

Hygiene promotion campaign

**No**



Separate male / female latrines

**Unknown  
Not reported**

Toilets / bathrooms lock from inside

**Unknown  
Not reported**

Lighting around all toilets / bathrooms

**Unknown  
Not reported**



Security provided at location

**Yes**

Conflict-related incidents

**No**

Areas avoided by women / girls

**Yes**



% collapsed or in danger of shelters\*

**Unknown  
Not reported**

Average occupants

**Unknown  
Not reported**

Market access (NFIs)

**No**



Access to food

**Yes offsite**

Frequency of food assistance

**Unknown  
Not reported**

Market access (food)

**No**



Access to health facility

**Yes**

Distance from health facility

**Off-site (<3 km)**

Exclusion from health services

**None**



Access to primary education

**Yes**

Distance to nearest education facility

**6-10 km**

% children attending primary education

**25-50%**

\*The share of collapsed and in danger of collapse shelters in the figure above refers to IDP/returnee shelters only.

## WASH

Connections to functioning pipelines: No

Main water purification method: Boiling

Main water source for cooking / washing: Hand Pumps

Main water source for drinking: Hand Pumps

No. functioning boreholes: 6

Non-functioning: 3

Complaints about drinking water quality: Yes

Main problem with water: Insufficient amount

Type of toilet: Open defecation

No. garbage disposal points: 3

Main garbage disposal method: Burning

Is solid waste a problem? Yes

## Shelter / NFIs

Main shelter type: Tukul

Shelter materials available in nature: Poles, Grass

Shelter mat. available from local market: Poles, Grass

Three most needed NFIs:

Emergency shelter kits, Hygiene kits, Mosquito nets

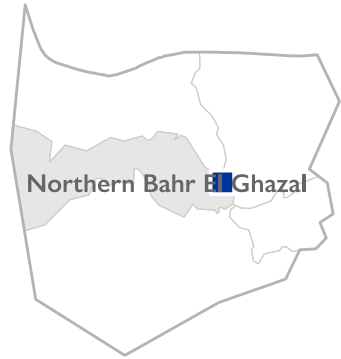
## Food

Groups struggling most with food access: Returnees, Host community

Main source of food: Cultivation/Sale of livestock

Reason for lack of market access: Distance

# Maduany



Location SSID: ssid\_SS0505\_0018  
 Postcode: SS050509  
 Accessibility: Accessible by other means of transport  
 Community Leader: Yes  
 Registration: No  
 Who is being registered: NA

IDPs (not prev. abroad)	0%
IDPs (prev. abroad)	0%
Returnees (internal)	0%
Returnees (abroad)	100%

**No. IDPs: 0**

**Households: 0**

Reason for displacement: NA

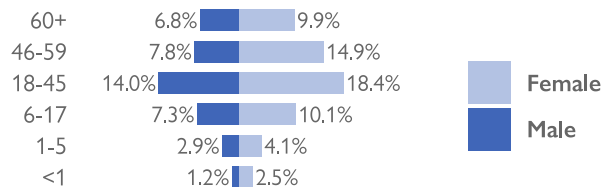
Origin of largest IDP group:  
 NA, NA

Origin of 2<sup>nd</sup> largest IDP group:  
 NA, NA

**No. returnees: 1339**

**Households: 272**

Reason for displacement: Other, specify



## Mobility (IDPs)

Date of arrival of first IDP group: NA Date of arrival of last IDP group: NA

Have the IDPs been displaced previously? No

Three main reasons preventing the majority of IDPs from returning:

Accessibility, Lack of safety, No livelihood

## Mobility (returnees)

Date of return of first returnee group: 2019-04-26 Date of return of last returnee group: 2019-04-30

Are there people displaced from this village / neighbourhood who have not returned yet? Yes

## Special needs

No. pregnant women: 0 No. breastfeeding mothers: 0

Total number of individuals with special needs: 31

Special needs include pregnant and breastfeeding women, separated, orphaned and unaccompanied children, persons with mental or physical disabilities, persons with chronic diseases or serious medical conditions and old people without caregivers.

## Protection

Main security provider in the village / neighbourhood: Local Authorities

## Health

Most common concern: Diarrhea Main provider: Government

## Education

Type of facility: Formal Primary Education

Availability of learning supplies: No Availability of teachers: Yes



Distance from main water source

**>20 min walking**

Water fit for human drinking

**No**

People feel safe collecting water

**No**



% collapsed or in danger of shelters\*

**0-10%**

Average occupants

**5-6**

Market access (NFIs)

**No**



Conditions of most latrines

**Unknown  
Not reported**

Evidence of open defecation

**Yes**

Hygiene promotion campaign

**No**



Access to food

**Yes offsite**

Frequency of food assistance

**Unknown  
Not reported**

Market access (food)

**No**



Separate male / female latrines

**Unknown  
Not reported**

Toilets / bathrooms lock from inside

**Unknown  
Not reported**

Lighting around all toilets / bathrooms

**Unknown  
Not reported**



Access to health facility

**Yes**

Distance from health facility

**Off-site (>3 km)**

Exclusion from health services

**None**



Security provided at location

**Yes**

Conflict-related incidents

**Unknown  
Not reported**

Areas avoided by women / girls

**No**



Access to primary education

**Yes**

Distance to nearest education facility

**1-2 km**

% children attending primary education

**51-75%**

\*The share of collapsed and in danger of collapse shelters in the figure above refers to IDP/returnee shelters only.

## WASH

Connections to functioning pipelines: No

Main water purification method: Filtering

Main water source for cooking / washing: Hand Pumps

Main water source for drinking: Hand Pumps

No. functioning boreholes: 5

Non-functioning: 2

Complaints about drinking water quality: Yes

Main problem with water: Long queue

Type of toilet: Open defecation

No. garbage disposal points: 0

Main garbage disposal method: Burning

Is solid waste a problem? Yes

## Shelter / NFIs

Main shelter type: Tukul

Shelter materials available in nature: Poles, Rope, Grass

Shelter mat. available from local market: Poles, Rope, Grass

Three most needed NFIs:

Emergency shelter kits, Hygiene kits, Mosquito nets

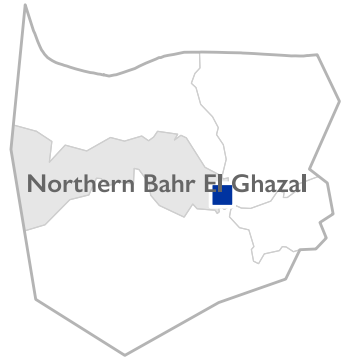
## Food

Groups struggling most with food access: Returnees, Host community

Main source of food: Cultivation/Sale of livestock

Reason for lack of market access: Distance

# Rumtit



Location SSID: ssid\_SS0505\_0008  
 Postcode: SS050509  
 Accessibility: Accessible by car  
 Community Leader: Yes  
 Registration: No  
 Who is being registered: NA

IDPs (not prev. abroad)	0%
IDPs (prev. abroad)	0%
Returnees (internal)	0%
Returnees (abroad)	100%

**No. IDPs: 0**

**Households: 0**

Reason for displacement: NA

Origin of largest IDP group:

NA, NA

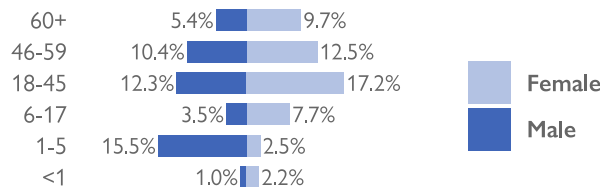
Origin of 2<sup>nd</sup> largest IDP group:

NA, NA

**No. returnees: 766**

**Households: 130**

Reason for displacement: Natural Disaster



## Mobility (IDPs)

Date of arrival of first IDP group: NA

Date of arrival of last IDP group: NA

Have the IDPs been displaced previously? No

Three main reasons preventing the majority of IDPs from returning:

Lack of food, House damaged/destroyed, Lack of safety

## Mobility (returnees)

Date of return of first returnee group: 2019-05-29

Date of return of last returnee group: 2019-05-30

Are there people displaced from this village / neighbourhood who have not returned yet? Yes

## Special needs

No. pregnant women: 0

No. breastfeeding mothers: 0

Total number of individuals with special needs: 46

Special needs include pregnant and breastfeeding women, separated, orphaned and unaccompanied children, persons with mental or physical disabilities, persons with chronic diseases or serious medical conditions and old people without caregivers.

## Protection

Main security provider in the village / neighbourhood: Local Authorities

## Health

Most common concern: Malaria

Main provider: Government

## Education

Type of facility: Formal Primary Education

Availability of learning supplies: No

Availability of teachers: Yes



Distance from main water source

**>20 min walking**

Water fit for human drinking

**No**

People feel safe collecting water

**Yes**



% collapsed or in danger of shelters\*

**Unknown  
Not reported**

Average occupants

**Unknown  
Not reported**

Market access (NFIs)

**No**



Conditions of most latrines

**Unknown  
Not reported**

Evidence of open defecation

**Yes**

Hygiene promotion campaign

**Yes**



Access to food

**Yes offsite**

Frequency of food assistance

**Unknown  
Not reported**

Market access (food)

**Yes**



Separate male / female latrines

**Unknown  
Not reported**

Toilets / bathrooms lock from inside

**Unknown  
Not reported**

Lighting around all toilets / bathrooms

**Unknown  
Not reported**



Access to health facility

**Yes**

Distance from health facility

**Off-site (>3 km)**

Exclusion from health services

**None**



Security provided at location

**Yes**

Conflict-related incidents

**Unknown  
Not reported**

Areas avoided by women / girls

**No**



Access to primary education

**Yes**

Distance to nearest education facility

**6-10 km**

% children attending primary education

**51-75%**

\*The share of collapsed and in danger of collapse shelters in the figure above refers to IDP/returnee shelters only.

## WASH

Connections to functioning pipelines: Unknown

Main water purification method: Tablets

Main water source for cooking / washing: Hand Pumps

Main water source for drinking: Hand Pumps

No. functioning boreholes: 8

Non-functioning: 5

Complaints about drinking water quality: Yes

Main problem with water: Long queue

Type of toilet: Open defecation

No. garbage disposal points: 0

Main garbage disposal method: Burning

Is solid waste a problem? Yes

## Shelter / NFIs

Main shelter type: Tukul

Shelter materials available in nature: Poles, Rope, Grass

Shelter mat. available from local market: Poles, Rope, Grass

Three most needed NFIs:

Emergency shelter kits, Hygiene kits, Mosquito nets

## Food

Groups struggling most with food access: Returnees, Host community

Main source of food: Bought with cash from market

Reason for lack of market access: NA

# Benben



Location SSID: ssid\_SS0505\_0015

Postcode: SS050510

Accessibility: Accessible by other means of transport

Community Leader: Yes

Registration: No

Who is being registered: NA

IDPs (not prev. abroad)	0%
IDPs (prev. abroad)	0%
Returnees (internal)	0%
Returnees (abroad)	100%

No. IDPs: 0

Households: 0

Reason for displacement: NA

Origin of largest IDP group:

NA, NA

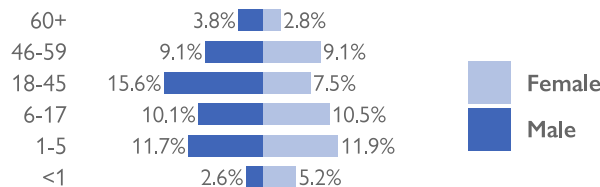
Origin of 2<sup>nd</sup> largest IDP group:

NA, NA

No. returnees: 572

Households: 121

Reason for displacement: Other, specify



## Mobility (IDPs)

Date of arrival of first IDP group: NA

Date of arrival of last IDP group: NA

Have the IDPs been displaced previously? No

Three main reasons preventing the majority of IDPs from returning:

Accessibility, Lack of safety, No livelihood

## Mobility (returnees)

Date of return of first returnee group: 2019-01-17

Date of return of last returnee group: 2019-05-06

Are there people displaced from this village / neighbourhood who have not returned yet? Yes

## Special needs

No. pregnant women: 0

No. breastfeeding mothers: 0

Total number of individuals with special needs: 164

Special needs include pregnant and breastfeeding women, separated, orphaned and unaccompanied children, persons with mental or physical disabilities, persons with chronic diseases or serious medical conditions and old people without caregivers.

## Protection

Main security provider in the village / neighbourhood: Local Authorities

## Health

Most common concern: Malaria

Main provider: Government

## Education

Type of facility: Formal Primary Education

Availability of learning supplies: Yes

Availability of teachers: Yes





Distance from main water source

**>20 min walking**

Water fit for human drinking

**No**

People feel safe collecting water

**Yes**



Conditions of most latrines

**Unknown  
Not reported**

Evidence of open defecation

**Yes**

Hygiene promotion campaign

**No**



Separate male / female latrines

**Unknown  
Not reported**

Toilets / bathrooms lock from inside

**Unknown  
Not reported**

Lighting around all toilets / bathrooms

**Unknown  
Not reported**



Security provided at location

**Yes**

Conflict-related incidents

**No**

Areas avoided by women / girls

**No**



% collapsed or in danger of shelters\*

**Unknown  
Not reported**

Average occupants

**Unknown  
Not reported**

Market access (NFIs)

**No**



Access to food

**Yes offsite**

Frequency of food assistance

**Unknown  
Not reported**

Market access (food)

**Yes**



Access to health facility

**Yes**

Distance from health facility

**Unknown  
Not reported**

Exclusion from health services

**None**



Access to primary education

**Yes**

Distance to nearest education facility

**1-2 km**

% children attending primary education

**25-50%**

\*The share of collapsed and in danger of collapse shelters in the figure above refers to IDP/returnee shelters only.

## WASH

Connections to functioning pipelines: No

Main water purification method: Filtering

Main water source for cooking / washing: Hand Pumps

Main water source for drinking: Hand Pumps

No. functioning boreholes: 2

Non-functioning: 3

Complaints about drinking water quality: No

Main problem with water: NA

Type of toilet: Open defecation

No. garbage disposal points: 0

Main garbage disposal method: Burning

Is solid waste a problem? No

## Shelter / NFIs

Main shelter type: Tukul

Shelter materials available in nature: Poles, Rope, Grass

Shelter mat. available from local market: Poles, Rope, Grass

Three most needed NFIs:

Emergency shelter kits, Hygiene kits, Mosquito nets

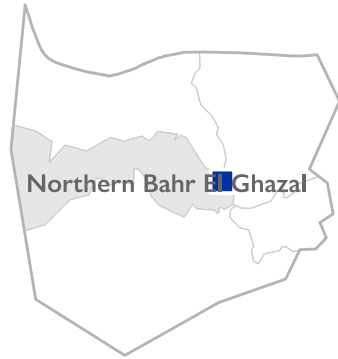
## Food

Groups struggling most with food access: Returnees, Host community

Main source of food: Cultivation/Sale of livestock

Reason for lack of market access: NA

# Udhum



Location SSID: ssid\_SS0505\_0009  
 Postcode: SS050510  
 Accessibility: Accessible by car  
 Community Leader: Yes  
 Registration: No  
 Who is being registered: NA

IDPs (not prev. abroad)	0%
IDPs (prev. abroad)	0%
Returnees (internal)	0%
Returnees (abroad)	100%

**No. IDPs: 0**

**Households: 0**

Reason for displacement: NA

Origin of largest IDP group:

NA, NA

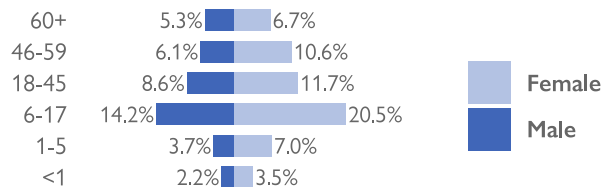
Origin of 2<sup>nd</sup> largest IDP group:

NA, NA

**No. returnees: 1892**

**Households: 343**

Reason for displacement: Natural Disaster



## Mobility (IDPs)

Date of arrival of first IDP group: NA

Date of arrival of last IDP group: NA

Have the IDPs been displaced previously? No

Three main reasons preventing the majority of IDPs from returning:

Lack of food, House damaged/destroyed, Lack of safety

## Mobility (returnees)

Date of return of first returnee group: 2019-04-17

Date of return of last returnee group: 2019-04-21

Are there people displaced from this village / neighbourhood who have not returned yet? Yes

## Special needs

No. pregnant women: 0

No. breastfeeding mothers: 0

Total number of individuals with special needs: 45

Special needs include pregnant and breastfeeding women, separated, orphaned and unaccompanied children, persons with mental or physical disabilities, persons with chronic diseases or serious medical conditions and old people without caregivers.

## Protection

Main security provider in the village / neighbourhood: Local Authorities

## Health

Most common concern: Diarrhea

Main provider: Government

## Education

Type of facility: Formal Primary Education

Availability of learning supplies: Yes

Availability of teachers: Yes



Distance from main water source

**>20 min walking**

Water fit for human drinking

**No**

People feel safe collecting water

**No**



% collapsed or in danger of shelters\*

**Unknown  
Not reported**

Average occupants

**Unknown  
Not reported**

Market access (NFIs)

**No**



Conditions of most latrines

**Unknown  
Not reported**

Evidence of open defecation

**Yes**

Hygiene promotion campaign

**No**



Access to food

**Yes offsite**

Frequency of food assistance

**Unknown  
Not reported**

Market access (food)

**Yes**



Separate male / female latrines

**Unknown  
Not reported**

Toilets / bathrooms lock from inside

**Unknown  
Not reported**

Lighting around all toilets / bathrooms

**Unknown  
Not reported**



Access to health facility

**Yes**

Distance from health facility

**Off-site (<3 km)**

Exclusion from health services

**None**



Security provided at location

**Yes**

Conflict-related incidents

**No**

Areas avoided by women / girls

**No**



Access to primary education

**Yes**

Distance to nearest education facility

**3-5 km**

% children attending primary education

**51-75%**

\*The share of collapsed and in danger of collapse shelters in the figure above refers to IDP/returnee shelters only.

## WASH

Connections to functioning pipelines: No

Main water purification method: Unknown

Main water source for cooking / washing: Hand Pumps

Main water source for drinking: Hand Pumps

No. functioning boreholes: 4

Non-functioning: 3

Complaints about drinking water quality: Yes

Main problem with water: Long queue

Type of toilet: Open defecation

No. garbage disposal points: 0

Main garbage disposal method: Burning

Is solid waste a problem? No

## Shelter / NFIs

Main shelter type: Tukul

Shelter materials available in nature: Poles, Rope, Grass

Shelter mat. available from local market: Poles, Rope, Grass

Three most needed NFIs:

Emergency shelter kits, Hygiene kits, Mosquito nets

## Food

Groups struggling most with food access: Returnees, Host community

Main source of food: Cultivation/Sale of livestock

Reason for lack of market access: NA