



# Mobility Tracking Round 6

Village / Neighbourhood Assessment Profiles

*Central Equatoria*

June 2019



Funded by  
European Union  
Civil Protection and  
Humanitarian Aid



**USAID**  
FROM THE AMERICAN PEOPLE

## Table of Contents

<b>Juba</b> .....	<b>1</b>	Lemon Gaba	51	Limbe	103
<i>Bungu</i>		Luri Joppa	53	Loka	105
Belle	1	<i>Rokon</i>		<i>Lainya</i>	
Bungu Center	3	Rokon Center	55	Bereka	107
Kworijik Bungu	5	<i>Wonduruba</i>		Lainya	109
<i>Dolo</i>		Katigiri	57	Logwili	111
Kuda	7	Mankaru	59	Loka Round	113
Sirimun	9	Moje	61	Lukurubang	115
<i>Ganji</i>		Wonduruba	63	<b>Morobo</b> .....	<b>117</b>
Ganji Center	11	<b>Kajo-Keji</b> .....	<b>65</b>	<i>Gulumbi</i>	
Kawgada	13	<i>Kangapo I</i>		Igerima	117
Koggi	15	Leikor Boma	65	Kindi	119
Kuli Papa	17	Limi Boma	67	Koroji	121
Nywarja	19	Litoba Boma	69	Okaba	123
<i>Juba</i>		Pomoju Boma	71	<i>Kimba</i>	
Gando Koro	21	Saregoro Boma	73	Kaya Two	125
Tijor	23	<i>Kangapo II</i>		<b>Terekeka</b> .....	<b>127</b>
<i>Lirya</i>		Kinyiba	75	<i>Gemeiza</i>	
Lirya	25	Merwa	77	Ajut	127
<i>Lobonok</i>		Wudo	79	Bambaari	129
Lobonok	27	<i>Lire</i>		Lojoro	131
Morsak	29	Likamerok	81	Yabisk	133
Nyariva	31	Longira	83	<i>Muni</i>	
Tombri	33	Mekir	85	Boku 2	135
Worduk	35	Mere	87	Bosodang	137
<i>Lokiliri</i>		Romogi	89	Gigiging	139
Aru Junction	37	<i>Liwolo</i>		Peter	141
Lokiliri Center	39	Gogorsua	91	Relier	143
<i>Mangalla</i>		Goloko	93	Yebisak	145
Mangalla	41	Mapu	95	<i>Nyori</i>	
<i>Muniki</i>		<i>Nyepo</i>		Dary	147
Munuki Block A, B, C	43	Kansuk	97	<i>Rego</i>	
<i>Northern Bari</i>		Lovi Boma	99	Bori	149
Gurei	45	<b>Lainya</b> .....	<b>101</b>	Rejong	151
Hai Vetary Centre	47	<i>Kenyi</i>		<i>Tali</i>	
Jebel Lado	49	Kenyi	101	Mijiki	153

Tali	155
<i>Terekeka</i>	
Koka-Along	157
Lengkago	159
Terekeka	161
<i>Tindilo</i>	
Reliev	163
Tindilo	165
<i>Tombek</i>	
Jolongo	167
Wudu	169
<b>Yei.....</b>	<b>171</b>
<i>Tore</i>	
Kundru	171
Rasuol	173
Tore	175
<i>Yei Town</i>	
AIC Area	177
Christ The King	179
Jigomoni	181
Luzira	183
Merkule	185
S.P.C Lomuku	187
Sobe	189
St Peter Area	191

# Belle



Location SSID: ssid\_SS0101\_0002  
 Postcode: SS010101  
 Accessibility: Accessible by car  
 Community Leader: Yes  
 Registration: Yes, paper-based  
 Who is being registered: Returnees only

IDPs (not prev. abroad)	0%
IDPs (prev. abroad)	0%
Returnees (internal)	0%
Returnees (abroad)	100%

**No. IDPs: 0**

**Households: 0**

Reason for displacement: NA

Origin of largest IDP group:

NA, NA

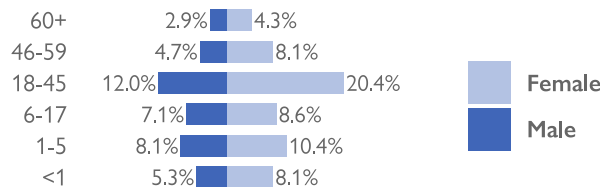
Origin of 2<sup>nd</sup> largest IDP group:

NA, NA

**No. returnees: 509**

**Households: 150**

Reason for displacement: Conflict



## Mobility (IDPs)

Date of arrival of first IDP group: NA

Date of arrival of last IDP group: NA

Have the IDPs been displaced previously? No

Three main reasons preventing the majority of IDPs from returning:

Lack of food, House damaged/destroyed, Lack of safety

## Mobility (returnees)

Date of return of first returnee group: 2017-12-18

Date of return of last returnee group: 2018-09-22

Are there people displaced from this village / neighbourhood who have not returned yet? Yes

## Special needs

No. pregnant women: 0

No. breastfeeding mothers: 0

Total number of individuals with special needs: 119

Special needs include pregnant and breastfeeding women, separated, orphaned and unaccompanied children, persons with mental or physical disabilities, persons with chronic diseases or serious medical conditions and old people without caregivers.

## Protection

Main security provider in the village / neighbourhood: Military

## Health

Most common concern: Malaria

Main provider: NA

## Education

Type of facility: NA

Availability of learning supplies: NA

Availability of teachers: NA



Distance from main water source

**>20 min walking**

Water fit for human drinking

**Yes**

People feel safe collecting water

**No**



% collapsed or in danger of shelters\*

**Unknown  
Not reported**

Average occupants

**Unknown  
Not reported**

Market access (NFIs)

**No**



Conditions of most latrines

**Unknown  
Not reported**

Evidence of open defecation

**Yes**

Hygiene promotion campaign

**No**



Access to food

**Yes onsite**

Frequency of food assistance

**Once a month**

Market access (food)

**No**



Separate male / female latrines

**Unknown  
Not reported**

Toilets / bathrooms lock from inside

**Unknown  
Not reported**

Lighting around all toilets / bathrooms

**Unknown  
Not reported**



Access to health facility

**No**

Distance from health facility

**Unknown  
Not reported**

Exclusion from health services

**Unknown  
Not reported**



Security provided at location

**Yes**

Conflict-related incidents

**Yes**

Areas avoided by women / girls

**No**



Access to primary education

**No**

Distance to nearest education facility

**Unknown  
Not reported**

% children attending primary education

**Unknown  
Not reported**

\*The share of collapsed and in danger of collapse shelters in the figure above refers to IDP/returnee shelters only.

## WASH

Connections to functioning pipelines: No

Main water purification method: None

Main water source for cooking / washing: Lake/river

Main water source for drinking: Lake/river

No. functioning boreholes: 2

Non-functioning: 1

Complaints about drinking water quality: Yes

Main problem with water: Odor/smell

Type of toilet: Open defecation

No. garbage disposal points: 0

Main garbage disposal method: Unknown

Is solid waste a problem? No

## Shelter / NFIs

Main shelter type: Temporary shelter (Rakooba)

Shelter materials available in nature: Bamboo, Rope, Grass

Shelter mat. available from local market: Bamboo, Rope, Grass

Three most needed NFIs:

Emergency shelter kits, Bedding sets, Mosquito nets

## Food

Groups struggling most with food access: Returnees, Host community

Main source of food: Food assistance

Reason for lack of market access: Due to Conflict

# Bungu Center



Location SSID: ssid\_SS0101\_0003  
 Postcode: SS010101  
 Accessibility: Accessible by car  
 Community Leader: Yes  
 Registration: Yes, paper-based  
 Who is being registered: Returnees only

IDPs (not prev. abroad)	0%
IDPs (prev. abroad)	0%
Returnees (internal)	100%
Returnees (abroad)	0%

**No. IDPs: 0**

**Households: 0**

Reason for displacement: NA

Origin of largest IDP group:

NA, NA

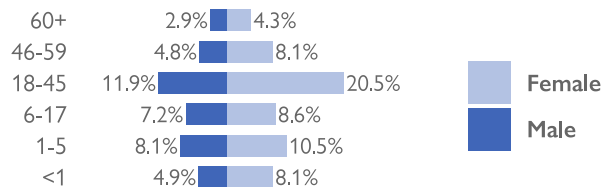
Origin of 2<sup>nd</sup> largest IDP group:

NA, NA

**No. returnees: 1465**

**Households: 300**

Reason for displacement: Conflict



## Mobility (IDPs)

Date of arrival of first IDP group: NA

Date of arrival of last IDP group: NA

Have the IDPs been displaced previously? No

Three main reasons preventing the majority of IDPs from returning:

Unknown

## Mobility (returnees)

Date of return of first returnee group: 2017-09-18

Date of return of last returnee group: 2018-07-24

Are there people displaced from this village / neighbourhood who have not returned yet? Yes

## Special needs

No. pregnant women: 0

No. breastfeeding mothers: 0

Total number of individuals with special needs: 138

Special needs include pregnant and breastfeeding women, separated, orphaned and unaccompanied children, persons with mental or physical disabilities, persons with chronic diseases or serious medical conditions and old people without caregivers.

## Protection

Main security provider in the village / neighbourhood: Police militia

## Health

Most common concern: Malaria

Main provider: NA

## Education

Type of facility: NA

Availability of learning supplies: NA

Availability of teachers: NA



Distance from main water source

**>20 min walking**

Water fit for human drinking

**Yes**

People feel safe collecting water

**No**



% collapsed or in danger of shelters\*

**Unknown  
Not reported**

Average occupants

**Unknown  
Not reported**

Market access (NFIs)

**No**



Conditions of most latrines

**Unknown  
Not reported**

Evidence of open defecation

**No**

Hygiene promotion campaign

**Yes**



Access to food

**Yes offsite**

Frequency of food assistance

**Once a month**

Market access (food)

**No**



Separate male / female latrines

**Unknown  
Not reported**

Toilets / bathrooms lock from inside

**Unknown  
Not reported**

Lighting around all toilets / bathrooms

**Unknown  
Not reported**



Access to health facility

**No**

Distance from health facility

**Unknown  
Not reported**

Exclusion from health services

**Unknown  
Not reported**



Security provided at location

**Yes**

Conflict-related incidents

**Yes**

Areas avoided by women / girls

**Yes**



Access to primary education

**No**

Distance to nearest education facility

**Unknown  
Not reported**

% children attending primary education

**Unknown  
Not reported**

\*The share of collapsed and in danger of collapse shelters in the figure above refers to IDP/returnee shelters only.

## WASH

Connections to functioning pipelines:	No	
Main water purification method:	None	
Main water source for cooking / washing:	Hand Pumps	
Main water source for drinking:	Spring	
No. functioning boreholes:	3	Non-functioning: 1
Complaints about drinking water quality:	Yes	
Main problem with water:	Odor/smell	
Type of toilet:	Open defecation	No. garbage disposal points: 0
Main garbage disposal method:	No waste disposal	Is solid waste a problem? No

## Shelter / NFIs

Main shelter type:	Temporary shelter (Rakooba)
Shelter materials available in nature:	Poles, Bamboo, Grass
Shelter mat. available from local market:	Poles, Bamboo, Grass
Three most needed NFIs:	Emergency shelter kits, Hygiene kits, Mosquito nets

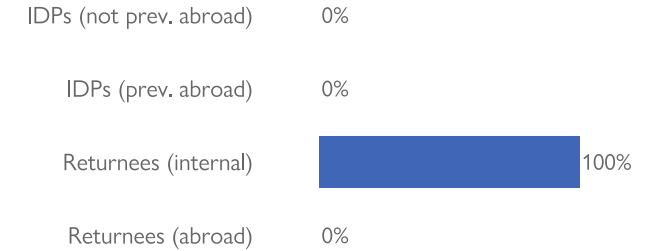
## Food

Groups struggling most with food access:	Returnees
Main source of food:	Food assistance
Reason for lack of market access:	Distance

# Kworijik Bungu



Location SSID: ssid\_SS0101\_0045  
 Postcode: SS010101  
 Accessibility: Accessible by foot  
 Community Leader: Yes  
 Registration: Yes, paper-based  
 Who is being registered: IDPs and returnees



**No. IDPs: 0**

**Households: 0**

Reason for displacement: NA

Origin of largest IDP group:

NA, NA

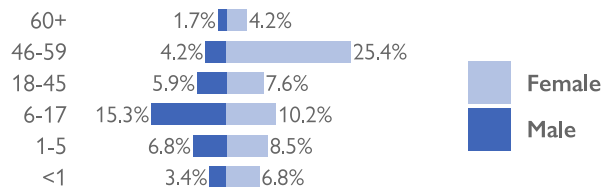
Origin of 2<sup>nd</sup> largest IDP group:

NA, NA

**No. returnees: 118**

**Households: 19**

Reason for displacement: Conflict



## Mobility (IDPs)

Date of arrival of first IDP group: NA

Date of arrival of last IDP group: NA

Have the IDPs been displaced previously? No

Three main reasons preventing the majority of IDPs from returning:

Accessibility, Lack of food, House damaged/destroyed

## Mobility (returnees)

Date of return of first returnee group: 2017-11-12

Date of return of last returnee group: 2019-03-24

Are there people displaced from this village / neighbourhood who have not returned yet? Yes

## Special needs

No. pregnant women: 0

No. breastfeeding mothers: 0

Total number of individuals with special needs: 124

Special needs include pregnant and breastfeeding women, separated, orphaned and unaccompanied children, persons with mental or physical disabilities, persons with chronic diseases or serious medical conditions and old people without caregivers.

## Protection

Main security provider in the village / neighbourhood: Community Leaders

## Health

Most common concern: None

Main provider: NA

## Education

Type of facility: NA

Availability of learning supplies: NA

Availability of teachers: NA





Distance from main water source

**<20 min walking**

Water fit for human drinking

**Yes**

People feel safe collecting water

**Yes**



% collapsed or in danger of shelters\*

**Unknown  
Not reported**

Average occupants

**Unknown  
Not reported**

Market access (NFIs)

**Yes**



Conditions of most latrines

**Good / Hygienic**

Evidence of open defecation

**Yes**

Hygiene promotion campaign

**Yes**



Access to food

**Yes onsite**

Frequency of food assistance

**Once a month**

Market access (food)

**No**



Separate male / female latrines

**Yes**

Toilets / bathrooms lock from inside

**Yes**

Lighting around all toilets / bathrooms

**Yes**



Access to health facility

**Unknown  
Not reported**

Distance from health facility

**Unknown  
Not reported**

Exclusion from health services

**Unknown  
Not reported**



Security provided at location

**Yes**

Conflict-related incidents

**Yes**

Areas avoided by women / girls

**Unknown  
Not reported**



Access to primary education

**Unknown  
Not reported**

Distance to nearest education facility

**Unknown  
Not reported**

% children attending primary education

**Unknown  
Not reported**

\*The share of collapsed and in danger of collapse shelters in the figure above refers to IDP/returnee shelters only.

## WASH

Connections to functioning pipelines: Yes

Main water purification method: Boiling

Main water source for cooking / washing: Ponds/canals

Main water source for drinking: Protected well

No. functioning boreholes: 6 Non-functioning: 2

Complaints about drinking water quality: Yes

Main problem with water: Odor/smell

Type of toilet: Latrines No. garbage disposal points: NA

Main garbage disposal method: Unknown Is solid waste a problem? Yes

## Shelter / NFIs

Main shelter type: Temporary shelter (Rakooba)

Shelter materials available in nature: Poles, Bamboo, Rope, Grass

Shelter mat. available from local market: Poles, Bamboo, Rope, Grass

Three most needed NFIs:

Emergency shelter kits, Kitchen sets, Bedding sets

## Food

Groups struggling most with food access: IDPs, Returnees, Host community

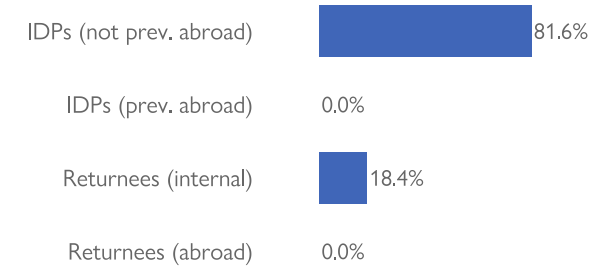
Main source of food: Food assistance

Reason for lack of market access: Distance

# Kuda



Location SSID: ssid\_SS0101\_0013  
 Postcode: SS010102  
 Accessibility: Accessible by car  
 Community Leader: Yes  
 Registration: Yes, paper-based  
 Who is being registered: IDPs only



## No. IDPs: 5902

Households: 982

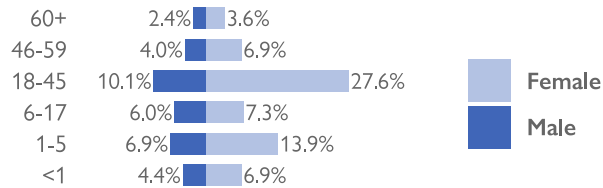
Reason for displacement: Conflict

Origin of largest IDP group:

Central Equatoria, Juba

Origin of 2<sup>nd</sup> largest IDP group:

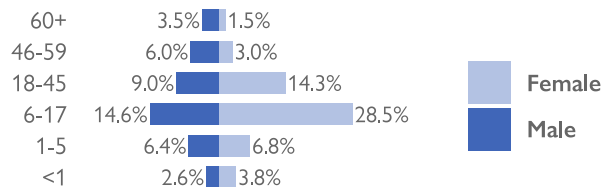
NA, NA



## No. returnees: 1332

Households: 196

Reason for displacement: Conflict



### Mobility (IDPs)

Date of arrival of first IDP group: 2013-02-23

Date of arrival of last IDP group: 2016-08-30

Have the IDPs been displaced previously? Yes

Three main reasons preventing the majority of IDPs from returning:

Accessibility, Lack of food, Lack of safety

### Mobility (returnees)

Date of return of first returnee group: 2013-02-22

Date of return of last returnee group: 2016-08-30

Are there people displaced from this village / neighbourhood who have not returned yet? Yes

### Special needs

No. pregnant women: 80

No. breastfeeding mothers: 70

Total number of individuals with special needs: 276

Special needs include pregnant and breastfeeding women, separated, orphaned and unaccompanied children, persons with mental or physical disabilities, persons with chronic diseases or serious medical conditions and old people without caregivers.

### Protection

Main security provider in the village / neighbourhood: Community Leaders

### Health

Most common concern: Malaria

Main provider: Government

### Education

Type of facility: Formal Primary Education

Availability of learning supplies: No

Availability of teachers: Yes



Distance from main water source

**>20 min walking**

Water fit for human drinking

**Yes**

People feel safe collecting water

**Yes**



% collapsed or in danger of shelters\*

**Unknown  
Not reported**

Average occupants

**Unknown  
Not reported**

Market access (NFIs)

**Yes**



Conditions of most latrines

**Unknown  
Not reported**

Evidence of open defecation

**Yes**

Hygiene promotion campaign

**No**



Access to food

**Yes onsite**

Frequency of food assistance

**Unknown  
Not reported**

Market access (food)

**No**



Separate male / female latrines

**Unknown  
Not reported**

Toilets / bathrooms lock from inside

**Unknown  
Not reported**

Lighting around all toilets / bathrooms

**Unknown  
Not reported**



Access to health facility

**Yes**

Distance from health facility

**On-site (>3 km)**

Exclusion from health services

**None**



Security provided at location

**Yes**

Conflict-related incidents

**Yes**

Areas avoided by women / girls

**Yes**



Access to primary education

**Yes**

Distance to nearest education facility

**1-2 km**

% children attending primary education

**<25%**

\*The share of collapsed and in danger of collapse shelters in the figure above refers to IDP/returnee shelters only.

## WASH

Connections to functioning pipelines: No

Main water purification method: None

Main water source for cooking / washing: Hand Pumps

Main water source for drinking: Hand Pumps

No. functioning boreholes: 3 Non-functioning: 0

Complaints about drinking water quality: Yes

Main problem with water: Long queue

Type of toilet: Open defecation No. garbage disposal points: 0

Main garbage disposal method: Burning Is solid waste a problem? Yes

## Shelter / NFIs

Main shelter type: Tukul

Shelter materials available in nature: Poles, Bamboo, Rope, Grass

Shelter mat. available from local market: Poles, Bamboo, Rope, Grass

Three most needed NFIs:

Emergency shelter kits, Kitchen sets, Hygiene kits

## Food

Groups struggling most with food access: IDPs, Returnees, Host community

Main source of food: Cultivation/Sale of livestock

Reason for lack of market access: Distance

# Sirimun



Location SSID: ssid\_SS0101\_0035

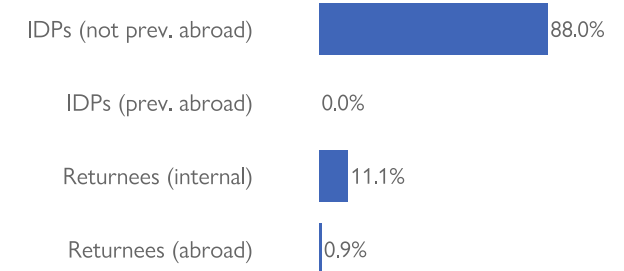
Postcode: SS010102

Accessibility: Accessible by car

Community Leader: Yes

Registration: Yes, paper-based

Who is being registered: IDPs, returnees and host community



## No. IDPs: 5808

Households: 1233

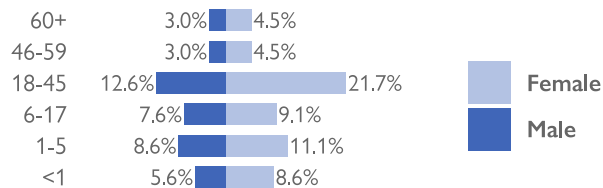
Reason for displacement: Conflict

Origin of largest IDP group:

Central Equatoria, Kajo-Keji

Origin of 2<sup>nd</sup> largest IDP group:

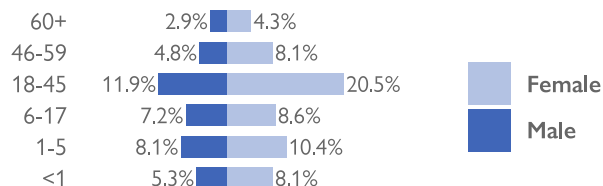
Central Equatoria, Kajo-Keji



## No. returnees: 795

Households: 116

Reason for displacement: Conflict



### Mobility (IDPs)

Date of arrival of first IDP group: 2013-05-10

Date of arrival of last IDP group: 2014-07-15

Have the IDPs been displaced previously? Yes

Three main reasons preventing the majority of IDPs from returning:

Accessibility, Lack of food, House damaged/destroyed

### Mobility (returnees)

Date of return of first returnee group: 2016-07-04

Date of return of last returnee group: 2017-01-10

Are there people displaced from this village / neighbourhood who have not returned yet? Yes

### Special needs

No. pregnant women: 10

No. breastfeeding mothers: 10

Total number of individuals with special needs: 70

Special needs include pregnant and breastfeeding women, separated, orphaned and unaccompanied children, persons with mental or physical disabilities, persons with chronic diseases or serious medical conditions and old people without caregivers.

### Protection

Main security provider in the village / neighbourhood: Local Authorities

### Health

Most common concern: Malaria

Main provider: NGO/INGO

### Education

Type of facility: Formal Primary Education

Availability of learning supplies: Yes

Availability of teachers: Yes



Distance from main water source

**>20 min walking**

Water fit for human drinking

**Yes**

People feel safe collecting water

**Yes**



% collapsed or in danger of shelters\*

**Unknown  
Not reported**

Average occupants

**Unknown  
Not reported**

Market access (NFIs)

**Yes**



Conditions of most latrines

**Not so good**

Evidence of open defecation

**Yes**

Hygiene promotion campaign

**Yes**



Access to food

**Yes onsite**

Frequency of food assistance

**Once a month**

Market access (food)

**Yes**



Separate male / female latrines

**No**

Toilets / bathrooms lock from inside

**Yes**

Lighting around all toilets / bathrooms

**No**



Access to health facility

**Yes**

Distance from health facility

**On-site (>3 km)**

Exclusion from health services

**None**



Security provided at location

**Yes**

Conflict-related incidents

**No**

Areas avoided by women / girls

**No**



Access to primary education

**Yes**

Distance to nearest education facility

**<1 km**

% children attending primary education

**25-50%**

\*The share of collapsed and in danger of collapse shelters in the figure above refers to IDP/returnee shelters only.

## WASH

Connections to functioning pipelines: No

Main water purification method: Tablets

Main water source for cooking / washing: Hand Pumps

Main water source for drinking: Hand Pumps

No. functioning boreholes: 5

Non-functioning: 6

Complaints about drinking water quality: Yes

Main problem with water: Too far

Type of toilet: Latrines

No. garbage disposal points: 5

Main garbage disposal method: No waste disposal

Is solid waste a problem? No

## Shelter / NFIs

Main shelter type: Tukul

Shelter materials available in nature: Poles, Bamboo, Rope, Grass

Shelter mat. available from local market: Poles, Bamboo, Rope, Grass

Three most needed NFIs:

Emergency shelter kits, Kitchen sets, Bedding sets

## Food

Groups struggling most with food access: IDPs, Returnees, Host community

Main source of food: Food assistance

Reason for lack of market access: NA

# Ganji Center



Location SSID: ssid\_SS0101\_0006

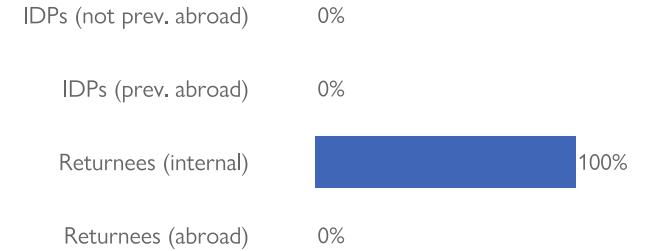
Postcode: SS010103

Accessibility: Accessible by car

Community Leader: Yes

Registration: Unknown

Who is being registered: NA



**No. IDPs: 0**

**Households: 0**

Reason for displacement: NA

Origin of largest IDP group:

NA, NA

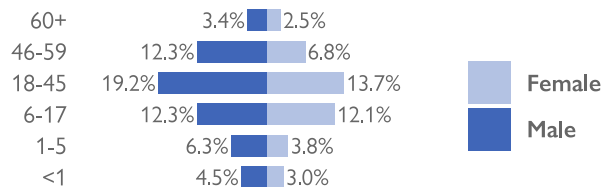
Origin of 2<sup>nd</sup> largest IDP group:

NA, NA

**No. returnees: 730**

**Households: 100**

Reason for displacement: Conflict



## Mobility (IDPs)

Date of arrival of first IDP group: NA

Date of arrival of last IDP group: NA

Have the IDPs been displaced previously? No

Three main reasons preventing the majority of IDPs from returning:

Nothing

## Mobility (returnees)

Date of return of first returnee group: NA

Date of return of last returnee group: 2018-10-19

Are there people displaced from this village / neighbourhood who have not returned yet? Yes

## Special needs

No. pregnant women: 0

No. breastfeeding mothers: 0

Total number of individuals with special needs: 150

Special needs include pregnant and breastfeeding women, separated, orphaned and unaccompanied children, persons with mental or physical disabilities, persons with chronic diseases or serious medical conditions and old people without caregivers.

## Protection

Main security provider in the village / neighbourhood: Military

## Health

Most common concern: None

Main provider: NA

## Education

Type of facility: NA

Availability of learning supplies: NA

Availability of teachers: NA



Distance from main water source

**>20 min walking**

Water fit for human drinking

**Yes**

People feel safe collecting water

**Yes**



Conditions of most latrines

**Unknown  
Not reported**

Evidence of open defecation

**Yes**

Hygiene promotion campaign

**No**



Separate male / female latrines

**Unknown  
Not reported**

Toilets / bathrooms lock from inside

**Unknown  
Not reported**

Lighting around all toilets / bathrooms

**Unknown  
Not reported**



Security provided at location

**Yes**

Conflict-related incidents

**No**

Areas avoided by women / girls

**Yes**



% collapsed or in danger of shelters\*

**Unknown  
Not reported**

Average occupants

**Unknown  
Not reported**

Market access (NFIs)

**No**



Access to food

**Yes offsite**

Frequency of food assistance

**Once a month**

Market access (food)

**No**



Access to health facility

**No**

Distance from health facility

**Unknown  
Not reported**

Exclusion from health services

**Unknown  
Not reported**



Access to primary education

**No**

Distance to nearest education facility

**Unknown  
Not reported**

% children attending primary education

**Unknown  
Not reported**

\*The share of collapsed and in danger of collapse shelters in the figure above refers to IDP/returnee shelters only.

## WASH

Connections to functioning pipelines:	No
Main water purification method:	None
Main water source for cooking / washing:	Tap water
Main water source for drinking:	Unprotected well
No. functioning boreholes:	11
	Non-functioning: 3
Complaints about drinking water quality:	Yes
Main problem with water:	Odor/smell
Type of toilet:	Open defecation
	No. garbage disposal points: 0
Main garbage disposal method:	Compost
	Is solid waste a problem? No

## Shelter / NFIs

Main shelter type:	Temporary shelter (Rakooba)
Shelter materials available in nature:	Poles, Rope, Grass
Shelter mat. available from local market:	None
Three most needed NFIs:	
	Kitchen sets, Bedding sets, Mosquito nets

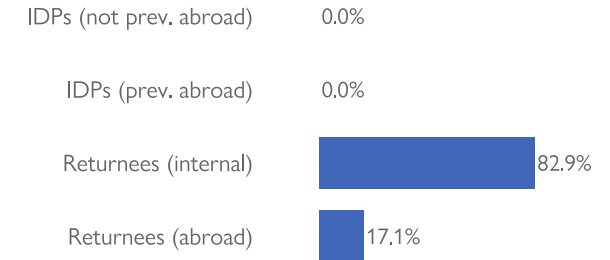
## Food

Groups struggling most with food access:	Returnees
Main source of food:	Food assistance
Reason for lack of market access:	Distance

# Kawgada



Location SSID: ssid\_SS0101\_0041  
 Postcode: SS010103  
 Accessibility: Accessible by car  
 Community Leader: Yes  
 Registration: Yes, paper-based  
 Who is being registered: Returnees only



No. IDPs: 0

Households: 0

Reason for displacement: NA

Origin of largest IDP group:

NA, NA

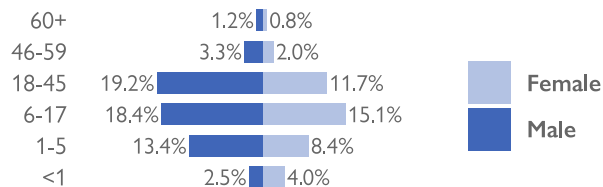
Origin of 2<sup>nd</sup> largest IDP group:

NA, NA

No. returnees: 598

Households: 80

Reason for displacement: Conflict



## Mobility (IDPs)

Date of arrival of first IDP group: NA

Date of arrival of last IDP group: NA

Have the IDPs been displaced previously? No

Three main reasons preventing the majority of IDPs from returning:

Accessibility, Lack of food, Lack of safety

## Mobility (returnees)

Date of return of first returnee group: 2017-07-20

Date of return of last returnee group: 2018-09-11

Are there people displaced from this village / neighbourhood who have not returned yet? Yes

## Special needs

No. pregnant women: 0

No. breastfeeding mothers: 0

Total number of individuals with special needs: 64

Special needs include pregnant and breastfeeding women, separated, orphaned and unaccompanied children, persons with mental or physical disabilities, persons with chronic diseases or serious medical conditions and old people without caregivers.

## Protection

Main security provider in the village / neighbourhood: Police militia

## Health

Most common concern: Malaria

Main provider: NA

## Education

Type of facility: NA

Availability of learning supplies: NA

Availability of teachers: NA





Distance from main water source

**>20 min walking**

Water fit for human drinking

**No**

People feel safe collecting water

**No**



% collapsed or in danger of shelters\*

**Unknown  
Not reported**

Average occupants

**Unknown  
Not reported**

Market access (NFIs)

**No**



Conditions of most latrines

**Unknown  
Not reported**

Evidence of open defecation

**Yes**

Hygiene promotion campaign

**Yes**



Access to food

**Yes offsite**

Frequency of food assistance

**Once a month**

Market access (food)

**No**



Separate male / female latrines

**Unknown  
Not reported**

Toilets / bathrooms lock from inside

**Unknown  
Not reported**

Lighting around all toilets / bathrooms

**Unknown  
Not reported**



Access to health facility

**No**

Distance from health facility

**Unknown  
Not reported**

Exclusion from health services

**Unknown  
Not reported**



Security provided at location

**Yes**

Conflict-related incidents

**No**

Areas avoided by women / girls

**No**



Access to primary education

**No**

Distance to nearest education facility

**Unknown  
Not reported**

% children attending primary education

**Unknown  
Not reported**

\*The share of collapsed and in danger of collapse shelters in the figure above refers to IDP/returnee shelters only.

## WASH

Connections to functioning pipelines:	No
Main water purification method:	None
Main water source for cooking / washing:	Piped water supply
Main water source for drinking:	Lake/river
No. functioning boreholes:	7
	Non-functioning: 3
Complaints about drinking water quality:	Yes
Main problem with water:	Odor/smell
Type of toilet:	Open defecation
	No. garbage disposal points: 0
Main garbage disposal method:	Burning
	Is solid waste a problem? No

## Shelter / NFIs

Main shelter type:	Temporary shelter (Rakooba)
Shelter materials available in nature:	Poles, Bamboo, Grass
Shelter mat. available from local market:	Poles, Bamboo, Grass
Three most needed NFIs:	Emergency shelter kits, Kitchen sets, Mosquito nets

## Food

Groups struggling most with food access:	Returnees, Host community
Main source of food:	Food assistance
Reason for lack of market access:	Distance

# Koggi



Location SSID: ssid\_SS0101\_0012  
 Postcode: SS010103  
 Accessibility: Accessible by foot  
 Community Leader: Yes  
 Registration: Yes, paper-based  
 Who is being registered: Returnees only

IDPs (not prev. abroad)	0%
IDPs (prev. abroad)	0%
Returnees (internal)	100%
Returnees (abroad)	0%

**No. IDPs: 0**

**Households: 0**

Reason for displacement: NA

Origin of largest IDP group:

NA, NA

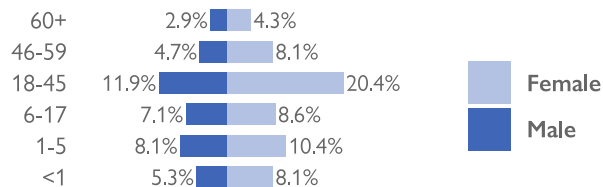
Origin of 2<sup>nd</sup> largest IDP group:

NA, NA

**No. returnees: 910**

**Households: 143**

Reason for displacement: Conflict



## Mobility (IDPs)

Date of arrival of first IDP group: NA

Date of arrival of last IDP group: NA

Have the IDPs been displaced previously? No

Three main reasons preventing the majority of IDPs from returning:

House damaged/destroyed, Lack of safety, No livelihood

## Mobility (returnees)

Date of return of first returnee group: 2018-07-05

Date of return of last returnee group: 2019-08-11

Are there people displaced from this village / neighbourhood who have not returned yet? Yes

## Special needs

No. pregnant women: 0

No. breastfeeding mothers: 0

Total number of individuals with special needs: 150

Special needs include pregnant and breastfeeding women, separated, orphaned and unaccompanied children, persons with mental or physical disabilities, persons with chronic diseases or serious medical conditions and old people without caregivers.

## Protection

Main security provider in the village / neighbourhood: Military

## Health

Most common concern: Malaria

Main provider: NA

## Education

Type of facility: NA

Availability of learning supplies: NA

Availability of teachers: NA



Distance from main water source

**>20 min walking**

Water fit for human drinking

**Yes**

People feel safe collecting water

**No**



% collapsed or in danger of shelters\*

**Unknown  
Not reported**

Average occupants

**Unknown  
Not reported**

Market access (NFIs)

**Yes**



Conditions of most latrines

**Unknown  
Not reported**

Evidence of open defecation

**No**

Hygiene promotion campaign

**No**



Access to food

**Yes offsite**

Frequency of food assistance

**Once a month**

Market access (food)

**No**



Separate male / female latrines

**Unknown  
Not reported**

Toilets / bathrooms lock from inside

**No**

Lighting around all toilets / bathrooms

**No**



Access to health facility

**No**

Distance from health facility

**Unknown  
Not reported**

Exclusion from health services

**Unknown  
Not reported**



Security provided at location

**Yes**

Conflict-related incidents

**No**

Areas avoided by women / girls

**Yes**



Access to primary education

**No**

Distance to nearest education facility

**Unknown  
Not reported**

% children attending primary education

**Unknown  
Not reported**

\*The share of collapsed and in danger of collapse shelters in the figure above refers to IDP/returnee shelters only.

## WASH

Connections to functioning pipelines: Yes

Main water purification method: None

Main water source for cooking / washing: Tap water

Main water source for drinking: Spring

No. functioning boreholes: 8

Non-functioning: 2

Complaints about drinking water quality: Yes

Main problem with water: Odor/smell

Type of toilet: Individual toilets

No. garbage disposal points: 0

Main garbage disposal method: Burning

Is solid waste a problem? Unknown

## Shelter / NFIs

Main shelter type: Temporary shelter (Rakooba)

Shelter materials available in nature: Poles, Bamboo, Grass

Shelter mat. available from local market: Poles, Bamboo, Grass

Three most needed NFIs:

Kitchen sets, Mosquito nets

## Food

Groups struggling most with food access: Returnees, Host community

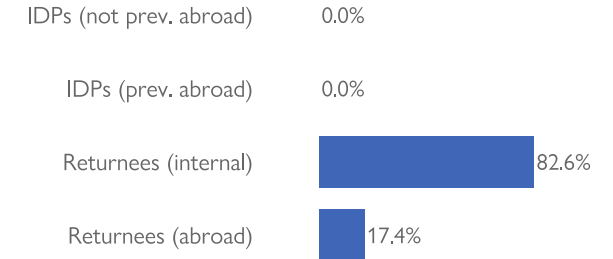
Main source of food: Food assistance

Reason for lack of market access: Due to Conflict

# Kuli Papa



Location SSID: ssid\_SS0101\_0014  
 Postcode: SS010103  
 Accessibility: Accessible by car  
 Community Leader: Yes  
 Registration: Yes, paper-based  
 Who is being registered: Returnees only



**No. IDPs: 0**

**Households: 0**

Reason for displacement: NA

Origin of largest IDP group:

NA, NA

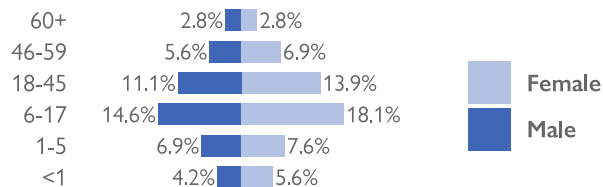
Origin of 2<sup>nd</sup> largest IDP group:

NA, NA

**No. returnees: 144**

**Households: 31**

Reason for displacement: Conflict



## Mobility (IDPs)

Date of arrival of first IDP group: NA

Date of arrival of last IDP group: NA

Have the IDPs been displaced previously? No

Three main reasons preventing the majority of IDPs from returning:

Nothing

## Mobility (returnees)

Date of return of first returnee group: 2017-07-18

Date of return of last returnee group: 2018-09-12

Are there people displaced from this village / neighbourhood who have not returned yet? Yes

## Special needs

No. pregnant women: 0

No. breastfeeding mothers: 0

Total number of individuals with special needs: 176

Special needs include pregnant and breastfeeding women, separated, orphaned and unaccompanied children, persons with mental or physical disabilities, persons with chronic diseases or serious medical conditions and old people without caregivers.

## Protection

Main security provider in the village / neighbourhood: Military

## Health

Most common concern: None

Main provider: NA

## Education

Type of facility: NA

Availability of learning supplies: NA

Availability of teachers: NA



Distance from main water source

**>20 min walking**

Water fit for human drinking

**Yes**

People feel safe collecting water

**Yes**



Conditions of most latrines

**Unknown  
Not reported**

Evidence of open defecation

**Yes**

Hygiene promotion campaign

**No**



Separate male / female latrines

**Unknown  
Not reported**

Toilets / bathrooms lock from inside

**Unknown  
Not reported**

Lighting around all toilets / bathrooms

**Unknown  
Not reported**



Security provided at location

**Yes**

Conflict-related incidents

**Unknown  
Not reported**

Areas avoided by women / girls

**No**



% collapsed or in danger of shelters\*

**Unknown  
Not reported**

Average occupants

**Unknown  
Not reported**

Market access (NFIs)

**No**



Access to food

**Yes onsite**

Frequency of food assistance

**Once a month**

Market access (food)

**No**



Access to health facility

**No**

Distance from health facility

**Unknown  
Not reported**

Exclusion from health services

**Unknown  
Not reported**



Access to primary education

**No**

Distance to nearest education facility

**Unknown  
Not reported**

% children attending primary education

**Unknown  
Not reported**

\*The share of collapsed and in danger of collapse shelters in the figure above refers to IDP/returnee shelters only.

## WASH

Connections to functioning pipelines: No

Main water purification method: None

Main water source for cooking / washing: Lake/river

Main water source for drinking: Lake/river

No. functioning boreholes: 4

Non-functioning: 3

Complaints about drinking water quality: Yes

Main problem with water: Odor/smell

Type of toilet: Open defecation

No. garbage disposal points: 0

Main garbage disposal method: Unknown

Is solid waste a problem? No

## Shelter / NFIs

Main shelter type: Tukul

Shelter materials available in nature: Bamboo, Rope, Grass

Shelter mat. available from local market: None

Three most needed NFIs:

Kitchen sets, Mosquito nets

## Food

Groups struggling most with food access: Returnees

Main source of food: Food assistance

Reason for lack of market access: Due to Conflict

# Nywarja



Location SSID: ssid\_SS0101\_0042  
 Postcode: SS010103  
 Accessibility: Accessible by car  
 Community Leader: Yes  
 Registration: Yes, paper-based  
 Who is being registered: Returnees only

IDPs (not prev. abroad)	0%
IDPs (prev. abroad)	0%
Returnees (internal)	0%
Returnees (abroad)	100%

**No. IDPs: 0**

**Households: 0**

Reason for displacement: NA

Origin of largest IDP group:

NA, NA

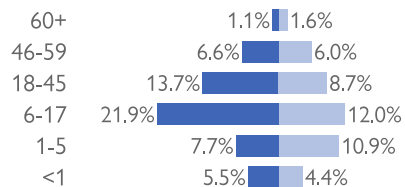
Origin of 2<sup>nd</sup> largest IDP group:

NA, NA

**No. returnees: 183**

**Households: 30**

Reason for displacement: Conflict



Female  
Male

## Mobility (IDPs)

Date of arrival of first IDP group: NA

Date of arrival of last IDP group: NA

Have the IDPs been displaced previously? No

Three main reasons preventing the majority of IDPs from returning:

Nothing

## Mobility (returnees)

Date of return of first returnee group: 2017-08-12

Date of return of last returnee group: 2018-12-22

Are there people displaced from this village / neighbourhood who have not returned yet? Yes

## Special needs

No. pregnant women: 0

No. breastfeeding mothers: 0

Total number of individuals with special needs: 0

Special needs include pregnant and breastfeeding women, separated, orphaned and unaccompanied children, persons with mental or physical disabilities, persons with chronic diseases or serious medical conditions and old people without caregivers.

## Protection

Main security provider in the village / neighbourhood: Military

## Health

Most common concern: None

Main provider: NA

## Education

Type of facility: NA

Availability of learning supplies: NA

Availability of teachers: NA



Distance from main water source

**>20 min walking**

Water fit for human drinking

**No**

People feel safe collecting water

**Yes**



% collapsed or in danger of shelters\*

**Unknown  
Not reported**

Average occupants

**Unknown  
Not reported**

Market access (NFIs)

**No**



Conditions of most latrines

**Unknown  
Not reported**

Evidence of open defecation

**Yes**

Hygiene promotion campaign

**No**



Access to food

**Yes offsite**

Frequency of food assistance

**Once a month**

Market access (food)

**No**



Separate male / female latrines

**Unknown  
Not reported**

Toilets / bathrooms lock from inside

**Unknown  
Not reported**

Lighting around all toilets / bathrooms

**Unknown  
Not reported**



Access to health facility

**No**

Distance from health facility

**Unknown  
Not reported**

Exclusion from health services

**Unknown  
Not reported**



Security provided at location

**Yes**

Conflict-related incidents

**No**

Areas avoided by women / girls

**Yes**



Access to primary education

**No**

Distance to nearest education facility

**Unknown  
Not reported**

% children attending primary education

**Unknown  
Not reported**

\*The share of collapsed and in danger of collapse shelters in the figure above refers to IDP/returnee shelters only.

## WASH

Connections to functioning pipelines:	No
Main water purification method:	None
Main water source for cooking / washing:	Unprotected well
Main water source for drinking:	Unprotected well
No. functioning boreholes:	1
	Non-functioning: 3
Complaints about drinking water quality:	Yes
Main problem with water:	Odor/smell
Type of toilet:	Open defecation
	No. garbage disposal points: 0
Main garbage disposal method:	Unknown
	Is solid waste a problem? No

## Shelter / NFIs

Main shelter type:	Temporary shelter (Rakooba)
Shelter materials available in nature:	Poles, Rope, Grass
Shelter mat. available from local market:	Poles, Rope, Grass
Three most needed NFIs:	
	Kitchen sets, Mosquito nets

## Food

Groups struggling most with food access:	Returnees, Host community
Main source of food:	Food assistance
Reason for lack of market access:	Distance

# Gando Koro



Location SSID: ssid\_SS0101\_0043

Postcode: SS010105

Accessibility: Accessible by other means of transport

Community Leader: Yes

Registration: No

Who is being registered: NA

IDPs (not prev. abroad)

IDPs (prev. abroad)

Returnees (internal)

Returnees (abroad)

**No. IDPs: 0**

**Households: 0**

Reason for displacement: NA

Origin of largest IDP group:

NA, NA

Origin of 2<sup>nd</sup> largest IDP group:

NA, NA

**No. returnees: 0**

**Households: 0**

Reason for displacement: NA

## Mobility (IDPs)

Date of arrival of first IDP group: NA

Date of arrival of last IDP group: NA

Have the IDPs been displaced previously? No

Three main reasons preventing the majority of IDPs from returning:

Lack of food, House damaged/destroyed, Lack of safety

## Mobility (returnees)

Date of return of first returnee group: NA

Date of return of last returnee group: NA

Are there people displaced from this village / neighbourhood who have not returned yet? No

## Special needs

No. pregnant women: 0

No. breastfeeding mothers: 0

Total number of individuals with special needs: 3

Special needs include pregnant and breastfeeding women, separated, orphaned and unaccompanied children, persons with mental or physical disabilities, persons with chronic diseases or serious medical conditions and old people without caregivers.

## Protection

Main security provider in the village / neighbourhood: Police militia

## Health

Most common concern: Malaria

Main provider: Local Clinic

## Education

Type of facility: Formal Primary Education

Availability of learning supplies: Yes

Availability of teachers: Yes





Distance from main water source

**<20 min walking**

Water fit for human drinking

**Yes**

People feel safe collecting water

**Yes**



Conditions of most latrines

**Unknown  
Not reported**

Evidence of open defecation

**No**

Hygiene promotion campaign

**No**



Separate male / female latrines

**Unknown  
Not reported**

Toilets / bathrooms lock from inside

**Unknown  
Not reported**

Lighting around all toilets / bathrooms

**Unknown  
Not reported**



Security provided at location

**Yes**

Conflict-related incidents

**No**

Areas avoided by women / girls

**No**



% collapsed or in danger of shelters\*

**Unknown  
Not reported**

Average occupants

**Unknown  
Not reported**

Market access (NFIs)

**No**



Access to food

**No**

Frequency of food assistance

**Unknown  
Not reported**

Market access (food)

**Yes**



Access to health facility

**Yes**

Distance from health facility

**On-site (<3 km)**

Exclusion from health services

**None**



Access to primary education

**Yes**

Distance to nearest education facility

**<1 km**

% children attending primary education

**25-50%**

\*The share of collapsed and in danger of collapse shelters in the figure above refers to IDP/returnee shelters only.

## WASH

Connections to functioning pipelines: Yes

Main water purification method: Filtering

Main water source for cooking / washing: Lake/river

Main water source for drinking: Lake/river

No. functioning boreholes: 5

Non-functioning: 1

Complaints about drinking water quality: No

Main problem with water: NA

Type of toilet: Open defecation

No. garbage disposal points: 0

Main garbage disposal method: Unknown

Is solid waste a problem? No

## Shelter / NFIs

Main shelter type: NA

Shelter materials available in nature: NA

Shelter mat. available from local market: NA

Three most needed NFIs:

Emergency shelter kits, Kitchen sets, Hygiene kits

## Food

Groups struggling most with food access: NA

Main source of food: None

Reason for lack of market access: NA

# Tijor



Location SSID: ssid\_SS0101\_0044

Postcode: SS010105

Accessibility: Accessible by other means of transport

Community Leader: Yes

Registration: No

Who is being registered: NA

IDPs (not prev. abroad)

IDPs (prev. abroad)

Returnees (internal)

Returnees (abroad)

**No. IDPs: 0**

**Households: 0**

Reason for displacement: NA

Origin of largest IDP group:

NA, NA

Origin of 2<sup>nd</sup> largest IDP group:

NA, NA

**No. returnees: 0**

**Households: 0**

Reason for displacement: NA

## Mobility (IDPs)

Date of arrival of first IDP group: NA

Date of arrival of last IDP group: NA

Have the IDPs been displaced previously? No

Three main reasons preventing the majority of IDPs from returning:

Lack of food, House damaged/destroyed, Lack of safety

## Mobility (returnees)

Date of return of first returnee group: NA

Date of return of last returnee group: NA

Are there people displaced from this village / neighbourhood who have not returned yet? No

## Special needs

No. pregnant women: 0

No. breastfeeding mothers: 0

Total number of individuals with special needs: 106

Special needs include pregnant and breastfeeding women, separated, orphaned and unaccompanied children, persons with mental or physical disabilities, persons with chronic diseases or serious medical conditions and old people without caregivers.

## Protection

Main security provider in the village / neighbourhood: Police militia

## Health

Most common concern: Diarrhea

Main provider: NA

## Education

Type of facility: Formal Primary Education

Availability of learning supplies: Yes

Availability of teachers: Yes



Distance from main water source

**<20 min walking**

Water fit for human drinking

**Yes**

People feel safe collecting water

**Yes**



Conditions of most latrines

**Unknown  
Not reported**

Evidence of open defecation

**No**

Hygiene promotion campaign

**No**



Separate male / female latrines

**Unknown  
Not reported**

Toilets / bathrooms lock from inside

**Unknown  
Not reported**

Lighting around all toilets / bathrooms

**Unknown  
Not reported**



Security provided at location

**Yes**

Conflict-related incidents

**Unknown  
Not reported**

Areas avoided by women / girls

**No**



% collapsed or in danger of shelters\*

**Unknown  
Not reported**

Average occupants

**Unknown  
Not reported**

Market access (NFIs)

**Yes**



Access to food

**Yes onsite**

Frequency of food assistance

**Unknown  
Not reported**

Market access (food)

**Yes**



Access to health facility

**No**

Distance from health facility

**Unknown  
Not reported**

Exclusion from health services

**Unknown  
Not reported**



Access to primary education

**Yes**

Distance to nearest education facility

**<1 km**

% children attending primary education

**25-50%**

\*The share of collapsed and in danger of collapse shelters in the figure above refers to IDP/returnee shelters only.

## WASH

Connections to functioning pipelines: Yes

Main water purification method: Tablets

Main water source for cooking / washing: Lake/river

Main water source for drinking: Lake/river

No. functioning boreholes: 1

Non-functioning: 0

Complaints about drinking water quality: No

Main problem with water: NA

Type of toilet: Open defecation

No. garbage disposal points: 0

Main garbage disposal method: Unknown

Is solid waste a problem? No

## Shelter / NFIs

Main shelter type: NA

Shelter materials available in nature: NA

Shelter mat. available from local market: NA

Three most needed NFIs:

Emergency shelter kits, Bedding sets, Hygiene kits

## Food

Groups struggling most with food access: Host community

Main source of food: Bought with cash from market

Reason for lack of market access: NA

# Lirya



Location SSID: ssid\_SS0101\_0016

Postcode: SS010107

Accessibility: Accessible by car

Community Leader: Yes

Registration: No

Who is being registered: NA

IDPs (not prev. abroad) 0.0%

IDPs (prev. abroad) 0.0%

Returnees (internal) 70.5%

Returnees (abroad) 29.5%

No. IDPs: 0

Households: 0

Reason for displacement: NA

Origin of largest IDP group:

NA, NA

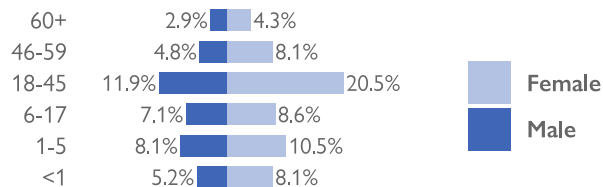
Origin of 2<sup>nd</sup> largest IDP group:

NA, NA

No. returnees: 3037

Households: 563

Reason for displacement: Conflict



## Mobility (IDPs)

Date of arrival of first IDP group: NA

Date of arrival of last IDP group: NA

Have the IDPs been displaced previously? Unknown

Three main reasons preventing the majority of IDPs from returning:

Unknown

## Mobility (returnees)

Date of return of first returnee group: 2018-12-06

Date of return of last returnee group: 2019-01-20

Are there people displaced from this village / neighbourhood who have not returned yet? Yes

## Special needs

No. pregnant women: 0

No. breastfeeding mothers: 0

Total number of individuals with special needs: 969

Special needs include pregnant and breastfeeding women, separated, orphaned and unaccompanied children, persons with mental or physical disabilities, persons with chronic diseases or serious medical conditions and old people without caregivers.

## Protection

Main security provider in the village / neighbourhood: Police militia

## Health

Most common concern: Malaria

Main provider: Government

## Education

Type of facility: Formal Primary Education

Availability of learning supplies: No

Availability of teachers: Yes



Distance from main water source

**<20 min walking**

Water fit for human drinking

**Yes**

People feel safe collecting water

**Yes**



Conditions of most latrines

**Unknown  
Not reported**

Evidence of open defecation

**Yes**

Hygiene promotion campaign

**Yes**



Separate male / female latrines

**Unknown  
Not reported**

Toilets / bathrooms lock from inside

**Unknown  
Not reported**

Lighting around all toilets / bathrooms

**Unknown  
Not reported**



Security provided at location

**Yes**

Conflict-related incidents

**Yes**

Areas avoided by women / girls

**Unknown  
Not reported**



% collapsed or in danger of shelters\*

**>75%**

Average occupants

**5-6**

Market access (NFIs)

**No**



Access to food

**Yes offsite**

Frequency of food assistance

**Unknown  
Not reported**

Market access (food)

**No**



Access to health facility

**Yes**

Distance from health facility

**Off-site (<3 km)**

Exclusion from health services

**Host Community**



Access to primary education

**Yes**

Distance to nearest education facility

**1-2 km**

% children attending primary education

**25-50%**

\*The share of collapsed and in danger of collapse shelters in the figure above refers to IDP/returnee shelters only.

## WASH

Connections to functioning pipelines: Yes

Main water purification method: Boiling

Main water source for cooking / washing: Hand Pumps

Main water source for drinking: Hand Pumps

No. functioning boreholes: 6

Non-functioning: 5

Complaints about drinking water quality: Yes

Main problem with water: Insufficient amount

Type of toilet: Open defecation

No. garbage disposal points: 0

Main garbage disposal method: Burning

Is solid waste a problem? Yes

## Shelter / NFIs

Main shelter type: Temporary shelter (Rakooba)

Shelter materials available in nature: Grass

Shelter mat. available from local market: Grass

Three most needed NFIs:

Kitchen sets, Bedding sets, Hygiene kits

## Food

Groups struggling most with food access: Returnees, Host community

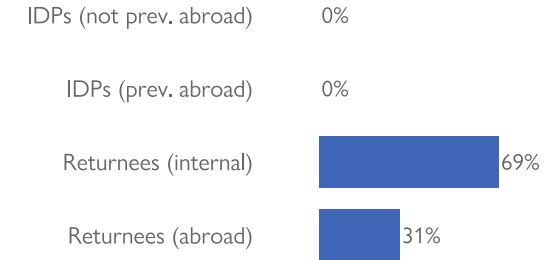
Main source of food: Cultivation/Sale of livestock

Reason for lack of market access: Distance

# Lobonok



Location SSID: ssid\_SS0101\_0017  
 Postcode: SS010108  
 Accessibility: Accessible by car  
 Community Leader: Yes  
 Registration: Yes, paper-based  
 Who is being registered: Returnees only



**No. IDPs: 0**

**Households: 0**

Reason for displacement: NA

Origin of largest IDP group:

NA, NA

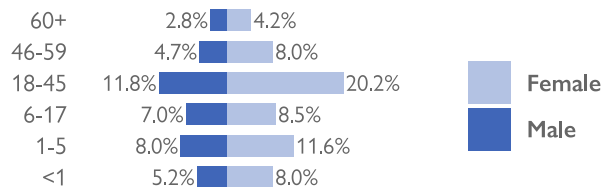
Origin of 2<sup>nd</sup> largest IDP group:

NA, NA

**No. returnees: 1589**

**Households: 300**

Reason for displacement: Conflict



## Mobility (IDPs)

Date of arrival of first IDP group: NA

Date of arrival of last IDP group: NA

Have the IDPs been displaced previously? No

Three main reasons preventing the majority of IDPs from returning:

Lack of food, House damaged/destroyed, Lack of safety

## Mobility (returnees)

Date of return of first returnee group: 2018-02-09

Date of return of last returnee group: 2018-05-22

Are there people displaced from this village / neighbourhood who have not returned yet? Yes

## Special needs

No. pregnant women: 0

No. breastfeeding mothers: 0

Total number of individuals with special needs: 0

Special needs include pregnant and breastfeeding women, separated, orphaned and unaccompanied children, persons with mental or physical disabilities, persons with chronic diseases or serious medical conditions and old people without caregivers.

## Protection

Main security provider in the village / neighbourhood: Military

## Health

Most common concern: Skin disease

Main provider: Government

## Education

Type of facility: Formal Primary Education

Availability of learning supplies: Yes

Availability of teachers: Yes



Distance from main water source

**<20 min walking**

Water fit for human drinking

**Yes**

People feel safe collecting water

**Yes**



% collapsed or in danger of shelters\*

**Unknown  
Not reported**

Average occupants

**Unknown  
Not reported**

Market access (NFIs)

**Yes**



Conditions of most latrines

**Good / Hygienic**

Evidence of open defecation

**No**

Hygiene promotion campaign

**Yes**



Access to food

**Yes onsite**

Frequency of food assistance

**Once a month**

Market access (food)

**Yes**



Separate male / female latrines

**Yes**

Toilets / bathrooms lock from inside

**Yes**

Lighting around all toilets / bathrooms

**Yes**



Access to health facility

**Yes**

Distance from health facility

**On-site (<3 km)**

Exclusion from health services

**None**



Security provided at location

**Yes**

Conflict-related incidents

**Yes**

Areas avoided by women / girls

**Yes**



Access to primary education

**Yes**

Distance to nearest education facility

**<1 km**

% children attending primary education

**25-50%**

\*The share of collapsed and in danger of collapse shelters in the figure above refers to IDP/returnee shelters only.

## WASH

Connections to functioning pipelines: Yes

Main water purification method: Tablets

Main water source for cooking / washing: Tankers

Main water source for drinking: Water truck

No. functioning boreholes: 12 Non-functioning: 6

Complaints about drinking water quality: Yes

Main problem with water: No complaints

Type of toilet: Latrines No. garbage disposal points: 5

Main garbage disposal method: Compost Is solid waste a problem? Yes

## Shelter / NFIs

Main shelter type: Temporary shelter (Rakooba)

Shelter materials available in nature: Bamboo, Grass

Shelter mat. available from local market: Bamboo

Three most needed NFIs:

Emergency shelter kits, Mosquito nets, Adult Clothing

## Food

Groups struggling most with food access: Returnees, Host community

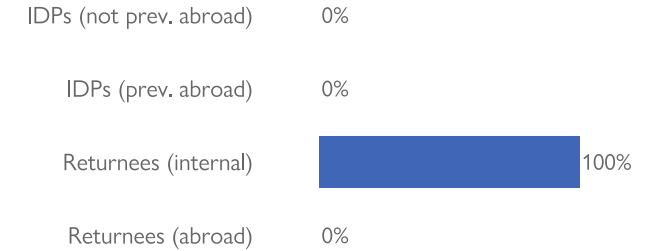
Main source of food: Cash assistance

Reason for lack of market access: NA

# Morsak



Location SSID: ssid\_SS0101\_0026  
 Postcode: SS010108  
 Accessibility: Accessible by car  
 Community Leader: Yes  
 Registration: Yes, paper-based  
 Who is being registered: Returnees only



**No. IDPs: 0**

**Households: 0**

Reason for displacement: NA

Origin of largest IDP group:

NA, NA

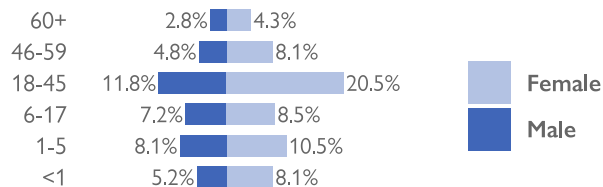
Origin of 2<sup>nd</sup> largest IDP group:

NA, NA

**No. returnees: 811**

**Households: 140**

Reason for displacement: Conflict



## Mobility (IDPs)

Date of arrival of first IDP group: NA

Date of arrival of last IDP group: NA

Have the IDPs been displaced previously? No

Three main reasons preventing the majority of IDPs from returning:

Lack of food, House damaged/destroyed, Lack of safety

## Mobility (returnees)

Date of return of first returnee group: 2017-07-18

Date of return of last returnee group: 2019-07-20

Are there people displaced from this village / neighbourhood who have not returned yet? Yes

## Special needs

No. pregnant women: 0

No. breastfeeding mothers: 0

Total number of individuals with special needs: 172

Special needs include pregnant and breastfeeding women, separated, orphaned and unaccompanied children, persons with mental or physical disabilities, persons with chronic diseases or serious medical conditions and old people without caregivers.

## Protection

Main security provider in the village / neighbourhood: NA

## Health

Most common concern: Malaria

Main provider: NA

## Education

Type of facility: Formal Primary Education

Availability of learning supplies: No

Availability of teachers: Yes





Distance from main water source

**<20 min walking**

Water fit for human drinking

**Yes**

People feel safe collecting water

**Yes**



Conditions of most latrines

**Unknown  
Not reported**

Evidence of open defecation

**Yes**

Hygiene promotion campaign

**No**



Separate male / female latrines

**Unknown  
Not reported**

Toilets / bathrooms lock from inside

**Unknown  
Not reported**

Lighting around all toilets / bathrooms

**Unknown  
Not reported**



Security provided at location

**No**

Conflict-related incidents

**Unknown  
Not reported**

Areas avoided by women / girls

**No**



% collapsed or in danger of shelters\*

**Unknown  
Not reported**

Average occupants

**Unknown  
Not reported**

Market access (NFIs)

**Yes**



Access to food

**Yes offsite**

Frequency of food assistance

**Once a month**

Market access (food)

**No**



Access to health facility

**No**

Distance from health facility

**Unknown  
Not reported**

Exclusion from health services

**Unknown  
Not reported**



Access to primary education

**Yes**

Distance to nearest education facility

**3-5 km**

% children attending primary education

**25-50%**

\*The share of collapsed and in danger of collapse shelters in the figure above refers to IDP/returnee shelters only.

## WASH

Connections to functioning pipelines: No

Main water purification method: Boiling

Main water source for cooking / washing: Water truck

Main water source for drinking: Hand Pumps

No. functioning boreholes: 2 Non-functioning: 0

Complaints about drinking water quality: Yes

Main problem with water: Odor/smell

Type of toilet: Open defecation No. garbage disposal points: 0

Main garbage disposal method: Garbage pit Is solid waste a problem? No

## Shelter / NFIs

Main shelter type: Tukul

Shelter materials available in nature: Bamboo, Rope, Grass

Shelter mat. available from local market: Bamboo, Rope, Grass

Three most needed NFIs:

Kitchen sets, Mosquito nets

## Food

Groups struggling most with food access: Returnees, Host community

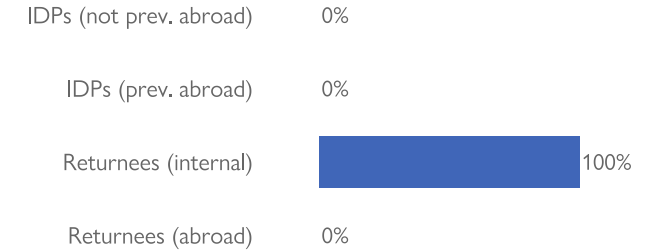
Main source of food: Food assistance

Reason for lack of market access: Distance

# Nyariva



Location SSID: ssid\_SS0101\_0028  
 Postcode: SS010108  
 Accessibility: Accessible by car  
 Community Leader: Yes  
 Registration: Yes, paper-based  
 Who is being registered: Returnees only



**No. IDPs: 0**

**Households: 0**

Reason for displacement: NA

Origin of largest IDP group:

NA, NA

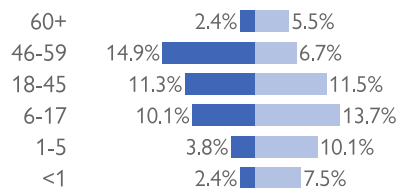
Origin of 2<sup>nd</sup> largest IDP group:

NA, NA

**No. returnees: 416**

**Households: 83**

Reason for displacement: Conflict



## Mobility (IDPs)

Date of arrival of first IDP group: NA

Date of arrival of last IDP group: NA

Have the IDPs been displaced previously? No

Three main reasons preventing the majority of IDPs from returning:

Accessibility, Lack of food, Lack of safety

## Mobility (returnees)

Date of return of first returnee group: 2017-07-18

Date of return of last returnee group: 2018-05-30

Are there people displaced from this village / neighbourhood who have not returned yet? Yes

## Special needs

No. pregnant women: 0

No. breastfeeding mothers: 0

Total number of individuals with special needs: 132

Special needs include pregnant and breastfeeding women, separated, orphaned and unaccompanied children, persons with mental or physical disabilities, persons with chronic diseases or serious medical conditions and old people without caregivers.

## Protection

Main security provider in the village / neighbourhood: Community Leaders

## Health

Most common concern: Malaria

Main provider: NA

## Education

Type of facility: Formal Primary Education

Availability of learning supplies: No

Availability of teachers: No



Distance from main water source

**>20 min walking**

Water fit for human drinking

**Yes**

People feel safe collecting water

**Yes**



% collapsed or in danger of shelters\*

**Unknown  
Not reported**

Average occupants

**Unknown  
Not reported**

Market access (NFIs)

**Yes**



Conditions of most latrines

**Good / Hygienic**

Evidence of open defecation

**Yes**

Hygiene promotion campaign

**No**



Access to food

**Yes offsite**

Frequency of food assistance

**Unknown  
Not reported**

Market access (food)

**No**



Separate male / female latrines

**Yes**

Toilets / bathrooms lock from inside

**Yes**

Lighting around all toilets / bathrooms

**Yes**



Access to health facility

**No**

Distance from health facility

**Unknown  
Not reported**

Exclusion from health services

**Unknown  
Not reported**



Security provided at location

**Yes**

Conflict-related incidents

**No**

Areas avoided by women / girls

**No**



Access to primary education

**Yes**

Distance to nearest education facility

**3-5 km**

% children attending primary education

**<25%**

\*The share of collapsed and in danger of collapse shelters in the figure above refers to IDP/returnee shelters only.

## WASH

Connections to functioning pipelines:	No
Main water purification method:	None
Main water source for cooking / washing:	Protected well
Main water source for drinking:	Unprotected well
No. functioning boreholes:	8
No. non-functioning boreholes:	3
Complaints about drinking water quality:	Yes
Main problem with water:	Odor/smell
Type of toilet:	Latrines
No. garbage disposal points:	6
Main garbage disposal method:	Burning
Is solid waste a problem?	Yes

## Shelter / NFIs

Main shelter type:	Temporary shelter (Rakooba)
Shelter materials available in nature:	Bamboo, Rope, Grass
Shelter mat. available from local market:	Bamboo, Rope, Grass
Three most needed NFIs:	Emergency shelter kits, Bedding sets, Mosquito nets

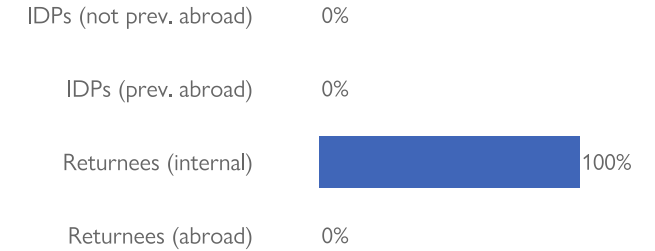
## Food

Groups struggling most with food access:	Returnees, Host community
Main source of food:	Host Community Donation
Reason for lack of market access:	Due to Conflict

# Tombri



Location SSID: ssid\_SS0101\_0036  
 Postcode: SS010108  
 Accessibility: Accessible by other means of transport  
 Community Leader: Yes  
 Registration: Yes, paper-based  
 Who is being registered: Returnees only



No. IDPs: 0

Households: 0

Reason for displacement: NA

Origin of largest IDP group:

NA, NA

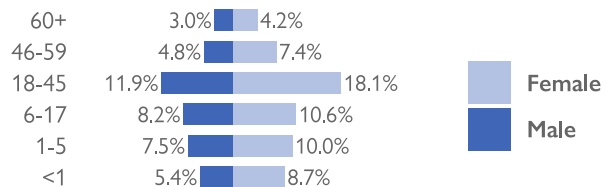
Origin of 2<sup>nd</sup> largest IDP group:

NA, NA

No. returnees: 789

Households: 157

Reason for displacement: NA



## Mobility (IDPs)

Date of arrival of first IDP group: NA

Date of arrival of last IDP group: NA

Have the IDPs been displaced previously? No

Three main reasons preventing the majority of IDPs from returning:

Accessibility, Lack of food, Lack of safety

## Mobility (returnees)

Date of return of first returnee group: 2017-06-12

Date of return of last returnee group: 2019-09-24

Are there people displaced from this village / neighbourhood who have not returned yet? Yes

## Special needs

No. pregnant women: 0

No. breastfeeding mothers: 0

Total number of individuals with special needs: 219

Special needs include pregnant and breastfeeding women, separated, orphaned and unaccompanied children, persons with mental or physical disabilities, persons with chronic diseases or serious medical conditions and old people without caregivers.

## Protection

Main security provider in the village / neighbourhood: Police militia

## Health

Most common concern: Diarrhea

Main provider: NA

## Education

Type of facility: Formal Primary Education

Availability of learning supplies: Yes

Availability of teachers: Yes



Distance from main water source

**<20 min walking**

Water fit for human drinking

**Yes**

People feel safe collecting water

**Yes**



Conditions of most latrines

**Good / Hygienic**

Evidence of open defecation

**Yes**

Hygiene promotion campaign

**No**



Separate male / female latrines

**Yes**

Toilets / bathrooms lock from inside

**No**

Lighting around all toilets / bathrooms

**Yes**



Security provided at location

**Yes**

Conflict-related incidents

**No**

Areas avoided by women / girls

**No**



% collapsed or in danger of shelters\*

**Unknown  
Not reported**

Average occupants

**Unknown  
Not reported**

Market access (NFIs)

**Yes**



Access to food

**Yes offsite**

Frequency of food assistance

**Once a month**

Market access (food)

**Yes**



Access to health facility

**Unknown  
Not reported**

Distance from health facility

**Unknown  
Not reported**

Exclusion from health services

**Unknown  
Not reported**



Access to primary education

**Yes**

Distance to nearest education facility

**1-2 km**

% children attending primary education

**>75%**

\*The share of collapsed and in danger of collapse shelters in the figure above refers to IDP/returnee shelters only.

## WASH

Connections to functioning pipelines: No

Main water purification method: None

Main water source for cooking / washing: Surface water

Main water source for drinking: Water truck

No. functioning boreholes: 3

Non-functioning: NA

Complaints about drinking water quality: Yes

Main problem with water: Odor/smell

Type of toilet: Latrines

No. garbage disposal points: 6

Main garbage disposal method: Compost

Is solid waste a problem? Unknown

## Shelter / NFIs

Main shelter type: Tukul

Shelter materials available in nature: Bamboo, Grass

Shelter mat. available from local market: Bamboo, Grass

Three most needed NFIs:

Kitchen sets, Bedding sets, Mosquito nets

## Food

Groups struggling most with food access: Returnees, Host community

Main source of food: Food assistance

Reason for lack of market access: NA

# Worduk



Location SSID: ssid\_SS0101\_0040  
 Postcode: SS010108  
 Accessibility: Accessible by car  
 Community Leader: Yes  
 Registration: Yes, paper-based  
 Who is being registered: Returnees only

IDPs (not prev. abroad)	0%
IDPs (prev. abroad)	0%
Returnees (internal)	100%
Returnees (abroad)	0%

## No. IDPs: 0

Households: 0

Reason for displacement: NA

Origin of largest IDP group:

NA, NA

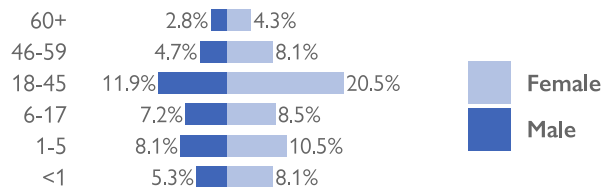
Origin of 2<sup>nd</sup> largest IDP group:

NA, NA

## No. returnees: 679

Households: 152

Reason for displacement: Conflict



### Mobility (IDPs)

Date of arrival of first IDP group: 2017-07-15

Date of arrival of last IDP group: 2019-05-22

Have the IDPs been displaced previously? No

Three main reasons preventing the majority of IDPs from returning:

Lack of food, House damaged/destroyed, Lack of safety

### Mobility (returnees)

Date of return of first returnee group: NA

Date of return of last returnee group: NA

Are there people displaced from this village / neighbourhood who have not returned yet? Yes

### Special needs

No. pregnant women: 0

No. breastfeeding mothers: 0

Total number of individuals with special needs: 227

Special needs include pregnant and breastfeeding women, separated, orphaned and unaccompanied children, persons with mental or physical disabilities, persons with chronic diseases or serious medical conditions and old people without caregivers.

### Protection

Main security provider in the village / neighbourhood: Community Leaders

### Health

Most common concern: Malaria

Main provider: NA

### Education

Type of facility: Formal Primary Education

Availability of learning supplies: Yes

Availability of teachers: Yes



Distance from main water source

**<20 min walking**

Water fit for human drinking

**Yes**

People feel safe collecting water

**Yes**



Conditions of most latrines

**Unknown  
Not reported**

Evidence of open defecation

**Yes**

Hygiene promotion campaign

**No**



Separate male / female latrines

**Unknown  
Not reported**

Toilets / bathrooms lock from inside

**Unknown  
Not reported**

Lighting around all toilets / bathrooms

**Unknown  
Not reported**



Security provided at location

**Yes**

Conflict-related incidents

**No**

Areas avoided by women / girls

**Yes**



% collapsed or in danger of shelters\*

**Unknown  
Not reported**

Average occupants

**Unknown  
Not reported**

Market access (NFIs)

**No**



Access to food

**Yes offsite**

Frequency of food assistance

**Once a month**

Market access (food)

**No**



Access to health facility

**No**

Distance from health facility

**Unknown  
Not reported**

Exclusion from health services

**Unknown  
Not reported**



Access to primary education

**Yes**

Distance to nearest education facility

**1-2 km**

% children attending primary education

**51-75%**

\*The share of collapsed and in danger of collapse shelters in the figure above refers to IDP/returnee shelters only.

## WASH

Connections to functioning pipelines: No

Main water purification method: Filtering

Main water source for cooking / washing: Hand Pumps

Main water source for drinking: Hand Pumps

No. functioning boreholes: 4

Non-functioning: 1

Complaints about drinking water quality: Yes

Main problem with water: Odor/smell

Type of toilet: Open defecation

No. garbage disposal points: 0

Main garbage disposal method: Burning

Is solid waste a problem? No

## Shelter / NFIs

Main shelter type: Tukul

Shelter materials available in nature: Bamboo, Rope, Grass

Shelter mat. available from local market: Poles, Bamboo

Three most needed NFIs:

Emergency shelter kits, Kitchen sets, Mosquito nets

## Food

Groups struggling most with food access: Returnees

Main source of food: Food assistance

Reason for lack of market access: Distance

# Aru Junction



Location SSID: ssid\_SS0101\_0001

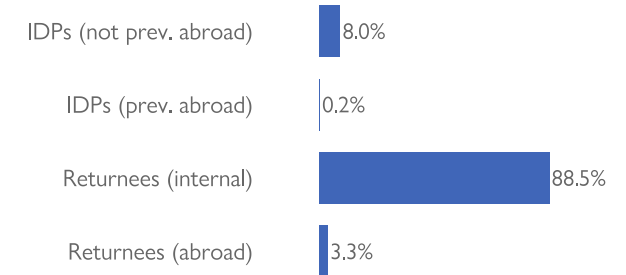
Postcode: SS010109

Accessibility: Accessible by car

Community Leader: Yes

Registration: No

Who is being registered: NA



## No. IDPs: 478

Households: 62

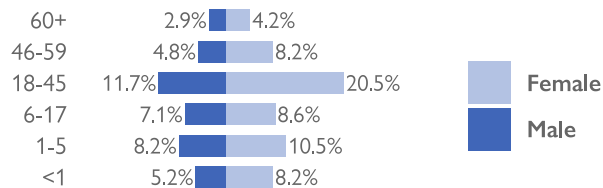
Reason for displacement: Conflict

Origin of largest IDP group:

Central Equatoria, Juba

Origin of 2<sup>nd</sup> largest IDP group:

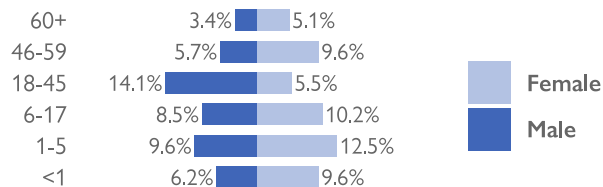
Central Equatoria, Juba



## No. returnees: 5304

Households: 858

Reason for displacement: Conflict



### Mobility (IDPs)

Date of arrival of first IDP group: 2016-07-19

Date of arrival of last IDP group: 2019-01-06

Have the IDPs been displaced previously? Yes

Three main reasons preventing the majority of IDPs from returning:

Accessibility, Lack of food, Lack of safety

### Mobility (returnees)

Date of return of first returnee group: 2017-01-16

Date of return of last returnee group: 2019-01-10

Are there people displaced from this village / neighbourhood who have not returned yet? Yes

### Special needs

No. pregnant women: 8

No. breastfeeding mothers: 10

Total number of individuals with special needs: 274

Special needs include pregnant and breastfeeding women, separated, orphaned and unaccompanied children, persons with mental or physical disabilities, persons with chronic diseases or serious medical conditions and old people without caregivers.

### Protection

Main security provider in the village / neighbourhood: Military

### Health

Most common concern: Malaria

Main provider: Government

### Education

Type of facility: Formal Primary Education

Availability of learning supplies: No

Availability of teachers: Yes





Distance from main water source

**>20 min walking**

Water fit for human drinking

**Yes**

People feel safe collecting water

**No**



% collapsed or in danger of shelters\*

**0-10%**

Average occupants

**1-4**

Market access (NFIs)

**Yes**



Conditions of most latrines

**Unknown  
Not reported**

Evidence of open defecation

**Yes**

Hygiene promotion campaign

**Yes**



Access to food

**Yes offsite**

Frequency of food assistance

**Unknown  
Not reported**

Market access (food)

**Yes**



Separate male / female latrines

**Unknown  
Not reported**

Toilets / bathrooms lock from inside

**Unknown  
Not reported**

Lighting around all toilets / bathrooms

**Unknown  
Not reported**



Access to health facility

**Yes**

Distance from health facility

**On-site (>3 km)**

Exclusion from health services

**None**



Security provided at location

**Yes**

Conflict-related incidents

**Yes**

Areas avoided by women / girls

**Yes**



Access to primary education

**Yes**

Distance to nearest education facility

**<1 km**

% children attending primary education

**25-50%**

\*The share of collapsed and in danger of collapse shelters in the figure above refers to IDP/returnee shelters only.

## WASH

Connections to functioning pipelines: No

Main water purification method: Boiling

Main water source for cooking / washing: Hand Pumps

Main water source for drinking: Hand Pumps

No. functioning boreholes: 4

Non-functioning: 3

Complaints about drinking water quality: No

Main problem with water: NA

Type of toilet: Open defecation

No. garbage disposal points: 0

Main garbage disposal method: Burning

Is solid waste a problem? Yes

## Shelter / NFIs

Main shelter type: Temporary shelter (Rakooba)

Shelter materials available in nature: Poles, Bamboo, Rope, Grass

Shelter mat. available from local market: Poles, Bamboo, Rope, Grass

Three most needed NFIs:

Kitchen sets, Bedding sets, Mosquito nets

## Food

Groups struggling most with food access: IDPs, Returnees, Host community

Main source of food: Cultivation/Sale of livestock

Reason for lack of market access: NA

# Lokiliri Center



Location SSID: ssid\_SS0101\_0018

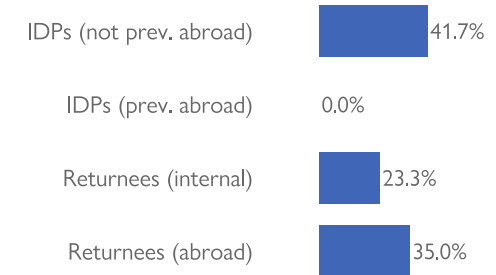
Postcode: SS010109

Accessibility: Accessible by car

Community Leader: Yes

Registration: No

Who is being registered: NA



## No. IDPs: 1503

Households: 273

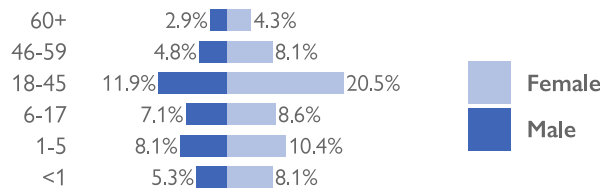
Reason for displacement: Conflict

Origin of largest IDP group:

Eastern Equatoria, Magwi

Origin of 2<sup>nd</sup> largest IDP group:

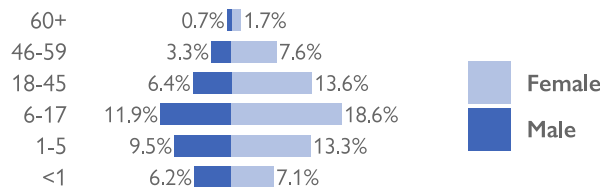
NA, NA



## No. returnees: 2100

Households: 350

Reason for displacement: Conflict



### Mobility (IDPs)

Date of arrival of first IDP group: 2016-09-20

Date of arrival of last IDP group: 2017-01-12

Have the IDPs been displaced previously? No

Three main reasons preventing the majority of IDPs from returning:

Lack of food, House damaged/destroyed, Lack of safety

### Mobility (returnees)

Date of return of first returnee group: 2018-01-12

Date of return of last returnee group: 2019-01-20

Are there people displaced from this village / neighbourhood who have not returned yet? Yes

### Special needs

No. pregnant women: 30

No. breastfeeding mothers: 45

Total number of individuals with special needs: 235

Special needs include pregnant and breastfeeding women, separated, orphaned and unaccompanied children, persons with mental or physical disabilities, persons with chronic diseases or serious medical conditions and old people without caregivers.

### Protection

Main security provider in the village / neighbourhood: Local Authorities

### Health

Most common concern: Malaria

Main provider: Government

### Education

Type of facility: Formal Primary Education

Availability of learning supplies: Unknown

Availability of teachers: No



Distance from main water source

**>20 min walking**

Water fit for human drinking

**Yes**

People feel safe collecting water

**No**



% collapsed or in danger of shelters\*

**Unknown  
Not reported**

Average occupants

**Unknown  
Not reported**

Market access (NFIs)

**Yes**



Conditions of most latrines

**Unknown  
Not reported**

Evidence of open defecation

**Yes**

Hygiene promotion campaign

**Yes**



Access to food

**Yes onsite**

Frequency of food assistance

**Unknown  
Not reported**

Market access (food)

**Yes**



Separate male / female latrines

**Unknown  
Not reported**

Toilets / bathrooms lock from inside

**Unknown  
Not reported**

Lighting around all toilets / bathrooms

**Unknown  
Not reported**



Access to health facility

**Yes**

Distance from health facility

**On-site (<3 km)**

Exclusion from health services

**None**



Security provided at location

**Yes**

Conflict-related incidents

**No**

Areas avoided by women / girls

**Yes**



Access to primary education

**Yes**

Distance to nearest education facility

**Unknown  
Not reported**

% children attending primary education

**25-50%**

\*The share of collapsed and in danger of collapse shelters in the figure above refers to IDP/returnee shelters only.

## WASH

Connections to functioning pipelines: Yes

Main water purification method: Boiling

Main water source for cooking / washing: Ponds/canals

Main water source for drinking: Ponds/canals

No. functioning boreholes: 6

Non-functioning: 3

Complaints about drinking water quality: Yes

Main problem with water: Odor/smell

Type of toilet: Open defecation

No. garbage disposal points: 0

Main garbage disposal method: Unknown

Is solid waste a problem? Yes

## Shelter / NFIs

Main shelter type: Temporary shelter (Rakooba)

Shelter materials available in nature: Grass

Shelter mat. available from local market: Bamboo, Grass

Three most needed NFIs:

Kitchen sets, Bedding sets, Hygiene kits

## Food

Groups struggling most with food access: Host community

Main source of food: Bought with cash from market

Reason for lack of market access: NA

# Mangalla



Location SSID: ssid\_SS0101\_0021  
 Postcode: SS010110  
 Accessibility: Accessible by car  
 Community Leader: Yes  
 Registration: Yes, paper-based  
 Who is being registered: Returnees only

IDPs (not prev. abroad)	0%
IDPs (prev. abroad)	0%
Returnees (internal)	100%
Returnees (abroad)	0%

**No. IDPs: 0**

**Households: 0**

Reason for displacement: NA

Origin of largest IDP group:

NA, NA

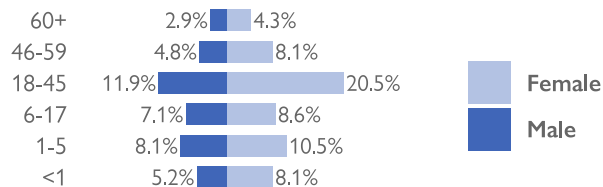
Origin of 2<sup>nd</sup> largest IDP group:

NA, NA

**No. returnees: 4340**

**Households: 724**

Reason for displacement: Conflict



## Mobility (IDPs)

Date of arrival of first IDP group: NA

Date of arrival of last IDP group: NA

Have the IDPs been displaced previously? No

Three main reasons preventing the majority of IDPs from returning:

Accessibility, Lack of food, House damaged/destroyed

## Mobility (returnees)

Date of return of first returnee group: 2016-01-02

Date of return of last returnee group: 2017-01-15

Are there people displaced from this village / neighbourhood who have not returned yet? Yes

## Special needs

No. pregnant women: 0

No. breastfeeding mothers: 0

Total number of individuals with special needs: 500

Special needs include pregnant and breastfeeding women, separated, orphaned and unaccompanied children, persons with mental or physical disabilities, persons with chronic diseases or serious medical conditions and old people without caregivers.

## Protection

Main security provider in the village / neighbourhood: Military

## Health

Most common concern: Malaria

Main provider: Government

## Education

Type of facility: Formal Primary Education

Availability of learning supplies: Yes

Availability of teachers: Yes



Distance from main water source

**>20 min walking**

Water fit for human drinking

**Yes**

People feel safe collecting water

**Yes**



% collapsed or in danger of shelters\*

**Unknown  
Not reported**

Average occupants

**Unknown  
Not reported**

Market access (NFIs)

**No**



Conditions of most latrines

**Unknown  
Not reported**

Evidence of open defecation

**Yes**

Hygiene promotion campaign

**Yes**



Access to food

**Yes offsite**

Frequency of food assistance

**Irregular**

Market access (food)

**Yes**



Separate male / female latrines

**Unknown  
Not reported**

Toilets / bathrooms lock from inside

**No**

Lighting around all toilets / bathrooms

**No**



Access to health facility

**Yes**

Distance from health facility

**On-site (<3 km)**

Exclusion from health services

**None**



Security provided at location

**Yes**

Conflict-related incidents

**Unknown  
Not reported**

Areas avoided by women / girls

**Yes**



Access to primary education

**Yes**

Distance to nearest education facility

**<1 km**

% children attending primary education

**51-75%**

\*The share of collapsed and in danger of collapse shelters in the figure above refers to IDP/returnee shelters only.

## WASH

Connections to functioning pipelines:	No
Main water purification method:	Boiling
Main water source for cooking / washing:	Hand Pumps
Main water source for drinking:	Hand Pumps
No. functioning boreholes:	2
No. non-functioning boreholes:	4
Complaints about drinking water quality:	Yes
Main problem with water:	No complaints
Type of toilet:	Individual toilets
No. garbage disposal points:	0
Main garbage disposal method:	Burning
Is solid waste a problem?	No

## Shelter / NFIs

Main shelter type:	Tukul
Shelter materials available in nature:	Poles, Rope, Grass
Shelter mat. available from local market:	Poles, Rope, Grass
Three most needed NFIs:	Emergency shelter kits, Kitchen sets, Hygiene kits

## Food

Groups struggling most with food access:	Returnees
Main source of food:	Food assistance
Reason for lack of market access:	NA

# Muniki Block A, B, C



Location SSID: ssid\_SS0101\_0027

Postcode: SS010111

Accessibility: Accessible by car

Community Leader: Yes

Registration: No

Who is being registered: NA

IDPs (not prev. abroad) 0.0%

IDPs (prev. abroad) 0.0%

Returnees (internal) 77.1%

Returnees (abroad) 22.9%

No. IDPs: 0

Households: 0

Reason for displacement: NA

Origin of largest IDP group:

NA, NA

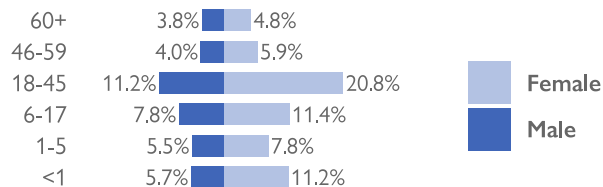
Origin of 2<sup>nd</sup> largest IDP group:

NA, NA

No. returnees: 10364

Households: 1793

Reason for displacement: Conflict



## Mobility (IDPs)

Date of arrival of first IDP group: NA

Date of arrival of last IDP group: NA

Have the IDPs been displaced previously? Unknown

Three main reasons preventing the majority of IDPs from returning:

Unknown

## Mobility (returnees)

Date of return of first returnee group: 2016-01-01

Date of return of last returnee group: 2019-04-01

Are there people displaced from this village / neighbourhood who have not returned yet? Yes

## Special needs

No. pregnant women: 0

No. breastfeeding mothers: 0

Total number of individuals with special needs: 443

Special needs include pregnant and breastfeeding women, separated, orphaned and unaccompanied children, persons with mental or physical disabilities, persons with chronic diseases or serious medical conditions and old people without caregivers.

## Protection

Main security provider in the village / neighbourhood: Police militia

## Health

Most common concern: Malaria

Main provider: Government

## Education

Type of facility: Formal Primary Education

Availability of learning supplies: Yes

Availability of teachers: Yes



Distance from main water source

**<20 min walking**

Water fit for human drinking

**Yes**

People feel safe collecting water

**Yes**



% collapsed or in danger of shelters\*

**Unknown  
Not reported**

Average occupants

**Unknown  
Not reported**

Market access (NFIs)

**Yes**



Conditions of most latrines

**Good / Hygienic**

Evidence of open defecation

**No**

Hygiene promotion campaign

**Yes**



Access to food

**Yes offsite**

Frequency of food assistance

**Unknown  
Not reported**

Market access (food)

**Yes**



Separate male / female latrines

**No**

Toilets / bathrooms lock from inside

**Yes**

Lighting around all toilets / bathrooms

**No**



Access to health facility

**Yes**

Distance from health facility

**Off-site (<3 km)**

Exclusion from health services

**None**



Security provided at location

**Yes**

Conflict-related incidents

**No**

Areas avoided by women / girls

**Yes**



Access to primary education

**Yes**

Distance to nearest education facility

**1-2 km**

% children attending primary education

**51-75%**

\*The share of collapsed and in danger of collapse shelters in the figure above refers to IDP/returnee shelters only.

## WASH

Connections to functioning pipelines: Yes

Main water purification method: Tablets

Main water source for cooking / washing: Water truck

Main water source for drinking: Water truck

No. functioning boreholes: 11

Non-functioning: 6

Complaints about drinking water quality: Yes

Main problem with water: Insufficient amount

Type of toilet: Latrines

No. garbage disposal points: 3

Main garbage disposal method: Compost

Is solid waste a problem? Yes

## Shelter / NFIs

Main shelter type: Tukul

Shelter materials available in nature: Poles, Rope, Grass

Shelter mat. available from local market: Poles, Rope, Grass

Three most needed NFIs:

Emergency shelter kits, Kitchen sets, Hygiene kits

## Food

Groups struggling most with food access: Returnees

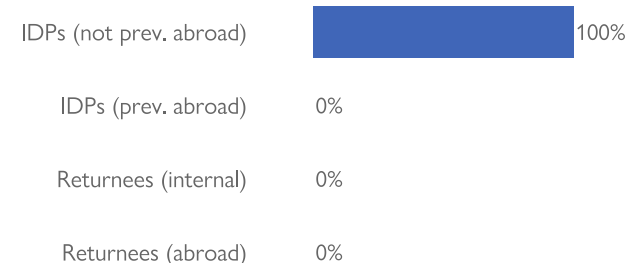
Main source of food: Bought with cash from market

Reason for lack of market access: NA

# Gurei



Location SSID: ssid\_SS0101\_0007  
 Postcode: SS010112  
 Accessibility: Accessible by car  
 Community Leader: Yes  
 Registration: Yes, paper-based  
 Who is being registered: IDPs only



**No. IDPs: 444**

**Households: 71**

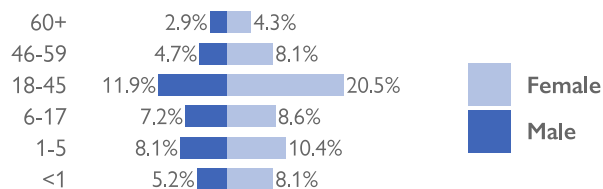
Reason for displacement: Conflict

Origin of largest IDP group:

Central Equatoria, Juba

Origin of 2<sup>nd</sup> largest IDP group:

Central Equatoria, Lainya



**No. returnees: 0**

**Households: 0**

Reason for displacement: NA

## Mobility (IDPs)

Date of arrival of first IDP group: 2013-12-22

Date of arrival of last IDP group: 2016-07-18

Have the IDPs been displaced previously? Yes

Three main reasons preventing the majority of IDPs from returning:

Lack of food, House damaged/destroyed, Lack of safety

## Mobility (returnees)

Date of return of first returnee group: NA

Date of return of last returnee group: NA

Are there people displaced from this village / neighbourhood who have not returned yet? No

## Special needs

No. pregnant women: 14

No. breastfeeding mothers: 55

Total number of individuals with special needs: 232

Special needs include pregnant and breastfeeding women, separated, orphaned and unaccompanied children, persons with mental or physical disabilities, persons with chronic diseases or serious medical conditions and old people without caregivers.

## Protection

Main security provider in the village / neighbourhood: Police militia

## Health

Most common concern: Malaria

Main provider: Government

## Education

Type of facility: Formal Primary Education

Availability of learning supplies: Yes

Availability of teachers: Yes





Distance from main water source

**<20 min walking**

Water fit for human drinking

**Yes**

People feel safe collecting water

**Yes**



Conditions of most latrines

**Not so good**

Evidence of open defecation

**Yes**

Hygiene promotion campaign

**Yes**



Separate male / female latrines

**No**

Toilets / bathrooms lock from inside

**Yes**

Lighting around all toilets / bathrooms

**No**



Security provided at location

**Yes**

Conflict-related incidents

**No**

Areas avoided by women / girls

**Yes**



% collapsed or in danger of shelters\*

**Unknown  
Not reported**

Average occupants

**Unknown  
Not reported**

Market access (NFIs)

**Yes**



Access to food

**Yes onsite**

Frequency of food assistance

**Once a month**

Market access (food)

**Yes**



Access to health facility

**Yes**

Distance from health facility

**On-site (<3 km)**

Exclusion from health services

**None**



Access to primary education

**Yes**

Distance to nearest education facility

**3-5 km**

% children attending primary education

**25-50%**

\*The share of collapsed and in danger of collapse shelters in the figure above refers to IDP/returnee shelters only.

## WASH

Connections to functioning pipelines: Yes

Main water purification method: Boiling

Main water source for cooking / washing: Tankers

Main water source for drinking: Water truck

No. functioning boreholes: 5

Non-functioning: 1

Complaints about drinking water quality: Yes

Main problem with water: Suspended Solids

Type of toilet: Latrines

No. garbage disposal points: 3

Main garbage disposal method: Unknown

Is solid waste a problem? Yes

## Shelter / NFIs

Main shelter type: Tukul

Shelter materials available in nature: Bamboo, Rope, Grass

Shelter mat. available from local market: Bamboo, Rope, Grass

Three most needed NFIs:

Emergency shelter kits, Hygiene kits, Mosquito nets

## Food

Groups struggling most with food access: IDPs

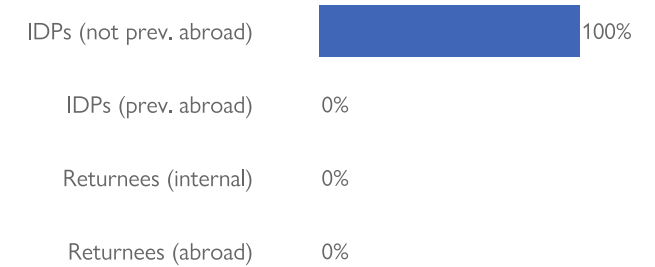
Main source of food: Food assistance

Reason for lack of market access: NA

# Hai Vetary Centre



Location SSID: ssid\_SS0101\_0008  
 Postcode: SS010112  
 Accessibility: Accessible by car  
 Community Leader: Yes  
 Registration: Yes, paper-based  
 Who is being registered: IDPs only



**No. IDPs: 3649**

**Households: 732**

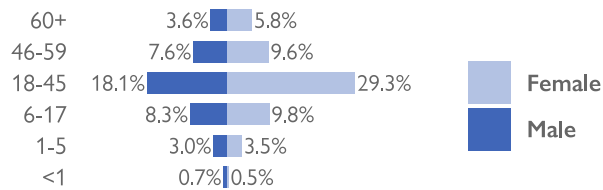
Reason for displacement: Conflict

Origin of largest IDP group:

Central Equatoria, Juba

Origin of 2<sup>nd</sup> largest IDP group:

NA, NA



**No. returnees: 0**

**Households: 0**

Reason for displacement: NA

## Mobility (IDPs)

Date of arrival of first IDP group: 2016-09-23

Date of arrival of last IDP group: 2018-02-14

Have the IDPs been displaced previously? Yes

Three main reasons preventing the majority of IDPs from returning:

Lack of food, House damaged/destroyed, Lack of safety

## Mobility (returnees)

Date of return of first returnee group: NA

Date of return of last returnee group: NA

Are there people displaced from this village / neighbourhood who have not returned yet? No

## Special needs

No. pregnant women: 123

No. breastfeeding mothers: 241

Total number of individuals with special needs: 1443

Special needs include pregnant and breastfeeding women, separated, orphaned and unaccompanied children, persons with mental or physical disabilities, persons with chronic diseases or serious medical conditions and old people without caregivers.

## Protection

Main security provider in the village / neighbourhood: Self Organized

## Health

Most common concern: Malaria

Main provider: Government

## Education

Type of facility: Formal Primary Education

Availability of learning supplies: Yes

Availability of teachers: Yes



Distance from main water source

**<20 min walking**

Water fit for human drinking

**Yes**

People feel safe collecting water

**Yes**



Conditions of most latrines

**Not so good**

Evidence of open defecation

**No**

Hygiene promotion campaign

**Yes**



Separate male / female latrines

**No**

Toilets / bathrooms lock from inside

**Yes**

Lighting around all toilets / bathrooms

**No**



Security provided at location

**Yes**

Conflict-related incidents

**No**

Areas avoided by women / girls

**No**



% collapsed or in danger of shelters\*

**Unknown  
Not reported**

Average occupants

**Unknown  
Not reported**

Market access (NFIs)

**Yes**



Access to food

**Yes onsite**

Frequency of food assistance

**Once a month**

Market access (food)

**Yes**



Access to health facility

**Yes**

Distance from health facility

**On-site (>3 km)**

Exclusion from health services

**None**



Access to primary education

**Yes**

Distance to nearest education facility

**3-5 km**

% children attending primary education

**25-50%**

\*The share of collapsed and in danger of collapse shelters in the figure above refers to IDP/returnee shelters only.

## WASH

Connections to functioning pipelines: Yes

Main water purification method: Boiling

Main water source for cooking / washing: Water truck

Main water source for drinking: Water truck

No. functioning boreholes: 4 Non-functioning: 2

Complaints about drinking water quality: Yes

Main problem with water: Insufficient amount

Type of toilet: Latrines No. garbage disposal points: 0

Main garbage disposal method: Unknown Is solid waste a problem? Yes

## Shelter / NFIs

Main shelter type: Tukul

Shelter materials available in nature: Bamboo, Rope, Grass

Shelter mat. available from local market: Bamboo, Rope, Grass

Three most needed NFIs:

Hygiene kits, Mosquito nets

## Food

Groups struggling most with food access: IDPs

Main source of food: Food assistance

Reason for lack of market access: NA

# Jebel Lado



Location SSID: ssid\_SS0101\_0010  
 Postcode: SS010112  
 Accessibility: Accessible by car  
 Community Leader: Yes  
 Registration: Yes, paper-based  
 Who is being registered: IDPs only

IDPs (not prev. abroad)	0%
IDPs (prev. abroad)	0%
Returnees (internal)	100%
Returnees (abroad)	0%

**No. IDPs: 0**

**Households: 0**

Reason for displacement: NA

Origin of largest IDP group:

NA, NA

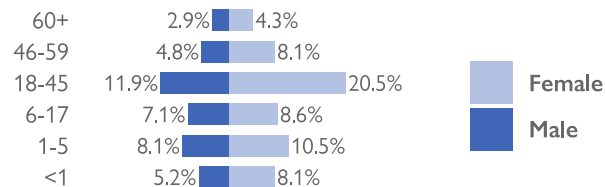
Origin of 2<sup>nd</sup> largest IDP group:

NA, NA

**No. returnees: 3671**

**Households: 735**

Reason for displacement: Conflict



## Mobility (IDPs)

Date of arrival of first IDP group: 2013-12-26

Date of arrival of last IDP group: 2016-09-13

Have the IDPs been displaced previously? Yes

Three main reasons preventing the majority of IDPs from returning:

Lack of food, House damaged/destroyed, Lack of safety

## Mobility (returnees)

Date of return of first returnee group: NA

Date of return of last returnee group: NA

Are there people displaced from this village / neighbourhood who have not returned yet? No

## Special needs

No. pregnant women: 0

No. breastfeeding mothers: 0

Total number of individuals with special needs: 963

Special needs include pregnant and breastfeeding women, separated, orphaned and unaccompanied children, persons with mental or physical disabilities, persons with chronic diseases or serious medical conditions and old people without caregivers.

## Protection

Main security provider in the village / neighbourhood: Police militia

## Health

Most common concern: Malaria

Main provider: Government

## Education

Type of facility: Formal Primary Education

Availability of learning supplies: Yes

Availability of teachers: Yes



Distance from main water source

**<20 min walking**

Water fit for human drinking

**Yes**

People feel safe collecting water

**Yes**



Conditions of most latrines

**Not so good**

Evidence of open defecation

**Yes**

Hygiene promotion campaign

**Yes**



Separate male / female latrines

**No**

Toilets / bathrooms lock from inside

**Yes**

Lighting around all toilets / bathrooms

**No**



Security provided at location

**Yes**

Conflict-related incidents

**No**

Areas avoided by women / girls

**No**



% collapsed or in danger of shelters\*

**Unknown  
Not reported**

Average occupants

**Unknown  
Not reported**

Market access (NFIs)

**Yes**



Access to food

**Yes onsite**

Frequency of food assistance

**Once a month**

Market access (food)

**Yes**



Access to health facility

**Yes**

Distance from health facility

**On-site (<3 km)**

Exclusion from health services

**None**



Access to primary education

**Yes**

Distance to nearest education facility

**3-5 km**

% children attending primary education

**25-50%**

\*The share of collapsed and in danger of collapse shelters in the figure above refers to IDP/returnee shelters only.

## WASH

Connections to functioning pipelines: Yes

Main water purification method: Boiling

Main water source for cooking / washing: Water truck

Main water source for drinking: Water truck

No. functioning boreholes: 4 Non-functioning: 2

Complaints about drinking water quality: Yes

Main problem with water: Insufficient amount

Type of toilet: Latrines No. garbage disposal points: 4

Main garbage disposal method: Unknown Is solid waste a problem? Yes

## Shelter / NFIs

Main shelter type: Tukul

Shelter materials available in nature: Poles, Bamboo, Grass

Shelter mat. available from local market: Poles, Bamboo, Grass

Three most needed NFIs:

Hygiene kits, Mosquito nets

## Food

Groups struggling most with food access: Returnees

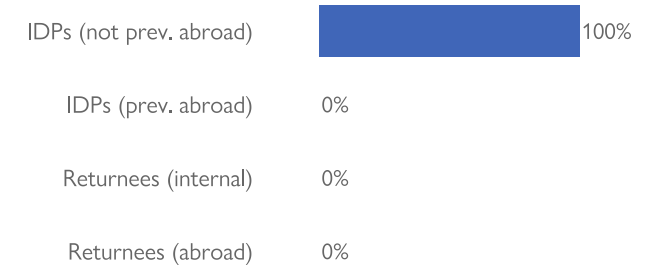
Main source of food: Food assistance

Reason for lack of market access: NA

# Lemon Gaba



Location SSID: ssid\_SS0101\_0015  
 Postcode: SS010112  
 Accessibility: Accessible by car  
 Community Leader: Yes  
 Registration: Yes, paper-based  
 Who is being registered: IDPs only



**No. IDPs: 6845**

**Households: 1243**

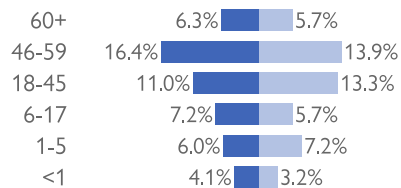
Reason for displacement: Conflict

Origin of largest IDP group:

Central Equatoria, Juba

Origin of 2<sup>nd</sup> largest IDP group:

NA, NA



Female  
Male

**No. returnees: 0**

**Households: 0**

Reason for displacement: NA

## Mobility (IDPs)

Date of arrival of first IDP group: 2013-12-15

Date of arrival of last IDP group: 2016-09-08

Have the IDPs been displaced previously? Yes

Three main reasons preventing the majority of IDPs from returning:

Lack of food, Lack of safety

## Mobility (returnees)

Date of return of first returnee group: NA

Date of return of last returnee group: NA

Are there people displaced from this village / neighbourhood who have not returned yet? Unknown

## Special needs

No. pregnant women: 7

No. breastfeeding mothers: 20

Total number of individuals with special needs: 222

Special needs include pregnant and breastfeeding women, separated, orphaned and unaccompanied children, persons with mental or physical disabilities, persons with chronic diseases or serious medical conditions and old people without caregivers.

## Protection

Main security provider in the village / neighbourhood: Self Organized

## Health

Most common concern: Malaria

Main provider: Government

## Education

Type of facility: Formal Primary Education

Availability of learning supplies: Yes

Availability of teachers: Yes



Distance from main water source

**<20 min walking**

Water fit for human drinking

**Yes**

People feel safe collecting water

**Yes**



Conditions of most latrines

**Not so good**

Evidence of open defecation

**Yes**

Hygiene promotion campaign

**Yes**



Separate male / female latrines

**No**

Toilets / bathrooms lock from inside

**Yes**

Lighting around all toilets / bathrooms

**No**



Security provided at location

**Yes**

Conflict-related incidents

**No**

Areas avoided by women / girls

**No**



% collapsed or in danger of shelters\*

**Unknown  
Not reported**

Average occupants

**Unknown  
Not reported**

Market access (NFIs)

**Yes**



Access to food

**Yes onsite**

Frequency of food assistance

**Once a month**

Market access (food)

**Yes**



Access to health facility

**Yes**

Distance from health facility

**On-site (<3 km)**

Exclusion from health services

**None**



Access to primary education

**Yes**

Distance to nearest education facility

**3-5 km**

% children attending primary education

**25-50%**

\*The share of collapsed and in danger of collapse shelters in the figure above refers to IDP/returnee shelters only.

## WASH

Connections to functioning pipelines: Yes

Main water purification method: Boiling

Main water source for cooking / washing: Water truck

Main water source for drinking: Water truck

No. functioning boreholes: 5

Non-functioning: 2

Complaints about drinking water quality: Yes

Main problem with water: Insufficient amount

Type of toilet: Latrines

No. garbage disposal points: 2

Main garbage disposal method: Compost

Is solid waste a problem? Yes

## Shelter / NFIs

Main shelter type: Tukul

Shelter materials available in nature: Bamboo, Rope, Grass

Shelter mat. available from local market: Bamboo, Rope, Grass

Three most needed NFIs:

Mosquito nets

## Food

Groups struggling most with food access: IDPs

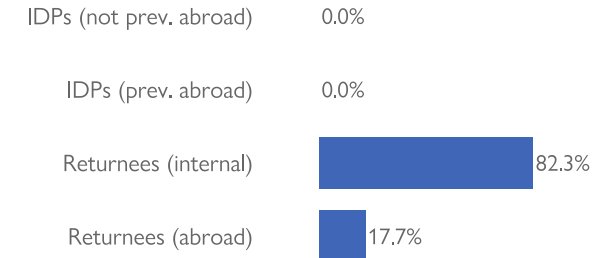
Main source of food: Food assistance

Reason for lack of market access: NA

# Luri Joppa



Location SSID: ssid\_SS0101\_0019  
 Postcode: SS010112  
 Accessibility: Accessible by car  
 Community Leader: Yes  
 Registration: Yes, paper-based  
 Who is being registered: Returnees only



**No. IDPs: 0**

**Households: 0**

Reason for displacement: NA

Origin of largest IDP group:

NA, NA

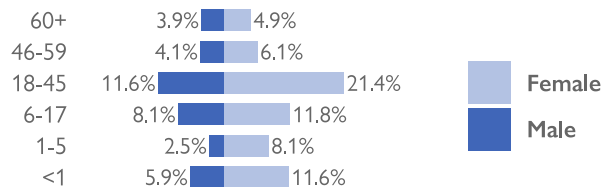
Origin of 2<sup>nd</sup> largest IDP group:

NA, NA

**No. returnees: 1576**

**Households: 340**

Reason for displacement: Conflict



## Mobility (IDPs)

Date of arrival of first IDP group: 2013-05-22

Date of arrival of last IDP group: 2016-09-13

Have the IDPs been displaced previously? Yes

Three main reasons preventing the majority of IDPs from returning:

House damaged/destroyed, Lack of safety

## Mobility (returnees)

Date of return of first returnee group: NA

Date of return of last returnee group: NA

Are there people displaced from this village / neighbourhood who have not returned yet? Unknown

## Special needs

No. pregnant women: 0

No. breastfeeding mothers: 0

Total number of individuals with special needs: 565

Special needs include pregnant and breastfeeding women, separated, orphaned and unaccompanied children, persons with mental or physical disabilities, persons with chronic diseases or serious medical conditions and old people without caregivers.

## Protection

Main security provider in the village / neighbourhood: Police militia

## Health

Most common concern: Malaria

Main provider: Government

## Education

Type of facility: Formal Primary Education

Availability of learning supplies: Yes

Availability of teachers: No





Distance from main water source

**<20 min walking**

Water fit for human drinking

**Yes**

People feel safe collecting water

**Yes**



Conditions of most latrines

**Not so good**

Evidence of open defecation

**No**

Hygiene promotion campaign

**Yes**



Separate male / female latrines

**No**

Toilets / bathrooms lock from inside

**Yes**

Lighting around all toilets / bathrooms

**No**



Security provided at location

**Yes**

Conflict-related incidents

**No**

Areas avoided by women / girls

**No**



% collapsed or in danger of shelters\*

**Unknown  
Not reported**

Average occupants

**Unknown  
Not reported**

Market access (NFIs)

**Yes**



Access to food

**Yes offsite**

Frequency of food assistance

**Once a month**

Market access (food)

**Yes**



Access to health facility

**Yes**

Distance from health facility

**On-site (>3 km)**

Exclusion from health services

**Returnees**



Access to primary education

**Yes**

Distance to nearest education facility

**3-5 km**

% children attending primary education

**25-50%**

\*The share of collapsed and in danger of collapse shelters in the figure above refers to IDP/returnee shelters only.

## WASH

Connections to functioning pipelines: Yes

Main water purification method: Boiling

Main water source for cooking / washing: Water truck

Main water source for drinking: Water truck

No. functioning boreholes: 4 Non-functioning: 2

Complaints about drinking water quality: Yes

Main problem with water: Insufficient amount

Type of toilet: Latrines No. garbage disposal points: 2

Main garbage disposal method: No waste disposal Is solid waste a problem? Unknown

## Shelter / NFIs

Main shelter type: Tukul

Shelter materials available in nature: Bamboo, Rope, Grass

Shelter mat. available from local market: Bamboo, Rope, Grass

Three most needed NFIs:

Emergency shelter kits, Mosquito nets

## Food

Groups struggling most with food access: IDPs

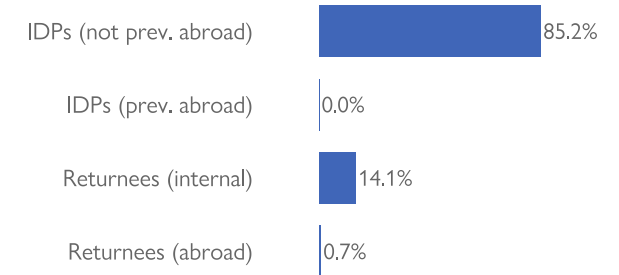
Main source of food: Food assistance

Reason for lack of market access: NA

# Rokon Center



Location SSID: ssid\_SS0101\_0033  
 Postcode: SS010114  
 Accessibility: Accessible by car  
 Community Leader: Yes  
 Registration: Yes, paper-based  
 Who is being registered: IDPs only



## No. IDPs: 5082

Households: 1342

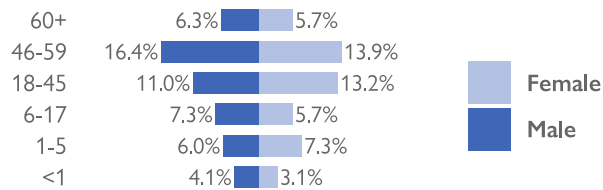
Reason for displacement: Conflict

Origin of largest IDP group:

Central Equatoria, Juba

Origin of 2<sup>nd</sup> largest IDP group:

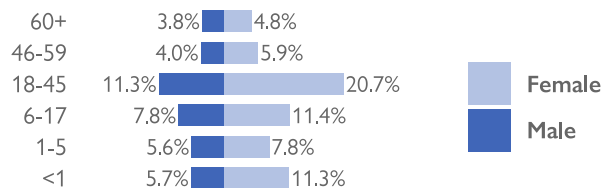
Central Equatoria, Juba



## No. returnees: 879

Households: 150

Reason for displacement: Communal Clashes



### Mobility (IDPs)

Date of arrival of first IDP group: 2014-02-25

Date of arrival of last IDP group: 2016-08-13

Have the IDPs been displaced previously? Yes

Three main reasons preventing the majority of IDPs from returning:

Lack of food, House damaged/destroyed, Lack of safety

### Mobility (returnees)

Date of return of first returnee group: NA

Date of return of last returnee group: NA

Are there people displaced from this village / neighbourhood who have not returned yet? Unknown

### Special needs

No. pregnant women: 15

No. breastfeeding mothers: 11

Total number of individuals with special needs: 92

Special needs include pregnant and breastfeeding women, separated, orphaned and unaccompanied children, persons with mental or physical disabilities, persons with chronic diseases or serious medical conditions and old people without caregivers.

### Protection

Main security provider in the village / neighbourhood: Police militia

### Health

Most common concern: Malaria

Main provider: Government

### Education

Type of facility: Formal Primary Education

Availability of learning supplies: Yes

Availability of teachers: Yes



Distance from main water source

**>20 min walking**

Water fit for human drinking

**Yes**

People feel safe collecting water

**Yes**



Conditions of most latrines

**Unknown  
Not reported**

Evidence of open defecation

**No**

Hygiene promotion campaign

**Yes**



Separate male / female latrines

**Unknown  
Not reported**

Toilets / bathrooms lock from inside

**Yes**

Lighting around all toilets / bathrooms

**No**



Security provided at location

**Yes**

Conflict-related incidents

**No**

Areas avoided by women / girls

**Yes**



% collapsed or in danger of shelters\*

**Unknown  
Not reported**

Average occupants

**Unknown  
Not reported**

Market access (NFIs)

**Yes**



Access to food

**Yes onsite**

Frequency of food assistance

**Once a week**

Market access (food)

**Yes**



Access to health facility

**Yes**

Distance from health facility

**Off-site (<3 km)**

Exclusion from health services

**Returns**



Access to primary education

**Yes**

Distance to nearest education facility

**1-2 km**

% children attending primary education

**25-50%**

\*The share of collapsed and in danger of collapse shelters in the figure above refers to IDP/returnee shelters only.

## WASH

Connections to functioning pipelines: Yes

Main water purification method: Filtering

Main water source for cooking / washing: Tankers

Main water source for drinking: Lake/river

No. functioning boreholes: 2

Non-functioning: 1

Complaints about drinking water quality: Yes

Main problem with water: Odor/smell

Type of toilet: Individual toilets

No. garbage disposal points: 0

Main garbage disposal method: No waste disposal

Is solid waste a problem? No

## Shelter / NFIs

Main shelter type: Tukul

Shelter materials available in nature: Grass

Shelter mat. available from local market: Rope, Grass

Three most needed NFIs:

Emergency shelter kits, Hygiene kits, Mosquito nets

## Food

Groups struggling most with food access: IDPs

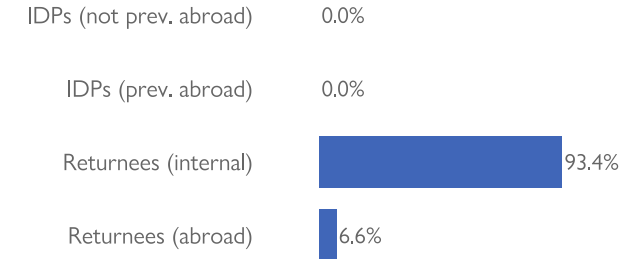
Main source of food: Food assistance

Reason for lack of market access: NA

# Katigiri



Location SSID: ssid\_SS0101\_0011  
 Postcode: SS010116  
 Accessibility: Accessible by other means of transport  
 Community Leader: Yes  
 Registration: Yes, paper-based  
 Who is being registered: Returnees only



**No. IDPs: 0**

**Households: 0**

Reason for displacement: NA

Origin of largest IDP group:

NA, NA

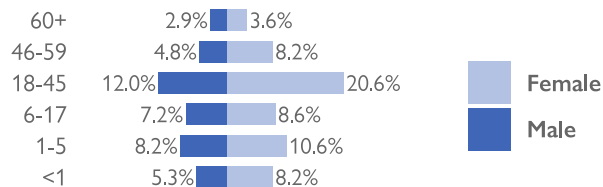
Origin of 2<sup>nd</sup> largest IDP group:

NA, NA

**No. returnees: 6549**

**Households: 1089**

Reason for displacement: Conflict



## Mobility (IDPs)

Date of arrival of first IDP group: 2013-02-13

Date of arrival of last IDP group: 2016-04-15

Have the IDPs been displaced previously? No

Three main reasons preventing the majority of IDPs from returning:

Lack of food, House damaged/destroyed, Lack of safety

## Mobility (returnees)

Date of return of first returnee group: 2019-08-18

Date of return of last returnee group: 2019-08-19

Are there people displaced from this village / neighbourhood who have not returned yet? Yes

## Special needs

No. pregnant women: 0

No. breastfeeding mothers: 0

Total number of individuals with special needs: 124

Special needs include pregnant and breastfeeding women, separated, orphaned and unaccompanied children, persons with mental or physical disabilities, persons with chronic diseases or serious medical conditions and old people without caregivers.

## Protection

Main security provider in the village / neighbourhood: Military

## Health

Most common concern: Malaria

Main provider: NGO/INGO

## Education

Type of facility: Temporary Learning Spaces

Availability of learning supplies: Yes

Availability of teachers: Yes



Distance from main water source

**<20 min walking**

Water fit for human drinking

**Yes**

People feel safe collecting water

**Yes**



% collapsed or in danger of shelters\*

**Unknown  
Not reported**

Average occupants

**Unknown  
Not reported**

Market access (NFIs)

**Yes**



Conditions of most latrines

**Unknown  
Not reported**

Evidence of open defecation

**Yes**

Hygiene promotion campaign

**Yes**



Access to food

**Yes onsite**

Frequency of food assistance

**Unknown  
Not reported**

Market access (food)

**Yes**



Separate male / female latrines

**Unknown  
Not reported**

Toilets / bathrooms lock from inside

**Unknown  
Not reported**

Lighting around all toilets / bathrooms

**Unknown  
Not reported**



Access to health facility

**Yes**

Distance from health facility

**On-site (>3 km)**

Exclusion from health services

**None**



Security provided at location

**Yes**

Conflict-related incidents

**No**

Areas avoided by women / girls

**Yes**



Access to primary education

**Yes**

Distance to nearest education facility

**3-5 km**

% children attending primary education

**25-50%**

\*The share of collapsed and in danger of collapse shelters in the figure above refers to IDP/returnee shelters only.

## WASH

Connections to functioning pipelines: No

Main water purification method: Boiling

Main water source for cooking / washing: Hand Pumps

Main water source for drinking: Hand Pumps

No. functioning boreholes: 4

Non-functioning: 2

Complaints about drinking water quality: Yes

Main problem with water: Long queue

Type of toilet: Open defecation

No. garbage disposal points: 0

Main garbage disposal method: Burning

Is solid waste a problem? No

## Shelter / NFIs

Main shelter type: Tukul

Shelter materials available in nature: Poles, Bamboo, Rope

Shelter mat. available from local market: Poles, Bamboo, Rope

Three most needed NFIs:

Emergency shelter kits, Kitchen sets, Bedding sets

## Food

Groups struggling most with food access: Returnees, Host community

Main source of food: Bought with cash from market

Reason for lack of market access: NA

# Mankaru



Location SSID: ssid\_SS0101\_0024  
 Postcode: SS010116  
 Accessibility: Accessible by other means of transport  
 Community Leader: Yes  
 Registration: Yes, paper-based  
 Who is being registered: Returnees only

IDPs (not prev. abroad)	0%
IDPs (prev. abroad)	0%
Returnees (internal)	100%
Returnees (abroad)	0%

**No. IDPs: 0**

**Households: 0**

Reason for displacement: NA

Origin of largest IDP group:

NA, NA

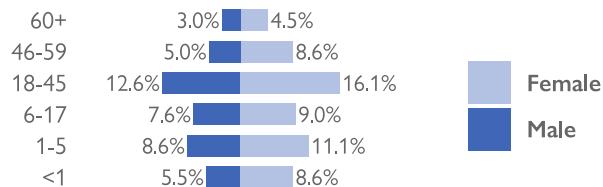
Origin of 2<sup>nd</sup> largest IDP group:

NA, NA

**No. returnees: 912**

**Households: 191**

Reason for displacement: Conflict



## Mobility (IDPs)

Date of arrival of first IDP group: 2013-04-22

Date of arrival of last IDP group: 2019-07-17

Have the IDPs been displaced previously? No

Three main reasons preventing the majority of IDPs from returning:

Lack of food, House damaged/destroyed, No livelihood

## Mobility (returnees)

Date of return of first returnee group: 2019-08-19

Date of return of last returnee group: 2019-08-19

Are there people displaced from this village / neighbourhood who have not returned yet? Yes

## Special needs

No. pregnant women: 0

No. breastfeeding mothers: 0

Total number of individuals with special needs: 413

Special needs include pregnant and breastfeeding women, separated, orphaned and unaccompanied children, persons with mental or physical disabilities, persons with chronic diseases or serious medical conditions and old people without caregivers.

## Protection

Main security provider in the village / neighbourhood: Military

## Health

Most common concern: Malaria

Main provider: NGO/INGO

## Education

Type of facility: NA

Availability of learning supplies: NA

Availability of teachers: NA



Distance from main water source

**<20 min walking**

Water fit for human drinking

**Unknown  
Not reported**

People feel safe collecting water

**Yes**



Conditions of most latrines

**Unknown  
Not reported**

Evidence of open defecation

**Yes**

Hygiene promotion campaign

**Yes**



Separate male / female latrines

**Unknown  
Not reported**

Toilets / bathrooms lock from inside

**Unknown  
Not reported**

Lighting around all toilets / bathrooms

**Unknown  
Not reported**



Security provided at location

**Yes**

Conflict-related incidents

**No**

Areas avoided by women / girls

**Yes**



% collapsed or in danger of shelters\*

**Unknown  
Not reported**

Average occupants

**Unknown  
Not reported**

Market access (NFIs)

**No**



Access to food

**Yes onsite**

Frequency of food assistance

**Unknown  
Not reported**

Market access (food)

**Yes**



Access to health facility

**Yes**

Distance from health facility

**On-site (>3 km)**

Exclusion from health services

**None**



Access to primary education

**No**

Distance to nearest education facility

**Unknown  
Not reported**

% children attending primary education

**Unknown  
Not reported**

\*The share of collapsed and in danger of collapse shelters in the figure above refers to IDP/returnee shelters only.

## WASH

Connections to functioning pipelines: No

Main water purification method: Filtering

Main water source for cooking / washing: Lake/river

Main water source for drinking: Lake/river

No. functioning boreholes: 0

Non-functioning: 0

Complaints about drinking water quality: Yes

Main problem with water: Taste

Type of toilet: Open defecation

No. garbage disposal points: 0

Main garbage disposal method: Burning

Is solid waste a problem? No

## Shelter / NFIs

Main shelter type: Tukul

Shelter materials available in nature: Poles, Rope, Grass

Shelter mat. available from local market: Poles, Rope, Grass

Three most needed NFIs:

Emergency shelter kits, Kitchen sets, Bedding sets

## Food

Groups struggling most with food access: Returnees, Host community

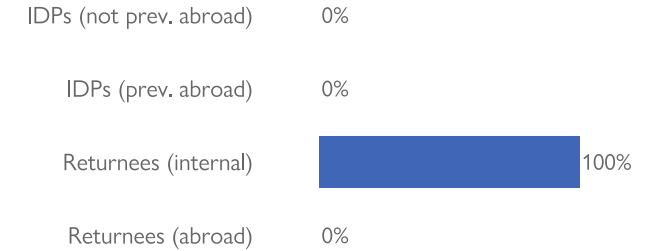
Main source of food: Cultivation/Sale of livestock

Reason for lack of market access: NA

# Moje



Location SSID: ssid\_SS0101\_0025  
 Postcode: SS010116  
 Accessibility: Accessible by car  
 Community Leader: Yes  
 Registration: Yes, paper-based  
 Who is being registered: Returnees only



**No. IDPs: 0**

**Households: 0**

Reason for displacement: NA

Origin of largest IDP group:

NA, NA

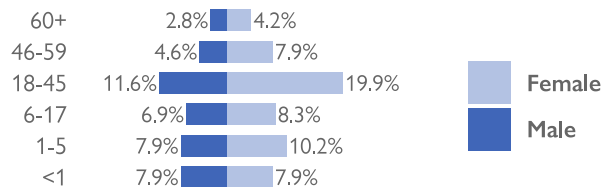
Origin of 2<sup>nd</sup> largest IDP group:

NA, NA

**No. returnees: 1271**

**Households: 159**

Reason for displacement: Conflict



## Mobility (IDPs)

Date of arrival of first IDP group: 2019-08-19

Date of arrival of last IDP group: 2019-08-19

Have the IDPs been displaced previously? No

Three main reasons preventing the majority of IDPs from returning:

Lack of food, House damaged/destroyed, Lack of safety

## Mobility (returnees)

Date of return of first returnee group: 2017-07-18

Date of return of last returnee group: 2018-09-12

Are there people displaced from this village / neighbourhood who have not returned yet? Yes

## Special needs

No. pregnant women: 0

No. breastfeeding mothers: 0

Total number of individuals with special needs: 176

Special needs include pregnant and breastfeeding women, separated, orphaned and unaccompanied children, persons with mental or physical disabilities, persons with chronic diseases or serious medical conditions and old people without caregivers.

## Protection

Main security provider in the village / neighbourhood: Military

## Health

Most common concern: Malaria

Main provider: NGO/INGO

## Education

Type of facility: Formal Primary Education

Availability of learning supplies: Yes

Availability of teachers: Yes





Distance from main water source

**<20 min walking**

Water fit for human drinking

**Yes**

People feel safe collecting water

**Yes**



% collapsed or in danger of shelters\*

**>75%**

Average occupants

**5-6**

Market access (NFIs)

**Yes**



Conditions of most latrines

**Unknown  
Not reported**

Evidence of open defecation

**Yes**

Hygiene promotion campaign

**Yes**



Access to food

**Yes onsite**

Frequency of food assistance

**Unknown  
Not reported**

Market access (food)

**Yes**



Separate male / female latrines

**Unknown  
Not reported**

Toilets / bathrooms lock from inside

**Unknown  
Not reported**

Lighting around all toilets / bathrooms

**Unknown  
Not reported**



Access to health facility

**Yes**

Distance from health facility

**On-site (>3 km)**

Exclusion from health services

**None**



Security provided at location

**Yes**

Conflict-related incidents

**No**

Areas avoided by women / girls

**Yes**



Access to primary education

**Yes**

Distance to nearest education facility

**1-2 km**

% children attending primary education

**25-50%**

\*The share of collapsed and in danger of collapse shelters in the figure above refers to IDP/returnee shelters only.

## WASH

Connections to functioning pipelines: No

Main water purification method: Tablets

Main water source for cooking / washing: Hand Pumps

Main water source for drinking: Hand Pumps

No. functioning boreholes: 6

Non-functioning: 2

Complaints about drinking water quality: Yes

Main problem with water: Long queue

Type of toilet: Open defecation

No. garbage disposal points: 0

Main garbage disposal method: Burning

Is solid waste a problem? No

## Shelter / NFIs

Main shelter type: Temporary shelter (Rakooba)

Shelter materials available in nature: Poles, Rope, Grass

Shelter mat. available from local market: Poles, Rope, Grass

Three most needed NFIs:

Emergency shelter kits, Kitchen sets, Bedding sets

## Food

Groups struggling most with food access: Returnees, Host community

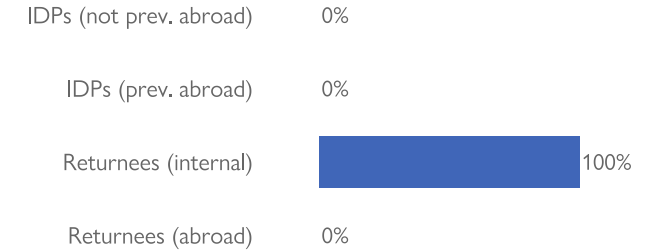
Main source of food: Bought with cash from market

Reason for lack of market access: NA

# Wonduruba



Location SSID: ssid\_SS0101\_0039  
 Postcode: SS010116  
 Accessibility: Accessible by car  
 Community Leader: Yes  
 Registration: Yes, paper-based  
 Who is being registered: Returnees only



**No. IDPs: 0**

**Households: 0**

Reason for displacement: NA

Origin of largest IDP group:

NA, NA

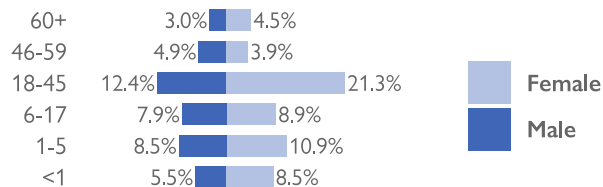
Origin of 2<sup>nd</sup> largest IDP group:

NA, NA

**No. returnees: 874**

**Households: 160**

Reason for displacement: Conflict



## Mobility (IDPs)

Date of arrival of first IDP group: 2014-02-14

Date of arrival of last IDP group: 2019-08-19

Have the IDPs been displaced previously? Yes

Three main reasons preventing the majority of IDPs from returning:

Lack of food, House damaged/destroyed, Lack of safety

## Mobility (returnees)

Date of return of first returnee group: NA

Date of return of last returnee group: NA

Are there people displaced from this village / neighbourhood who have not returned yet? No

## Special needs

No. pregnant women: 0

No. breastfeeding mothers: 0

Total number of individuals with special needs: 55

Special needs include pregnant and breastfeeding women, separated, orphaned and unaccompanied children, persons with mental or physical disabilities, persons with chronic diseases or serious medical conditions and old people without caregivers.

## Protection

Main security provider in the village / neighbourhood: Military

## Health

Most common concern: Malaria

Main provider: NGO/INGO

## Education

Type of facility: Formal Primary Education

Availability of learning supplies: Yes

Availability of teachers: Yes



Distance from main water source

**<20 min walking**

Water fit for human drinking

**Yes**

People feel safe collecting water

**Yes**



% collapsed or in danger of shelters\*

**Unknown  
Not reported**

Average occupants

**Unknown  
Not reported**

Market access (NFIs)

**Yes**



Conditions of most latrines

**Unknown  
Not reported**

Evidence of open defecation

**Yes**

Hygiene promotion campaign

**Yes**



Access to food

**Yes onsite**

Frequency of food assistance

**Unknown  
Not reported**

Market access (food)

**Yes**



Separate male / female latrines

**Unknown  
Not reported**

Toilets / bathrooms lock from inside

**Unknown  
Not reported**

Lighting around all toilets / bathrooms

**Unknown  
Not reported**



Access to health facility

**Yes**

Distance from health facility

**On-site (>3 km)**

Exclusion from health services

**None**



Security provided at location

**Yes**

Conflict-related incidents

**No**

Areas avoided by women / girls

**Yes**



Access to primary education

**Yes**

Distance to nearest education facility

**1-2 km**

% children attending primary education

**<25%**

\*The share of collapsed and in danger of collapse shelters in the figure above refers to IDP/returnee shelters only.

## WASH

Connections to functioning pipelines: Yes

Main water purification method: Tablets

Main water source for cooking / washing: Hand Pumps

Main water source for drinking: Hand Pumps

No. functioning boreholes: 2 Non-functioning: 1

Complaints about drinking water quality: Yes

Main problem with water: Insufficient amount

Type of toilet: Open defecation No. garbage disposal points: 0

Main garbage disposal method: Burning Is solid waste a problem? No

## Shelter / NFIs

Main shelter type: Temporary shelter (Rakooba)

Shelter materials available in nature: Poles, Rope, Grass

Shelter mat. available from local market: Poles, Rope, Grass

Three most needed NFIs:

Emergency shelter kits, Kitchen sets, Bedding sets

## Food

Groups struggling most with food access: Returnees, Host community

Main source of food: Bought with cash from market

Reason for lack of market access: NA

# Leikor Boma



Location SSID: ssid\_SS0102\_0015  
 Postcode: SS010201  
 Accessibility: Accessible by car  
 Community Leader: Yes  
 Registration: Yes, paper-based  
 Who is being registered: Returnees only

IDPs (not prev. abroad)	0%
IDPs (prev. abroad)	0%
Returnees (internal)	0%
Returnees (abroad)	100%

**No. IDPs: 0**

**Households: 0**

Reason for displacement: NA

Origin of largest IDP group:

NA, NA

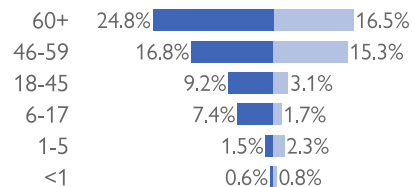
Origin of 2<sup>nd</sup> largest IDP group:

NA, NA

**No. returnees: 653**

**Households: 122**

Reason for displacement: Conflict



## Mobility (IDPs)

Date of arrival of first IDP group: NA

Date of arrival of last IDP group: NA

Have the IDPs been displaced previously? No

Three main reasons preventing the majority of IDPs from returning:

Lack of food, House damaged/destroyed, Lack of safety

## Mobility (returnees)

Date of return of first returnee group: 2017-10-20

Date of return of last returnee group: 2019-05-30

Are there people displaced from this village / neighbourhood who have not returned yet? Yes

## Special needs

No. pregnant women: 0

No. breastfeeding mothers: 0

Total number of individuals with special needs: 460

Special needs include pregnant and breastfeeding women, separated, orphaned and unaccompanied children, persons with mental or physical disabilities, persons with chronic diseases or serious medical conditions and old people without caregivers.

## Protection

Main security provider in the village / neighbourhood: Local Authorities

## Health

Most common concern: Malaria

Main provider: NGO/INGO

## Education

Type of facility: NA

Availability of learning supplies: NA

Availability of teachers: NA



Distance from main water source

**>20 min walking**

Water fit for human drinking

**Yes**

People feel safe collecting water

**Yes**



% collapsed or in danger of shelters\*

**Unknown  
Not reported**

Average occupants

**Unknown  
Not reported**

Market access (NFIs)

**No**



Conditions of most latrines

**Not so good**

Evidence of open defecation

**No**

Hygiene promotion campaign

**Yes**



Access to food

**Yes offsite**

Frequency of food assistance

**Unknown  
Not reported**

Market access (food)

**Yes**



Separate male / female latrines

**Yes**

Toilets / bathrooms lock from inside

**No**

Lighting around all toilets / bathrooms

**No**



Access to health facility

**Yes**

Distance from health facility

**Mobile clinic / HEW**

Exclusion from health services

**None**



Security provided at location

**Yes**

Conflict-related incidents

**No**

Areas avoided by women / girls

**Yes**



Access to primary education

**No**

Distance to nearest education facility

**Unknown  
Not reported**

% children attending primary education

**Unknown  
Not reported**

\*The share of collapsed and in danger of collapse shelters in the figure above refers to IDP/returnee shelters only.

## WASH

Connections to functioning pipelines: No  
Main water purification method: Boiling  
Main water source for cooking / washing: Hand Pumps  
Main water source for drinking: Hand Pumps  
No. functioning boreholes: 4  
Complaints about drinking water quality: Yes  
Main problem with water: Too far  
Type of toilet: Latrines  
Main garbage disposal method: Garbage pit

Non-functioning: 13  
No. garbage disposal points: 0  
Is solid waste a problem? Yes

## Shelter / NFIs

Main shelter type: Tukul  
Shelter materials available in nature: Poles, Rope, Grass  
Shelter mat. available from local market: Poles, Rope  
Three most needed NFIs:  
Emergency shelter kits, Kitchen sets, Hygiene kits

## Food

Groups struggling most with food access: Returnees, Host community  
Main source of food: Cultivation/Sale of livestock  
Reason for lack of market access: NA

# Limi Boma



Location SSID: ssid\_SS0102\_0017

Postcode: SS010201

Accessibility: Accessible by car

Community Leader: Yes

Registration: No

Who is being registered: NA

IDPs (not prev. abroad)	0%
IDPs (prev. abroad)	0%
Returnees (internal)	0%
Returnees (abroad)	100%

No. IDPs: 0

Households: 0

Reason for displacement: NA

Origin of largest IDP group:

NA, NA

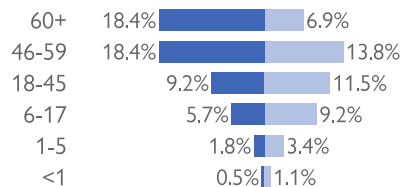
Origin of 2<sup>nd</sup> largest IDP group:

NA, NA

No. returnees: 435

Households: 87

Reason for displacement: Conflict



Female  
Male

## Mobility (IDPs)

Date of arrival of first IDP group: 2018-04-04

Date of arrival of last IDP group: 2019-08-12

Have the IDPs been displaced previously? No

Three main reasons preventing the majority of IDPs from returning:

House damaged/destroyed

## Mobility (returnees)

Date of return of first returnee group: NA

Date of return of last returnee group: NA

Are there people displaced from this village / neighbourhood who have not returned yet? No

## Special needs

No. pregnant women: 0

No. breastfeeding mothers: 0

Total number of individuals with special needs: 89

Special needs include pregnant and breastfeeding women, separated, orphaned and unaccompanied children, persons with mental or physical disabilities, persons with chronic diseases or serious medical conditions and old people without caregivers.

## Protection

Main security provider in the village / neighbourhood: Community Leaders

## Health

Most common concern: Malaria

Main provider: NA

## Education

Type of facility: NA

Availability of learning supplies: NA

Availability of teachers: NA



Distance from main water source

**>20 min walking**

Water fit for human drinking

**No**

People feel safe collecting water

**Yes**



% collapsed or in danger of shelters\*

**>75%**

Average occupants

**5-6**

Market access (NFIs)

**Yes**



Conditions of most latrines

**Not so good**

Evidence of open defecation

**Yes**

Hygiene promotion campaign

**Yes**



Access to food

**Yes offsite**

Frequency of food assistance

**Unknown  
Not reported**

Market access (food)

**Yes**



Separate male / female latrines

**No**

Toilets / bathrooms lock from inside

**No**

Lighting around all toilets / bathrooms

**No**



Access to health facility

**No**

Distance from health facility

**Unknown  
Not reported**

Exclusion from health services

**Unknown  
Not reported**



Security provided at location

**Yes**

Conflict-related incidents

**Yes**

Areas avoided by women / girls

**No**



Access to primary education

**No**

Distance to nearest education facility

**Unknown  
Not reported**

% children attending primary education

**Unknown  
Not reported**

\*The share of collapsed and in danger of collapse shelters in the figure above refers to IDP/returnee shelters only.

## WASH

Connections to functioning pipelines: No

Main water purification method: Boiling

Main water source for cooking / washing: Hand Pumps

Main water source for drinking: Hand Pumps

No. functioning boreholes: 4 Non-functioning: 10

Complaints about drinking water quality: Yes

Main problem with water: Odor/smell

Type of toilet: Latrines No. garbage disposal points: 0

Main garbage disposal method: No waste disposal Is solid waste a problem? Yes

## Shelter / NFIs

Main shelter type: Tukul

Shelter materials available in nature: Poles, Rope, Grass

Shelter mat. available from local market: Poles, Rope, Grass

Three most needed NFIs:

Emergency shelter kits, Kitchen sets, Hygiene kits

## Food

Groups struggling most with food access: Returnees

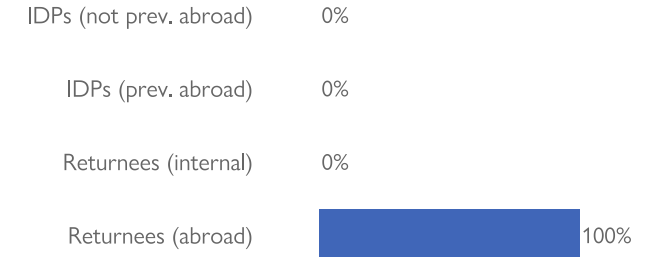
Main source of food: Cultivation/Sale of livestock

Reason for lack of market access: NA

# Litoba Boma



Location SSID: ssid\_SS0102\_0018  
 Postcode: SS010201  
 Accessibility: Accessible by car  
 Community Leader: Yes  
 Registration: Yes, paper-based  
 Who is being registered: Returnees only



**No. IDPs: 0**

**Households: 0**

Reason for displacement: NA

Origin of largest IDP group:

NA, NA

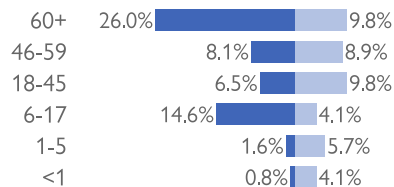
Origin of 2<sup>nd</sup> largest IDP group:

NA, NA

**No. returnees: 615**

**Households: 123**

Reason for displacement: Conflict



## Mobility (IDPs)

Date of arrival of first IDP group: NA

Date of arrival of last IDP group: NA

Have the IDPs been displaced previously? No

Three main reasons preventing the majority of IDPs from returning:

Lack of food, House damaged/destroyed, Lack of safety

## Mobility (returnees)

Date of return of first returnee group: 2018-04-01

Date of return of last returnee group: 2019-05-30

Are there people displaced from this village / neighbourhood who have not returned yet? Yes

## Special needs

No. pregnant women: 0

No. breastfeeding mothers: 0

Total number of individuals with special needs: 530

Special needs include pregnant and breastfeeding women, separated, orphaned and unaccompanied children, persons with mental or physical disabilities, persons with chronic diseases or serious medical conditions and old people without caregivers.

## Protection

Main security provider in the village / neighbourhood: Community Leaders

## Health

Most common concern: Diarrhea

Main provider: NGO/INGO

## Education

Type of facility: NA

Availability of learning supplies: NA

Availability of teachers: NA





Distance from main water source

**>20 min walking**

Water fit for human drinking

**No**

People feel safe collecting water

**Yes**



% collapsed or in danger of shelters\*

**Unknown  
Not reported**

Average occupants

**Unknown  
Not reported**

Market access (NFIs)

**No**



Conditions of most latrines

**Not so good**

Evidence of open defecation

**Yes**

Hygiene promotion campaign

**Yes**



Access to food

**No**

Frequency of food assistance

**Unknown  
Not reported**

Market access (food)

**No**



Separate male / female latrines

**No**

Toilets / bathrooms lock from inside

**No**

Lighting around all toilets / bathrooms

**No**



Access to health facility

**Yes**

Distance from health facility

**Mobile clinic / HEW**

Exclusion from health services

**None**



Security provided at location

**Yes**

Conflict-related incidents

**No**

Areas avoided by women / girls

**No**



Access to primary education

**No**

Distance to nearest education facility

**Unknown  
Not reported**

% children attending primary education

**Unknown  
Not reported**

\*The share of collapsed and in danger of collapse shelters in the figure above refers to IDP/returnee shelters only.

## WASH

Connections to functioning pipelines: No

Main water purification method: Boiling

Main water source for cooking / washing: Hand Pumps

Main water source for drinking: Hand Pumps

No. functioning boreholes: 5

Non-functioning: 14

Complaints about drinking water quality: Yes

Main problem with water: Odor/smell

Type of toilet: Latrines

No. garbage disposal points: 0

Main garbage disposal method: Burning

Is solid waste a problem? Yes

## Shelter / NFIs

Main shelter type: Tukul

Shelter materials available in nature: Poles, Rope, Grass

Shelter mat. available from local market: Poles, Rope, Grass

Three most needed NFIs:

Emergency shelter kits, Kitchen sets, Hygiene kits

## Food

Groups struggling most with food access: NA

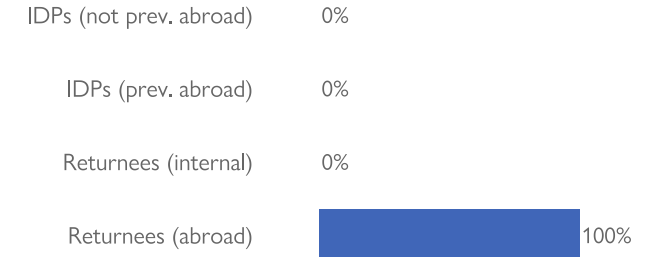
Main source of food: Cultivation/Sale of livestock

Reason for lack of market access: Due to Conflict

# Pomoju Boma



Location SSID: ssid\_SS0102\_0031  
 Postcode: SS010201  
 Accessibility: Accessible by car  
 Community Leader: Yes  
 Registration: Yes, paper-based  
 Who is being registered: Returnees only



No. IDPs: 0

Households: 0

Reason for displacement: NA

Origin of largest IDP group:

NA, NA

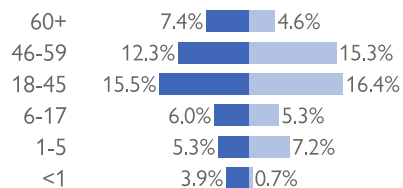
Origin of 2<sup>nd</sup> largest IDP group:

NA, NA

No. returnees: 432

Households: 79

Reason for displacement: Conflict



## Mobility (IDPs)

Date of arrival of first IDP group: NA

Date of arrival of last IDP group: NA

Have the IDPs been displaced previously? No

Three main reasons preventing the majority of IDPs from returning:

Lack of food, House damaged/destroyed, Lack of safety

## Mobility (returnees)

Date of return of first returnee group: 2018-04-04

Date of return of last returnee group: 2019-05-30

Are there people displaced from this village / neighbourhood who have not returned yet? Yes

## Special needs

No. pregnant women: 0

No. breastfeeding mothers: 0

Total number of individuals with special needs: 153

Special needs include pregnant and breastfeeding women, separated, orphaned and unaccompanied children, persons with mental or physical disabilities, persons with chronic diseases or serious medical conditions and old people without caregivers.

## Protection

Main security provider in the village / neighbourhood: Police militia

## Health

Most common concern: Malaria

Main provider: NA

## Education

Type of facility: NA

Availability of learning supplies: NA

Availability of teachers: NA



Distance from main water source

**>20 min walking**

Water fit for human drinking

**No**

People feel safe collecting water

**No**



Conditions of most latrines

**Not so good**

Evidence of open defecation

**Yes**

Hygiene promotion campaign

**Yes**



Separate male / female latrines

**No**

Toilets / bathrooms lock from inside

**No**

Lighting around all toilets / bathrooms

**No**



Security provided at location

**Yes**

Conflict-related incidents

**Yes**

Areas avoided by women / girls

**Yes**



% collapsed or in danger of shelters\*

**Unknown  
Not reported**

Average occupants

**Unknown  
Not reported**

Market access (NFIs)

**Yes**



Access to food

**Yes offsite**

Frequency of food assistance

**Unknown  
Not reported**

Market access (food)

**Yes**



Access to health facility

**No**

Distance from health facility

**Unknown  
Not reported**

Exclusion from health services

**Unknown  
Not reported**



Access to primary education

**No**

Distance to nearest education facility

**Unknown  
Not reported**

% children attending primary education

**Unknown  
Not reported**

\*The share of collapsed and in danger of collapse shelters in the figure above refers to IDP/returnee shelters only.

## WASH

Connections to functioning pipelines: No

Main water purification method: Boiling

Main water source for cooking / washing: Hand Pumps

Main water source for drinking: Hand Pumps

No. functioning boreholes: 5

Non-functioning: 8

Complaints about drinking water quality: Yes

Main problem with water: Odor/smell

Type of toilet: Latrines

No. garbage disposal points: NA

Main garbage disposal method: Compost

Is solid waste a problem? Yes

## Shelter / NFIs

Main shelter type: Tukul

Shelter materials available in nature: Poles, Bamboo, Rope, Grass

Shelter mat. available from local market: Poles, Bamboo, Rope, Grass

Three most needed NFIs:

Emergency shelter kits, Bedding sets, Hygiene kits

## Food

Groups struggling most with food access: Returnees, Host community

Main source of food: Cultivation/Sale of livestock

Reason for lack of market access: NA

# Saregoro Boma



Location SSID: ssid\_SS0102\_0033

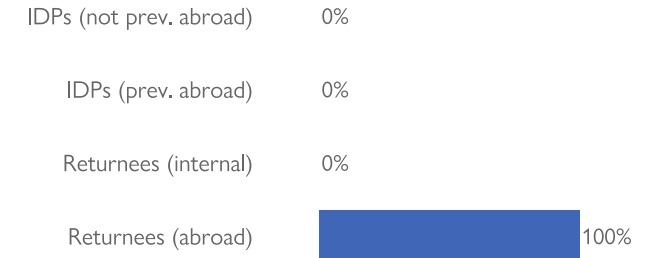
Postcode: SS010201

Accessibility: Accessible by car

Community Leader: Yes

Registration: No

Who is being registered: NA



No. IDPs: 0

Households: 0

Reason for displacement: NA

Origin of largest IDP group:

NA, NA

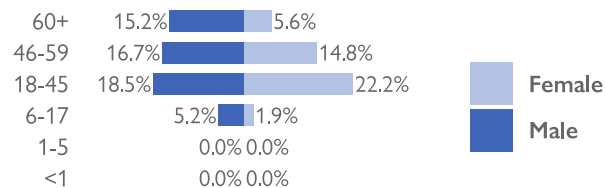
Origin of 2<sup>nd</sup> largest IDP group:

NA, NA

No. returnees: 270

Households: 54

Reason for displacement: Conflict



## Mobility (IDPs)

Date of arrival of first IDP group: NA

Date of arrival of last IDP group: NA

Have the IDPs been displaced previously? No

Three main reasons preventing the majority of IDPs from returning:

Lack of food, House damaged/destroyed, Lack of safety

## Mobility (returnees)

Date of return of first returnee group: 2018-04-04

Date of return of last returnee group: 2019-05-30

Are there people displaced from this village / neighbourhood who have not returned yet? Yes

## Special needs

No. pregnant women: 0

No. breastfeeding mothers: 0

Total number of individuals with special needs: 30

Special needs include pregnant and breastfeeding women, separated, orphaned and unaccompanied children, persons with mental or physical disabilities, persons with chronic diseases or serious medical conditions and old people without caregivers.

## Protection

Main security provider in the village / neighbourhood: Community Leaders

## Health

Most common concern: Malaria

Main provider: NA

## Education

Type of facility: NA

Availability of learning supplies: NA

Availability of teachers: NA



Distance from main water source

**>20 min walking**

Water fit for human drinking

**No**

People feel safe collecting water

**Yes**



% collapsed or in danger of shelters\*

**>75%**

Average occupants

**5-6**

Market access (NFIs)

**No**



Conditions of most latrines

**Not so good**

Evidence of open defecation

**Yes**

Hygiene promotion campaign

**Yes**



Access to food

**Yes offsite**

Frequency of food assistance

**Unknown  
Not reported**

Market access (food)

**Yes**



Separate male / female latrines

**No**

Toilets / bathrooms lock from inside

**No**

Lighting around all toilets / bathrooms

**No**



Access to health facility

**No**

Distance from health facility

**Unknown  
Not reported**

Exclusion from health services

**Unknown  
Not reported**



Security provided at location

**Yes**

Conflict-related incidents

**No**

Areas avoided by women / girls

**No**



Access to primary education

**No**

Distance to nearest education facility

**Unknown  
Not reported**

% children attending primary education

**Unknown  
Not reported**

\*The share of collapsed and in danger of collapse shelters in the figure above refers to IDP/returnee shelters only.

## WASH

Connections to functioning pipelines: No

Main water purification method: Boiling

Main water source for cooking / washing: Hand Pumps

Main water source for drinking: Hand Pumps

No. functioning boreholes: 4 Non-functioning: 5

Complaints about drinking water quality: Yes

Main problem with water: Odor/smell

Type of toilet: Latrines No. garbage disposal points: 0

Main garbage disposal method: Burning Is solid waste a problem? Yes

## Shelter / NFIs

Main shelter type: Tukul

Shelter materials available in nature: Poles, Rope, Grass

Shelter mat. available from local market: Poles, Rope, Grass

Three most needed NFIs:

Emergency shelter kits, Kitchen sets, Hygiene kits

## Food

Groups struggling most with food access: Returnees, Host community

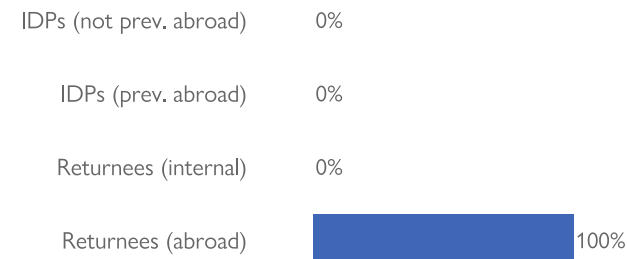
Main source of food: Cultivation/Sale of livestock

Reason for lack of market access: NA

# Kinyiba



Location SSID: ssid\_SS0102\_0013  
 Postcode: SS010202  
 Accessibility: Accessible by other means of transport  
 Community Leader: Yes  
 Registration: Yes, paper-based  
 Who is being registered: Returnees only



**No. IDPs: 0**

**Households: 0**

Reason for displacement: NA

Origin of largest IDP group:

NA, NA

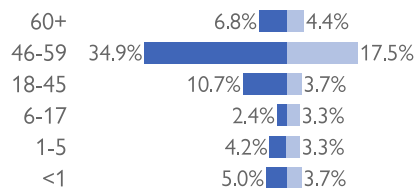
Origin of 2<sup>nd</sup> largest IDP group:

NA, NA

**No. returnees: 456**

**Households: 86**

Reason for displacement: Conflict



## Mobility (IDPs)

Date of arrival of first IDP group: NA

Date of arrival of last IDP group: NA

Have the IDPs been displaced previously? No

Three main reasons preventing the majority of IDPs from returning:

Lack of food, House damaged/destroyed, Lack of safety

## Mobility (returnees)

Date of return of first returnee group: 2018-04-04

Date of return of last returnee group: 2019-05-30

Are there people displaced from this village / neighbourhood who have not returned yet? Yes

## Special needs

No. pregnant women: 0

No. breastfeeding mothers: 0

Total number of individuals with special needs: 192

Special needs include pregnant and breastfeeding women, separated, orphaned and unaccompanied children, persons with mental or physical disabilities, persons with chronic diseases or serious medical conditions and old people without caregivers.

## Protection

Main security provider in the village / neighbourhood: Police militia

## Health

Most common concern: Malaria

Main provider: NGO/INGO

## Education

Type of facility: NA

Availability of learning supplies: NA

Availability of teachers: NA



Distance from main water source

**>20 min walking**

Water fit for human drinking

**Yes**

People feel safe collecting water

**No**



% collapsed or in danger of shelters\*

**Unknown  
Not reported**

Average occupants

**Unknown  
Not reported**

Market access (NFIs)

**Yes**



Conditions of most latrines

**Not so good**

Evidence of open defecation

**Yes**

Hygiene promotion campaign

**No**



Access to food

**Yes offsite**

Frequency of food assistance

**Unknown  
Not reported**

Market access (food)

**Yes**



Separate male / female latrines

**No**

Toilets / bathrooms lock from inside

**No**

Lighting around all toilets / bathrooms

**No**



Access to health facility

**Yes**

Distance from health facility

**Off-site (<3 km)**

Exclusion from health services

**None**



Security provided at location

**Yes**

Conflict-related incidents

**Yes**

Areas avoided by women / girls

**Yes**



Access to primary education

**No**

Distance to nearest education facility

**Unknown  
Not reported**

% children attending primary education

**Unknown  
Not reported**

\*The share of collapsed and in danger of collapse shelters in the figure above refers to IDP/returnee shelters only.

## WASH

Connections to functioning pipelines: No

Main water purification method: Boiling

Main water source for cooking / washing: Hand Pumps

Main water source for drinking: Hand Pumps

No. functioning boreholes: 9

Non-functioning: 5

Complaints about drinking water quality: Yes

Main problem with water: Odor/smell

Type of toilet: Latrines

No. garbage disposal points: 0

Main garbage disposal method: Burning

Is solid waste a problem? Yes

## Shelter / NFIs

Main shelter type: Tukul

Shelter materials available in nature: Poles, Bamboo, Rope, Grass

Shelter mat. available from local market: Poles, Bamboo, Rope, Grass

Three most needed NFIs:

Emergency shelter kits, Kitchen sets, Hygiene kits

## Food

Groups struggling most with food access: Returnees, Host community

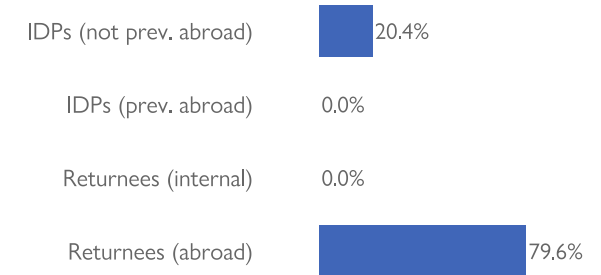
Main source of food: Cultivation/Sale of livestock

Reason for lack of market access: NA

# Merwa



Location SSID: ssid\_SS0102\_0029  
 Postcode: SS010202  
 Accessibility: Accessible by foot  
 Community Leader: Yes  
 Registration: Yes, paper-based  
 Who is being registered: IDPs and returnees



## No. IDPs: 1305

Households: 261

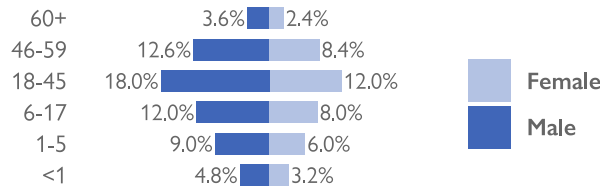
Reason for displacement: Conflict

Origin of largest IDP group:

Central Equatoria, Kajo-Keji

Origin of 2<sup>nd</sup> largest IDP group:

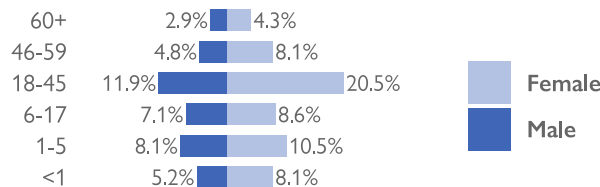
Central Equatoria, Kajo-Keji



## No. returnees: 5085

Households: 645

Reason for displacement: Conflict



### Mobility (IDPs)

Date of arrival of first IDP group: 2016-01-10

Date of arrival of last IDP group: 2017-02-28

Have the IDPs been displaced previously? Yes

Three main reasons preventing the majority of IDPs from returning:

Lack of food, House damaged/destroyed, Lack of safety

### Mobility (returnees)

Date of return of first returnee group: 2018-02-20

Date of return of last returnee group: 2019-04-18

Are there people displaced from this village / neighbourhood who have not returned yet? Yes

### Special needs

No. pregnant women: 48

No. breastfeeding mothers: 157

Total number of individuals with special needs: 420

Special needs include pregnant and breastfeeding women, separated, orphaned and unaccompanied children, persons with mental or physical disabilities, persons with chronic diseases or serious medical conditions and old people without caregivers.

### Protection

Main security provider in the village / neighbourhood: Self Organized

### Health

Most common concern: Malaria

Main provider: NGO/INGO

### Education

Type of facility: Temporary Learning Spaces

Availability of learning supplies: Yes

Availability of teachers: Yes





Distance from main water source

**<20 min walking**

Water fit for human drinking

**Unknown  
Not reported**

People feel safe collecting water

**Yes**



Conditions of most latrines

**Unknown  
Not reported**

Evidence of open defecation

**Yes**

Hygiene promotion campaign

**Yes**



Separate male / female latrines

**Unknown  
Not reported**

Toilets / bathrooms lock from inside

**Unknown  
Not reported**

Lighting around all toilets / bathrooms

**Unknown  
Not reported**



Security provided at location

**Yes**

Conflict-related incidents

**No**

Areas avoided by women / girls

**No**



% collapsed or in danger of shelters\*

**Unknown  
Not reported**

Average occupants

**Unknown  
Not reported**

Market access (NFIs)

**Yes**



Access to food

**Yes onsite**

Frequency of food assistance

**Unknown  
Not reported**

Market access (food)

**Yes**



Access to health facility

**Yes**

Distance from health facility

**Off-site (<3 km)**

Exclusion from health services

**None**



Access to primary education

**Yes**

Distance to nearest education facility

**3-5 km**

% children attending primary education

**<25%**

\*The share of collapsed and in danger of collapse shelters in the figure above refers to IDP/returnee shelters only.

## WASH

Connections to functioning pipelines: Yes  
Main water purification method: Tablets  
Main water source for cooking / washing: Lake/river  
Main water source for drinking: Hand Pumps  
No. functioning boreholes: 0  
Complaints about drinking water quality: Yes  
Main problem with water: Taste  
Type of toilet: Open defecation  
Main garbage disposal method: Garbage pit

Non-functioning: 0  
No. garbage disposal points: 0  
Is solid waste a problem? No

## Shelter / NFIs

Main shelter type: Tukul  
Shelter materials available in nature: Poles, Rope, Grass  
Shelter mat. available from local market: Poles, Rope, Grass  
Three most needed NFIs:  
Emergency shelter kits, Kitchen sets, Bedding sets

## Food

Groups struggling most with food access: IDPs, Returnees, Host community  
Main source of food: Cultivation/Sale of livestock  
Reason for lack of market access: NA

# Wudo



Location SSID: ssid\_SS0102\_0034

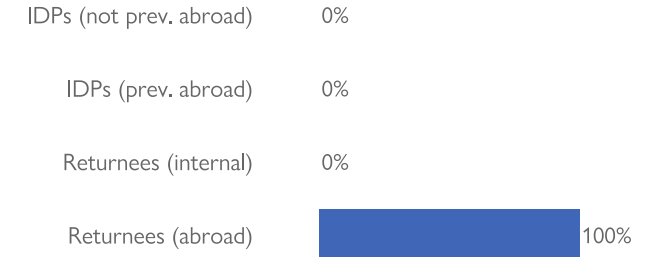
Postcode: SS010202

Accessibility: Accessible by car

Community Leader: Yes

Registration: No

Who is being registered: NA



No. IDPs: 0

Households: 0

Reason for displacement: NA

Origin of largest IDP group:

NA, NA

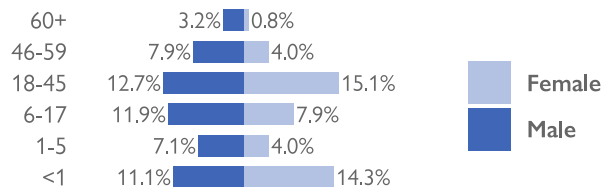
Origin of 2<sup>nd</sup> largest IDP group:

NA, NA

No. returnees: 126

Households: 21

Reason for displacement: Conflict



## Mobility (IDPs)

Date of arrival of first IDP group: 2018-04-30

Date of arrival of last IDP group: 2019-05-30

Have the IDPs been displaced previously? Yes

Three main reasons preventing the majority of IDPs from returning:

Lack of food, Lack of safety

## Mobility (returnees)

Date of return of first returnee group: NA

Date of return of last returnee group: NA

Are there people displaced from this village / neighbourhood who have not returned yet? No

## Special needs

No. pregnant women: 0

No. breastfeeding mothers: 0

Total number of individuals with special needs: 82

Special needs include pregnant and breastfeeding women, separated, orphaned and unaccompanied children, persons with mental or physical disabilities, persons with chronic diseases or serious medical conditions and old people without caregivers.

## Protection

Main security provider in the village / neighbourhood: Police militia

## Health

Most common concern: Malaria

Main provider: NGO/INGO

## Education

Type of facility: NA

Availability of learning supplies: NA

Availability of teachers: NA



Distance from main water source

**<20 min walking**

Water fit for human drinking

**Yes**

People feel safe collecting water

**No**



% collapsed or in danger of shelters\*

**>75%**

Average occupants

**5-6**

Market access (NFIs)

**Yes**



Conditions of most latrines

**Not so good**

Evidence of open defecation

**Yes**

Hygiene promotion campaign

**Yes**



Access to food

**Yes offsite**

Frequency of food assistance

**Unknown  
Not reported**

Market access (food)

**Yes**



Separate male / female latrines

**No**

Toilets / bathrooms lock from inside

**No**

Lighting around all toilets / bathrooms

**No**



Access to health facility

**Yes**

Distance from health facility

**Off-site (<3 km)**

Exclusion from health services

**None**



Security provided at location

**Yes**

Conflict-related incidents

**Yes**

Areas avoided by women / girls

**Yes**



Access to primary education

**No**

Distance to nearest education facility

**Unknown  
Not reported**

% children attending primary education

**Unknown  
Not reported**

\*The share of collapsed and in danger of collapse shelters in the figure above refers to IDP/returnee shelters only.

## WASH

Connections to functioning pipelines: No

Main water purification method: Boiling

Main water source for cooking / washing: Hand Pumps

Main water source for drinking: Hand Pumps

No. functioning boreholes: 12

Non-functioning: 6

Complaints about drinking water quality: Yes

Main problem with water: Odor/smell

Type of toilet: Latrines

No. garbage disposal points: 0

Main garbage disposal method: Compost

Is solid waste a problem? Yes

## Shelter / NFIs

Main shelter type: Tukul

Shelter materials available in nature: Poles, Bamboo, Grass

Shelter mat. available from local market: Poles, Bamboo, Rope

Three most needed NFIs:

Emergency shelter kits, Bedding sets, Hygiene kits

## Food

Groups struggling most with food access: Returnees, Host community

Main source of food: Cultivation/Sale of livestock

Reason for lack of market access: NA

# Likamerok



Location SSID: ssid\_SS0102\_0016  
 Postcode: SS010203  
 Accessibility: Accessible by other means of transport  
 Community Leader: Yes  
 Registration: Yes, paper-based  
 Who is being registered: Returnees only

IDPs (not prev. abroad)	0%
IDPs (prev. abroad)	0%
Returnees (internal)	0%
Returnees (abroad)	100%

**No. IDPs: 0**

**Households: 0**

Reason for displacement: NA

Origin of largest IDP group:

NA, NA

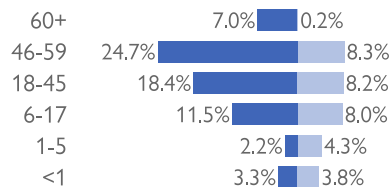
Origin of 2<sup>nd</sup> largest IDP group:

NA, NA

**No. returnees: 599**

**Households: 92**

Reason for displacement: Conflict



## Mobility (IDPs)

Date of arrival of first IDP group: NA

Date of arrival of last IDP group: NA

Have the IDPs been displaced previously? No

Three main reasons preventing the majority of IDPs from returning:

Accessibility, Lack of food, Lack of safety

## Mobility (returnees)

Date of return of first returnee group: 2017-03-01

Date of return of last returnee group: 2018-04-25

Are there people displaced from this village / neighbourhood who have not returned yet? Yes

## Special needs

No. pregnant women: 0

No. breastfeeding mothers: 0

Total number of individuals with special needs: 57

Special needs include pregnant and breastfeeding women, separated, orphaned and unaccompanied children, persons with mental or physical disabilities, persons with chronic diseases or serious medical conditions and old people without caregivers.

## Protection

Main security provider in the village / neighbourhood: NA

## Health

Most common concern: Malaria

Main provider: NA

## Education

Type of facility: NA

Availability of learning supplies: NA

Availability of teachers: NA



Distance from main water source

**>20 min walking**

Water fit for human drinking

**No**

People feel safe collecting water

**No**



Conditions of most latrines

**Not so good**

Evidence of open defecation

**Yes**

Hygiene promotion campaign

**Yes**



Separate male / female latrines

**No**

Toilets / bathrooms lock from inside

**No**

Lighting around all toilets / bathrooms

**No**



Security provided at location

**No**

Conflict-related incidents

**Yes**

Areas avoided by women / girls

**Yes**



% collapsed or in danger of shelters\*

**50-75%**

Average occupants

**5-6**

Market access (NFIs)

**Yes**



Access to food

**Yes offsite**

Frequency of food assistance

**Unknown  
Not reported**

Market access (food)

**Yes**



Access to health facility

**No**

Distance from health facility

**Unknown  
Not reported**

Exclusion from health services

**Unknown  
Not reported**



Access to primary education

**No**

Distance to nearest education facility

**Unknown  
Not reported**

% children attending primary education

**Unknown  
Not reported**

\*The share of collapsed and in danger of collapse shelters in the figure above refers to IDP/returnee shelters only.

## WASH

Connections to functioning pipelines: No

Main water purification method: Boiling

Main water source for cooking / washing: Hand Pumps

Main water source for drinking: Hand Pumps

No. functioning boreholes: 10 Non-functioning: 5

Complaints about drinking water quality: Yes

Main problem with water: Odor/smell

Type of toilet: Latrines No. garbage disposal points: 0

Main garbage disposal method: Compost Is solid waste a problem? No

## Shelter / NFIs

Main shelter type: Tukul

Shelter materials available in nature: Poles, Bamboo, Rope, Grass

Shelter mat. available from local market: Poles, Bamboo, Rope, Grass

Three most needed NFIs:

Emergency shelter kits, Kitchen sets, Hygiene kits

## Food

Groups struggling most with food access: Returnees, Host community

Main source of food: Cultivation/Sale of livestock

Reason for lack of market access: NA

# Longira



Location SSID: ssid\_SS0102\_0023  
 Postcode: SS010203  
 Accessibility: Accessible by other means of transport  
 Community Leader: Yes  
 Registration: Yes, paper-based  
 Who is being registered: IDPs, returnees and host community

IDPs (not prev. abroad)	0%
IDPs (prev. abroad)	0%
Returnees (internal)	0%
Returnees (abroad)	100%

**No. IDPs: 0**

**Households: 0**

Reason for displacement: NA

Origin of largest IDP group:

NA, NA

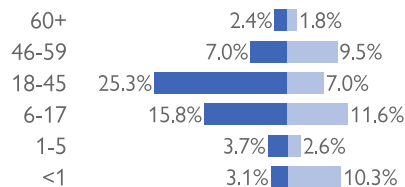
Origin of 2<sup>nd</sup> largest IDP group:

NA, NA

**No. returnees: 545**

**Households: 91**

Reason for displacement: Conflict



Female  
Male

## Mobility (IDPs)

Date of arrival of first IDP group: NA

Date of arrival of last IDP group: NA

Have the IDPs been displaced previously? No

Three main reasons preventing the majority of IDPs from returning:

Accessibility, Lack of food, House damaged/destroyed

## Mobility (returnees)

Date of return of first returnee group: 2017-04-20

Date of return of last returnee group: 2019-05-02

Are there people displaced from this village / neighbourhood who have not returned yet? Yes

## Special needs

No. pregnant women: 0

No. breastfeeding mothers: 0

Total number of individuals with special needs: 81

Special needs include pregnant and breastfeeding women, separated, orphaned and unaccompanied children, persons with mental or physical disabilities, persons with chronic diseases or serious medical conditions and old people without caregivers.

## Protection

Main security provider in the village / neighbourhood: NA

## Health

Most common concern: Diarrhea

Main provider: NA

## Education

Type of facility: NA

Availability of learning supplies: NA

Availability of teachers: NA



Distance from main water source

**>20 min walking**

Water fit for human drinking

**No**

People feel safe collecting water

**No**



Conditions of most latrines

**Not so good**

Evidence of open defecation

**Yes**

Hygiene promotion campaign

**Yes**



Separate male / female latrines

**No**

Toilets / bathrooms lock from inside

**No**

Lighting around all toilets / bathrooms

**No**



Security provided at location

**No**

Conflict-related incidents

**No**

Areas avoided by women / girls

**Yes**



% collapsed or in danger of shelters\*

**25-50%**

Average occupants

**5-6**

Market access (NFIs)

**No**



Access to food

**Yes offsite**

Frequency of food assistance

**Unknown  
Not reported**

Market access (food)

**Yes**



Access to health facility

**No**

Distance from health facility

**Unknown  
Not reported**

Exclusion from health services

**Unknown  
Not reported**



Access to primary education

**No**

Distance to nearest education facility

**Unknown  
Not reported**

% children attending primary education

**Unknown  
Not reported**

\*The share of collapsed and in danger of collapse shelters in the figure above refers to IDP/returnee shelters only.

## WASH

Connections to functioning pipelines: No

Main water purification method: Boiling

Main water source for cooking / washing: Hand Pumps

Main water source for drinking: Hand Pumps

No. functioning boreholes: 3

Non-functioning: 12

Complaints about drinking water quality: Yes

Main problem with water: Taste

Type of toilet: Latrines

No. garbage disposal points: 0

Main garbage disposal method: Compost

Is solid waste a problem? Yes

## Shelter / NFIs

Main shelter type: Tukul

Shelter materials available in nature: Poles, Bamboo, Rope, Grass

Shelter mat. available from local market: Poles, Bamboo, Rope, Grass

Three most needed NFIs:

Emergency shelter kits, Bedding sets, Hygiene kits

## Food

Groups struggling most with food access: Returnees, Host community

Main source of food: Cultivation/Sale of livestock

Reason for lack of market access: NA

# Mekir



Location SSID: ssid\_SS0102\_0026  
 Postcode: SS010203  
 Accessibility: Accessible by car  
 Community Leader: Yes  
 Registration: Yes, paper-based  
 Who is being registered: IDPs, returnees and host community

IDPs (not prev. abroad)	0%
IDPs (prev. abroad)	0%
Returnees (internal)	0%
Returnees (abroad)	100%

No. IDPs: 0

Households: 0

Reason for displacement: NA

Origin of largest IDP group:

NA, NA

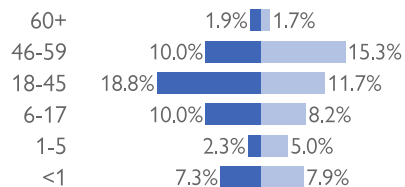
Origin of 2<sup>nd</sup> largest IDP group:

NA, NA

No. returnees: 522

Households: 87

Reason for displacement: Conflict



Female  
Male

## Mobility (IDPs)

Date of arrival of first IDP group: NA

Date of arrival of last IDP group: NA

Have the IDPs been displaced previously? No

Three main reasons preventing the majority of IDPs from returning:

House damaged/destroyed, Lack of safety, No livelihood

## Mobility (returnees)

Date of return of first returnee group: 2018-04-01

Date of return of last returnee group: 2019-02-20

Are there people displaced from this village / neighbourhood who have not returned yet? Yes

## Special needs

No. pregnant women: 0

No. breastfeeding mothers: 0

Total number of individuals with special needs: 170

Special needs include pregnant and breastfeeding women, separated, orphaned and unaccompanied children, persons with mental or physical disabilities, persons with chronic diseases or serious medical conditions and old people without caregivers.

## Protection

Main security provider in the village / neighbourhood: NA

## Health

Most common concern: Malaria

Main provider: NA

## Education

Type of facility: NA

Availability of learning supplies: NA

Availability of teachers: NA





Distance from main water source

**>20 min walking**

Water fit for human drinking

**No**

People feel safe collecting water

**No**



Conditions of most latrines

**Not so good**

Evidence of open defecation

**Yes**

Hygiene promotion campaign

**Yes**



Separate male / female latrines

**No**

Toilets / bathrooms lock from inside

**No**

Lighting around all toilets / bathrooms

**No**



Security provided at location

**No**

Conflict-related incidents

**Yes**

Areas avoided by women / girls

**Yes**



% collapsed or in danger of shelters\*

**>75%**

Average occupants

**1-4**

Market access (NFIs)

**No**



Access to food

**Yes offsite**

Frequency of food assistance

**Unknown  
Not reported**

Market access (food)

**Yes**



Access to health facility

**No**

Distance from health facility

**Unknown  
Not reported**

Exclusion from health services

**Unknown  
Not reported**



Access to primary education

**No**

Distance to nearest education facility

**Unknown  
Not reported**

% children attending primary education

**Unknown  
Not reported**

\*The share of collapsed and in danger of collapse shelters in the figure above refers to IDP/returnee shelters only.

## WASH

Connections to functioning pipelines: No

Main water purification method: Boiling

Main water source for cooking / washing: Hand Pumps

Main water source for drinking: Hand Pumps

No. functioning boreholes: 6 Non-functioning: 3

Complaints about drinking water quality: Yes

Main problem with water: Odor/smell

Type of toilet: Latrines No. garbage disposal points: 0

Main garbage disposal method: Compost Is solid waste a problem? No

## Shelter / NFIs

Main shelter type: Tukul

Shelter materials available in nature: Poles, Bamboo, Rope, Grass

Shelter mat. available from local market: Poles, Bamboo, Rope, Grass

Three most needed NFIs:

Kitchen sets, Hygiene kits, Child Clothing

## Food

Groups struggling most with food access: Returnees, Host community

Main source of food: Cultivation/Sale of livestock

Reason for lack of market access: NA

# Mere



Location SSID: ssid\_SS0102\_0027

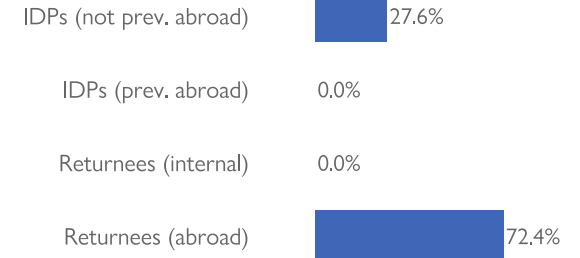
Postcode: SS010203

Accessibility: Accessible by foot

Community Leader: Yes

Registration: Yes, paper-based

Who is being registered: IDPs, returnees and host community



## No. IDPs: 318

Households: 53

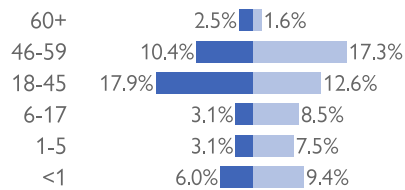
Reason for displacement: Conflict

Origin of largest IDP group:

Central Equatoria, Kajo-Keji

Origin of 2<sup>nd</sup> largest IDP group:

Central Equatoria, Kajo-Keji

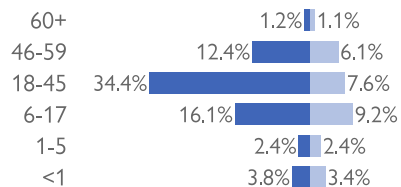


Female  
Male

## No. returnees: 834

Households: 139

Reason for displacement: Conflict



Female  
Male

### Mobility (IDPs)

Date of arrival of first IDP group: 2017-02-06

Date of arrival of last IDP group: 2017-03-15

Have the IDPs been displaced previously? Yes

Three main reasons preventing the majority of IDPs from returning:

Lack of food, House damaged/destroyed, Basic infrastructures damaged/flooded

### Mobility (returnees)

Date of return of first returnee group: 2018-04-04

Date of return of last returnee group: 2019-05-30

Are there people displaced from this village / neighbourhood who have not returned yet? Yes

### Special needs

No. pregnant women: 33

No. breastfeeding mothers: 20

Total number of individuals with special needs: 201

Special needs include pregnant and breastfeeding women, separated, orphaned and unaccompanied children, persons with mental or physical disabilities, persons with chronic diseases or serious medical conditions and old people without caregivers.

### Protection

Main security provider in the village / neighbourhood: Police militia

### Health

Most common concern: Malaria

Main provider: NA

### Education

Type of facility: Formal Primary Education

Availability of learning supplies: No

Availability of teachers: Yes



Distance from main water source

**<20 min walking**

Water fit for human drinking

**No**

People feel safe collecting water

**Yes**



Conditions of most latrines

**Not so good**

Evidence of open defecation

**No**

Hygiene promotion campaign

**Yes**



Separate male / female latrines

**No**

Toilets / bathrooms lock from inside

**No**

Lighting around all toilets / bathrooms

**No**



Security provided at location

**Yes**

Conflict-related incidents

**Yes**

Areas avoided by women / girls

**Yes**



% collapsed or in danger of shelters\*

**Unknown  
Not reported**

Average occupants

**Unknown  
Not reported**

Market access (NFIs)

**Yes**



Access to food

**Yes offsite**

Frequency of food assistance

**Unknown  
Not reported**

Market access (food)

**Yes**



Access to health facility

**No**

Distance from health facility

**Unknown  
Not reported**

Exclusion from health services

**Unknown  
Not reported**



Access to primary education

**Yes**

Distance to nearest education facility

**<1 km**

% children attending primary education

**51-75%**

\*The share of collapsed and in danger of collapse shelters in the figure above refers to IDP/returnee shelters only.

## WASH

Connections to functioning pipelines: No

Main water purification method: Boiling

Main water source for cooking / washing: Hand Pumps

Main water source for drinking: Hand Pumps

No. functioning boreholes: 7

Non-functioning: 12

Complaints about drinking water quality: Yes

Main problem with water: Odor/smell

Type of toilet: Latrines

No. garbage disposal points: 14

Main garbage disposal method: Garbage pit

Is solid waste a problem? Yes

## Shelter / NFIs

Main shelter type: Tukul

Shelter materials available in nature: Poles, Bamboo, Rope, Grass

Shelter mat. available from local market: Poles, Bamboo, Rope, Grass

Three most needed NFIs:

Kitchen sets, Hygiene kits, Mosquito nets

## Food

Groups struggling most with food access: IDPs, Returnees, Host community

Main source of food: Cultivation/Sale of livestock

Reason for lack of market access: NA

# Romogi



Location SSID: ssid\_SS0102\_0032  
 Postcode: SS010203  
 Accessibility: Accessible by other means of transport  
 Community Leader: Yes  
 Registration: Yes, paper-based  
 Who is being registered: IDPs, returnees and host community

IDPs (not prev. abroad)	0%
IDPs (prev. abroad)	0%
Returnees (internal)	0%
Returnees (abroad)	100%

**No. IDPs: 0**

**Households: 0**

Reason for displacement: NA

Origin of largest IDP group:

NA, NA

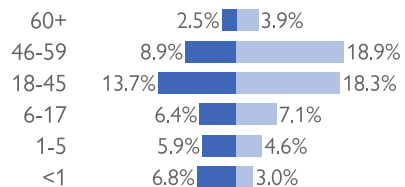
Origin of 2<sup>nd</sup> largest IDP group:

NA, NA

**No. returnees: 438**

**Households: 73**

Reason for displacement: Conflict



## Mobility (IDPs)

Date of arrival of first IDP group: NA

Date of arrival of last IDP group: NA

Have the IDPs been displaced previously? No

Three main reasons preventing the majority of IDPs from returning:

Accessibility, Lack of food, Lack of safety

## Mobility (returnees)

Date of return of first returnee group: 2017-04-04

Date of return of last returnee group: 2018-12-18

Are there people displaced from this village / neighbourhood who have not returned yet? Yes

## Special needs

No. pregnant women: 0

No. breastfeeding mothers: 0

Total number of individuals with special needs: 126

Special needs include pregnant and breastfeeding women, separated, orphaned and unaccompanied children, persons with mental or physical disabilities, persons with chronic diseases or serious medical conditions and old people without caregivers.

## Protection

Main security provider in the village / neighbourhood: NA

## Health

Most common concern: Malaria

Main provider: NA

## Education

Type of facility: NA

Availability of learning supplies: NA

Availability of teachers: NA



Distance from main water source

**>20 min walking**

Water fit for human drinking

**No**

People feel safe collecting water

**No**



% collapsed or in danger of shelters\*

**50-75%**

Average occupants

**5-6**

Market access (NFIs)

**No**



Conditions of most latrines

**Not so good**

Evidence of open defecation

**Yes**

Hygiene promotion campaign

**Yes**



Access to food

**Yes offsite**

Frequency of food assistance

**Unknown  
Not reported**

Market access (food)

**Yes**



Separate male / female latrines

**No**

Toilets / bathrooms lock from inside

**No**

Lighting around all toilets / bathrooms

**No**



Access to health facility

**No**

Distance from health facility

**Unknown  
Not reported**

Exclusion from health services

**Unknown  
Not reported**



Security provided at location

**No**

Conflict-related incidents

**Unknown  
Not reported**

Areas avoided by women / girls

**No**



Access to primary education

**No**

Distance to nearest education facility

**Unknown  
Not reported**

% children attending primary education

**Unknown  
Not reported**

\*The share of collapsed and in danger of collapse shelters in the figure above refers to IDP/returnee shelters only.

## WASH

Connections to functioning pipelines: No

Main water purification method: Boiling

Main water source for cooking / washing: Hand Pumps

Main water source for drinking: Hand Pumps

No. functioning boreholes: 3

Non-functioning: 11

Complaints about drinking water quality: Yes

Main problem with water: Taste

Type of toilet: Latrines

No. garbage disposal points: 0

Main garbage disposal method: Compost

Is solid waste a problem? Yes

## Shelter / NFIs

Main shelter type: Tukul

Shelter materials available in nature: Poles, Bamboo, Rope, Grass

Shelter mat. available from local market: Poles, Bamboo, Rope, Grass

Three most needed NFIs:

Kitchen sets, Hygiene kits, Mosquito nets

## Food

Groups struggling most with food access: Returnees

Main source of food: Cultivation/Sale of livestock

Reason for lack of market access: NA

# Gogorsua



Location SSID: ssid\_SS0102\_0005

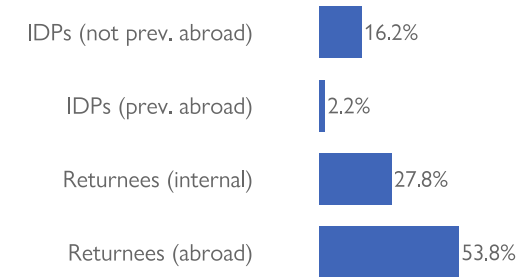
Postcode: SS010204

Accessibility: Accessible by foot

Community Leader: Yes

Registration: Yes, paper-based

Who is being registered: IDPs, returnees and host community



## No. IDPs: 485

Households: 97

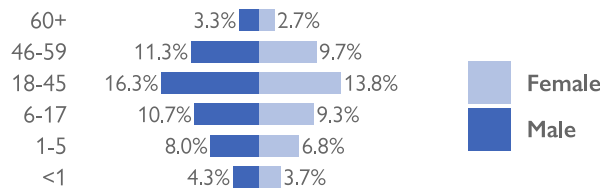
Reason for displacement: Conflict

Origin of largest IDP group:

Central Equatoria, Kajo-Keji

Origin of 2<sup>nd</sup> largest IDP group:

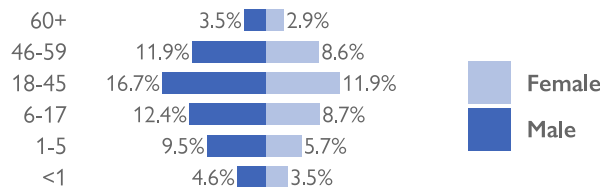
Central Equatoria, Kajo-Keji



## No. returnees: 2145

Households: 429

Reason for displacement: Conflict



### Mobility (IDPs)

Date of arrival of first IDP group: 2016-12-14

Date of arrival of last IDP group: 2018-02-05

Have the IDPs been displaced previously? Yes

Three main reasons preventing the majority of IDPs from returning:

Lack of food, House damaged/destroyed, No livelihood

### Mobility (returnees)

Date of return of first returnee group: 2018-12-10

Date of return of last returnee group: 2019-04-16

Are there people displaced from this village / neighbourhood who have not returned yet? Yes

### Special needs

No. pregnant women: 67

No. breastfeeding mothers: 67

Total number of individuals with special needs: 309

Special needs include pregnant and breastfeeding women, separated, orphaned and unaccompanied children, persons with mental or physical disabilities, persons with chronic diseases or serious medical conditions and old people without caregivers.

### Protection

Main security provider in the village / neighbourhood: Community Leaders

### Health

Most common concern: Malaria

Main provider: NA

### Education

Type of facility: Temporary Learning Spaces

Availability of learning supplies: No

Availability of teachers: Yes



Distance from main water source

**>20 min walking**

Water fit for human drinking

**No**

People feel safe collecting water

**Yes**



% collapsed or in danger of shelters\*

**Unknown  
Not reported**

Average occupants

**Unknown  
Not reported**

Market access (NFIs)

**Yes**



Conditions of most latrines

**Unknown  
Not reported**

Evidence of open defecation

**Yes**

Hygiene promotion campaign

**Yes**



Access to food

**Yes offsite**

Frequency of food assistance

**Unknown  
Not reported**

Market access (food)

**Yes**



Separate male / female latrines

**Unknown  
Not reported**

Toilets / bathrooms lock from inside

**No**

Lighting around all toilets / bathrooms

**No**



Access to health facility

**No**

Distance from health facility

**Unknown  
Not reported**

Exclusion from health services

**Unknown  
Not reported**



Security provided at location

**Yes**

Conflict-related incidents

**No**

Areas avoided by women / girls

**No**



Access to primary education

**Yes**

Distance to nearest education facility

**3-5 km**

% children attending primary education

**51-75%**

\*The share of collapsed and in danger of collapse shelters in the figure above refers to IDP/returnee shelters only.

## WASH

Connections to functioning pipelines: No

Main water purification method: Boiling

Main water source for cooking / washing: Lake/river

Main water source for drinking: Lake/river

No. functioning boreholes: 0

Non-functioning: 0

Complaints about drinking water quality: Yes

Main problem with water: Insufficient amount

Type of toilet: Individual toilets

No. garbage disposal points: 0

Main garbage disposal method: Burning

Is solid waste a problem? Yes

## Shelter / NFIs

Main shelter type: Tukul

Shelter materials available in nature: Poles, Rope

Shelter mat. available from local market: Poles, Bamboo, Rope, Grass

Three most needed NFIs:

Emergency shelter kits, Kitchen sets, Mosquito nets

## Food

Groups struggling most with food access: IDPs, Returnees, Host community

Main source of food: Cultivation/Sale of livestock

Reason for lack of market access: NA

# Goloko



Location SSID: ssid\_SS0102\_0006

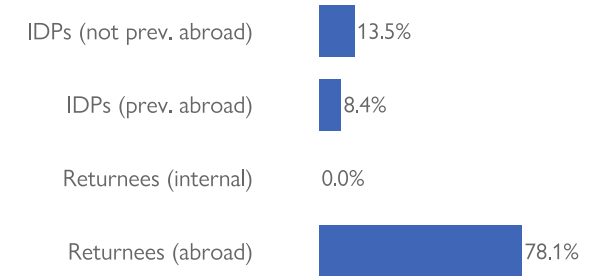
Postcode: SS010204

Accessibility: Accessible by foot

Community Leader: Yes

Registration: Yes, paper-based

Who is being registered: IDPs, returnees and host community



## No. IDPs: 1331

Households: 239

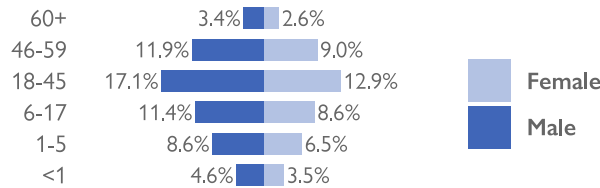
Reason for displacement: Conflict

Origin of largest IDP group:

Central Equatoria, Kajo-Keji

Origin of 2<sup>nd</sup> largest IDP group:

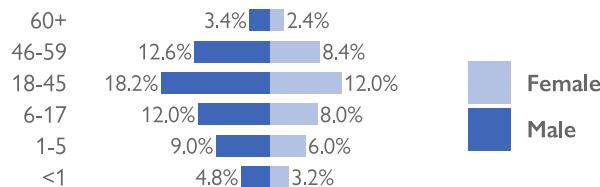
Central Equatoria, Kajo-Keji



## No. returnees: 4735

Households: 947

Reason for displacement: Natural Disaster



### Mobility (IDPs)

Date of arrival of first IDP group: 2016-02-29

Date of arrival of last IDP group: 2018-12-02

Have the IDPs been displaced previously? Yes

Three main reasons preventing the majority of IDPs from returning:

House damaged/destroyed, Lack of safety, No livelihood

### Mobility (returnees)

Date of return of first returnee group: 2018-12-20

Date of return of last returnee group: 2019-04-27

Are there people displaced from this village / neighbourhood who have not returned yet? Yes

### Special needs

No. pregnant women: 165

No. breastfeeding mothers: 172

Total number of individuals with special needs: 1019

Special needs include pregnant and breastfeeding women, separated, orphaned and unaccompanied children, persons with mental or physical disabilities, persons with chronic diseases or serious medical conditions and old people without caregivers.

### Protection

Main security provider in the village / neighbourhood: Local Authorities

### Health

Most common concern: Malaria

Main provider: NA

### Education

Type of facility: Formal Primary Education

Availability of learning supplies: No

Availability of teachers: Yes





Distance from main water source

**>20 min walking**

Water fit for human drinking

**No**

People feel safe collecting water

**Yes**



% collapsed or in danger of shelters\*

**Unknown  
Not reported**

Average occupants

**Unknown  
Not reported**

Market access (NFIs)

**Yes**



Conditions of most latrines

**Unknown  
Not reported**

Evidence of open defecation

**Yes**

Hygiene promotion campaign

**Yes**



Access to food

**Yes offsite**

Frequency of food assistance

**Unknown  
Not reported**

Market access (food)

**Yes**



Separate male / female latrines

**Unknown  
Not reported**

Toilets / bathrooms lock from inside

**Yes**

Lighting around all toilets / bathrooms

**No**



Access to health facility

**No**

Distance from health facility

**Unknown  
Not reported**

Exclusion from health services

**Unknown  
Not reported**



Security provided at location

**Yes**

Conflict-related incidents

**No**

Areas avoided by women / girls

**No**



Access to primary education

**Yes**

Distance to nearest education facility

**3-5 km**

% children attending primary education

**51-75%**

\*The share of collapsed and in danger of collapse shelters in the figure above refers to IDP/returnee shelters only.

## WASH

Connections to functioning pipelines: No

Main water purification method: Boiling

Main water source for cooking / washing: Lake/river

Main water source for drinking: Lake/river

No. functioning boreholes: 0

Non-functioning: 0

Complaints about drinking water quality: Yes

Main problem with water: Odor/smell

Type of toilet: Individual toilets

No. garbage disposal points: 0

Main garbage disposal method: Burning

Is solid waste a problem? No

## Shelter / NFIs

Main shelter type: Temporary shelter (Rakooba)

Shelter materials available in nature: Poles, Bamboo, Rope

Shelter mat. available from local market: Poles, Bamboo, Rope

Three most needed NFIs:

Emergency shelter kits, Kitchen sets, Mosquito nets

## Food

Groups struggling most with food access: IDPs, Returnees, Host community

Main source of food: Cultivation/Sale of livestock

Reason for lack of market access: NA

# Mapu



Location SSID: ssid\_SS0102\_0025

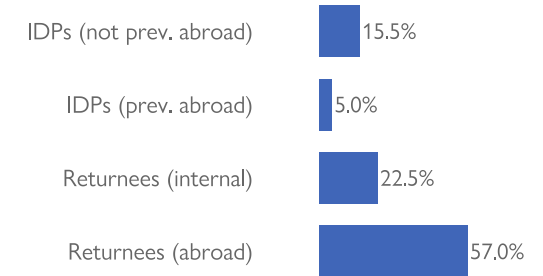
Postcode: SS010204

Accessibility: Accessible by foot

Community Leader: Yes

Registration: Yes, paper-based

Who is being registered: IDPs, returnees and host community



## No. IDPs: 735

Households: 147

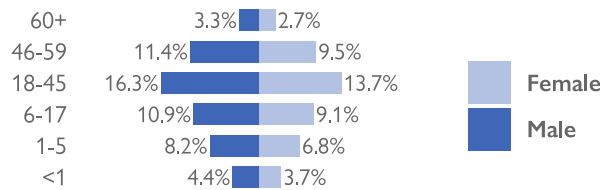
Reason for displacement: Conflict

Origin of largest IDP group:

Central Equatoria, Kajo-Keji

Origin of 2<sup>nd</sup> largest IDP group:

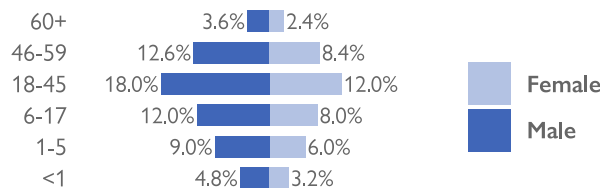
Central Equatoria, Kajo-Keji



## No. returnees: 2850

Households: 570

Reason for displacement: Natural Disaster



### Mobility (IDPs)

Date of arrival of first IDP group: 2017-02-08

Date of arrival of last IDP group: 2017-09-17

Have the IDPs been displaced previously? Yes

Three main reasons preventing the majority of IDPs from returning:

House damaged/destroyed, Lack of safety, No livelihood

### Mobility (returnees)

Date of return of first returnee group: 2017-12-23

Date of return of last returnee group: 2019-04-10

Are there people displaced from this village / neighbourhood who have not returned yet? Yes

### Special needs

No. pregnant women: 25

No. breastfeeding mothers: 41

Total number of individuals with special needs: 140

Special needs include pregnant and breastfeeding women, separated, orphaned and unaccompanied children, persons with mental or physical disabilities, persons with chronic diseases or serious medical conditions and old people without caregivers.

### Protection

Main security provider in the village / neighbourhood: Community Leaders

### Health

Most common concern: Malaria

Main provider: NA

### Education

Type of facility: Temporary Learning Spaces

Availability of learning supplies: No

Availability of teachers: Yes



Distance from main water source

**>20 min walking**

Water fit for human drinking

**No**

People feel safe collecting water

**Yes**



% collapsed or in danger of shelters\*

**Unknown  
Not reported**

Average occupants

**Unknown  
Not reported**

Market access (NFIs)

**Yes**



Conditions of most latrines

**Unknown  
Not reported**

Evidence of open defecation

**No**

Hygiene promotion campaign

**Yes**



Access to food

**Yes offsite**

Frequency of food assistance

**Unknown  
Not reported**

Market access (food)

**Yes**



Separate male / female latrines

**Unknown  
Not reported**

Toilets / bathrooms lock from inside

**No**

Lighting around all toilets / bathrooms

**No**



Access to health facility

**No**

Distance from health facility

**Unknown  
Not reported**

Exclusion from health services

**Unknown  
Not reported**



Security provided at location

**Yes**

Conflict-related incidents

**No**

Areas avoided by women / girls

**No**



Access to primary education

**Yes**

Distance to nearest education facility

**1-2 km**

% children attending primary education

**25-50%**

\*The share of collapsed and in danger of collapse shelters in the figure above refers to IDP/returnee shelters only.

## WASH

Connections to functioning pipelines:	No
Main water purification method:	Boiling
Main water source for cooking / washing:	Lake/river
Main water source for drinking:	Unprotected well
No. functioning boreholes:	0
	Non-functioning: 0
Complaints about drinking water quality:	Yes
Main problem with water:	Insufficient amount
Type of toilet:	Individual toilets
	No. garbage disposal points: 0
Main garbage disposal method:	Burning
	Is solid waste a problem? No

## Shelter / NFIs

Main shelter type:	Temporary shelter (Rakooba)
Shelter materials available in nature:	Poles, Rope
Shelter mat. available from local market:	Poles, Rope
Three most needed NFIs:	Emergency shelter kits, Kitchen sets, Bedding sets

## Food

Groups struggling most with food access:	IDPs, Returnees, Host community
Main source of food:	Cultivation/Sale of livestock
Reason for lack of market access:	NA

# Kansuk



Location SSID: ssid\_SS0102\_0008

Postcode: SS010205

Accessibility: Accessible by foot

Community Leader: Yes

Registration: Yes, paper-based

Who is being registered: IDPs, returnees and host community

IDPs (not prev. abroad) 0%

IDPs (prev. abroad) 0%

Returnees (internal) 0%

Returnees (abroad) 100%

No. IDPs: 0

Households: 0

Reason for displacement: NA

Origin of largest IDP group:

NA, NA

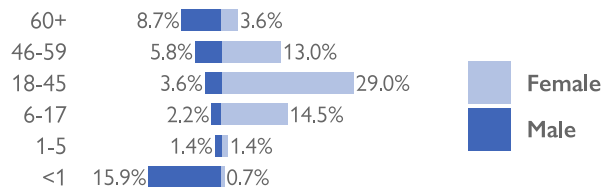
Origin of 2<sup>nd</sup> largest IDP group:

NA, NA

No. returnees: 138

Households: 22

Reason for displacement: Conflict



## Mobility (IDPs)

Date of arrival of first IDP group: NA

Date of arrival of last IDP group: NA

Have the IDPs been displaced previously? No

Three main reasons preventing the majority of IDPs from returning:

Lack of food, House damaged/destroyed, Lack of safety

## Mobility (returnees)

Date of return of first returnee group: 2018-05-20

Date of return of last returnee group: 2019-02-21

Are there people displaced from this village / neighbourhood who have not returned yet? Yes

## Special needs

No. pregnant women: 0

No. breastfeeding mothers: 0

Total number of individuals with special needs: 86

Special needs include pregnant and breastfeeding women, separated, orphaned and unaccompanied children, persons with mental or physical disabilities, persons with chronic diseases or serious medical conditions and old people without caregivers.

## Protection

Main security provider in the village / neighbourhood: Community Leaders

## Health

Most common concern: Malaria

Main provider: NGO/INGO

## Education

Type of facility: NA

Availability of learning supplies: NA

Availability of teachers: NA



Distance from main water source

**>20 min walking**

Water fit for human drinking

**Yes**

People feel safe collecting water

**No**



% collapsed or in danger of shelters\*

**Unknown  
Not reported**

Average occupants

**Unknown  
Not reported**

Market access (NFIs)

**No**



Conditions of most latrines

**Unknown  
Not reported**

Evidence of open defecation

**Yes**

Hygiene promotion campaign

**No**



Access to food

**Yes onsite**

Frequency of food assistance

**Unknown  
Not reported**

Market access (food)

**No**



Separate male / female latrines

**Unknown  
Not reported**

Toilets / bathrooms lock from inside

**Unknown  
Not reported**

Lighting around all toilets / bathrooms

**Unknown  
Not reported**



Access to health facility

**Yes**

Distance from health facility

**Mobile clinic / HEW**

Exclusion from health services

**None**



Security provided at location

**Yes**

Conflict-related incidents

**Yes**

Areas avoided by women / girls

**No**



Access to primary education

**No**

Distance to nearest education facility

**Unknown  
Not reported**

% children attending primary education

**Unknown  
Not reported**

\*The share of collapsed and in danger of collapse shelters in the figure above refers to IDP/returnee shelters only.

## WASH

Connections to functioning pipelines: No

Main water purification method: Boiling

Main water source for cooking / washing: Hand Pumps

Main water source for drinking: Hand Pumps

No. functioning boreholes: 3

Non-functioning: 7

Complaints about drinking water quality: Yes

Main problem with water: Too far

Type of toilet: Open defecation

No. garbage disposal points: 0

Main garbage disposal method: Burning

Is solid waste a problem? Yes

## Shelter / NFIs

Main shelter type: Tukul

Shelter materials available in nature: Poles, Bamboo, Rope, Grass

Shelter mat. available from local market: Poles, Bamboo, Rope, Grass

Three most needed NFIs:

Emergency shelter kits, Kitchen sets, Hygiene kits

## Food

Groups struggling most with food access: Returnees, Host community

Main source of food: Cultivation/Sale of livestock

Reason for lack of market access: Due to Conflict

# Lovi Boma



Location SSID: ssid\_SS0102\_0024

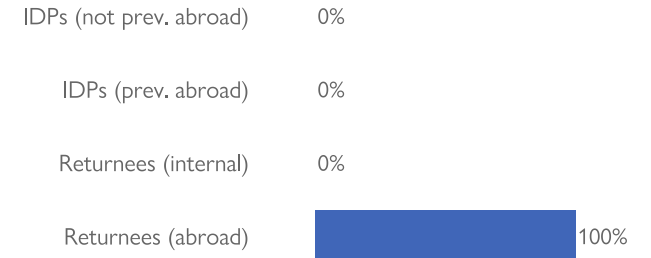
Postcode: SS010205

Accessibility: Accessible by car

Community Leader: Yes

Registration: Yes, paper-based

Who is being registered: IDPs, returnees and host community



**No. IDPs: 0**

**Households: 0**

Reason for displacement: NA

Origin of largest IDP group:

NA, NA

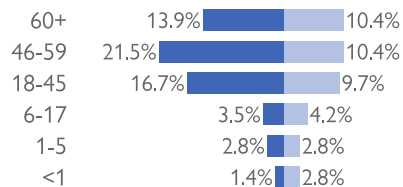
Origin of 2<sup>nd</sup> largest IDP group:

NA, NA

**No. returnees: 144**

**Households: 24**

Reason for displacement: Conflict



## Mobility (IDPs)

Date of arrival of first IDP group: NA

Date of arrival of last IDP group: NA

Have the IDPs been displaced previously? No

Three main reasons preventing the majority of IDPs from returning:

Accessibility, Lack of food, Lack of safety

## Mobility (returnees)

Date of return of first returnee group: 2018-04-01

Date of return of last returnee group: 2018-10-31

Are there people displaced from this village / neighbourhood who have not returned yet? Yes

## Special needs

No. pregnant women: 0

No. breastfeeding mothers: 0

Total number of individuals with special needs: 90

Special needs include pregnant and breastfeeding women, separated, orphaned and unaccompanied children, persons with mental or physical disabilities, persons with chronic diseases or serious medical conditions and old people without caregivers.

## Protection

Main security provider in the village / neighbourhood: Community Leaders

## Health

Most common concern: Malaria

Main provider: NA

## Education

Type of facility: NA

Availability of learning supplies: NA

Availability of teachers: NA



Distance from main water source

**>20 min walking**

Water fit for human drinking

**No**

People feel safe collecting water

**No**



% collapsed or in danger of shelters\*

**50-75%**

Average occupants

**5-6**

Market access (NFIs)

**No**



Conditions of most latrines

**Not so good**

Evidence of open defecation

**Yes**

Hygiene promotion campaign

**No**



Access to food

**Yes offsite**

Frequency of food assistance

**Unknown  
Not reported**

Market access (food)

**No**



Separate male / female latrines

**Yes**

Toilets / bathrooms lock from inside

**No**

Lighting around all toilets / bathrooms

**No**



Access to health facility

**No**

Distance from health facility

**Unknown  
Not reported**

Exclusion from health services

**Unknown  
Not reported**



Security provided at location

**Yes**

Conflict-related incidents

**Yes**

Areas avoided by women / girls

**Yes**



Access to primary education

**No**

Distance to nearest education facility

**Unknown  
Not reported**

% children attending primary education

**Unknown  
Not reported**

\*The share of collapsed and in danger of collapse shelters in the figure above refers to IDP/returnee shelters only.

## WASH

Connections to functioning pipelines: No

Main water purification method: Boiling

Main water source for cooking / washing: Hand Pumps

Main water source for drinking: Hand Pumps

No. functioning boreholes: 9

Non-functioning: 6

Complaints about drinking water quality: Yes

Main problem with water: Too far

Type of toilet: Latrines

No. garbage disposal points: 0

Main garbage disposal method: Burning

Is solid waste a problem? No

## Shelter / NFIs

Main shelter type: Tukul

Shelter materials available in nature: Poles, Rope, Grass

Shelter mat. available from local market: Poles, Rope, Grass

Three most needed NFIs:

Emergency shelter kits, Hygiene kits, Mosquito nets

## Food

Groups struggling most with food access: Returnees, Host community

Main source of food: Cultivation/Sale of livestock

Reason for lack of market access: Due to Conflict

# Kenyi



Location SSID: ssid\_SS0103\_0002

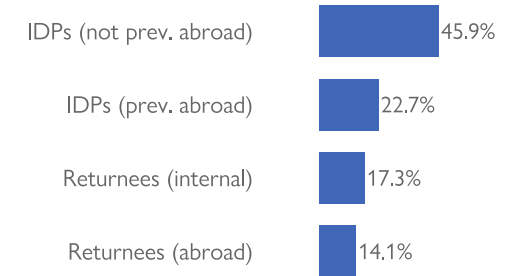
Postcode: SS010301

Accessibility: Accessible by car

Community Leader: Unknown

Registration: Yes, paper-based

Who is being registered: IDPs, returnees and host community



## No. IDPs: 2031

Households: 517

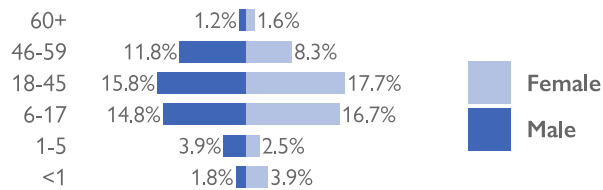
Reason for displacement: Conflict

Origin of largest IDP group:

Central Equatoria, Lainya

Origin of 2<sup>nd</sup> largest IDP group:

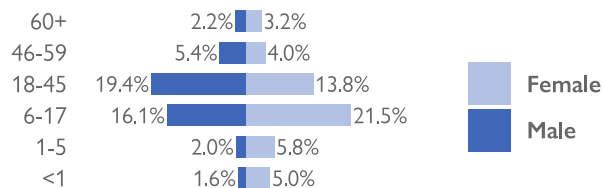
Central Equatoria, Lainya



## No. returnees: 929

Households: 311

Reason for displacement: Conflict



### Mobility (IDPs)

Date of arrival of first IDP group: 2016-10-17

Date of arrival of last IDP group: 2018-01-11

Have the IDPs been displaced previously? Yes

Three main reasons preventing the majority of IDPs from returning:

Lack of food, House damaged/destroyed, Lack of safety

### Mobility (returnees)

Date of return of first returnee group: 2016-09-16

Date of return of last returnee group: 2019-04-07

Are there people displaced from this village / neighbourhood who have not returned yet? Yes

### Special needs

No. pregnant women: 18

No. breastfeeding mothers: 92

Total number of individuals with special needs: 227

Special needs include pregnant and breastfeeding women, separated, orphaned and unaccompanied children, persons with mental or physical disabilities, persons with chronic diseases or serious medical conditions and old people without caregivers.

### Protection

Main security provider in the village / neighbourhood: Military

### Health

Most common concern: Malaria

Main provider: NGO/INGO

### Education

Type of facility: NA

Availability of learning supplies: NA

Availability of teachers: NA





Distance from main water source

**<20 min walking**

Water fit for human drinking

**No**

People feel safe collecting water

**Yes**



% collapsed or in danger of shelters\*

**Unknown  
Not reported**

Average occupants

**Unknown  
Not reported**

Market access (NFIs)

**Yes**



Conditions of most latrines

**Unknown  
Not reported**

Evidence of open defecation

**Yes**

Hygiene promotion campaign

**Yes**



Access to food

**Yes offsite**

Frequency of food assistance

**Irregular**

Market access (food)

**Yes**



Separate male / female latrines

**Unknown  
Not reported**

Toilets / bathrooms lock from inside

**Unknown  
Not reported**

Lighting around all toilets / bathrooms

**Unknown  
Not reported**



Access to health facility

**Yes**

Distance from health facility

**On-site (>3 km)**

Exclusion from health services

**None**



Security provided at location

**Yes**

Conflict-related incidents

**Yes**

Areas avoided by women / girls

**No**



Access to primary education

**No**

Distance to nearest education facility

**Unknown  
Not reported**

% children attending primary education

**Unknown  
Not reported**

\*The share of collapsed and in danger of collapse shelters in the figure above refers to IDP/returnee shelters only.

## WASH

Connections to functioning pipelines: No  
Main water purification method: Boiling  
Main water source for cooking / washing: Hand Pumps  
Main water source for drinking: Hand Pumps  
No. functioning boreholes: 5  
Complaints about drinking water quality: Yes  
Main problem with water: Too far  
Type of toilet: Open defecation  
Main garbage disposal method: Garbage pit

Non-functioning: 3  
No. garbage disposal points: 0  
Is solid waste a problem? Yes

## Shelter / NFIs

Main shelter type: Tukul  
Shelter materials available in nature: Poles, Grass  
Shelter mat. available from local market: Poles, Rope  
Three most needed NFIs:  
Emergency shelter kits, Kitchen sets, Bedding sets

## Food

Groups struggling most with food access: IDPs, Returnees, Host community  
Main source of food: Food assistance  
Reason for lack of market access: NA

# Limbe



Location SSID: ssid\_SS0103\_0004

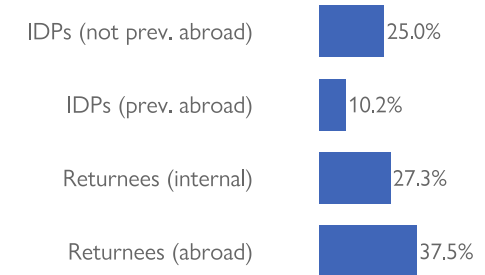
Postcode: SS010301

Accessibility: Accessible by car

Community Leader: Yes

Registration: Yes, paper-based

Who is being registered: IDPs, returnees and host community



## No. IDPs: 328

Households: 102

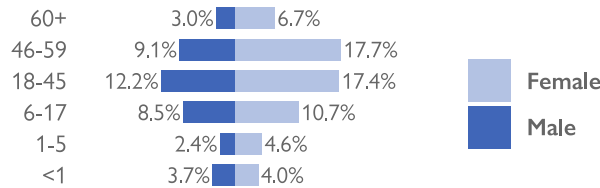
Reason for displacement: Conflict

Origin of largest IDP group:

Central Equatoria, Lainya

Origin of 2<sup>nd</sup> largest IDP group:

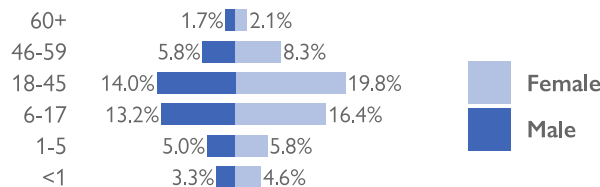
Central Equatoria, Lainya



## No. returnees: 605

Households: 124

Reason for displacement: Conflict



### Mobility (IDPs)

Date of arrival of first IDP group: 2016-10-26

Date of arrival of last IDP group: 2018-07-13

Have the IDPs been displaced previously? Yes

Three main reasons preventing the majority of IDPs from returning:

Accessibility, Lack of food, Lack of safety

### Mobility (returnees)

Date of return of first returnee group: 2018-01-06

Date of return of last returnee group: 2019-03-13

Are there people displaced from this village / neighbourhood who have not returned yet? Yes

### Special needs

No. pregnant women: 23

No. breastfeeding mothers: 42

Total number of individuals with special needs: 145

Special needs include pregnant and breastfeeding women, separated, orphaned and unaccompanied children, persons with mental or physical disabilities, persons with chronic diseases or serious medical conditions and old people without caregivers.

### Protection

Main security provider in the village / neighbourhood: Military

### Health

Most common concern: Cough

Main provider: NGO/INGO

### Education

Type of facility: NA

Availability of learning supplies: NA

Availability of teachers: NA



Distance from main water source

<20 min walking

Water fit for human drinking

No

People feel safe collecting water

Yes



Conditions of most latrines

Unknown  
Not reported

Evidence of open defecation

Yes

Hygiene promotion campaign

No



Separate male / female latrines

Unknown  
Not reported

Toilets / bathrooms lock from inside

Unknown  
Not reported

Lighting around all toilets / bathrooms

Unknown  
Not reported



Security provided at location

Yes

Conflict-related incidents

Yes

Areas avoided by women / girls

No



% collapsed or in danger of shelters\*

Unknown  
Not reported

Average occupants

Unknown  
Not reported

Market access (NFIs)

No



Access to food

Yes offsite

Frequency of food assistance

Irregular

Market access (food)

Yes



Access to health facility

Yes

Distance from health facility

On-site (<3 km)

Exclusion from health services

None



Access to primary education

No

Distance to nearest education facility

Unknown  
Not reported

% children attending primary education

Unknown  
Not reported

\*The share of collapsed and in danger of collapse shelters in the figure above refers to IDP/returnee shelters only.

## WASH

Connections to functioning pipelines: No  
Main water purification method: Boiling  
Main water source for cooking / washing: Hand Pumps  
Main water source for drinking: Hand Pumps  
No. functioning boreholes: 2  
Complaints about drinking water quality: Yes  
Main problem with water: Too far  
Type of toilet: Open defecation  
Main garbage disposal method: Compost

Non-functioning: 4  
No. garbage disposal points: 0  
Is solid waste a problem? Yes

## Shelter / NFIs

Main shelter type: Tukul  
Shelter materials available in nature: Poles  
Shelter mat. available from local market: Poles  
Three most needed NFIs:  
Kitchen sets, Hygiene kits, Child Clothing

## Food

Groups struggling most with food access: IDPs, Returnees, Host community  
Main source of food: Food assistance  
Reason for lack of market access: NA

# Loka



Location SSID: ssid\_SS0103\_0006

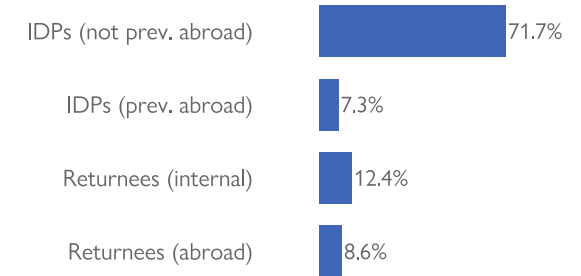
Postcode: SS010301

Accessibility: Accessible by car

Community Leader: Yes

Registration: Yes, paper-based

Who is being registered: IDPs, returnees and host community



## No. IDPs: 5630

Households: 1347

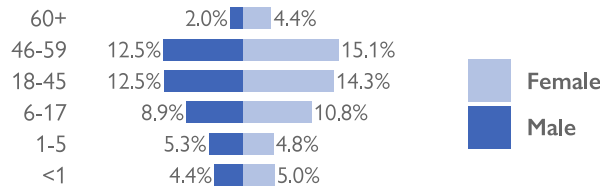
Reason for displacement: Conflict

Origin of largest IDP group:

Central Equatoria, Lainya

Origin of 2<sup>nd</sup> largest IDP group:

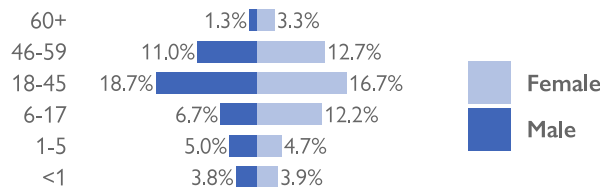
Central Equatoria, Lainya



## No. returnees: 1497

Households: 506

Reason for displacement: Conflict



### Mobility (IDPs)

Date of arrival of first IDP group: 2016-10-10

Date of arrival of last IDP group: 2016-11-25

Have the IDPs been displaced previously? Yes

Three main reasons preventing the majority of IDPs from returning:

Accessibility, House damaged/destroyed, Lack of safety

### Mobility (returnees)

Date of return of first returnee group: 2018-02-05

Date of return of last returnee group: 2019-04-06

Are there people displaced from this village / neighbourhood who have not returned yet? Yes

### Special needs

No. pregnant women: 82

No. breastfeeding mothers: 101

Total number of individuals with special needs: 333

Special needs include pregnant and breastfeeding women, separated, orphaned and unaccompanied children, persons with mental or physical disabilities, persons with chronic diseases or serious medical conditions and old people without caregivers.

### Protection

Main security provider in the village / neighbourhood: Local Authorities

### Health

Most common concern: Respiratory infections

Main provider: NGO/INGO

### Education

Type of facility: NA

Availability of learning supplies: NA

Availability of teachers: NA



Distance from main water source

<20 min walking

Water fit for human drinking

No

People feel safe collecting water

Yes



Conditions of most latrines

Unknown  
Not reported

Evidence of open defecation

Yes

Hygiene promotion campaign

No



Separate male / female latrines

Unknown  
Not reported

Toilets / bathrooms lock from inside

Unknown  
Not reported

Lighting around all toilets / bathrooms

Unknown  
Not reported



Security provided at location

Yes

Conflict-related incidents

Yes

Areas avoided by women / girls

No



% collapsed or in danger of shelters\*

>75%

Average occupants

5-6

Market access (NFIs)

No



Access to food

Yes offsite

Frequency of food assistance

Irregular

Market access (food)

No



Access to health facility

Yes

Distance from health facility

On-site (>3 km)

Exclusion from health services

None



Access to primary education

No

Distance to nearest education facility

Unknown  
Not reported

% children attending primary education

Unknown  
Not reported

\*The share of collapsed and in danger of collapse shelters in the figure above refers to IDP/returnee shelters only.

## WASH

Connections to functioning pipelines: No

Main water purification method: Boiling

Main water source for cooking / washing: Hand Pumps

Main water source for drinking: Hand Pumps

No. functioning boreholes: 3 Non-functioning: 2

Complaints about drinking water quality: Yes

Main problem with water: Odor/smell

Type of toilet: Open defecation No. garbage disposal points: 0

Main garbage disposal method: Compost Is solid waste a problem? No

## Shelter / NFIs

Main shelter type: Tukul

Shelter materials available in nature: Poles, Bamboo, Rope, Grass

Shelter mat. available from local market: Poles, Bamboo

Three most needed NFIs:

Emergency shelter kits, Kitchen sets, Mosquito nets

## Food

Groups struggling most with food access: IDPs, Returnees, Host community

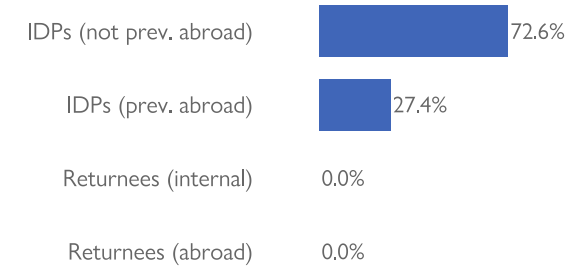
Main source of food: Food assistance

Reason for lack of market access: Due to Conflict

# Bereka



Location SSID: ssid\_SS0103\_0001  
 Postcode: SS010303  
 Accessibility: Accessible by car  
 Community Leader: Yes  
 Registration: Yes, paper-based  
 Who is being registered: IDPs only



**No. IDPs: 4494**

**Households: 794**

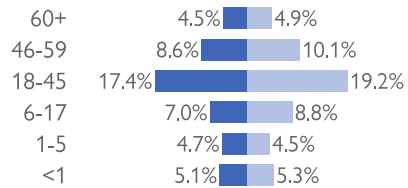
Reason for displacement: Conflict

Origin of largest IDP group:

Central Equatoria, Lainya

Origin of 2<sup>nd</sup> largest IDP group:

Central Equatoria, Lainya



Female  
Male

**No. returnees: 0**

**Households: 0**

Reason for displacement: NA

## Mobility (IDPs)

Date of arrival of first IDP group: 2016-07-13

Date of arrival of last IDP group: 2019-05-03

Have the IDPs been displaced previously? Yes

Three main reasons preventing the majority of IDPs from returning:

Lack of food, House damaged/destroyed, Lack of safety

## Mobility (returnees)

Date of return of first returnee group: NA

Date of return of last returnee group: NA

Are there people displaced from this village / neighbourhood who have not returned yet? No

## Special needs

No. pregnant women: 80

No. breastfeeding mothers: 70

Total number of individuals with special needs: 770

Special needs include pregnant and breastfeeding women, separated, orphaned and unaccompanied children, persons with mental or physical disabilities, persons with chronic diseases or serious medical conditions and old people without caregivers.

## Protection

Main security provider in the village / neighbourhood: Community Leaders

## Health

Most common concern: Malaria

Main provider: NGO/INGO

## Education

Type of facility: NA

Availability of learning supplies: NA

Availability of teachers: NA



Distance from main water source

<20 min walking

Water fit for human drinking

No

People feel safe collecting water

Yes



Conditions of most latrines

Unknown  
Not reported

Evidence of open defecation

Yes

Hygiene promotion campaign

No



Separate male / female latrines

Unknown  
Not reported

Toilets / bathrooms lock from inside

Unknown  
Not reported

Lighting around all toilets / bathrooms

Unknown  
Not reported



Security provided at location

Yes

Conflict-related incidents

Unknown  
Not reported

Areas avoided by women / girls

No



% collapsed or in danger of shelters\*

25-50%

Average occupants

1-4

Market access (NFIs)

No



Access to food

Yes offsite

Frequency of food assistance

Irregular

Market access (food)

Yes



Access to health facility

Yes

Distance from health facility

Off-site (>3 km)

Exclusion from health services

None



Access to primary education

No

Distance to nearest education facility

Unknown  
Not reported

% children attending primary education

Unknown  
Not reported

\*The share of collapsed and in danger of collapse shelters in the figure above refers to IDP/returnee shelters only.

## WASH

Connections to functioning pipelines: No  
 Main water purification method: Tablets  
 Main water source for cooking / washing: Unprotected well  
 Main water source for drinking: Unprotected well  
 No. functioning boreholes: 3 Non-functioning: 6  
 Complaints about drinking water quality: Yes  
 Main problem with water: Other, Specify  
 Type of toilet: Open defecation No. garbage disposal points: 0  
 Main garbage disposal method: Other, Specify Is solid waste a problem? Yes

## Shelter / NFIs

Main shelter type: Tukul  
 Shelter materials available in nature: Poles, Bamboo, Rope  
 Shelter mat. available from local market: Poles, Bamboo, Rope  
 Three most needed NFIs:  
 Emergency shelter kits, Kitchen sets, Adult Clothing

## Food

Groups struggling most with food access: IDPs, Host community  
 Main source of food: Food assistance  
 Reason for lack of market access: NA

# Lainya



Location SSID: ssid\_SS0103\_0003

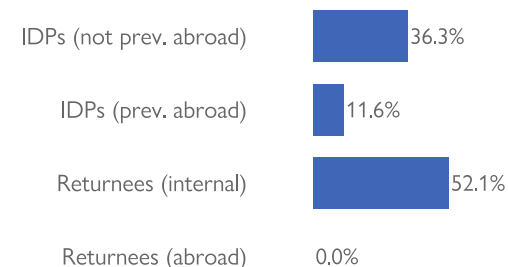
Postcode: SS010303

Accessibility: Accessible by car

Community Leader: Yes

Registration: Yes, paper-based

Who is being registered: IDPs, returnees and host community



## No. IDPs: 2596

Households: 194

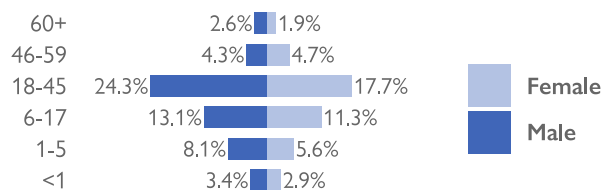
Reason for displacement: Conflict

Origin of largest IDP group:

Central Equatoria, Lainya

Origin of 2<sup>nd</sup> largest IDP group:

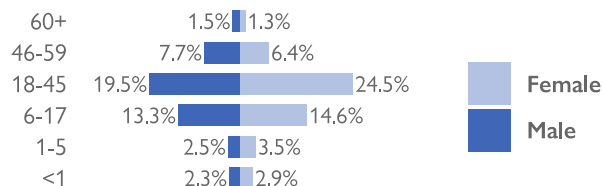
Central Equatoria, Lainya



## No. returnees: 2819

Households: 591

Reason for displacement: Conflict



### Mobility (IDPs)

Date of arrival of first IDP group: 2016-07-11

Date of arrival of last IDP group: 2018-12-19

Have the IDPs been displaced previously? Yes

Three main reasons preventing the majority of IDPs from returning:

Lack of food, House damaged/destroyed, Lack of safety

### Mobility (returnees)

Date of return of first returnee group: 2017-02-02

Date of return of last returnee group: 2019-02-10

Are there people displaced from this village / neighbourhood who have not returned yet? Yes

### Special needs

No. pregnant women: 63

No. breastfeeding mothers: 115

Total number of individuals with special needs: 467

Special needs include pregnant and breastfeeding women, separated, orphaned and unaccompanied children, persons with mental or physical disabilities, persons with chronic diseases or serious medical conditions and old people without caregivers.

### Protection

Main security provider in the village / neighbourhood: Police militia

### Health

Most common concern: Malaria

Main provider: NGO/INGO

### Education

Type of facility: Formal Primary Education

Availability of learning supplies: No

Availability of teachers: Other





Distance from main water source

**<20 min walking**

Water fit for human drinking

**No**

People feel safe collecting water

**Yes**



% collapsed or in danger of shelters\*

**Unknown  
Not reported**

Average occupants

**Unknown  
Not reported**

Market access (NFIs)

**No**



Conditions of most latrines

**Unknown  
Not reported**

Evidence of open defecation

**Yes**

Hygiene promotion campaign

**No**



Access to food

**Yes offsite**

Frequency of food assistance

**Irregular**

Market access (food)

**Yes**



Separate male / female latrines

**Unknown  
Not reported**

Toilets / bathrooms lock from inside

**Unknown  
Not reported**

Lighting around all toilets / bathrooms

**Unknown  
Not reported**



Access to health facility

**Yes**

Distance from health facility

**On-site (<3 km)**

Exclusion from health services

**None**



Security provided at location

**Yes**

Conflict-related incidents

**Yes**

Areas avoided by women / girls

**No**



Access to primary education

**Yes**

Distance to nearest education facility

**6-10 km**

% children attending primary education

**51-75%**

\*The share of collapsed and in danger of collapse shelters in the figure above refers to IDP/returnee shelters only.

## WASH

Connections to functioning pipelines: No

Main water purification method: Tablets

Main water source for cooking / washing: Hand Pumps

Main water source for drinking: Hand Pumps

No. functioning boreholes: 14

Non-functioning: 12

Complaints about drinking water quality: Yes

Main problem with water: Suspended Solids

Type of toilet: Open defecation

No. garbage disposal points: 0

Main garbage disposal method: Other, Specify

Is solid waste a problem? Yes

## Shelter / NFIs

Main shelter type: Tukul

Shelter materials available in nature: Poles, Bamboo, Rope

Shelter mat. available from local market: Poles, Bamboo, Rope

Three most needed NFIs:

Emergency shelter kits, Kitchen sets, Child Clothing

## Food

Groups struggling most with food access: IDPs, Returnees, Host community

Main source of food: Food assistance

Reason for lack of market access: NA

# Logwili



Location SSID: ssid\_SS0103\_0005

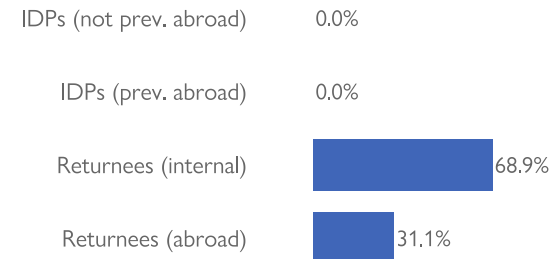
Postcode: SS010303

Accessibility: Accessible by car

Community Leader: Yes

Registration: Yes, paper-based

Who is being registered: IDPs, returnees and host community



**No. IDPs: 0**

**Households: 0**

Reason for displacement: Conflict

Origin of largest IDP group:

Central Equatoria, Lainya

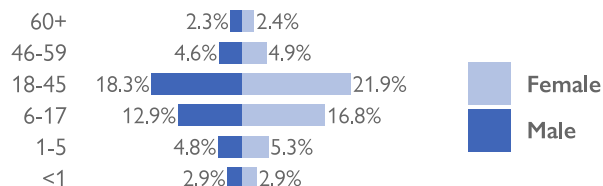
Origin of 2<sup>nd</sup> largest IDP group:

Central Equatoria, Lainya

**No. returnees: 2446**

**Households: 752**

Reason for displacement: Conflict



## Mobility (IDPs)

Date of arrival of first IDP group: NA

Date of arrival of last IDP group: NA

Have the IDPs been displaced previously? Unknown

Three main reasons preventing the majority of IDPs from returning:

Accessibility, Lack of food, Lack of safety

## Mobility (returnees)

Date of return of first returnee group: 2019-01-05

Date of return of last returnee group: 2019-02-19

Are there people displaced from this village / neighbourhood who have not returned yet? Yes

## Special needs

No. pregnant women: 0

No. breastfeeding mothers: 0

Total number of individuals with special needs: 287

Special needs include pregnant and breastfeeding women, separated, orphaned and unaccompanied children, persons with mental or physical disabilities, persons with chronic diseases or serious medical conditions and old people without caregivers.

## Protection

Main security provider in the village / neighbourhood: Police militia

## Health

Most common concern: Malaria

Main provider: NA

## Education

Type of facility: Formal Primary Education

Availability of learning supplies: Yes

Availability of teachers: Other



Distance from main water source

<20 min walking

Water fit for human drinking

No

People feel safe collecting water

Yes



% collapsed or in danger of shelters\*

25-50%

Average occupants

1-4

Market access (NFIs)

Unknown  
Not reported



Conditions of most latrines

Unknown  
Not reported

Evidence of open defecation

Yes

Hygiene promotion campaign

No



Access to food

Yes offsite

Frequency of food assistance

Irregular

Market access (food)

Yes



Separate male / female latrines

Unknown  
Not reported

Toilets / bathrooms lock from inside

Unknown  
Not reported

Lighting around all toilets / bathrooms

Unknown  
Not reported



Access to health facility

Unknown  
Not reported

Distance from health facility

Unknown  
Not reported

Exclusion from health services

Unknown  
Not reported



Security provided at location

Yes

Conflict-related incidents

Unknown  
Not reported

Areas avoided by women / girls

No



Access to primary education

Yes

Distance to nearest education facility

Unknown  
Not reported

% children attending primary education

51-75%

\*The share of collapsed and in danger of collapse shelters in the figure above refers to IDP/returnee shelters only.

## WASH

Connections to functioning pipelines: No

Main water purification method: Tablets

Main water source for cooking / washing: Hand Pumps

Main water source for drinking: Hand Pumps

No. functioning boreholes: 8

Non-functioning: 3

Complaints about drinking water quality: Yes

Main problem with water: Odor/smell

Type of toilet: Open defecation

No. garbage disposal points: 0

Main garbage disposal method: Unknown

Is solid waste a problem? Unknown

## Shelter / NFIs

Main shelter type: Tukul

Shelter materials available in nature: Poles, Bamboo, Rope

Shelter mat. available from local market: Poles, Bamboo, Rope

Three most needed NFIs:

Emergency shelter kits, Bedding sets, Hygiene kits

## Food

Groups struggling most with food access: IDPs, Returnees, Host community

Main source of food: Food assistance

Reason for lack of market access: NA

# Loka Round



Location SSID: ssid\_SS0103\_0007

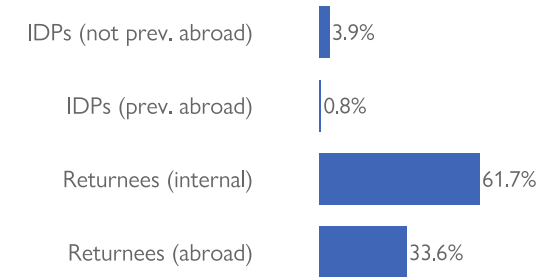
Postcode: SS010303

Accessibility: Accessible by car

Community Leader: Yes

Registration: Yes, paper-based

Who is being registered: IDPs, returnees and host community



## No. IDPs: 228

Households: 42

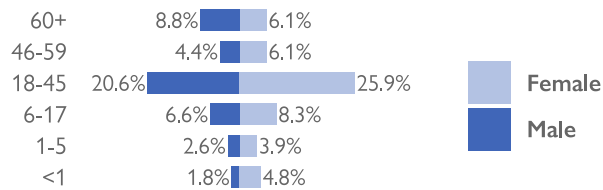
Reason for displacement: Conflict

Origin of largest IDP group:

Central Equatoria, Lainya

Origin of 2<sup>nd</sup> largest IDP group:

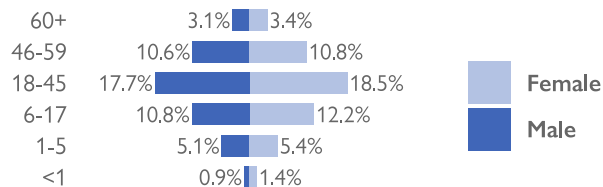
Central Equatoria, Lainya



## No. returnees: 4660

Households: 672

Reason for displacement: Conflict



### Mobility (IDPs)

Date of arrival of first IDP group: 2016-07-12

Date of arrival of last IDP group: 2018-12-26

Have the IDPs been displaced previously? Yes

Three main reasons preventing the majority of IDPs from returning:

Lack of food, House damaged/destroyed, Lack of safety

### Mobility (returnees)

Date of return of first returnee group: 2017-02-10

Date of return of last returnee group: 2019-05-25

Are there people displaced from this village / neighbourhood who have not returned yet? Yes

### Special needs

No. pregnant women: 36

No. breastfeeding mothers: 40

Total number of individuals with special needs: 393

Special needs include pregnant and breastfeeding women, separated, orphaned and unaccompanied children, persons with mental or physical disabilities, persons with chronic diseases or serious medical conditions and old people without caregivers.

### Protection

Main security provider in the village / neighbourhood: Community Leaders

### Health

Most common concern: Malaria

Main provider: NGO/INGO

### Education

Type of facility: Formal Primary Education

Availability of learning supplies: No

Availability of teachers: Other



Distance from main water source

**<20 min walking**

Water fit for human drinking

**No**

People feel safe collecting water

**Yes**



Conditions of most latrines

**Unknown  
Not reported**

Evidence of open defecation

**Yes**

Hygiene promotion campaign

**No**



Separate male / female latrines

**Unknown  
Not reported**

Toilets / bathrooms lock from inside

**Unknown  
Not reported**

Lighting around all toilets / bathrooms

**Unknown  
Not reported**



Security provided at location

**Yes**

Conflict-related incidents

**Yes**

Areas avoided by women / girls

**No**



% collapsed or in danger of shelters\*

**Unknown  
Not reported**

Average occupants

**Unknown  
Not reported**

Market access (NFIs)

**No**



Access to food

**Yes offsite**

Frequency of food assistance

**Irregular**

Market access (food)

**Yes**



Access to health facility

**Yes**

Distance from health facility

**On-site (<3 km)**

Exclusion from health services

**None**



Access to primary education

**Yes**

Distance to nearest education facility

**<1 km**

% children attending primary education

**51-75%**

\*The share of collapsed and in danger of collapse shelters in the figure above refers to IDP/returnee shelters only.

## WASH

Connections to functioning pipelines: No

Main water purification method: Tablets

Main water source for cooking / washing: Hand Pumps

Main water source for drinking: Hand Pumps

No. functioning boreholes: 6

Non-functioning: 1

Complaints about drinking water quality: Yes

Main problem with water: Odor/smell

Type of toilet: Open defecation

No. garbage disposal points: 0

Main garbage disposal method: Burning

Is solid waste a problem? Yes

## Shelter / NFIs

Main shelter type: Tukul

Shelter materials available in nature: Poles, Rope

Shelter mat. available from local market: Poles, Bamboo, Rope

Three most needed NFIs:

Emergency shelter kits, Kitchen sets, Mosquito nets

## Food

Groups struggling most with food access: IDPs, Returnees, Host community

Main source of food: Food assistance

Reason for lack of market access: NA

# Lukurubang



Location SSID: ssid\_SS0103\_0008

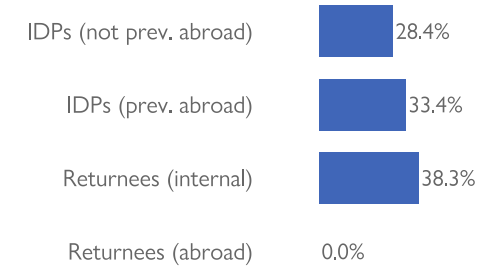
Postcode: SS010303

Accessibility: Accessible by car

Community Leader: Yes

Registration: Yes, paper-based

Who is being registered: IDPs, returnees and host community



## No. IDPs: 3848

Households: 504

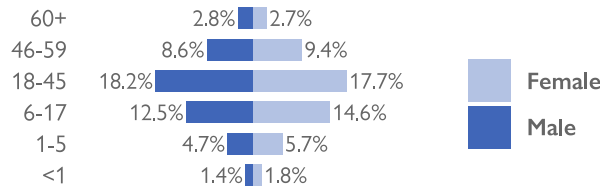
Reason for displacement: Conflict

Origin of largest IDP group:

Central Equatoria, Lainya

Origin of 2<sup>nd</sup> largest IDP group:

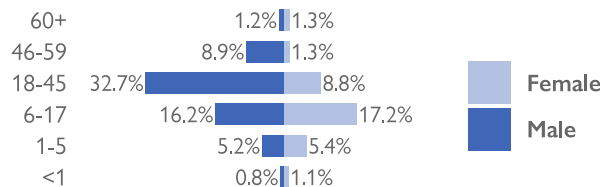
Central Equatoria, Lainya



## No. returnees: 2385

Households: 608

Reason for displacement: Conflict



### Mobility (IDPs)

Date of arrival of first IDP group: 2016-07-13

Date of arrival of last IDP group: 2019-03-10

Have the IDPs been displaced previously? Yes

Three main reasons preventing the majority of IDPs from returning:

Accessibility, Lack of food, Lack of safety

### Mobility (returnees)

Date of return of first returnee group: 2017-01-01

Date of return of last returnee group: 2019-01-06

Are there people displaced from this village / neighbourhood who have not returned yet? Yes

### Special needs

No. pregnant women: 62

No. breastfeeding mothers: 115

Total number of individuals with special needs: 533

Special needs include pregnant and breastfeeding women, separated, orphaned and unaccompanied children, persons with mental or physical disabilities, persons with chronic diseases or serious medical conditions and old people without caregivers.

### Protection

Main security provider in the village / neighbourhood: Community Leaders

### Health

Most common concern: Malaria

Main provider: NGO/INGO

### Education

Type of facility: Formal Primary Education

Availability of learning supplies: No

Availability of teachers: Other



Distance from main water source

**>20 min walking**

Water fit for human drinking

**No**

People feel safe collecting water

**Yes**



% collapsed or in danger of shelters\*

**Unknown  
Not reported**

Average occupants

**Unknown  
Not reported**

Market access (NFIs)

**Unknown  
Not reported**



Conditions of most latrines

**Unknown  
Not reported**

Evidence of open defecation

**No**

Hygiene promotion campaign

**No**



Access to food

**Yes offsite**

Frequency of food assistance

**Unknown  
Not reported**

Market access (food)

**Yes**



Separate male / female latrines

**Unknown  
Not reported**

Toilets / bathrooms lock from inside

**Unknown  
Not reported**

Lighting around all toilets / bathrooms

**Unknown  
Not reported**



Access to health facility

**Yes**

Distance from health facility

**Off-site (>3 km)**

Exclusion from health services

**None**



Security provided at location

**Yes**

Conflict-related incidents

**Unknown  
Not reported**

Areas avoided by women / girls

**No**



Access to primary education

**Yes**

Distance to nearest education facility

**<1 km**

% children attending primary education

**51-75%**

\*The share of collapsed and in danger of collapse shelters in the figure above refers to IDP/returnee shelters only.

## WASH

Connections to functioning pipelines: Unknown

Main water purification method: Tablets

Main water source for cooking / washing: Hand Pumps

Main water source for drinking: Hand Pumps

No. functioning boreholes: 9

Non-functioning: 8

Complaints about drinking water quality: Yes

Main problem with water: Insufficient amount

Type of toilet: Open defecation

No. garbage disposal points: 0

Main garbage disposal method: Other, Specify

Is solid waste a problem? Yes

## Shelter / NFIs

Main shelter type: Tukul

Shelter materials available in nature: Poles, Bamboo, Rope

Shelter mat. available from local market: Poles, Bamboo, Rope

Three most needed NFIs:

Emergency shelter kits, Kitchen sets, Child Clothing

## Food

Groups struggling most with food access: IDPs, Returnees, Host community


Main source of food: Cultivation/Sale of livestock

Reason for lack of market access: NA

# Igerima



Location SSID: ssid\_SS0104\_0001  
 Postcode: SS010401  
 Accessibility: Accessible by car  
 Community Leader: Yes  
 Registration: Yes, paper-based  
 Who is being registered: Returnees only



No. IDPs: 0

Households: 0

Reason for displacement: NA

Origin of largest IDP group:

NA, NA

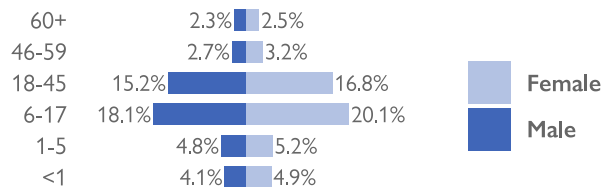
Origin of 2<sup>nd</sup> largest IDP group:

NA, NA

No. returnees: 1140

Households: 228

Reason for displacement: Conflict



## Mobility (IDPs)

Date of arrival of first IDP group: NA

Date of arrival of last IDP group: NA

Have the IDPs been displaced previously? No

Three main reasons preventing the majority of IDPs from returning:

Lack of food, House damaged/destroyed, Lack of safety

## Mobility (returnees)

Date of return of first returnee group: 2017-10-21

Date of return of last returnee group: 2019-05-09

Are there people displaced from this village / neighbourhood who have not returned yet? Yes

## Special needs

No. pregnant women: 0

No. breastfeeding mothers: 0

Total number of individuals with special needs: 332

Special needs include pregnant and breastfeeding women, separated, orphaned and unaccompanied children, persons with mental or physical disabilities, persons with chronic diseases or serious medical conditions and old people without caregivers.

## Protection

Main security provider in the village / neighbourhood: Police militia

## Health

Most common concern: Malaria

Main provider: NGO/INGO

## Education

Type of facility: Temporary Learning Spaces

Availability of learning supplies: Yes

Availability of teachers: Yes





Distance from main water source

**<20 min walking**

Water fit for human drinking

**Yes**

People feel safe collecting water

**Yes**



Conditions of most latrines

**Good / Hygienic**

Evidence of open defecation

**No**

Hygiene promotion campaign

**No**



Separate male / female latrines

**No**

Toilets / bathrooms lock from inside

**Yes**

Lighting around all toilets / bathrooms

**Yes**



Security provided at location

**Yes**

Conflict-related incidents

**Unknown  
Not reported**

Areas avoided by women / girls

**No**



% collapsed or in danger of shelters\*

**Unknown  
Not reported**

Average occupants

**Unknown  
Not reported**

Market access (NFIs)

**No**



Access to food

**Yes onsite**

Frequency of food assistance

**Unknown  
Not reported**

Market access (food)

**Yes**



Access to health facility

**Yes**

Distance from health facility

**On-site (<3 km)**

Exclusion from health services

**None**



Access to primary education

**Yes**

Distance to nearest education facility

**<1 km**

% children attending primary education

**51-75%**

\*The share of collapsed and in danger of collapse shelters in the figure above refers to IDP/returnee shelters only.

## WASH

Connections to functioning pipelines: No  
Main water purification method: None  
Main water source for cooking / washing: Hand Pumps  
Main water source for drinking: Hand Pumps  
No. functioning boreholes: 4  
Complaints about drinking water quality: No  
Main problem with water: NA  
Type of toilet: Latrines  
Main garbage disposal method: Garbage pit

Non-functioning: 1

No. garbage disposal points: NA  
Is solid waste a problem? No

## Shelter / NFIs

Main shelter type: Tukul  
Shelter materials available in nature: None  
Shelter mat. available from local market: None  
Three most needed NFIs:  
Emergency shelter kits, Bedding sets, Mosquito nets

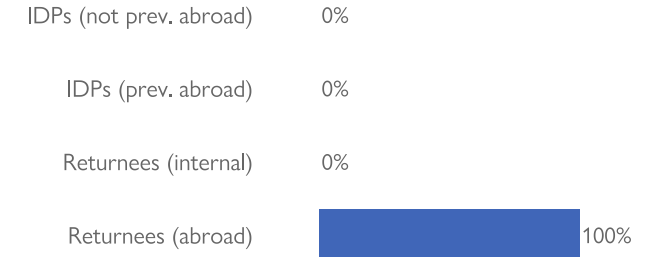
## Food

Groups struggling most with food access: Returnees, Host community  
Main source of food: Cultivation/Sale of livestock  
Reason for lack of market access: NA

# Kindi



Location SSID: ssid\_SS0104\_0007  
 Postcode: SS010401  
 Accessibility: Accessible by car  
 Community Leader: Yes  
 Registration: Yes, paper-based  
 Who is being registered: Returnees only



No. IDPs: 0

Households: 0

Reason for displacement: NA

Origin of largest IDP group:

NA, NA

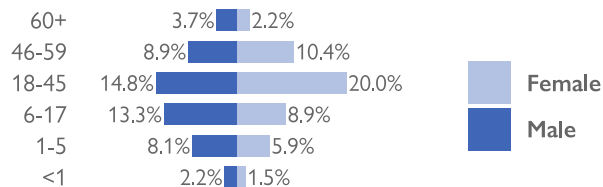
Origin of 2<sup>nd</sup> largest IDP group:

NA, NA

No. returnees: 135

Households: 27

Reason for displacement: Conflict



## Mobility (IDPs)

Date of arrival of first IDP group: NA

Date of arrival of last IDP group: NA

Have the IDPs been displaced previously? No

Three main reasons preventing the majority of IDPs from returning:

Lack of food, House damaged/destroyed, No livelihood

## Mobility (returnees)

Date of return of first returnee group: 2018-09-02

Date of return of last returnee group: 2019-06-03

Are there people displaced from this village / neighbourhood who have not returned yet? Yes

## Special needs

No. pregnant women: 0

No. breastfeeding mothers: 0

Total number of individuals with special needs: 30

Special needs include pregnant and breastfeeding women, separated, orphaned and unaccompanied children, persons with mental or physical disabilities, persons with chronic diseases or serious medical conditions and old people without caregivers.

## Protection

Main security provider in the village / neighbourhood: Military

## Health

Most common concern: Malaria

Main provider: Government

## Education

Type of facility: NA

Availability of learning supplies: NA

Availability of teachers: NA



Distance from main water source

**>20 min walking**

Water fit for human drinking

**No**

People feel safe collecting water

**Yes**



% collapsed or in danger of shelters\*

**Unknown  
Not reported**

Average occupants

**Unknown  
Not reported**

Market access (NFIs)

**No**



Conditions of most latrines

**Unknown  
Not reported**

Evidence of open defecation

**Yes**

Hygiene promotion campaign

**No**



Access to food

**Yes offsite**

Frequency of food assistance

**Unknown  
Not reported**

Market access (food)

**Yes**



Separate male / female latrines

**Unknown  
Not reported**

Toilets / bathrooms lock from inside

**Unknown  
Not reported**

Lighting around all toilets / bathrooms

**Unknown  
Not reported**



Access to health facility

**Yes**

Distance from health facility

**Mobile clinic / HEW**

Exclusion from health services

**None**



Security provided at location

**Yes**

Conflict-related incidents

**Unknown  
Not reported**

Areas avoided by women / girls

**No**



Access to primary education

**No**

Distance to nearest education facility

**Unknown  
Not reported**

% children attending primary education

**Unknown  
Not reported**

\*The share of collapsed and in danger of collapse shelters in the figure above refers to IDP/returnee shelters only.

## WASH

Connections to functioning pipelines: No

Main water purification method: None

Main water source for cooking / washing: Lake/river

Main water source for drinking: Lake/river

No. functioning boreholes: 0

Non-functioning: 3

Complaints about drinking water quality: Yes

Main problem with water: Odor/smell

Type of toilet: Open defecation

No. garbage disposal points: 0

Main garbage disposal method: Compost

Is solid waste a problem? Yes

## Shelter / NFIs

Main shelter type: Tukul

Shelter materials available in nature: Poles

Shelter mat. available from local market: Poles

Three most needed NFIs:

Emergency shelter kits, Kitchen sets, Bedding sets

## Food

Groups struggling most with food access: Returnees


Main source of food: Bought with cash from market

Reason for lack of market access: NA

# Koroji



Location SSID: ssid\_SS0104\_0008  
 Postcode: SS010401  
 Accessibility: Accessible by car  
 Community Leader: Yes  
 Registration: Yes, paper-based  
 Who is being registered: Returnees only



**No. IDPs: 0**

**Households: 0**

Reason for displacement: NA

Origin of largest IDP group:

NA, NA

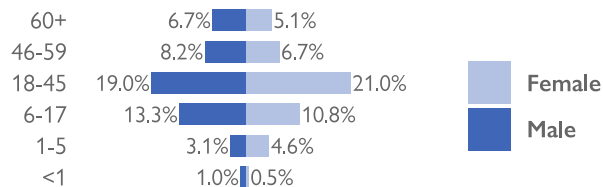
Origin of 2<sup>nd</sup> largest IDP group:

NA, NA

**No. returnees: 195**

**Households: 39**

Reason for displacement: Conflict



## Mobility (IDPs)

Date of arrival of first IDP group: 2019-09-03

Date of arrival of last IDP group: 2019-09-03

Have the IDPs been displaced previously? No

Three main reasons preventing the majority of IDPs from returning:

Lack of food, House damaged/destroyed, No livelihood

## Mobility (returnees)

Date of return of first returnee group: 2018-09-02

Date of return of last returnee group: 2019-06-05

Are there people displaced from this village / neighbourhood who have not returned yet? Yes

## Special needs

No. pregnant women: 0

No. breastfeeding mothers: 0

Total number of individuals with special needs: 27

Special needs include pregnant and breastfeeding women, separated, orphaned and unaccompanied children, persons with mental or physical disabilities, persons with chronic diseases or serious medical conditions and old people without caregivers.

## Protection

Main security provider in the village / neighbourhood: Military

## Health

Most common concern: Malaria

Main provider: Government

## Education

Type of facility: NA

Availability of learning supplies: NA

Availability of teachers: NA



Distance from main water source

**>20 min walking**

Water fit for human drinking

**No**

People feel safe collecting water

**No**



% collapsed or in danger of shelters\*

**Unknown  
Not reported**

Average occupants

**Unknown  
Not reported**

Market access (NFIs)

**No**



Conditions of most latrines

**Unknown  
Not reported**

Evidence of open defecation

**Yes**

Hygiene promotion campaign

**Yes**



Access to food

**Yes offsite**

Frequency of food assistance

**Unknown  
Not reported**

Market access (food)

**No**



Separate male / female latrines

**Unknown  
Not reported**

Toilets / bathrooms lock from inside

**Unknown  
Not reported**

Lighting around all toilets / bathrooms

**Unknown  
Not reported**



Access to health facility

**Yes**

Distance from health facility

**Mobile clinic / HEW**

Exclusion from health services

**None**



Security provided at location

**Yes**

Conflict-related incidents

**Unknown  
Not reported**

Areas avoided by women / girls

**No**



Access to primary education

**No**

Distance to nearest education facility

**Unknown  
Not reported**

% children attending primary education

**Unknown  
Not reported**

\*The share of collapsed and in danger of collapse shelters in the figure above refers to IDP/returnee shelters only.

## WASH

Connections to functioning pipelines:	No	
Main water purification method:	Tablets	
Main water source for cooking / washing:	Lake/river	
Main water source for drinking:	Lake/river	
No. functioning boreholes:	0	Non-functioning: 0
Complaints about drinking water quality:	Yes	
Main problem with water:	Odor/smell	
Type of toilet:	Open defecation	No. garbage disposal points: 0
Main garbage disposal method:	No waste disposal	Is solid waste a problem? No

## Shelter / NFIs

Main shelter type:	Tukul
Shelter materials available in nature:	Poles, Bamboo, Rope, Grass
Shelter mat. available from local market:	Poles, Bamboo, Rope, Grass
Three most needed NFIs:	Emergency shelter kits, Kitchen sets, Bedding sets

## Food

Groups struggling most with food access:	Returnees
Main source of food:	Bought with cash from market
Reason for lack of market access:	Other, Specify

# Okaba



Location SSID: ssid\_SS0104\_0004

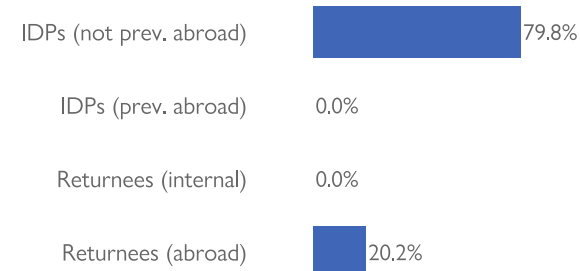
Postcode: SS010401

Accessibility: Accessible by other means of transport

Community Leader: Yes

Registration: Yes, paper-based

Who is being registered: IDPs, returnees and host community



## No. IDPs: 616

Households: 123

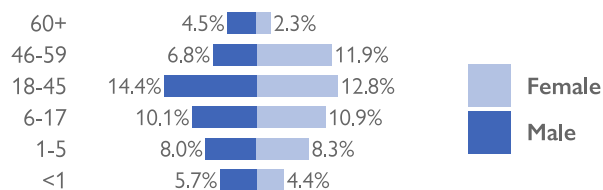
Reason for displacement: Conflict

Origin of largest IDP group:

Central Equatoria, Morobo

Origin of 2<sup>nd</sup> largest IDP group:

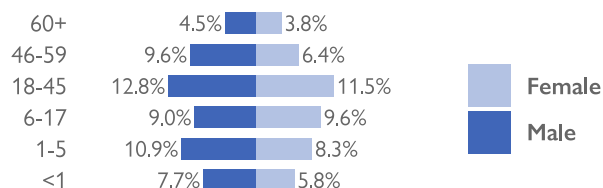
NA, NA



## No. returnees: 156

Households: 31

Reason for displacement: Conflict



### Mobility (IDPs)

Date of arrival of first IDP group: 2017-10-18

Date of arrival of last IDP group: 2019-02-17

Have the IDPs been displaced previously? Yes

Three main reasons preventing the majority of IDPs from returning:

Accessibility, Lack of food, House damaged/destroyed

### Mobility (returnees)

Date of return of first returnee group: 2017-11-17

Date of return of last returnee group: 2019-02-28

Are there people displaced from this village / neighbourhood who have not returned yet? Yes

### Special needs

No. pregnant women: 28

No. breastfeeding mothers: 19

Total number of individuals with special needs: 49

Special needs include pregnant and breastfeeding women, separated, orphaned and unaccompanied children, persons with mental or physical disabilities, persons with chronic diseases or serious medical conditions and old people without caregivers.

### Protection

Main security provider in the village / neighbourhood: Military

### Health

Most common concern: Malaria

Main provider: NGO/INGO

### Education

Type of facility: Temporary Learning Spaces

Availability of learning supplies: Yes

Availability of teachers: Yes



Distance from main water source

**<20 min walking**

Water fit for human drinking

**Yes**

People feel safe collecting water

**Yes**



Conditions of most latrines

**Good / Hygienic**

Evidence of open defecation

**No**

Hygiene promotion campaign

**No**



Separate male / female latrines

**No**

Toilets / bathrooms lock from inside

**Yes**

Lighting around all toilets / bathrooms

**Yes**



Security provided at location

**Yes**

Conflict-related incidents

**Unknown  
Not reported**

Areas avoided by women / girls

**Yes**



% collapsed or in danger of shelters\*

**50-75%**

Average occupants

**7+**

Market access (NFIs)

**No**



Access to food

**Yes offsite**

Frequency of food assistance

**Unknown  
Not reported**

Market access (food)

**Yes**



Access to health facility

**Yes**

Distance from health facility

**On-site (<3 km)**

Exclusion from health services

**None**



Access to primary education

**Yes**

Distance to nearest education facility

**<1 km**

% children attending primary education

**<25%**

\*The share of collapsed and in danger of collapse shelters in the figure above refers to IDP/returnee shelters only.

## WASH

Connections to functioning pipelines: No

Main water purification method: Boiling

Main water source for cooking / washing: Hand Pumps

Main water source for drinking: Hand Pumps

No. functioning boreholes: 2

Non-functioning: 0

Complaints about drinking water quality: No

Main problem with water: NA

Type of toilet: Latrines

No. garbage disposal points: 11

Main garbage disposal method: Unknown

Is solid waste a problem? No

## Shelter / NFIs

Main shelter type: Tukul

Shelter materials available in nature: Poles

Shelter mat. available from local market: Poles, Rope

Three most needed NFIs:

Emergency shelter kits, Kitchen sets, Hygiene kits

## Food

Groups struggling most with food access: IDPs, Returnees, Host community

Main source of food: Cultivation/Sale of livestock

Reason for lack of market access: NA

# Kaya Two



Location SSID: ssid\_SS0104\_0003

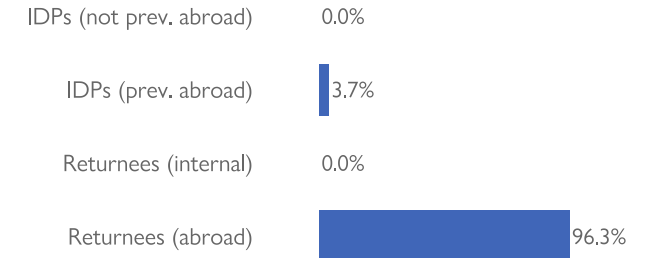
Postcode: SS010402

Accessibility: Accessible by car

Community Leader: Unknown

Registration: Yes, paper-based

Who is being registered: IDPs, returnees and host community



## No. IDPs: 51

Households: 10

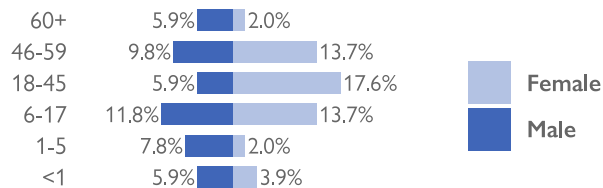
Reason for displacement: Conflict

Origin of largest IDP group:

Central Equatoria, Morobo

Origin of 2<sup>nd</sup> largest IDP group:

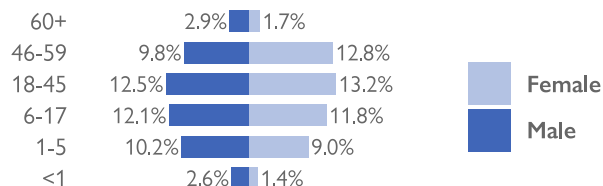
NA, NA



## No. returnees: 1315

Households: 183

Reason for displacement: Conflict



### Mobility (IDPs)

Date of arrival of first IDP group: 2018-11-15

Date of arrival of last IDP group: 2019-03-23

Have the IDPs been displaced previously? Yes

Three main reasons preventing the majority of IDPs from returning:

Accessibility, Lack of food, House damaged/destroyed

### Mobility (returnees)

Date of return of first returnee group: NA

Date of return of last returnee group: NA

Are there people displaced from this village / neighbourhood who have not returned yet? No

### Special needs

No. pregnant women: 9

No. breastfeeding mothers: 9

Total number of individuals with special needs: 52

Special needs include pregnant and breastfeeding women, separated, orphaned and unaccompanied children, persons with mental or physical disabilities, persons with chronic diseases or serious medical conditions and old people without caregivers.

### Protection

Main security provider in the village / neighbourhood: Military

### Health

Most common concern: Malaria

Main provider: NA

### Education

Type of facility: Formal Primary Education

Availability of learning supplies: No

Availability of teachers: Yes





Distance from main water source

**<20 min walking**

Water fit for human drinking

**No**

People feel safe collecting water

**Yes**



Conditions of most latrines

**Unknown  
Not reported**

Evidence of open defecation

**Yes**

Hygiene promotion campaign

**Yes**



Separate male / female latrines

**Unknown  
Not reported**

Toilets / bathrooms lock from inside

**Yes**

Lighting around all toilets / bathrooms

**No**



Security provided at location

**Yes**

Conflict-related incidents

**Yes**

Areas avoided by women / girls

**No**



% collapsed or in danger of shelters\*

**50-75%**

Average occupants

**5-6**

Market access (NFIs)

**No**



Access to food

**Yes offsite**

Frequency of food assistance

**Unknown  
Not reported**

Market access (food)

**Yes**



Access to health facility

**No**

Distance from health facility

**Unknown  
Not reported**

Exclusion from health services

**Unknown  
Not reported**



Access to primary education

**Yes**

Distance to nearest education facility

**1-2 km**

% children attending primary education

**<25%**

\*The share of collapsed and in danger of collapse shelters in the figure above refers to IDP/returnee shelters only.

## WASH

Connections to functioning pipelines:	No
Main water purification method:	None
Main water source for cooking / washing:	Hand Pumps
Main water source for drinking:	Hand Pumps
No. functioning boreholes:	1
	Non-functioning: 4
Complaints about drinking water quality:	Yes
Main problem with water:	Insufficient amount
Type of toilet:	Individual toilets
	No. garbage disposal points: NA
Main garbage disposal method:	No waste disposal
	Is solid waste a problem? No

## Shelter / NFIs

Main shelter type:	Tukul
Shelter materials available in nature:	Poles, Grass
Shelter mat. available from local market:	Poles, Grass
Three most needed NFIs:	Emergency shelter kits, Kitchen sets, Bedding sets

## Food

Groups struggling most with food access:	IDPs, Returnees
Main source of food:	Bought with cash from market
Reason for lack of market access:	NA

# Ajut



Location SSID: ssid\_SS0105\_0001  
 Postcode: SS010501  
 Accessibility: Accessible by other means of transport  
 Community Leader: Yes  
 Registration: Yes, paper-based  
 Who is being registered: Returnees only

IDPs (not prev. abroad)	0%
IDPs (prev. abroad)	0%
Returnees (internal)	100%
Returnees (abroad)	0%

**No. IDPs: 0**

**Households: 0**

Reason for displacement: NA

Origin of largest IDP group:

NA, NA

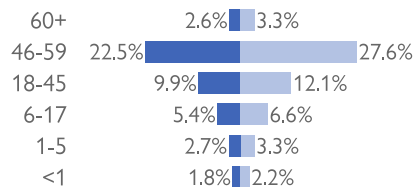
Origin of 2<sup>nd</sup> largest IDP group:

NA, NA

**No. returnees: 778**

**Households: 130**

Reason for displacement: Conflict



Female  
Male

## Mobility (IDPs)

Date of arrival of first IDP group: 2014-03-14

Date of arrival of last IDP group: 2016-04-07

Have the IDPs been displaced previously? Yes

Three main reasons preventing the majority of IDPs from returning:

Accessibility, Lack of food, Lack of safety

## Mobility (returnees)

Date of return of first returnee group: 2016-11-11

Date of return of last returnee group: 2018-06-12

Are there people displaced from this village / neighbourhood who have not returned yet? Yes

## Special needs

No. pregnant women: 0

No. breastfeeding mothers: 0

Total number of individuals with special needs: 113

Special needs include pregnant and breastfeeding women, separated, orphaned and unaccompanied children, persons with mental or physical disabilities, persons with chronic diseases or serious medical conditions and old people without caregivers.

## Protection

Main security provider in the village / neighbourhood: Local Authorities

## Health

Most common concern: Malaria

Main provider: NGO/INGO

## Education

Type of facility: Temporary Learning Spaces

Availability of learning supplies: Yes

Availability of teachers: Yes



Distance from main water source

**<20 min walking**

Water fit for human drinking

**Yes**

People feel safe collecting water

**Yes**



Conditions of most latrines

**Unknown  
Not reported**

Evidence of open defecation

**Yes**

Hygiene promotion campaign

**No**



Separate male / female latrines

**Unknown  
Not reported**

Toilets / bathrooms lock from inside

**Unknown  
Not reported**

Lighting around all toilets / bathrooms

**Unknown  
Not reported**



Security provided at location

**Yes**

Conflict-related incidents

**No**

Areas avoided by women / girls

**Yes**



% collapsed or in danger of shelters\*

**>75%**

Average occupants

**5-6**

Market access (NFIs)

**Yes**



Access to food

**Yes onsite**

Frequency of food assistance

**Once a month**

Market access (food)

**Yes**



Access to health facility

**Yes**

Distance from health facility

**On-site (<3 km)**

Exclusion from health services

**None**



Access to primary education

**Yes**

Distance to nearest education facility

**<1 km**

% children attending primary education

**<25%**

\*The share of collapsed and in danger of collapse shelters in the figure above refers to IDP/returnee shelters only.

## WASH

Connections to functioning pipelines: Yes

Main water purification method: Boiling

Main water source for cooking / washing: Hand Pumps

Main water source for drinking: Hand Pumps

No. functioning boreholes: 4

Non-functioning: 5

Complaints about drinking water quality: Yes

Main problem with water: Long queue

Type of toilet: Open defecation

No. garbage disposal points: 0

Main garbage disposal method: Garbage pit

Is solid waste a problem? No

## Shelter / NFIs

Main shelter type: Temporary shelter (Rakooba)

Shelter materials available in nature: Poles, Bamboo, Rope

Shelter mat. available from local market: Poles, Bamboo, Rope

Three most needed NFIs:

Emergency shelter kits, Kitchen sets, Hygiene kits

## Food

Groups struggling most with food access: Returnees

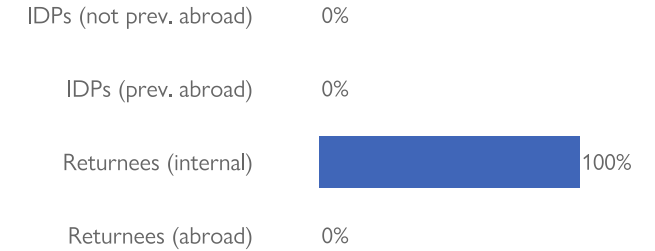
Main source of food: Food assistance

Reason for lack of market access: NA

# Bambaari



Location SSID: ssid\_SS0105\_0002  
 Postcode: SS010501  
 Accessibility: Accessible by car  
 Community Leader: Yes  
 Registration: Yes, paper-based  
 Who is being registered: Returnees only



**No. IDPs: 0**

**Households: 0**

Reason for displacement: NA

Origin of largest IDP group:

NA, NA

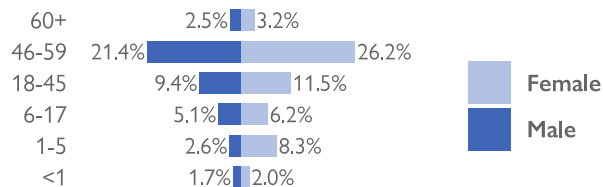
Origin of 2<sup>nd</sup> largest IDP group:

NA, NA

**No. returnees: 978**

**Households: 122**

Reason for displacement: Conflict



## Mobility (IDPs)

Date of arrival of first IDP group: NA

Date of arrival of last IDP group: NA

Have the IDPs been displaced previously? No

Three main reasons preventing the majority of IDPs from returning:

Nothing

## Mobility (returnees)

Date of return of first returnee group: 2018-09-16

Date of return of last returnee group: 2019-01-10

Are there people displaced from this village / neighbourhood who have not returned yet? Yes

## Special needs

No. pregnant women: 0

No. breastfeeding mothers: 0

Total number of individuals with special needs: 149

Special needs include pregnant and breastfeeding women, separated, orphaned and unaccompanied children, persons with mental or physical disabilities, persons with chronic diseases or serious medical conditions and old people without caregivers.

## Protection

Main security provider in the village / neighbourhood: Local Authorities

## Health

Most common concern: Malaria

Main provider: Government

## Education

Type of facility: Temporary Learning Spaces

Availability of learning supplies: Yes

Availability of teachers: Yes



Distance from main water source

**<20 min walking**

Water fit for human drinking

**Yes**

People feel safe collecting water

**Yes**



Conditions of most latrines

**Unknown  
Not reported**

Evidence of open defecation

**Yes**

Hygiene promotion campaign

**No**



Separate male / female latrines

**Unknown  
Not reported**

Toilets / bathrooms lock from inside

**Unknown  
Not reported**

Lighting around all toilets / bathrooms

**Unknown  
Not reported**



Security provided at location

**Yes**

Conflict-related incidents

**No**

Areas avoided by women / girls

**Yes**



% collapsed or in danger of shelters\*

**>75%**

Average occupants

**5-6**

Market access (NFIs)

**No**



Access to food

**Yes onsite**

Frequency of food assistance

**Once a month**

Market access (food)

**Yes**



Access to health facility

**Yes**

Distance from health facility

**On-site (<3 km)**

Exclusion from health services

**None**



Access to primary education

**Yes**

Distance to nearest education facility

**1-2 km**

% children attending primary education

**<25%**

\*The share of collapsed and in danger of collapse shelters in the figure above refers to IDP/returnee shelters only.

## WASH

Connections to functioning pipelines: No

Main water purification method: Boiling

Main water source for cooking / washing: Hand Pumps

Main water source for drinking: Hand Pumps

No. functioning boreholes: 5

Non-functioning: 2

Complaints about drinking water quality: Yes

Main problem with water: Long queue

Type of toilet: Open defecation

No. garbage disposal points: 6

Main garbage disposal method: Garbage pit

Is solid waste a problem? Yes

## Shelter / NFIs

Main shelter type: Tukul

Shelter materials available in nature: Poles, Bamboo, Rope

Shelter mat. available from local market: Poles, Bamboo, Rope

Three most needed NFIs:

Emergency shelter kits, Kitchen sets, Mosquito nets

## Food

Groups struggling most with food access: Returnees

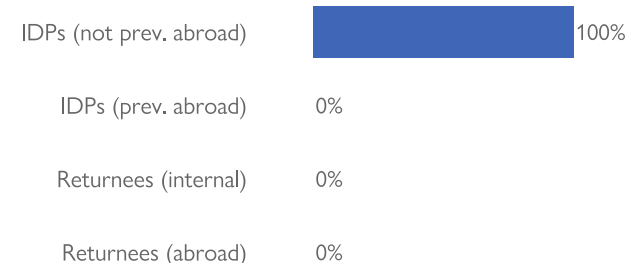
Main source of food: Food assistance

Reason for lack of market access: NA

# Lojoro



Location SSID: ssid\_SS0105\_0030  
 Postcode: SS010501  
 Accessibility: Accessible by car  
 Community Leader: Yes  
 Registration: Yes, paper-based  
 Who is being registered: IDPs only



**No. IDPs: 1428**

**Households: 238**

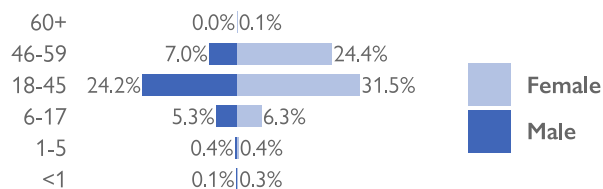
Reason for displacement: Conflict

Origin of largest IDP group:

Central Equatoria, Terekeka

Origin of 2<sup>nd</sup> largest IDP group:

NA, NA



**No. returnees: 0**

**Households: 0**

Reason for displacement: NA

## Mobility (IDPs)

Date of arrival of first IDP group: 2016-05-05

Date of arrival of last IDP group: 2018-02-16

Have the IDPs been displaced previously? Yes

Three main reasons preventing the majority of IDPs from returning:

Lack of food, House damaged/destroyed, Lack of safety

## Mobility (returnees)

Date of return of first returnee group: NA

Date of return of last returnee group: NA

Are there people displaced from this village / neighbourhood who have not returned yet? No

## Special needs

No. pregnant women: 9

No. breastfeeding mothers: 11

Total number of individuals with special needs: 29

Special needs include pregnant and breastfeeding women, separated, orphaned and unaccompanied children, persons with mental or physical disabilities, persons with chronic diseases or serious medical conditions and old people without caregivers.

## Protection

Main security provider in the village / neighbourhood: Local Authorities

## Health

Most common concern: Malaria

Main provider: Government

## Education

Type of facility: NA

Availability of learning supplies: NA

Availability of teachers: NA



Distance from main water source

**>20 min walking**

Water fit for human drinking

**No**

People feel safe collecting water

**No**



% collapsed or in danger of shelters\*

**25-50%**

Average occupants

**5-6**

Market access (NFIs)

**No**



Conditions of most latrines

**Unknown  
Not reported**

Evidence of open defecation

**Yes**

Hygiene promotion campaign

**No**



Access to food

**Yes onsite**

Frequency of food assistance

**Unknown  
Not reported**

Market access (food)

**No**



Separate male / female latrines

**Unknown  
Not reported**

Toilets / bathrooms lock from inside

**Unknown  
Not reported**

Lighting around all toilets / bathrooms

**Unknown  
Not reported**



Access to health facility

**Yes**

Distance from health facility

**Off-site (<3 km)**

Exclusion from health services

**None**



Security provided at location

**Yes**

Conflict-related incidents

**No**

Areas avoided by women / girls

**No**



Access to primary education

**No**

Distance to nearest education facility

**Unknown  
Not reported**

% children attending primary education

**Unknown  
Not reported**

\*The share of collapsed and in danger of collapse shelters in the figure above refers to IDP/returnee shelters only.

## WASH

Connections to functioning pipelines: No

Main water purification method: Boiling

Main water source for cooking / washing: Lake/river

Main water source for drinking: Lake/river

No. functioning boreholes: 0

Non-functioning: 0

Complaints about drinking water quality: No

Main problem with water: NA

Type of toilet: Open defecation

No. garbage disposal points: 0

Main garbage disposal method: Burning

Is solid waste a problem? No

## Shelter / NFIs

Main shelter type: Tukul

Shelter materials available in nature: Poles, Rope, Grass

Shelter mat. available from local market: Poles, Rope, Grass

Three most needed NFIs:

Emergency shelter kits, Kitchen sets, Hygiene kits

## Food

Groups struggling most with food access: IDPs

Main source of food: Bought with cash from market

Reason for lack of market access: Distance

# Yabisk



Location SSID: ssid\_SS0105\_0025  
 Postcode: SS010501  
 Accessibility: Accessible by other means of transport  
 Community Leader: Yes  
 Registration: Yes, paper-based  
 Who is being registered: Returnees only

IDPs (not prev. abroad)	0%
IDPs (prev. abroad)	0%
Returnees (internal)	100%
Returnees (abroad)	0%

## No. IDPs: 0

Households: 0

Reason for displacement: NA

Origin of largest IDP group:

NA, NA

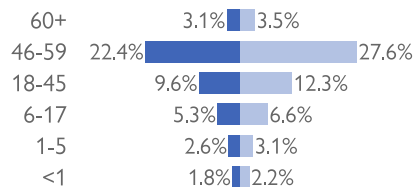
Origin of 2<sup>nd</sup> largest IDP group:

NA, NA

## No. returnees: 228

Households: 38

Reason for displacement: Conflict



Female  
Male

### Mobility (IDPs)

Date of arrival of first IDP group: NA

Date of arrival of last IDP group: NA

Have the IDPs been displaced previously? No

Three main reasons preventing the majority of IDPs from returning:

Nothing

### Mobility (returnees)

Date of return of first returnee group: 2018-09-19

Date of return of last returnee group: 2019-02-11

Are there people displaced from this village / neighbourhood who have not returned yet? Yes

### Special needs

No. pregnant women: 0

No. breastfeeding mothers: 0

Total number of individuals with special needs: 108

Special needs include pregnant and breastfeeding women, separated, orphaned and unaccompanied children, persons with mental or physical disabilities, persons with chronic diseases or serious medical conditions and old people without caregivers.

### Protection

Main security provider in the village / neighbourhood: Local Authorities

### Health

Most common concern: Malaria

Main provider: NGO/INGO

### Education

Type of facility: Temporary Learning Spaces

Availability of learning supplies: Yes

Availability of teachers: Yes





Distance from main water source

**<20 min walking**

Water fit for human drinking

**Yes**

People feel safe collecting water

**Yes**



% collapsed or in danger of shelters\*

**>75%**

Average occupants

**5-6**

Market access (NFIs)

**No**



Conditions of most latrines

**Unknown  
Not reported**

Evidence of open defecation

**Yes**

Hygiene promotion campaign

**No**



Access to food

**Yes onsite**

Frequency of food assistance

**Once a month**

Market access (food)

**Yes**



Separate male / female latrines

**Unknown  
Not reported**

Toilets / bathrooms lock from inside

**Unknown  
Not reported**

Lighting around all toilets / bathrooms

**Unknown  
Not reported**



Access to health facility

**Yes**

Distance from health facility

**On-site (<3 km)**

Exclusion from health services

**None**



Security provided at location

**Yes**

Conflict-related incidents

**No**

Areas avoided by women / girls

**Yes**



Access to primary education

**Yes**

Distance to nearest education facility

**1-2 km**

% children attending primary education

**<25%**

\*The share of collapsed and in danger of collapse shelters in the figure above refers to IDP/returnee shelters only.

## WASH

Connections to functioning pipelines: Yes

Main water purification method: Boiling

Main water source for cooking / washing: Hand Pumps

Main water source for drinking: Hand Pumps

No. functioning boreholes: 5

Non-functioning: 2

Complaints about drinking water quality: Yes

Main problem with water: Long queue

Type of toilet: Open defecation

No. garbage disposal points: NA

Main garbage disposal method: Unknown

Is solid waste a problem? Yes

## Shelter / NFIs

Main shelter type: Tukul

Shelter materials available in nature: Poles, Bamboo

Shelter mat. available from local market: Poles, Bamboo, Rope

Three most needed NFIs:

Emergency shelter kits, Kitchen sets, Mosquito nets

## Food

Groups struggling most with food access: Returnees

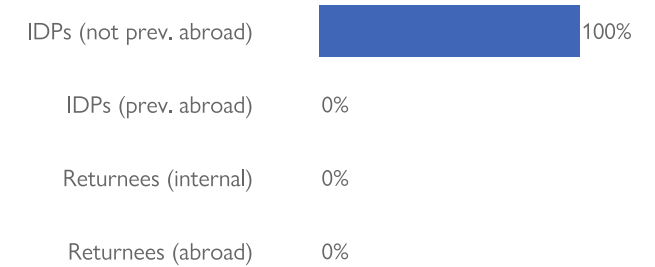
Main source of food: Food assistance

Reason for lack of market access: NA

## Boku 2



Location SSID: ssid\_SS0105\_0003  
 Postcode: SS010503  
 Accessibility: Accessible by car  
 Community Leader: Yes  
 Registration: Yes, paper-based  
 Who is being registered: IDPs only



**No. IDPs: 1963**

**Households: 393**

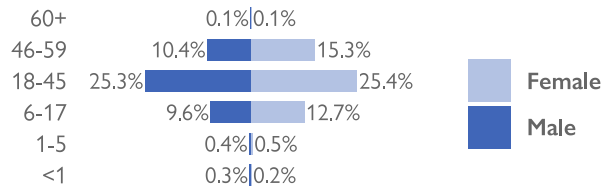
Reason for displacement: Conflict

Origin of largest IDP group:

Central Equatoria, Terekeka

Origin of 2<sup>nd</sup> largest IDP group:

Central Equatoria, Terekeka



**No. returnees: 0**

**Households: 0**

Reason for displacement: NA

### Mobility (IDPs)

Date of arrival of first IDP group: 2016-07-31

Date of arrival of last IDP group: 2016-09-02

Have the IDPs been displaced previously? Yes

Three main reasons preventing the majority of IDPs from returning:

Lack of food, House damaged/destroyed, Lack of safety

### Mobility (returnees)

Date of return of first returnee group: NA

Date of return of last returnee group: NA

Are there people displaced from this village / neighbourhood who have not returned yet? No

### Special needs

No. pregnant women: 4

No. breastfeeding mothers: 7

Total number of individuals with special needs: 22

Special needs include pregnant and breastfeeding women, separated, orphaned and unaccompanied children, persons with mental or physical disabilities, persons with chronic diseases or serious medical conditions and old people without caregivers.

### Protection

Main security provider in the village / neighbourhood: Community Leaders

### Health

Most common concern: Malaria

Main provider: Government

### Education

Type of facility: NA

Availability of learning supplies: NA

Availability of teachers: NA



Distance from main water source

**>20 min walking**

Water fit for human drinking

**No**

People feel safe collecting water

**No**



% collapsed or in danger of shelters\*

**Unknown  
Not reported**

Average occupants

**Unknown  
Not reported**

Market access (NFIs)

**Yes**



Conditions of most latrines

**Unknown  
Not reported**

Evidence of open defecation

**Yes**

Hygiene promotion campaign

**Yes**



Access to food

**Yes offsite**

Frequency of food assistance

**Unknown  
Not reported**

Market access (food)

**No**



Separate male / female latrines

**Unknown  
Not reported**

Toilets / bathrooms lock from inside

**Unknown  
Not reported**

Lighting around all toilets / bathrooms

**Unknown  
Not reported**



Access to health facility

**Yes**

Distance from health facility

**Off-site (<3 km)**

Exclusion from health services

**None**



Security provided at location

**Yes**

Conflict-related incidents

**Yes**

Areas avoided by women / girls

**No**



Access to primary education

**No**

Distance to nearest education facility

**Unknown  
Not reported**

% children attending primary education

**Unknown  
Not reported**

\*The share of collapsed and in danger of collapse shelters in the figure above refers to IDP/returnee shelters only.

## WASH

Connections to functioning pipelines: No

Main water purification method: Boiling

Main water source for cooking / washing: Lake/river

Main water source for drinking: Lake/river

No. functioning boreholes: 0

Non-functioning: 0

Complaints about drinking water quality: Yes

Main problem with water: Suspended Solids

Type of toilet: Open defecation

No. garbage disposal points: 0

Main garbage disposal method: Burning

Is solid waste a problem? Yes

## Shelter / NFIs

Main shelter type: Temporary shelter (Rakooba)

Shelter materials available in nature: Poles, Rope, Grass

Shelter mat. available from local market: Poles, Rope, Grass

Three most needed NFIs:

Kitchen sets, Hygiene kits, Mosquito nets

## Food

Groups struggling most with food access: IDPs, Host community

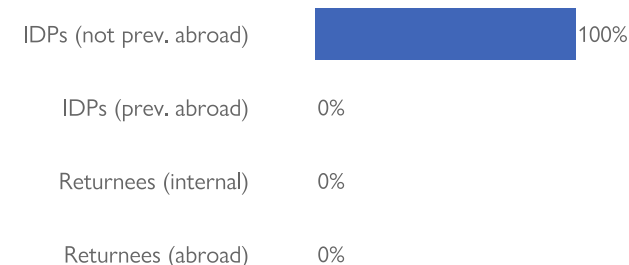
Main source of food: Cultivation/Sale of livestock

Reason for lack of market access: Distance

# Bosodang



Location SSID: ssid\_SS0105\_0005  
 Postcode: SS010503  
 Accessibility: Accessible by car  
 Community Leader: Yes  
 Registration: Yes, paper-based  
 Who is being registered: IDPs only



**No. IDPs: 912**

**Households: 184**

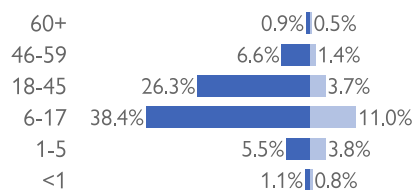
Reason for displacement: Conflict

Origin of largest IDP group:

Central Equatoria, Terekeka

Origin of 2<sup>nd</sup> largest IDP group:

NA, NA



Female  
Male

**No. returnees: 0**

**Households: 0**

Reason for displacement: NA

## Mobility (IDPs)

Date of arrival of first IDP group: 2018-04-16

Date of arrival of last IDP group: NA

Have the IDPs been displaced previously? Yes

Three main reasons preventing the majority of IDPs from returning:

Accessibility, House damaged/destroyed, Lack of safety

## Mobility (returnees)

Date of return of first returnee group: NA

Date of return of last returnee group: NA

Are there people displaced from this village / neighbourhood who have not returned yet? No

## Special needs

No. pregnant women: 17

No. breastfeeding mothers: 27

Total number of individuals with special needs: 128

Special needs include pregnant and breastfeeding women, separated, orphaned and unaccompanied children, persons with mental or physical disabilities, persons with chronic diseases or serious medical conditions and old people without caregivers.

## Protection

Main security provider in the village / neighbourhood: Local Authorities

## Health

Most common concern: Malaria

Main provider: NGO/INGO

## Education

Type of facility: Temporary Learning Spaces

Availability of learning supplies: Yes

Availability of teachers: Yes



Distance from main water source

**<20 min walking**

Water fit for human drinking

**Yes**

People feel safe collecting water

**Yes**



% collapsed or in danger of shelters\*

**Unknown  
Not reported**

Average occupants

**Unknown  
Not reported**

Market access (NFIs)

**No**



Conditions of most latrines

**Unknown  
Not reported**

Evidence of open defecation

**Yes**

Hygiene promotion campaign

**No**



Access to food

**Yes onsite**

Frequency of food assistance

**Once a month**

Market access (food)

**No**



Separate male / female latrines

**Unknown  
Not reported**

Toilets / bathrooms lock from inside

**Unknown  
Not reported**

Lighting around all toilets / bathrooms

**Unknown  
Not reported**



Access to health facility

**Yes**

Distance from health facility

**On-site (<3 km)**

Exclusion from health services

**Host Community**



Security provided at location

**Yes**

Conflict-related incidents

**No**

Areas avoided by women / girls

**Yes**



Access to primary education

**Yes**

Distance to nearest education facility

**1-2 km**

% children attending primary education

**<25%**

\*The share of collapsed and in danger of collapse shelters in the figure above refers to IDP/returnee shelters only.

## WASH

Connections to functioning pipelines: Yes

Main water purification method: Boiling

Main water source for cooking / washing: Hand Pumps

Main water source for drinking: Hand Pumps

No. functioning boreholes: 7

Non-functioning: 2

Complaints about drinking water quality: Yes

Main problem with water: Long queue

Type of toilet: Open defecation

No. garbage disposal points: 4

Main garbage disposal method: Garbage pit

Is solid waste a problem? Yes

## Shelter / NFIs

Main shelter type: Tukul

Shelter materials available in nature: Poles, Bamboo, Rope

Shelter mat. available from local market: Poles, Bamboo, Rope

Three most needed NFIs:

Emergency shelter kits, Kitchen sets, Mosquito nets

## Food

Groups struggling most with food access: IDPs

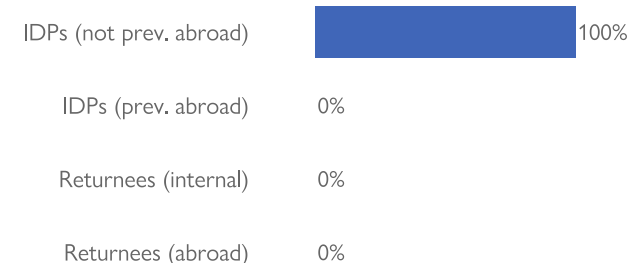
Main source of food: Food assistance

Reason for lack of market access: Due to Conflict

# Gigiging



Location SSID: ssid\_SS0105\_0009  
 Postcode: SS010503  
 Accessibility: Accessible by car  
 Community Leader: Yes  
 Registration: Yes, paper-based  
 Who is being registered: IDPs only



**No. IDPs: 628**

**Households: 110**

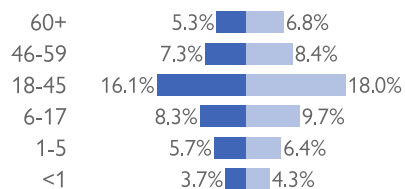
Reason for displacement: Conflict

Origin of largest IDP group:

Central Equatoria, Terekeka

Origin of 2<sup>nd</sup> largest IDP group:

NA, NA



Female  
Male

**No. returnees: 0**

**Households: 0**

Reason for displacement: NA

## Mobility (IDPs)

Date of arrival of first IDP group: 2016-09-03

Date of arrival of last IDP group: 2017-12-15

Have the IDPs been displaced previously? Yes

Three main reasons preventing the majority of IDPs from returning:

Accessibility, House damaged/destroyed, Lack of safety

## Mobility (returnees)

Date of return of first returnee group: NA

Date of return of last returnee group: NA

Are there people displaced from this village / neighbourhood who have not returned yet? No

## Special needs

No. pregnant women: 21

No. breastfeeding mothers: 32

Total number of individuals with special needs: 110

Special needs include pregnant and breastfeeding women, separated, orphaned and unaccompanied children, persons with mental or physical disabilities, persons with chronic diseases or serious medical conditions and old people without caregivers.

## Protection

Main security provider in the village / neighbourhood: Police militia

## Health

Most common concern: Malaria

Main provider: NGO/INGO

## Education

Type of facility: Formal Primary Education

Availability of learning supplies: Yes

Availability of teachers: Yes



Distance from main water source

**<20 min walking**

Water fit for human drinking

**Yes**

People feel safe collecting water

**Yes**



Conditions of most latrines

**Unknown  
Not reported**

Evidence of open defecation

**Yes**

Hygiene promotion campaign

**No**



Separate male / female latrines

**Unknown  
Not reported**

Toilets / bathrooms lock from inside

**Unknown  
Not reported**

Lighting around all toilets / bathrooms

**Unknown  
Not reported**



Security provided at location

**Yes**

Conflict-related incidents

**Yes**

Areas avoided by women / girls

**Yes**



% collapsed or in danger of shelters\*

**10-25%**

Average occupants

**1-4**

Market access (NFIs)

**No**



Access to food

**Yes offsite**

Frequency of food assistance

**Unknown  
Not reported**

Market access (food)

**No**



Access to health facility

**Yes**

Distance from health facility

**On-site (<3 km)**

Exclusion from health services

**None**



Access to primary education

**Yes**

Distance to nearest education facility

**1-2 km**

% children attending primary education

**51-75%**

\*The share of collapsed and in danger of collapse shelters in the figure above refers to IDP/returnee shelters only.

## WASH

Connections to functioning pipelines: No

Main water purification method: Boiling

Main water source for cooking / washing: Hand Pumps

Main water source for drinking: Hand Pumps

No. functioning boreholes: 1 Non-functioning: 0

Complaints about drinking water quality: No

Main problem with water: NA

Type of toilet: Open defecation No. garbage disposal points: 0

Main garbage disposal method: Burning Is solid waste a problem? Yes

## Shelter / NFIs

Main shelter type: Tukul

Shelter materials available in nature: Poles, Rope, Grass

Shelter mat. available from local market: Poles, Rope, Grass

Three most needed NFIs:

Emergency shelter kits, Bedding sets, Hygiene kits

## Food

Groups struggling most with food access: IDPs

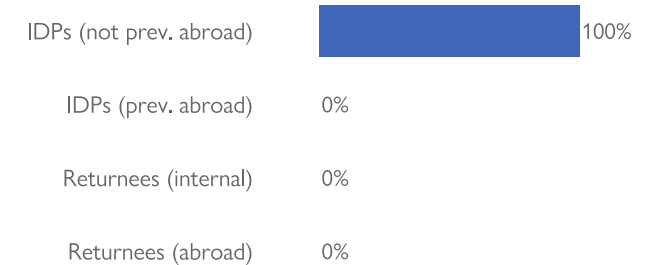
Main source of food: Cultivation/Sale of livestock

Reason for lack of market access: Distance

# Peter



Location SSID: ssid\_SS0105\_0019  
 Postcode: SS010503  
 Accessibility: Accessible by car  
 Community Leader: No  
 Registration: Yes, paper-based  
 Who is being registered: IDPs only



**No. IDPs: 484**

**Households: 63**

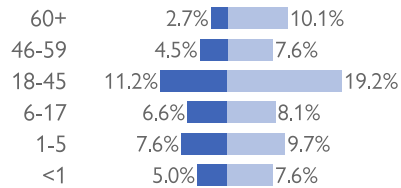
Reason for displacement: Conflict

Origin of largest IDP group:

Central Equatoria, Terekeka

Origin of 2<sup>nd</sup> largest IDP group:

NA, NA



Female  
Male

**No. returnees: 0**

**Households: 0**

Reason for displacement: NA

## Mobility (IDPs)

Date of arrival of first IDP group: 2016-07-17

Date of arrival of last IDP group: 2017-09-27

Have the IDPs been displaced previously? Yes

Three main reasons preventing the majority of IDPs from returning:

Accessibility, Lack of food, Lack of safety

## Mobility (returnees)

Date of return of first returnee group: NA

Date of return of last returnee group: NA

Are there people displaced from this village / neighbourhood who have not returned yet? No

## Special needs

No. pregnant women: 27

No. breastfeeding mothers: 47

Total number of individuals with special needs: 181

Special needs include pregnant and breastfeeding women, separated, orphaned and unaccompanied children, persons with mental or physical disabilities, persons with chronic diseases or serious medical conditions and old people without caregivers.

## Protection

Main security provider in the village / neighbourhood: NA

## Health

Most common concern: Malaria

Main provider: NGO/INGO

## Education

Type of facility: Temporary Learning Spaces

Availability of learning supplies: Yes

Availability of teachers: Yes





Distance from main water source

**<20 min walking**

Water fit for human drinking

**Yes**

People feel safe collecting water

**Yes**



% collapsed or in danger of shelters\*

**Unknown  
Not reported**

Average occupants

**Unknown  
Not reported**

Market access (NFIs)

**Yes**



Conditions of most latrines

**Unknown  
Not reported**

Evidence of open defecation

**Yes**

Hygiene promotion campaign

**No**



Access to food

**Yes offsite**

Frequency of food assistance

**Once a month**

Market access (food)

**Yes**



Separate male / female latrines

**Unknown  
Not reported**

Toilets / bathrooms lock from inside

**Unknown  
Not reported**

Lighting around all toilets / bathrooms

**Unknown  
Not reported**



Access to health facility

**Yes**

Distance from health facility

**On-site (<3 km)**

Exclusion from health services

**None**



Security provided at location

**Unknown  
Not reported**

Conflict-related incidents

**No**

Areas avoided by women / girls

**Yes**



Access to primary education

**Yes**

Distance to nearest education facility

**<1 km**

% children attending primary education

**<25%**

\*The share of collapsed and in danger of collapse shelters in the figure above refers to IDP/returnee shelters only.

## WASH

Connections to functioning pipelines: Yes

Main water purification method: Boiling

Main water source for cooking / washing: Hand Pumps

Main water source for drinking: Hand Pumps

No. functioning boreholes: 4 Non-functioning: 0

Complaints about drinking water quality: Yes

Main problem with water: Long queue

Type of toilet: Unknown No. garbage disposal points: 0

Main garbage disposal method: Garbage pit Is solid waste a problem? Yes

## Shelter / NFIs

Main shelter type: Temporary shelter (Rakooba)

Shelter materials available in nature: Poles, Bamboo, Rope

Shelter mat. available from local market: Poles, Bamboo, Rope

Three most needed NFIs:

Emergency shelter kits, Kitchen sets, Mosquito nets

## Food

Groups struggling most with food access: IDPs, Host community

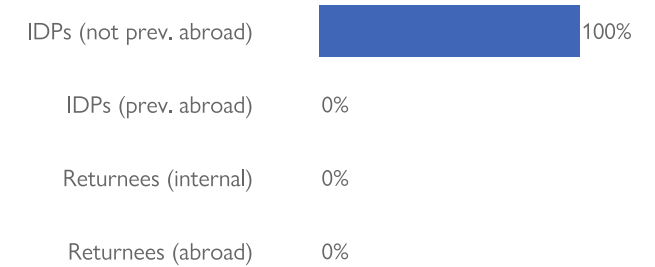
Main source of food: Food assistance

Reason for lack of market access: NA

# Relier



Location SSID: ssid\_SS0105\_0021  
 Postcode: SS010503  
 Accessibility: Accessible by car  
 Community Leader: Unknown  
 Registration: Yes, paper-based  
 Who is being registered: IDPs only



## No. IDPs: 461

Households: 68

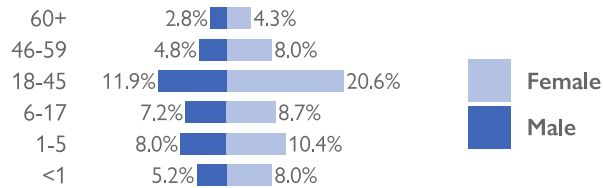
Reason for displacement: Conflict

Origin of largest IDP group:

Central Equatoria, Terekeka

Origin of 2<sup>nd</sup> largest IDP group:

NA, NA



## No. returnees: 0

Households: 0

Reason for displacement: NA

### Mobility (IDPs)

Date of arrival of first IDP group: 2014-03-17

Date of arrival of last IDP group: 2015-05-27

Have the IDPs been displaced previously? Yes

Three main reasons preventing the majority of IDPs from returning:

Accessibility, Lack of food, Lack of safety

### Mobility (returnees)

Date of return of first returnee group: NA

Date of return of last returnee group: NA

Are there people displaced from this village / neighbourhood who have not returned yet? No

### Special needs

No. pregnant women: 17

No. breastfeeding mothers: 16

Total number of individuals with special needs: 75

Special needs include pregnant and breastfeeding women, separated, orphaned and unaccompanied children, persons with mental or physical disabilities, persons with chronic diseases or serious medical conditions and old people without caregivers.

### Protection

Main security provider in the village / neighbourhood: Local Authorities

### Health

Most common concern: Malaria

Main provider: NGO/INGO

### Education

Type of facility: Temporary Learning Spaces

Availability of learning supplies: Yes

Availability of teachers: Yes



Distance from main water source

**<20 min walking**

Water fit for human drinking

**Yes**

People feel safe collecting water

**Yes**



Conditions of most latrines

**Unknown  
Not reported**

Evidence of open defecation

**Yes**

Hygiene promotion campaign

**No**



Separate male / female latrines

**Unknown  
Not reported**

Toilets / bathrooms lock from inside

**Unknown  
Not reported**

Lighting around all toilets / bathrooms

**Unknown  
Not reported**



Security provided at location

**Yes**

Conflict-related incidents

**No**

Areas avoided by women / girls

**Yes**



% collapsed or in danger of shelters\*

**Unknown  
Not reported**

Average occupants

**Unknown  
Not reported**

Market access (NFIs)

**Yes**



Access to food

**Yes onsite**

Frequency of food assistance

**Once a month**

Market access (food)

**Yes**



Access to health facility

**Yes**

Distance from health facility

**Unknown  
Not reported**

Exclusion from health services

**Host Community**



Access to primary education

**Yes**

Distance to nearest education facility

**<1 km**

% children attending primary education

**<25%**

\*The share of collapsed and in danger of collapse shelters in the figure above refers to IDP/returnee shelters only.

## WASH

Connections to functioning pipelines: Unknown

Main water purification method: Boiling

Main water source for cooking / washing: Hand Pumps

Main water source for drinking: Hand Pumps

No. functioning boreholes: 6

Non-functioning: 1

Complaints about drinking water quality: Yes

Main problem with water: Long queue

Type of toilet: Open defecation

No. garbage disposal points: 5

Main garbage disposal method: Burning

Is solid waste a problem? Unknown

## Shelter / NFIs

Main shelter type: Temporary shelter (Rakooba)

Shelter materials available in nature: Poles, Bamboo, Rope

Shelter mat. available from local market: Poles, Bamboo, Rope

Three most needed NFIs:

Emergency shelter kits, Kitchen sets, Mosquito nets

## Food

Groups struggling most with food access: IDPs

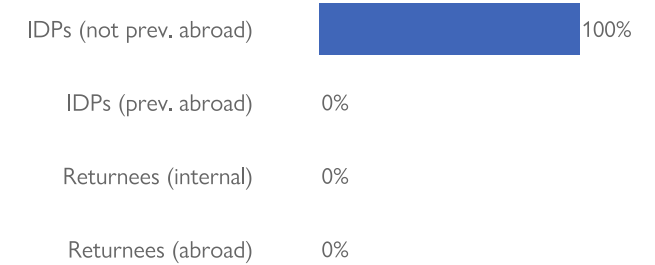
Main source of food: Food assistance

Reason for lack of market access: NA

# Yebisak



Location SSID: ssid\_SS0105\_0036  
 Postcode: SS010503  
 Accessibility: Accessible by car  
 Community Leader: Yes  
 Registration: Yes, paper-based  
 Who is being registered: IDPs only



**No. IDPs: 750**

**Households: 250**

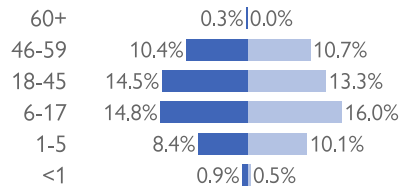
Reason for displacement: Conflict

Origin of largest IDP group:

Central Equatoria, Terekeka

Origin of 2<sup>nd</sup> largest IDP group:

NA, NA



Female  
Male

**No. returnees: 0**

**Households: 0**

Reason for displacement: NA

## Mobility (IDPs)

Date of arrival of first IDP group: 2016-07-13

Date of arrival of last IDP group: NA

Have the IDPs been displaced previously? Yes

Three main reasons preventing the majority of IDPs from returning:

Lack of food, House damaged/destroyed, Lack of safety

## Mobility (returnees)

Date of return of first returnee group: NA

Date of return of last returnee group: NA

Are there people displaced from this village / neighbourhood who have not returned yet? No

## Special needs

No. pregnant women: 4

No. breastfeeding mothers: 7

Total number of individuals with special needs: 19

Special needs include pregnant and breastfeeding women, separated, orphaned and unaccompanied children, persons with mental or physical disabilities, persons with chronic diseases or serious medical conditions and old people without caregivers.

## Protection

Main security provider in the village / neighbourhood: Community Leaders

## Health

Most common concern: Malaria

Main provider: Government

## Education

Type of facility: NA

Availability of learning supplies: NA

Availability of teachers: NA



Distance from main water source

>20 min walking

Water fit for human drinking

No

People feel safe collecting water

No



% collapsed or in danger of shelters\*

Unknown  
Not reported

Average occupants

Unknown  
Not reported

Market access (NFIs)

No



Conditions of most latrines

Unknown  
Not reported

Evidence of open defecation

Yes

Hygiene promotion campaign

Yes



Access to food

Yes offsite

Frequency of food assistance

Unknown  
Not reported

Market access (food)

No



Separate male / female latrines

Unknown  
Not reported

Toilets / bathrooms lock from inside

Unknown  
Not reported

Lighting around all toilets / bathrooms

Unknown  
Not reported



Access to health facility

Yes

Distance from health facility

Off-site (>3 km)

Exclusion from health services

None



Security provided at location

Yes

Conflict-related incidents

Yes

Areas avoided by women / girls

Yes



Access to primary education

No

Distance to nearest education facility

Unknown  
Not reported

% children attending primary education

Unknown  
Not reported

\*The share of collapsed and in danger of collapse shelters in the figure above refers to IDP/returnee shelters only.

## WASH

Connections to functioning pipelines: Unknown

Main water purification method: Boiling

Main water source for cooking / washing: Lake/river

Main water source for drinking: Lake/river

No. functioning boreholes: 0

Non-functioning: 0

Complaints about drinking water quality: Yes

Main problem with water: Suspended Solids

Type of toilet: Open defecation

No. garbage disposal points: 0

Main garbage disposal method: Burning

Is solid waste a problem? Yes

## Shelter / NFIs

Main shelter type: Temporary shelter (Rakooba)

Shelter materials available in nature: Poles, Rope, Grass

Shelter mat. available from local market: Poles, Rope, Grass

Three most needed NFIs:

Emergency shelter kits, Hygiene kits, Mosquito nets

## Food

Groups struggling most with food access: IDPs, Host community

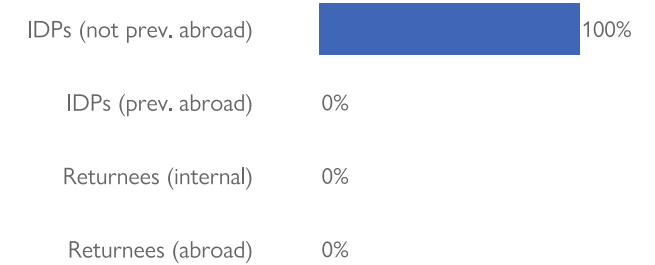
Main source of food: Cultivation/Sale of livestock

Reason for lack of market access: Distance

# Dary



Location SSID: ssid\_SS0105\_0007  
 Postcode: SS010504  
 Accessibility: Accessible by foot  
 Community Leader: Yes  
 Registration: Yes, paper-based  
 Who is being registered: IDPs only



**No. IDPs: 696**

**Households: 332**

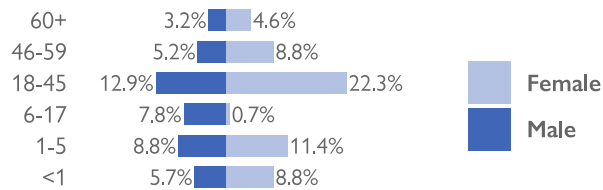
Reason for displacement: Conflict

Origin of largest IDP group:

Central Equatoria, Terekeka

Origin of 2<sup>nd</sup> largest IDP group:

NA, NA



**No. returnees: 0**

**Households: 0**

Reason for displacement: NA

## Mobility (IDPs)

Date of arrival of first IDP group: 2016-12-14

Date of arrival of last IDP group: 2018-02-05

Have the IDPs been displaced previously? Yes

Three main reasons preventing the majority of IDPs from returning:

Lack of food, House damaged/destroyed, Lack of safety

## Mobility (returnees)

Date of return of first returnee group: 2018-12-10

Date of return of last returnee group: 2019-04-16

Are there people displaced from this village / neighbourhood who have not returned yet? Yes

## Special needs

No. pregnant women: 2

No. breastfeeding mothers: 3

Total number of individuals with special needs: 15

Special needs include pregnant and breastfeeding women, separated, orphaned and unaccompanied children, persons with mental or physical disabilities, persons with chronic diseases or serious medical conditions and old people without caregivers.

## Protection

Main security provider in the village / neighbourhood: Community Leaders

## Health

Most common concern: Malaria

Main provider: NA

## Education

Type of facility: NA

Availability of learning supplies: NA

Availability of teachers: NA



Distance from main water source

**>20 min walking**

Water fit for human drinking

**No**

People feel safe collecting water

**Yes**



% collapsed or in danger of shelters\*

**Unknown  
Not reported**

Average occupants

**Unknown  
Not reported**

Market access (NFIs)

**No**



Conditions of most latrines

**Unknown  
Not reported**

Evidence of open defecation

**Yes**

Hygiene promotion campaign

**Yes**



Access to food

**Yes offsite**

Frequency of food assistance

**Unknown  
Not reported**

Market access (food)

**No**



Separate male / female latrines

**Unknown  
Not reported**

Toilets / bathrooms lock from inside

**Unknown  
Not reported**

Lighting around all toilets / bathrooms

**Unknown  
Not reported**



Access to health facility

**No**

Distance from health facility

**Unknown  
Not reported**

Exclusion from health services

**Unknown  
Not reported**



Security provided at location

**Yes**

Conflict-related incidents

**Yes**

Areas avoided by women / girls

**Yes**



Access to primary education

**No**

Distance to nearest education facility

**Unknown  
Not reported**

% children attending primary education

**Unknown  
Not reported**

\*The share of collapsed and in danger of collapse shelters in the figure above refers to IDP/returnee shelters only.

## WASH

Connections to functioning pipelines: Yes

Main water purification method: Boiling

Main water source for cooking / washing: Hand Pumps

Main water source for drinking: Hand Pumps

No. functioning boreholes: 2

Non-functioning: 1

Complaints about drinking water quality: Yes

Main problem with water: Suspended Solids

Type of toilet: Open defecation

No. garbage disposal points: 0

Main garbage disposal method: Burning

Is solid waste a problem? Yes

## Shelter / NFIs

Main shelter type: Temporary shelter (Rakooba)

Shelter materials available in nature: Poles, Rope, Grass

Shelter mat. available from local market: Poles, Rope, Grass

Three most needed NFIs:

Emergency shelter kits, Hygiene kits, Mosquito nets

## Food

Groups struggling most with food access: IDPs, Host community

Main source of food: Cultivation/Sale of livestock

Reason for lack of market access: Distance

# Bori



Location SSID: ssid\_SS0105\_0004  
 Postcode: SS010505  
 Accessibility: Accessible by other means of transport  
 Community Leader: Unknown  
 Registration: Yes, paper-based  
 Who is being registered: Returnees only

IDPs (not prev. abroad)	0%
IDPs (prev. abroad)	0%
Returnees (internal)	100%
Returnees (abroad)	0%

**No. IDPs: 0**

**Households: 0**

Reason for displacement: NA

Origin of largest IDP group:

NA, NA

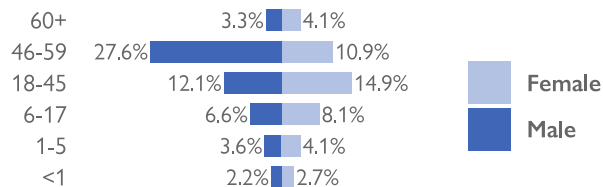
Origin of 2<sup>nd</sup> largest IDP group:

NA, NA

**No. returnees: 2193**

**Households: 537**

Reason for displacement: Conflict



## Mobility (IDPs)

Date of arrival of first IDP group: NA

Date of arrival of last IDP group: NA

Have the IDPs been displaced previously? No

Three main reasons preventing the majority of IDPs from returning:

Nothing

## Mobility (returnees)

Date of return of first returnee group: 2016-11-11

Date of return of last returnee group: 2018-06-12

Are there people displaced from this village / neighbourhood who have not returned yet? Yes

## Special needs

No. pregnant women: 0

No. breastfeeding mothers: 0

Total number of individuals with special needs: 26

Special needs include pregnant and breastfeeding women, separated, orphaned and unaccompanied children, persons with mental or physical disabilities, persons with chronic diseases or serious medical conditions and old people without caregivers.

## Protection

Main security provider in the village / neighbourhood: Community Leaders

## Health

Most common concern: Malaria

Main provider: Government

## Education

Type of facility: NA

Availability of learning supplies: NA

Availability of teachers: NA





Distance from main water source

**>20 min walking**

Water fit for human drinking

**No**

People feel safe collecting water

**No**



% collapsed or in danger of shelters\*

**25-50%**

Average occupants

**1-4**

Market access (NFIs)

**No**



Conditions of most latrines

**Unknown  
Not reported**

Evidence of open defecation

**Yes**

Hygiene promotion campaign

**No**



Access to food

**Yes offsite**

Frequency of food assistance

**Unknown  
Not reported**

Market access (food)

**No**



Separate male / female latrines

**Unknown  
Not reported**

Toilets / bathrooms lock from inside

**Unknown  
Not reported**

Lighting around all toilets / bathrooms

**Unknown  
Not reported**



Access to health facility

**Yes**

Distance from health facility

**Mobile clinic / HEW**

Exclusion from health services

**Returns**



Security provided at location

**Yes**

Conflict-related incidents

**Yes**

Areas avoided by women / girls

**Yes**



Access to primary education

**No**

Distance to nearest education facility

**Unknown  
Not reported**

% children attending primary education

**Unknown  
Not reported**

\*The share of collapsed and in danger of collapse shelters in the figure above refers to IDP/returnee shelters only.

## WASH

Connections to functioning pipelines: No

Main water purification method: Boiling

Main water source for cooking / washing: Lake/river

Main water source for drinking: Lake/river

No. functioning boreholes: 0

Non-functioning: 0

Complaints about drinking water quality: Yes

Main problem with water: Suspended Solids

Type of toilet: Open defecation

No. garbage disposal points: 0

Main garbage disposal method: Unknown

Is solid waste a problem? No

## Shelter / NFIs

Main shelter type: Temporary shelter (Rakooba)

Shelter materials available in nature: Poles, Rope, Grass

Shelter mat. available from local market: Poles, Rope

Three most needed NFIs:

Emergency shelter kits, Hygiene kits, Mosquito nets

## Food

Groups struggling most with food access: Returnees, Host community

Main source of food: Cultivation/Sale of livestock

Reason for lack of market access: Distance

# Rejong



Location SSID: ssid\_SS0105\_0020

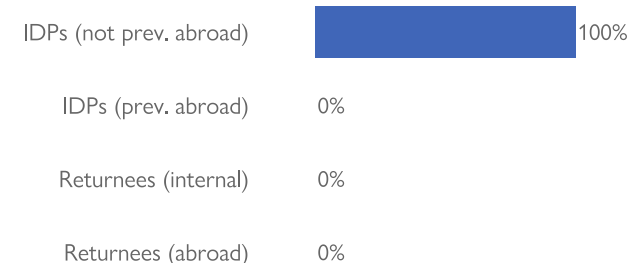
Postcode: SS010505

Accessibility: Accessible by foot

Community Leader: Yes

Registration: No

Who is being registered: NA



**No. IDPs: 864**

**Households: 92**

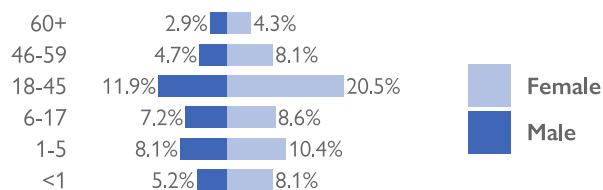
Reason for displacement: Conflict

Origin of largest IDP group:

Central Equatoria, Terekeka

Origin of 2<sup>nd</sup> largest IDP group:

NA, NA



**No. returnees: 0**

**Households: 0**

Reason for displacement: NA

## Mobility (IDPs)

Date of arrival of first IDP group: 2016-03-18

Date of arrival of last IDP group: 2017-05-29

Have the IDPs been displaced previously? Yes

Three main reasons preventing the majority of IDPs from returning:

Accessibility, Lack of food, House damaged/destroyed

## Mobility (returnees)

Date of return of first returnee group: NA

Date of return of last returnee group: NA

Are there people displaced from this village / neighbourhood who have not returned yet? No

## Special needs

No. pregnant women: 32

No. breastfeeding mothers: 110

Total number of individuals with special needs: 451

Special needs include pregnant and breastfeeding women, separated, orphaned and unaccompanied children, persons with mental or physical disabilities, persons with chronic diseases or serious medical conditions and old people without caregivers.

## Protection

Main security provider in the village / neighbourhood: Local Authorities

## Health

Most common concern: Malaria

Main provider: NGO/INGO

## Education

Type of facility: Temporary Learning Spaces

Availability of learning supplies: Yes

Availability of teachers: Yes



Distance from main water source

**<20 min walking**

Water fit for human drinking

**Yes**

People feel safe collecting water

**Yes**



Conditions of most latrines

**Unknown  
Not reported**

Evidence of open defecation

**Yes**

Hygiene promotion campaign

**No**



Separate male / female latrines

**Unknown  
Not reported**

Toilets / bathrooms lock from inside

**Unknown  
Not reported**

Lighting around all toilets / bathrooms

**Unknown  
Not reported**



Security provided at location

**Yes**

Conflict-related incidents

**No**

Areas avoided by women / girls

**Yes**



% collapsed or in danger of shelters\*

**25-50%**

Average occupants

**5-6**

Market access (NFIs)

**Yes**



Access to food

**Yes onsite**

Frequency of food assistance

**Once a month**

Market access (food)

**Yes**



Access to health facility

**Yes**

Distance from health facility

**On-site (<3 km)**

Exclusion from health services

**None**



Access to primary education

**Yes**

Distance to nearest education facility

**<1 km**

% children attending primary education

**<25%**

\*The share of collapsed and in danger of collapse shelters in the figure above refers to IDP/returnee shelters only.

## WASH

Connections to functioning pipelines: No

Main water purification method: Boiling

Main water source for cooking / washing: Hand Pumps

Main water source for drinking: Hand Pumps

No. functioning boreholes: 5

Non-functioning: 4

Complaints about drinking water quality: Yes

Main problem with water: Long queue

Type of toilet: Open defecation

No. garbage disposal points: 0

Main garbage disposal method: Burning

Is solid waste a problem? Yes

## Shelter / NFIs

Main shelter type: Tukul

Shelter materials available in nature: Poles, Bamboo, Rope, Grass

Shelter mat. available from local market: Poles, Bamboo, Rope, Grass

Three most needed NFIs:

Emergency shelter kits, Kitchen sets, Mosquito nets

## Food

Groups struggling most with food access: IDPs, Host community

Main source of food: Food assistance

Reason for lack of market access: NA

# Mijiki



Location SSID: ssid\_SS0105\_0035

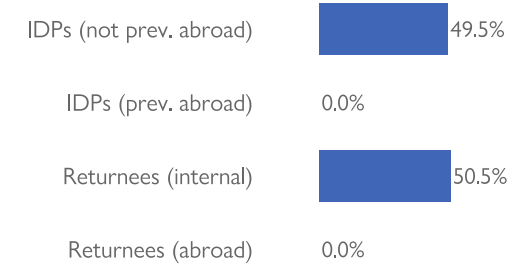
Postcode: SS010507

Accessibility: Accessible by other means of transport

Community Leader: Yes

Registration: No

Who is being registered: NA



## No. IDPs: 932

Households: 191

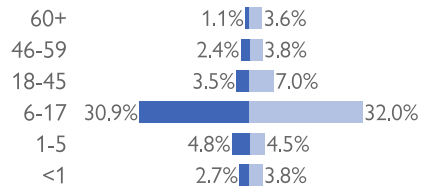
Reason for displacement: Conflict

Origin of largest IDP group:

Central Equatoria, Terekeka

Origin of 2<sup>nd</sup> largest IDP group:

NA, NA



Female  
Male

### Mobility (IDPs)

Date of arrival of first IDP group: NA

Date of arrival of last IDP group: NA

Have the IDPs been displaced previously? Yes

Three main reasons preventing the majority of IDPs from returning:

Lack of food, House damaged/destroyed, Lack of safety

### Mobility (returnees)

Date of return of first returnee group: NA

Date of return of last returnee group: NA

Are there people displaced from this village / neighbourhood who have not returned yet? Unknown

### Special needs

No. pregnant women: 10

No. breastfeeding mothers: 30

Total number of individuals with special needs: 167

Special needs include pregnant and breastfeeding women, separated, orphaned and unaccompanied children, persons with mental or physical disabilities, persons with chronic diseases or serious medical conditions and old people without caregivers.

### Protection

Main security provider in the village / neighbourhood: Local Authorities

### Health

Most common concern: Malaria

Main provider: Government

### Education

Type of facility: Formal Primary Education

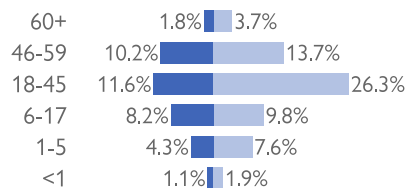
Availability of learning supplies: Unknown

Availability of teachers: No

## No. returnees: 951

Households: 240

Reason for displacement: Conflict



Female  
Male



Distance from main water source

**>20 min walking**

Water fit for human drinking

**No**

People feel safe collecting water

**Yes**



% collapsed or in danger of shelters\*

**Unknown  
Not reported**

Average occupants

**Unknown  
Not reported**

Market access (NFIs)

**Unknown  
Not reported**



Conditions of most latrines

**Unknown  
Not reported**

Evidence of open defecation

**Yes**

Hygiene promotion campaign

**No**



Access to food

**Yes onsite**

Frequency of food assistance

**Unknown  
Not reported**

Market access (food)

**No**



Separate male / female latrines

**Unknown  
Not reported**

Toilets / bathrooms lock from inside

**Unknown  
Not reported**

Lighting around all toilets / bathrooms

**Unknown  
Not reported**



Access to health facility

**Yes**

Distance from health facility

**Mobile clinic / HEW**

Exclusion from health services

**None**



Security provided at location

**Yes**

Conflict-related incidents

**Unknown  
Not reported**

Areas avoided by women / girls

**Unknown  
Not reported**



Access to primary education

**Yes**

Distance to nearest education facility

**3-5 km**

% children attending primary education

**Unknown  
Not reported**

\*The share of collapsed and in danger of collapse shelters in the figure above refers to IDP/returnee shelters only.

## WASH

Connections to functioning pipelines: No

Main water purification method: None

Main water source for cooking / washing: Ponds/canals

Main water source for drinking: Ponds/canals

No. functioning boreholes: 0

Non-functioning: 0

Complaints about drinking water quality: Yes

Main problem with water: Odor/smell

Type of toilet: Open defecation

No. garbage disposal points: 0

Main garbage disposal method: No waste disposal

Is solid waste a problem? Unknown

## Shelter / NFIs

Main shelter type: Temporary shelter (Rakooba)

Shelter materials available in nature: Poles, Grass

Shelter mat. available from local market: Poles, Rope, Grass

Three most needed NFIs:

Emergency shelter kits, Hygiene kits, Mosquito nets

## Food

Groups struggling most with food access: IDPs, Returnees, Host community

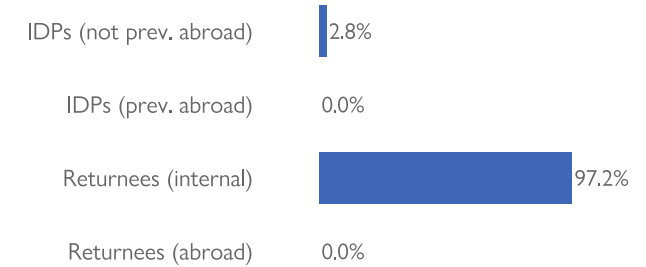
Main source of food: Bought with cash from market

Reason for lack of market access: Due to Conflict

# Tali



Location SSID: ssid\_SS0105\_0034  
 Postcode: SS010507  
 Accessibility: Accessible by other means of transport  
 Community Leader: Yes  
 Registration: Yes, paper-based  
 Who is being registered: IDPs and returnees



## No. IDPs: 27

Households: 9

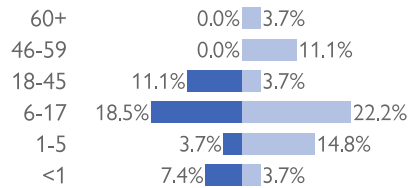
Reason for displacement: Conflict

Origin of largest IDP group:

Central Equatoria, Terekeka

Origin of 2<sup>nd</sup> largest IDP group:

NA, NA



Female  
Male

### Mobility (IDPs)

Date of arrival of first IDP group: NA

Date of arrival of last IDP group: NA

Have the IDPs been displaced previously? Unknown

Three main reasons preventing the majority of IDPs from returning:

Nothing

### Mobility (returnees)

Date of return of first returnee group: 2017-05-16

Date of return of last returnee group: 2018-09-05

Are there people displaced from this village / neighbourhood who have not returned yet? Yes

### Special needs

No. pregnant women: NA

No. breastfeeding mothers: NA

Total number of individuals with special needs: 0

Special needs include pregnant and breastfeeding women, separated, orphaned and unaccompanied children, persons with mental or physical disabilities, persons with chronic diseases or serious medical conditions and old people without caregivers.

### Protection

Main security provider in the village / neighbourhood: Police militia

### Health

Most common concern: Respiratory infections

Main provider: Government

### Education

Type of facility: Formal Primary Education

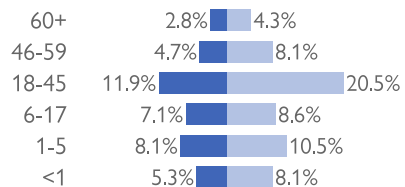
Availability of learning supplies: Yes

Availability of teachers: Yes

## No. returnees: 952

Households: 228

Reason for displacement: Conflict



Female  
Male



Distance from main water source

**>20 min walking**

Water fit for human drinking

**No**

People feel safe collecting water

**No**



% collapsed or in danger of shelters\*

**Unknown  
Not reported**

Average occupants

**Unknown  
Not reported**

Market access (NFIs)

**Yes**



Conditions of most latrines

**Unknown  
Not reported**

Evidence of open defecation

**No**

Hygiene promotion campaign

**No**



Access to food

**Yes onsite**

Frequency of food assistance

**Unknown  
Not reported**

Market access (food)

**Yes**



Separate male / female latrines

**Unknown  
Not reported**

Toilets / bathrooms lock from inside

**Unknown  
Not reported**

Lighting around all toilets / bathrooms

**Unknown  
Not reported**



Access to health facility

**Yes**

Distance from health facility

**On-site (>3 km)**

Exclusion from health services

**None**



Security provided at location

**Yes**

Conflict-related incidents

**Unknown  
Not reported**

Areas avoided by women / girls

**Unknown  
Not reported**



Access to primary education

**Yes**

Distance to nearest education facility

**3-5 km**

% children attending primary education

**25-50%**

\*The share of collapsed and in danger of collapse shelters in the figure above refers to IDP/returnee shelters only.

## WASH

Connections to functioning pipelines: No

Main water purification method: Boiling

Main water source for cooking / washing: Lake/river

Main water source for drinking: Lake/river

No. functioning boreholes: 0

Non-functioning: 0

Complaints about drinking water quality: Yes

Main problem with water: Suspended Solids

Type of toilet: Unknown

No. garbage disposal points: 0

Main garbage disposal method: Burning

Is solid waste a problem? Unknown

## Shelter / NFIs

Main shelter type: Tukul

Shelter materials available in nature: Poles, Rope, Grass

Shelter mat. available from local market: Poles, Rope, Grass

Three most needed NFIs:

Emergency shelter kits, Hygiene kits, Mosquito nets

## Food

Groups struggling most with food access: IDPs, Returnees, Host community

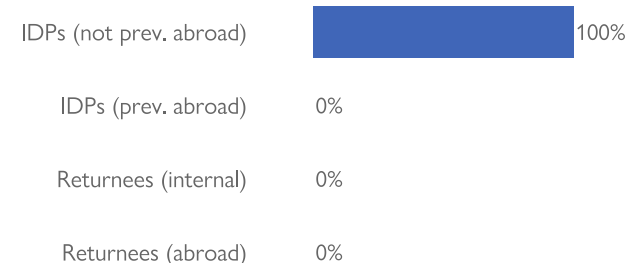
Main source of food: Host Community Donation

Reason for lack of market access: NA

# Koka-Along



Location SSID: ssid\_SS0105\_0012  
 Postcode: SS010508  
 Accessibility: Accessible by foot  
 Community Leader: Yes  
 Registration: Yes, paper-based  
 Who is being registered: IDPs only



**No. IDPs: 504**

**Households: 126**

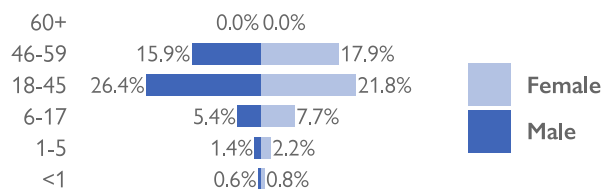
Reason for displacement: Conflict

Origin of largest IDP group:

Central Equatoria, Terekeka

Origin of 2<sup>nd</sup> largest IDP group:

NA, NA



**No. returnees: 0**

**Households: 0**

Reason for displacement: NA

## Mobility (IDPs)

Date of arrival of first IDP group: NA

Date of arrival of last IDP group: NA

Have the IDPs been displaced previously? No

Three main reasons preventing the majority of IDPs from returning:

Lack of food, House damaged/destroyed, Lack of safety

## Mobility (returnees)

Date of return of first returnee group: 2016-09-22

Date of return of last returnee group: 2017-11-22

Are there people displaced from this village / neighbourhood who have not returned yet? Yes

## Special needs

No. pregnant women: 3

No. breastfeeding mothers: 9

Total number of individuals with special needs: 20

Special needs include pregnant and breastfeeding women, separated, orphaned and unaccompanied children, persons with mental or physical disabilities, persons with chronic diseases or serious medical conditions and old people without caregivers.

## Protection

Main security provider in the village / neighbourhood: Local Authorities

## Health

Most common concern: Malaria

Main provider: Government

## Education

Type of facility: Formal Primary Education

Availability of learning supplies: Yes

Availability of teachers: Yes





Distance from main water source

**>20 min walking**

Water fit for human drinking

**Yes**

People feel safe collecting water

**No**



% collapsed or in danger of shelters\*

**25-50%**

Average occupants

**5-6**

Market access (NFIs)

**No**



Conditions of most latrines

**Unknown  
Not reported**

Evidence of open defecation

**Yes**

Hygiene promotion campaign

**No**



Access to food

**Yes onsite**

Frequency of food assistance

**Unknown  
Not reported**

Market access (food)

**Yes**



Separate male / female latrines

**Unknown  
Not reported**

Toilets / bathrooms lock from inside

**Unknown  
Not reported**

Lighting around all toilets / bathrooms

**Unknown  
Not reported**



Access to health facility

**Yes**

Distance from health facility

**Off-site (>3 km)**

Exclusion from health services

**None**



Security provided at location

**Yes**

Conflict-related incidents

**Yes**

Areas avoided by women / girls

**No**



Access to primary education

**Yes**

Distance to nearest education facility

**6-10 km**

% children attending primary education

**>75%**

\*The share of collapsed and in danger of collapse shelters in the figure above refers to IDP/returnee shelters only.

## WASH

Connections to functioning pipelines: Yes

Main water purification method: Boiling

Main water source for cooking / washing: Hand Pumps

Main water source for drinking: Hand Pumps

No. functioning boreholes: 2

Non-functioning: 1

Complaints about drinking water quality: Yes

Main problem with water: Long queue

Type of toilet: Open defecation

No. garbage disposal points: 0

Main garbage disposal method: Burning

Is solid waste a problem? No

## Shelter / NFIs

Main shelter type: Temporary shelter (Rakooba)

Shelter materials available in nature: Poles, Bamboo, Rope, Grass

Shelter mat. available from local market: Poles, Rope, Grass

Three most needed NFIs:

Emergency shelter kits, Hygiene kits, Mosquito nets

## Food

Groups struggling most with food access: IDPs, Host community

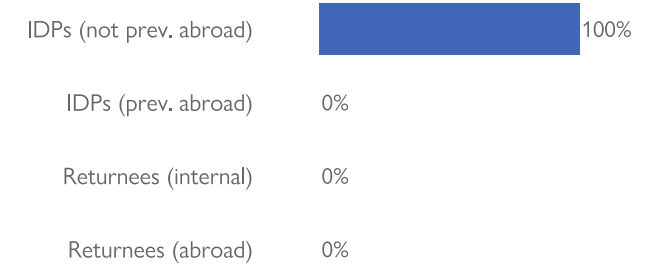
Main source of food: Bought with cash from market

Reason for lack of market access: NA

# Lengkago



Location SSID: ssid\_SS0105\_0028  
 Postcode: SS010508  
 Accessibility: Accessible by foot  
 Community Leader: Yes  
 Registration: Yes, paper-based  
 Who is being registered: IDPs only



## No. IDPs: 468

Households: 87

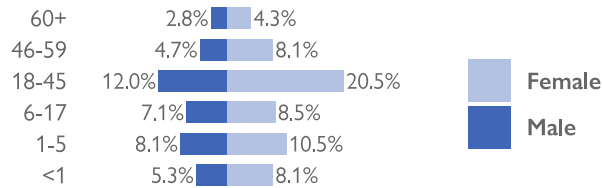
Reason for displacement: Conflict

Origin of largest IDP group:

Central Equatoria, Terekeka

Origin of 2<sup>nd</sup> largest IDP group:

NA, NA



## No. returnees: 0

Households: 0

Reason for displacement: NA

### Mobility (IDPs)

Date of arrival of first IDP group: 2014-02-14

Date of arrival of last IDP group: 2015-05-07

Have the IDPs been displaced previously? Yes

Three main reasons preventing the majority of IDPs from returning:

Accessibility, Lack of food, Lack of safety

### Mobility (returnees)

Date of return of first returnee group: NA

Date of return of last returnee group: NA

Are there people displaced from this village / neighbourhood who have not returned yet? No

### Special needs

No. pregnant women: 5

No. breastfeeding mothers: 11

Total number of individuals with special needs: 26

Special needs include pregnant and breastfeeding women, separated, orphaned and unaccompanied children, persons with mental or physical disabilities, persons with chronic diseases or serious medical conditions and old people without caregivers.

### Protection

Main security provider in the village / neighbourhood: Local Authorities

### Health

Most common concern: Malaria

Main provider: NGO/INGO

### Education

Type of facility: Temporary Learning Spaces

Availability of learning supplies: Yes

Availability of teachers: Yes



Distance from main water source

**<20 min walking**

Water fit for human drinking

**Yes**

People feel safe collecting water

**Yes**



% collapsed or in danger of shelters\*

**Unknown  
Not reported**

Average occupants

**Unknown  
Not reported**

Market access (NFIs)

**Yes**



Conditions of most latrines

**Unknown  
Not reported**

Evidence of open defecation

**Yes**

Hygiene promotion campaign

**No**



Access to food

**Yes onsite**

Frequency of food assistance

**Once a month**

Market access (food)

**Yes**



Separate male / female latrines

**Unknown  
Not reported**

Toilets / bathrooms lock from inside

**Unknown  
Not reported**

Lighting around all toilets / bathrooms

**Unknown  
Not reported**



Access to health facility

**Yes**

Distance from health facility

**On-site (<3 km)**

Exclusion from health services

**None**



Security provided at location

**Yes**

Conflict-related incidents

**No**

Areas avoided by women / girls

**Yes**



Access to primary education

**Yes**

Distance to nearest education facility

**<1 km**

% children attending primary education

**<25%**

\*The share of collapsed and in danger of collapse shelters in the figure above refers to IDP/returnee shelters only.

## WASH

Connections to functioning pipelines: Yes

Main water purification method: Boiling

Main water source for cooking / washing: Hand Pumps

Main water source for drinking: Hand Pumps

No. functioning boreholes: 10

Non-functioning: 5

Complaints about drinking water quality: Yes

Main problem with water: Long queue

Type of toilet: Open defecation

No. garbage disposal points: 0

Main garbage disposal method: Garbage pit

Is solid waste a problem? Yes

## Shelter / NFIs

Main shelter type: Tukul

Shelter materials available in nature: Poles, Bamboo, Rope

Shelter mat. available from local market: Poles, Bamboo, Rope

Three most needed NFIs:

Emergency shelter kits, Kitchen sets, Mosquito nets

## Food

Groups struggling most with food access: IDPs

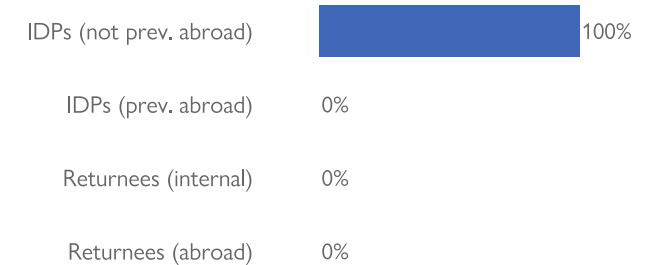
Main source of food: Food assistance

Reason for lack of market access: NA

# Terekeka



Location SSID: ssid\_SS0105\_0022  
 Postcode: SS010508  
 Accessibility: Accessible by foot  
 Community Leader: Yes  
 Registration: Yes, paper-based  
 Who is being registered: IDPs only



**No. IDPs: 703**

**Households: 163**

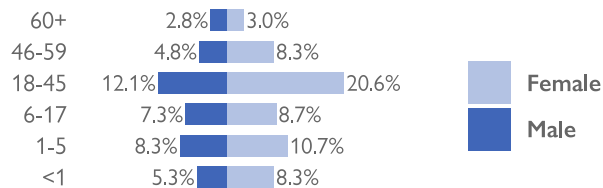
Reason for displacement: Conflict

Origin of largest IDP group:

Central Equatoria, Terekeka

Origin of 2<sup>nd</sup> largest IDP group:

NA, NA



**No. returnees: 0**

**Households: 0**

Reason for displacement: NA

## Mobility (IDPs)

Date of arrival of first IDP group: 2017-08-07

Date of arrival of last IDP group: NA

Have the IDPs been displaced previously? No

Three main reasons preventing the majority of IDPs from returning:

Lack of food, House damaged/destroyed, No livelihood

## Mobility (returnees)

Date of return of first returnee group: NA

Date of return of last returnee group: NA

Are there people displaced from this village / neighbourhood who have not returned yet? No

## Special needs

No. pregnant women: 5

No. breastfeeding mothers: 11

Total number of individuals with special needs: 16

Special needs include pregnant and breastfeeding women, separated, orphaned and unaccompanied children, persons with mental or physical disabilities, persons with chronic diseases or serious medical conditions and old people without caregivers.

## Protection

Main security provider in the village / neighbourhood: Local Authorities

## Health

Most common concern: Malaria

Main provider: NGO/INGO

## Education

Type of facility: Temporary Learning Spaces

Availability of learning supplies: Yes

Availability of teachers: Yes



Distance from main water source

**<20 min walking**

Water fit for human drinking

**Yes**

People feel safe collecting water

**Yes**



Conditions of most latrines

**Unknown  
Not reported**

Evidence of open defecation

**Yes**

Hygiene promotion campaign

**No**



Separate male / female latrines

**Unknown  
Not reported**

Toilets / bathrooms lock from inside

**Unknown  
Not reported**

Lighting around all toilets / bathrooms

**Unknown  
Not reported**



Security provided at location

**Yes**

Conflict-related incidents

**No**

Areas avoided by women / girls

**Yes**



% collapsed or in danger of shelters\*

**Unknown  
Not reported**

Average occupants

**Unknown  
Not reported**

Market access (NFIs)

**Yes**



Access to food

**Yes onsite**

Frequency of food assistance

**Once a month**

Market access (food)

**Yes**



Access to health facility

**Yes**

Distance from health facility

**On-site (<3 km)**

Exclusion from health services

**Host Community**



Access to primary education

**Yes**

Distance to nearest education facility

**<1 km**

% children attending primary education

**<25%**

\*The share of collapsed and in danger of collapse shelters in the figure above refers to IDP/returnee shelters only.

## WASH

Connections to functioning pipelines: Yes

Main water purification method: Boiling

Main water source for cooking / washing: Hand Pumps

Main water source for drinking: Hand Pumps

No. functioning boreholes: 10

Non-functioning: 4

Complaints about drinking water quality: Yes

Main problem with water: Long queue

Type of toilet: Open defecation

No. garbage disposal points: 5

Main garbage disposal method: Burning

Is solid waste a problem? Yes

## Shelter / NFIs

Main shelter type: Temporary shelter (Rakooba)

Shelter materials available in nature: Poles, Bamboo, Rope

Shelter mat. available from local market: Poles, Bamboo, Rope

Three most needed NFIs:

Emergency shelter kits, Kitchen sets, Mosquito nets

## Food

Groups struggling most with food access: IDPs

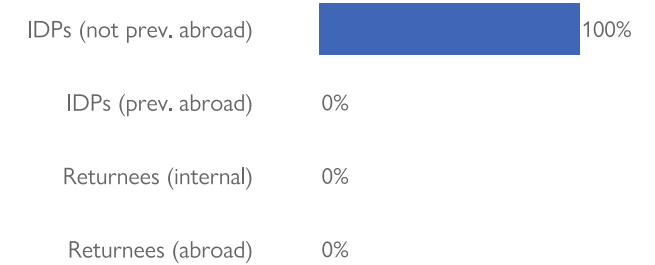
Main source of food: Food assistance

Reason for lack of market access: NA

# Relief



Location SSID: ssid\_SS0105\_0033  
 Postcode: SS010509  
 Accessibility: Accessible by car  
 Community Leader: Yes  
 Registration: Yes, paper-based  
 Who is being registered: IDPs only



**No. IDPs: 954**

**Households: 318**

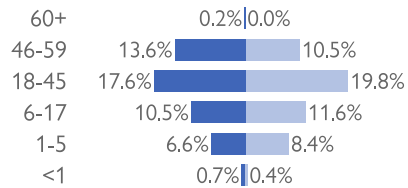
Reason for displacement: Conflict

Origin of largest IDP group:

Central Equatoria, Terekeka

Origin of 2<sup>nd</sup> largest IDP group:

NA, NA



Female  
Male

**No. returnees: 0**

**Households: 0**

Reason for displacement: NA

## Mobility (IDPs)

Date of arrival of first IDP group: 2016-07-08

Date of arrival of last IDP group: 2016-08-11

Have the IDPs been displaced previously? Yes

Three main reasons preventing the majority of IDPs from returning:

Lack of food, House damaged/destroyed, Lack of safety

## Mobility (returnees)

Date of return of first returnee group: NA

Date of return of last returnee group: NA

Are there people displaced from this village / neighbourhood who have not returned yet? No

## Special needs

No. pregnant women: 7

No. breastfeeding mothers: 11

Total number of individuals with special needs: 34

Special needs include pregnant and breastfeeding women, separated, orphaned and unaccompanied children, persons with mental or physical disabilities, persons with chronic diseases or serious medical conditions and old people without caregivers.

## Protection

Main security provider in the village / neighbourhood: Community Leaders

## Health

Most common concern: Malaria

Main provider: NA

## Education

Type of facility: NA

Availability of learning supplies: NA

Availability of teachers: NA



Distance from main water source

**>20 min walking**

Water fit for human drinking

**No**

People feel safe collecting water

**No**



% collapsed or in danger of shelters\*

**0-10%**

Average occupants

**1-4**

Market access (NFIs)

**Yes**



Conditions of most latrines

**Unknown  
Not reported**

Evidence of open defecation

**Yes**

Hygiene promotion campaign

**Yes**



Access to food

**No**

Frequency of food assistance

**Unknown  
Not reported**

Market access (food)

**No**



Separate male / female latrines

**Unknown  
Not reported**

Toilets / bathrooms lock from inside

**Unknown  
Not reported**

Lighting around all toilets / bathrooms

**Unknown  
Not reported**



Access to health facility

**No**

Distance from health facility

**Unknown  
Not reported**

Exclusion from health services

**Unknown  
Not reported**



Security provided at location

**Yes**

Conflict-related incidents

**Yes**

Areas avoided by women / girls

**Yes**



Access to primary education

**No**

Distance to nearest education facility

**Unknown  
Not reported**

% children attending primary education

**Unknown  
Not reported**

\*The share of collapsed and in danger of collapse shelters in the figure above refers to IDP/returnee shelters only.

## WASH

Connections to functioning pipelines: No

Main water purification method: Boiling

Main water source for cooking / washing: Lake/river

Main water source for drinking: Lake/river

No. functioning boreholes: 0

Non-functioning: 0

Complaints about drinking water quality: Yes

Main problem with water: Suspended Solids

Type of toilet: Open defecation

No. garbage disposal points: 0

Main garbage disposal method: Burning

Is solid waste a problem? Yes

## Shelter / NFIs

Main shelter type: Temporary shelter (Rakooba)

Shelter materials available in nature: Poles, Rope, Grass

Shelter mat. available from local market: Poles, Rope, Grass

Three most needed NFIs:

Kitchen sets, Hygiene kits, Mosquito nets

## Food

Groups struggling most with food access: NA

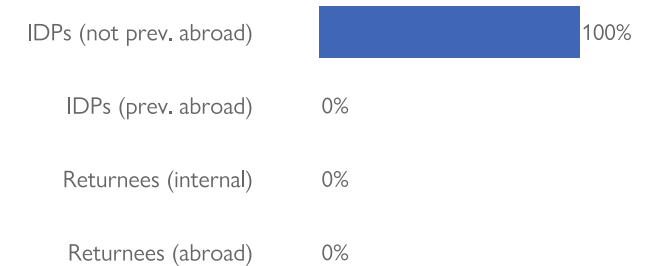
Main source of food: Cultivation/Sale of livestock

Reason for lack of market access: Due to Conflict

# Tindilo



Location SSID: ssid\_SS0105\_0032  
 Postcode: SS010509  
 Accessibility: Accessible by car  
 Community Leader: Yes  
 Registration: Yes, paper-based  
 Who is being registered: IDPs only



**No. IDPs: 687**

**Households: 229**

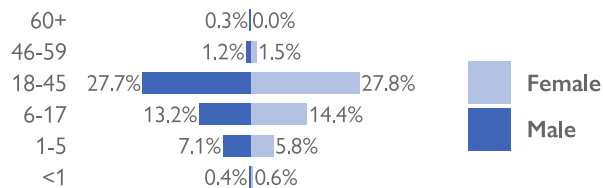
Reason for displacement: Conflict

Origin of largest IDP group:

Central Equatoria, Terekeka

Origin of 2<sup>nd</sup> largest IDP group:

NA, NA



**No. returnees: 0**

**Households: 0**

Reason for displacement: NA

## Mobility (IDPs)

Date of arrival of first IDP group: NA

Date of arrival of last IDP group: NA

Have the IDPs been displaced previously? No

Three main reasons preventing the majority of IDPs from returning:

Lack of food, House damaged/destroyed, Lack of safety

## Mobility (returnees)

Date of return of first returnee group: NA

Date of return of last returnee group: NA

Are there people displaced from this village / neighbourhood who have not returned yet? Yes

## Special needs

No. pregnant women: 5

No. breastfeeding mothers: 11

Total number of individuals with special needs: 26

Special needs include pregnant and breastfeeding women, separated, orphaned and unaccompanied children, persons with mental or physical disabilities, persons with chronic diseases or serious medical conditions and old people without caregivers.

## Protection

Main security provider in the village / neighbourhood: Community Leaders

## Health

Most common concern: Malaria

Main provider: NA

## Education

Type of facility: NA

Availability of learning supplies: NA

Availability of teachers: NA





Distance from main water source

**>20 min walking**

Water fit for human drinking

**No**

People feel safe collecting water

**No**



% collapsed or in danger of shelters\*

**Unknown  
Not reported**

Average occupants

**Unknown  
Not reported**

Market access (NFIs)

**No**



Conditions of most latrines

**Unknown  
Not reported**

Evidence of open defecation

**Yes**

Hygiene promotion campaign

**No**



Access to food

**No**

Frequency of food assistance

**Unknown  
Not reported**

Market access (food)

**No**



Separate male / female latrines

**Unknown  
Not reported**

Toilets / bathrooms lock from inside

**Unknown  
Not reported**

Lighting around all toilets / bathrooms

**Unknown  
Not reported**



Access to health facility

**No**

Distance from health facility

**Unknown  
Not reported**

Exclusion from health services

**Unknown  
Not reported**



Security provided at location

**Yes**

Conflict-related incidents

**Yes**

Areas avoided by women / girls

**Yes**



Access to primary education

**Unknown  
Not reported**

Distance to nearest education facility

**Unknown  
Not reported**

% children attending primary education

**Unknown  
Not reported**

\*The share of collapsed and in danger of collapse shelters in the figure above refers to IDP/returnee shelters only.

## WASH

Connections to functioning pipelines:	No
Main water purification method:	Boiling
Main water source for cooking / washing:	Lake/river
Main water source for drinking:	Lake/river
No. functioning boreholes:	0
	Non-functioning: 0
Complaints about drinking water quality:	Yes
Main problem with water:	Suspended Solids
Type of toilet:	Open defecation
	No. garbage disposal points: 0
Main garbage disposal method:	Burning
	Is solid waste a problem? Yes

## Shelter / NFIs

Main shelter type:	Temporary shelter (Rakooba)
Shelter materials available in nature:	Poles, Rope, Grass
Shelter mat. available from local market:	Poles, Rope, None
Three most needed NFIs:	Emergency shelter kits, Hygiene kits, Mosquito nets

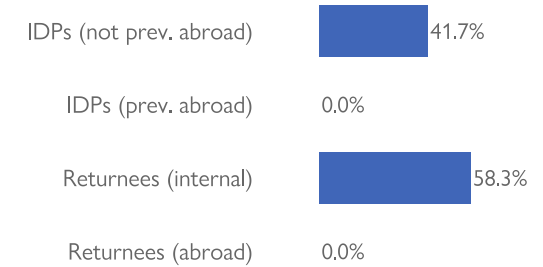
## Food

Groups struggling most with food access:	NA
Main source of food:	Cultivation/Sale of livestock
Reason for lack of market access:	Due to Conflict

# Jolongo



Location SSID: ssid\_SS0105\_0011  
 Postcode: SS010510  
 Accessibility: Accessible by car  
 Community Leader: Yes  
 Registration: Yes, paper-based  
 Who is being registered: IDPs only



## No. IDPs: 1515

Households: 505

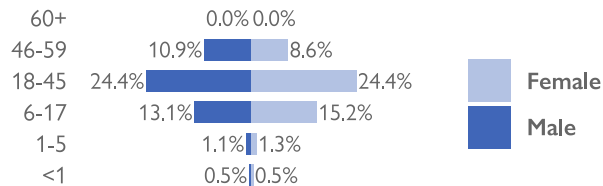
Reason for displacement: Conflict

Origin of largest IDP group:

Central Equatoria, Terekeka

Origin of 2<sup>nd</sup> largest IDP group:

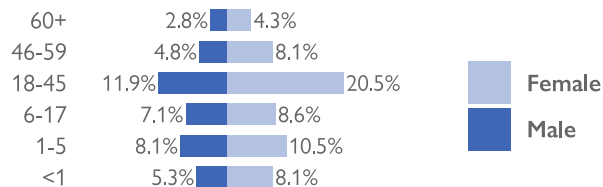
NA, NA



## No. returnees: 2114

Households: 483

Reason for displacement: Conflict



### Mobility (IDPs)

Date of arrival of first IDP group: NA

Date of arrival of last IDP group: NA

Have the IDPs been displaced previously? No

Three main reasons preventing the majority of IDPs from returning:

Lack of food, House damaged/destroyed, Lack of safety

### Mobility (returnees)

Date of return of first returnee group: NA

Date of return of last returnee group: NA

Are there people displaced from this village / neighbourhood who have not returned yet? No

### Special needs

No. pregnant women: 3

No. breastfeeding mothers: 9

Total number of individuals with special needs: 23

Special needs include pregnant and breastfeeding women, separated, orphaned and unaccompanied children, persons with mental or physical disabilities, persons with chronic diseases or serious medical conditions and old people without caregivers.

### Protection

Main security provider in the village / neighbourhood: Community Leaders

### Health

Most common concern: Malaria

Main provider: Government

### Education

Type of facility: NA

Availability of learning supplies: NA

Availability of teachers: NA



Distance from main water source

**>20 min walking**

Water fit for human drinking

**Yes**

People feel safe collecting water

**Yes**



% collapsed or in danger of shelters\*

**Unknown  
Not reported**

Average occupants

**Unknown  
Not reported**

Market access (NFIs)

**Yes**



Conditions of most latrines

**Unknown  
Not reported**

Evidence of open defecation

**Yes**

Hygiene promotion campaign

**Yes**



Access to food

**No**

Frequency of food assistance

**Unknown  
Not reported**

Market access (food)

**Yes**



Separate male / female latrines

**Unknown  
Not reported**

Toilets / bathrooms lock from inside

**Unknown  
Not reported**

Lighting around all toilets / bathrooms

**Unknown  
Not reported**



Access to health facility

**Yes**

Distance from health facility

**Mobile clinic / HEW**

Exclusion from health services

**Returns**



Security provided at location

**Yes**

Conflict-related incidents

**Yes**

Areas avoided by women / girls

**No**



Access to primary education

**No**

Distance to nearest education facility

**Unknown  
Not reported**

% children attending primary education

**Unknown  
Not reported**

\*The share of collapsed and in danger of collapse shelters in the figure above refers to IDP/returnee shelters only.

## WASH

Connections to functioning pipelines:	No	
Main water purification method:	Boiling	
Main water source for cooking / washing:	Lake/river	
Main water source for drinking:	Lake/river	
No. functioning boreholes:	1	Non-functioning: 0
Complaints about drinking water quality:	Yes	
Main problem with water:	Insufficient amount	
Type of toilet:	Open defecation	No. garbage disposal points: 0
Main garbage disposal method:	Burning	Is solid waste a problem? Yes

## Shelter / NFIs

Main shelter type:	Tukul
Shelter materials available in nature:	Poles, Rope, Grass
Shelter mat. available from local market:	Poles, Rope, Grass
Three most needed NFIs:	Emergency shelter kits, Hygiene kits, Mosquito nets

## Food

Groups struggling most with food access:	NA
Main source of food:	Cultivation/Sale of livestock
Reason for lack of market access:	NA

# Wudu



Location SSID: ssid\_SS0105\_0024

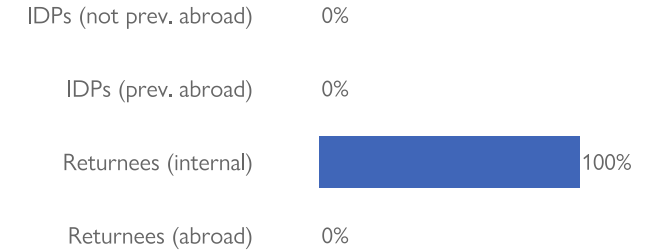
Postcode: SS010510

Accessibility: Accessible by car

Community Leader: Yes

Registration: Unknown

Who is being registered: NA



**No. IDPs: 0**

**Households: 0**

Reason for displacement: NA

Origin of largest IDP group:

NA, NA

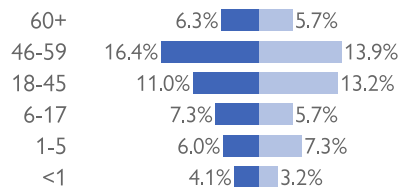
Origin of 2<sup>nd</sup> largest IDP group:

NA, NA

**No. returnees: 18529**

**Households: 2483**

Reason for displacement: Conflict



## Mobility (IDPs)

Date of arrival of first IDP group: NA

Date of arrival of last IDP group: NA

Have the IDPs been displaced previously? No

Three main reasons preventing the majority of IDPs from returning:

Nothing

## Mobility (returnees)

Date of return of first returnee group: NA

Date of return of last returnee group: NA

Are there people displaced from this village / neighbourhood who have not returned yet? No

## Special needs

No. pregnant women: 0

No. breastfeeding mothers: 0

Total number of individuals with special needs: 0

Special needs include pregnant and breastfeeding women, separated, orphaned and unaccompanied children, persons with mental or physical disabilities, persons with chronic diseases or serious medical conditions and old people without caregivers.

## Protection

Main security provider in the village / neighbourhood: Local Authorities

## Health

Most common concern: Malaria

Main provider: NA

## Education

Type of facility: NA

Availability of learning supplies: NA

Availability of teachers: NA



Distance from main water source

<20 min walking

Water fit for human drinking

No

People feel safe collecting water

No



% collapsed or in danger of shelters\*

Unknown  
Not reported

Average occupants

Unknown  
Not reported

Market access (NFIs)

No



Conditions of most latrines

Unknown  
Not reported

Evidence of open defecation

Yes

Hygiene promotion campaign

No



Access to food

No

Frequency of food assistance

Unknown  
Not reported

Market access (food)

No



Separate male / female latrines

Unknown  
Not reported

Toilets / bathrooms lock from inside

Unknown  
Not reported

Lighting around all toilets / bathrooms

Unknown  
Not reported



Access to health facility

No

Distance from health facility

Unknown  
Not reported

Exclusion from health services

Unknown  
Not reported



Security provided at location

Yes

Conflict-related incidents

No

Areas avoided by women / girls

No



Access to primary education

No

Distance to nearest education facility

Unknown  
Not reported

% children attending primary education

Unknown  
Not reported

\*The share of collapsed and in danger of collapse shelters in the figure above refers to IDP/returnee shelters only.

## WASH

Connections to functioning pipelines: No

Main water purification method: Boiling

Main water source for cooking / washing: Lake/river

Main water source for drinking: Lake/river

No. functioning boreholes: 3 Non-functioning: 0

Complaints about drinking water quality: Yes

Main problem with water: No complaints

Type of toilet: Open defecation No. garbage disposal points: 0

Main garbage disposal method: Unknown Is solid waste a problem? No

## Shelter / NFIs

Main shelter type: Tukul

Shelter materials available in nature: None

Shelter mat. available from local market: None

Three most needed NFIs:

Emergency shelter kits, Kitchen sets, Mosquito nets

## Food

Groups struggling most with food access: NA

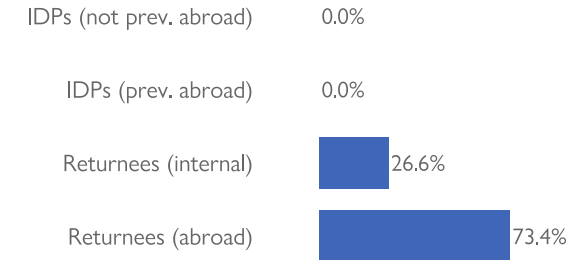
Main source of food: Bought with cash from market

Reason for lack of market access: Distance

# Kundru



Location SSID: ssid\_SS0106\_0023  
 Postcode: SS010604  
 Accessibility: Accessible by car  
 Community Leader: Yes  
 Registration: Yes, paper-based  
 Who is being registered: Returnees only



No. IDPs: 0

Households: 0

Reason for displacement: NA

Origin of largest IDP group:

NA, NA

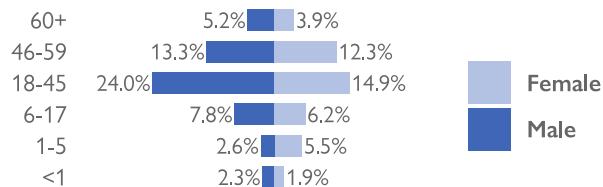
Origin of 2<sup>nd</sup> largest IDP group:

NA, NA

No. returnees: 308

Households: 119

Reason for displacement: Conflict



## Mobility (IDPs)

Date of arrival of first IDP group: NA

Date of arrival of last IDP group: NA

Have the IDPs been displaced previously? No

Three main reasons preventing the majority of IDPs from returning:

Lack of food, House damaged/destroyed, Lack of safety

## Mobility (returnees)

Date of return of first returnee group: 2018-01-01

Date of return of last returnee group: 2019-06-03

Are there people displaced from this village / neighbourhood who have not returned yet? Yes

## Special needs

No. pregnant women: 0

No. breastfeeding mothers: 0

Total number of individuals with special needs: 106

Special needs include pregnant and breastfeeding women, separated, orphaned and unaccompanied children, persons with mental or physical disabilities, persons with chronic diseases or serious medical conditions and old people without caregivers.

## Protection

Main security provider in the village / neighbourhood: NA

## Health

Most common concern: Malaria

Main provider: NA

## Education

Type of facility: Formal Primary Education

Availability of learning supplies: Yes

Availability of teachers: Yes



Distance from main water source

**<20 min walking**

Water fit for human drinking

**Yes**

People feel safe collecting water

**Yes**



Conditions of most latrines

**Unknown  
Not reported**

Evidence of open defecation

**Yes**

Hygiene promotion campaign

**No**



Separate male / female latrines

**Unknown  
Not reported**

Toilets / bathrooms lock from inside

**Unknown  
Not reported**

Lighting around all toilets / bathrooms

**Unknown  
Not reported**



Security provided at location

**No**

Conflict-related incidents

**Yes**

Areas avoided by women / girls

**Yes**



% collapsed or in danger of shelters\*

**25-50%**

Average occupants

**1-4**

Market access (NFIs)

**No**



Access to food

**Yes offsite**

Frequency of food assistance

**Unknown  
Not reported**

Market access (food)

**Yes**



Access to health facility

**No**

Distance from health facility

**Unknown  
Not reported**

Exclusion from health services

**Unknown  
Not reported**



Access to primary education

**Yes**

Distance to nearest education facility

**1-2 km**

% children attending primary education

**25-50%**

\*The share of collapsed and in danger of collapse shelters in the figure above refers to IDP/returnee shelters only.

## WASH

Connections to functioning pipelines: No  
Main water purification method: None  
Main water source for cooking / washing: Hand Pumps  
Main water source for drinking: Hand Pumps  
No. functioning boreholes: 3  
Complaints about drinking water quality: No  
Main problem with water: NA  
Type of toilet: Open defecation  
Main garbage disposal method: Burning

Non-functioning: 1

No. garbage disposal points: 0

Is solid waste a problem? Yes

## Shelter / NFIs

Main shelter type: Tukul  
Shelter materials available in nature: Poles, Rope, Grass  
Shelter mat. available from local market: Poles, Rope, Grass  
Three most needed NFIs:  
Emergency shelter kits, Bedding sets, Hygiene kits

## Food

Groups struggling most with food access: Returnees, Host community  
Main source of food: Cultivation/Sale of livestock  
Reason for lack of market access: NA

# Rasuol



Location SSID: ssid\_SS0106\_0025

Postcode: SS010604

Accessibility: Accessible by foot

Community Leader: Yes

Registration: No

Who is being registered: NA

IDPs (not prev. abroad) 0.0%

IDPs (prev. abroad) 0.0%

Returnees (internal) 47.5%

Returnees (abroad) 52.5%

No. IDPs: 0

Households: 0

Reason for displacement: NA

Origin of largest IDP group:

NA, NA

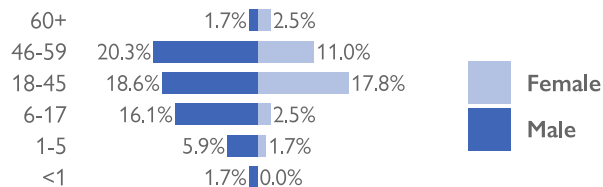
Origin of 2<sup>nd</sup> largest IDP group:

NA, NA

No. returnees: 118

Households: 39

Reason for displacement: Conflict



## Mobility (IDPs)

Date of arrival of first IDP group: NA

Date of arrival of last IDP group: NA

Have the IDPs been displaced previously? No

Three main reasons preventing the majority of IDPs from returning:

Lack of food, House damaged/destroyed, Lack of safety

## Mobility (returnees)

Date of return of first returnee group: 2018-01-01

Date of return of last returnee group: 2018-06-04

Are there people displaced from this village / neighbourhood who have not returned yet? Yes

## Special needs

No. pregnant women: 0

No. breastfeeding mothers: 0

Total number of individuals with special needs: 0

Special needs include pregnant and breastfeeding women, separated, orphaned and unaccompanied children, persons with mental or physical disabilities, persons with chronic diseases or serious medical conditions and old people without caregivers.

## Protection

Main security provider in the village / neighbourhood: NA

## Health

Most common concern: Malaria

Main provider: NA

## Education

Type of facility: Formal Primary Education

Availability of learning supplies: Yes

Availability of teachers: Yes





Distance from main water source

**>20 min walking**

Water fit for human drinking

**Yes**

People feel safe collecting water

**Yes**



Conditions of most latrines

**Unknown  
Not reported**

Evidence of open defecation

**Yes**

Hygiene promotion campaign

**No**



Separate male / female latrines

**Unknown  
Not reported**

Toilets / bathrooms lock from inside

**Unknown  
Not reported**

Lighting around all toilets / bathrooms

**Unknown  
Not reported**



Security provided at location

**No**

Conflict-related incidents

**Yes**

Areas avoided by women / girls

**No**



% collapsed or in danger of shelters\*

**50-75%**

Average occupants

**1-4**

Market access (NFIs)

**No**



Access to food

**Yes onsite**

Frequency of food assistance

**Unknown  
Not reported**

Market access (food)

**No**



Access to health facility

**No**

Distance from health facility

**Unknown  
Not reported**

Exclusion from health services

**Unknown  
Not reported**



Access to primary education

**Yes**

Distance to nearest education facility

**1-2 km**

% children attending primary education

**51-75%**

\*The share of collapsed and in danger of collapse shelters in the figure above refers to IDP/returnee shelters only.

## WASH

Connections to functioning pipelines: No

Main water purification method: None

Main water source for cooking / washing: Hand Pumps

Main water source for drinking: Hand Pumps

No. functioning boreholes: 1

Non-functioning: 2

Complaints about drinking water quality: No

Main problem with water: NA

Type of toilet: Open defecation

No. garbage disposal points: 0

Main garbage disposal method: Burning

Is solid waste a problem? Yes

## Shelter / NFIs

Main shelter type: Tukul

Shelter materials available in nature: Poles, Rope, Grass

Shelter mat. available from local market: Poles, Rope, Grass

Three most needed NFIs:

Emergency shelter kits, Kitchen sets, Hygiene kits

## Food

Groups struggling most with food access: Returnees, Host community

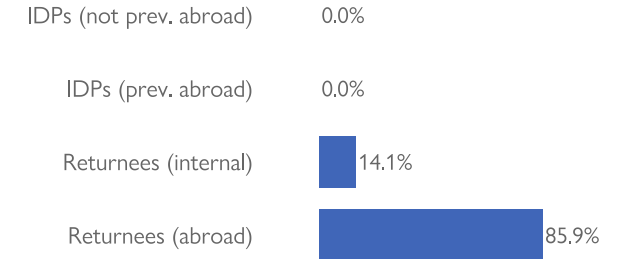
Main source of food: Cultivation/Sale of livestock

Reason for lack of market access: Due to Conflict

# Tore



Location SSID: ssid\_SS0106\_0024  
 Postcode: SS010604  
 Accessibility: Accessible by car  
 Community Leader: Yes  
 Registration: No  
 Who is being registered: NA



No. IDPs: 0

Households: 0

Reason for displacement: NA

Origin of largest IDP group:

NA, NA

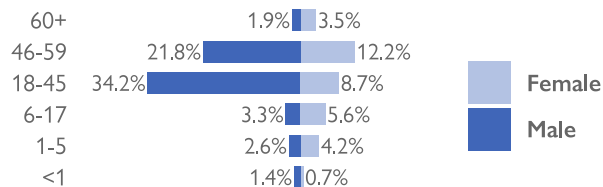
Origin of 2<sup>nd</sup> largest IDP group:

NA, NA

No. returnees: 427

Households: 67

Reason for displacement: Conflict



## Mobility (IDPs)

Date of arrival of first IDP group: NA

Date of arrival of last IDP group: NA

Have the IDPs been displaced previously? No

Three main reasons preventing the majority of IDPs from returning:

Lack of food, House damaged/destroyed, Lack of safety

## Mobility (returnees)

Date of return of first returnee group: 2018-01-01

Date of return of last returnee group: 2019-05-05

Are there people displaced from this village / neighbourhood who have not returned yet? Yes

## Special needs

No. pregnant women: 0

No. breastfeeding mothers: 0

Total number of individuals with special needs: 175

Special needs include pregnant and breastfeeding women, separated, orphaned and unaccompanied children, persons with mental or physical disabilities, persons with chronic diseases or serious medical conditions and old people without caregivers.

## Protection

Main security provider in the village / neighbourhood: NA

## Health

Most common concern: Malaria

Main provider: NA

## Education

Type of facility: NA

Availability of learning supplies: NA

Availability of teachers: NA



Distance from main water source

**>20 min walking**

Water fit for human drinking

**Yes**

People feel safe collecting water

**No**



% collapsed or in danger of shelters\*

**50-75%**

Average occupants

**1-4**

Market access (NFIs)

**Unknown  
Not reported**



Conditions of most latrines

**Unknown  
Not reported**

Evidence of open defecation

**Yes**

Hygiene promotion campaign

**No**



Access to food

**Yes offsite**

Frequency of food assistance

**Unknown  
Not reported**

Market access (food)

**No**



Separate male / female latrines

**Unknown  
Not reported**

Toilets / bathrooms lock from inside

**Unknown  
Not reported**

Lighting around all toilets / bathrooms

**Unknown  
Not reported**



Access to health facility

**No**

Distance from health facility

**Unknown  
Not reported**

Exclusion from health services

**Unknown  
Not reported**



Security provided at location

**No**

Conflict-related incidents

**Yes**

Areas avoided by women / girls

**Yes**



Access to primary education

**No**

Distance to nearest education facility

**Unknown  
Not reported**

% children attending primary education

**Unknown  
Not reported**

\*The share of collapsed and in danger of collapse shelters in the figure above refers to IDP/returnee shelters only.

## WASH

Connections to functioning pipelines: No

Main water purification method: Boiling

Main water source for cooking / washing: Hand Pumps

Main water source for drinking: Hand Pumps

No. functioning boreholes: 2

Non-functioning: 3

Complaints about drinking water quality: No

Main problem with water: NA

Type of toilet: Open defecation

No. garbage disposal points: 0

Main garbage disposal method: Burning

Is solid waste a problem? Yes

## Shelter / NFIs

Main shelter type: Tukul

Shelter materials available in nature: Poles, Rope, Grass

Shelter mat. available from local market: Poles, Rope, Grass

Three most needed NFIs:

Emergency shelter kits, Kitchen sets, Bedding sets

## Food

Groups struggling most with food access: Returnees, Host community

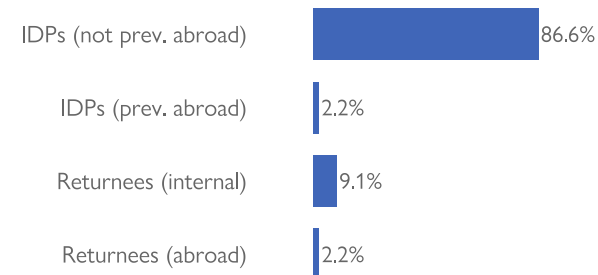
Main source of food: Cultivation/Sale of livestock

Reason for lack of market access: Due to Conflict

# AIC Area



Location SSID: ssid\_SS0106\_0001  
 Postcode: SS010605  
 Accessibility: Accessible by car  
 Community Leader: Unknown  
 Registration: Yes, paper-based  
 Who is being registered: IDPs and returnees



## No. IDPs: 2144

Households: 532

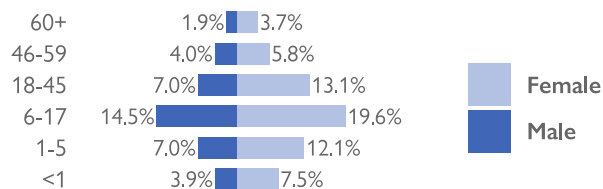
Reason for displacement: Conflict

Origin of largest IDP group:

Central Equatoria, Yei

Origin of 2<sup>nd</sup> largest IDP group:

Central Equatoria, Yei



### Mobility (IDPs)

Date of arrival of first IDP group: 2019-04-10

Date of arrival of last IDP group: 2019-06-01

Have the IDPs been displaced previously? Yes

Three main reasons preventing the majority of IDPs from returning:

House damaged/destroyed, Lack of safety

### Mobility (returnees)

Date of return of first returnee group: NA

Date of return of last returnee group: NA

Are there people displaced from this village / neighbourhood who have not returned yet? No

### Special needs

No. pregnant women: 2

No. breastfeeding mothers: 3

Total number of individuals with special needs: 10

Special needs include pregnant and breastfeeding women, separated, orphaned and unaccompanied children, persons with mental or physical disabilities, persons with chronic diseases or serious medical conditions and old people without caregivers.

### Protection

Main security provider in the village / neighbourhood: Local Authorities

### Health

Most common concern: Malaria

Main provider: Government

### Education

Type of facility: Formal Primary Education

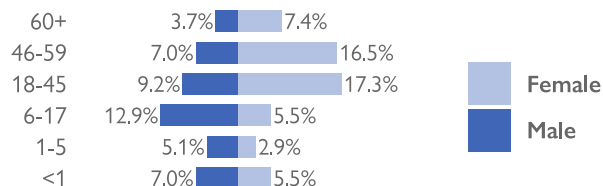
Availability of learning supplies: Yes

Availability of teachers: Yes

## No. returnees: 272

Households: 61

Reason for displacement: Conflict





Distance from main water source

**<20 min walking**

Water fit for human drinking

**Yes**

People feel safe collecting water

**Yes**



% collapsed or in danger of shelters\*

**Unknown  
Not reported**

Average occupants

**Unknown  
Not reported**

Market access (NFIs)

**No**



Conditions of most latrines

**Unknown  
Not reported**

Evidence of open defecation

**Yes**

Hygiene promotion campaign

**Yes**



Access to food

**Yes offsite**

Frequency of food assistance

**Unknown  
Not reported**

Market access (food)

**Yes**



Separate male / female latrines

**Unknown  
Not reported**

Toilets / bathrooms lock from inside

**Yes**

Lighting around all toilets / bathrooms

**No**



Access to health facility

**Yes**

Distance from health facility

**On-site (>3 km)**

Exclusion from health services

**Host Community**



Security provided at location

**Yes**

Conflict-related incidents

**Yes**

Areas avoided by women / girls

**No**



Access to primary education

**Yes**

Distance to nearest education facility

**<1 km**

% children attending primary education

**>75%**

\*The share of collapsed and in danger of collapse shelters in the figure above refers to IDP/returnee shelters only.

## WASH

Connections to functioning pipelines: No  
Main water purification method: Tablets  
Main water source for cooking / washing: Hand Pumps  
Main water source for drinking: Hand Pumps  
No. functioning boreholes: 4  
Complaints about drinking water quality: No  
Main problem with water: NA  
Type of toilet: Individual toilets  
Main garbage disposal method: Garbage pit

Non-functioning: 1  
No. garbage disposal points: NA  
Is solid waste a problem? Yes

## Shelter / NFIs

Main shelter type: Tukul  
Shelter materials available in nature: Poles, Grass  
Shelter mat. available from local market: Poles, Bamboo, Grass  
Three most needed NFIs:  
Emergency shelter kits, Kitchen sets, Hygiene kits

## Food

Groups struggling most with food access: IDPs, Host community  
Main source of food: Bought with cash from market  
Reason for lack of market access: NA

# Christ The King



Location SSID: ssid\_SS0106\_0002

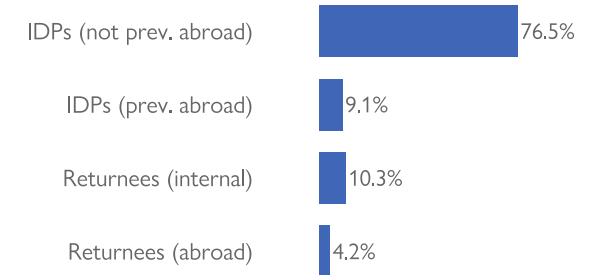
Postcode: SS010605

Accessibility: Accessible by car

Community Leader: Yes

Registration: Yes, paper-based

Who is being registered: IDPs, returnees and host community



## No. IDPs: 2002

Households: 828

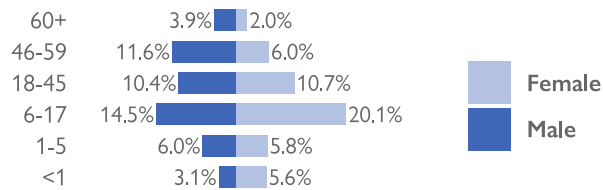
Reason for displacement: Conflict

Origin of largest IDP group:

Central Equatoria, Yei

Origin of 2<sup>nd</sup> largest IDP group:

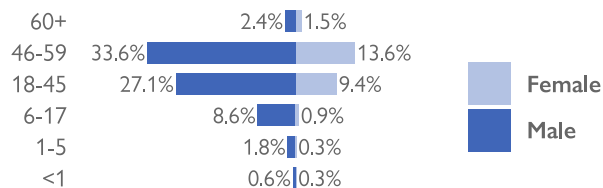
Central Equatoria, Yei



## No. returnees: 339

Households: 86

Reason for displacement: Conflict



### Mobility (IDPs)

Date of arrival of first IDP group: 2016-08-19

Date of arrival of last IDP group: 2019-03-14

Have the IDPs been displaced previously? Yes

Three main reasons preventing the majority of IDPs from returning:

Accessibility, Lack of food, House damaged/destroyed

### Mobility (returnees)

Date of return of first returnee group: 2018-01-21

Date of return of last returnee group: 2019-03-14

Are there people displaced from this village / neighbourhood who have not returned yet? Yes

### Special needs

No. pregnant women: 54

No. breastfeeding mothers: 214

Total number of individuals with special needs: 1776

Special needs include pregnant and breastfeeding women, separated, orphaned and unaccompanied children, persons with mental or physical disabilities, persons with chronic diseases or serious medical conditions and old people without caregivers.

### Protection

Main security provider in the village / neighbourhood: Military

### Health

Most common concern: Malaria

Main provider: Other, Specify

### Education

Type of facility: Formal Primary Education

Availability of learning supplies: Yes

Availability of teachers: Yes



Distance from main water source

**<20 min walking**

Water fit for human drinking

**Yes**

People feel safe collecting water

**Yes**



Conditions of most latrines

**Not so good**

Evidence of open defecation

**Yes**

Hygiene promotion campaign

**Yes**



Separate male / female latrines

**No**

Toilets / bathrooms lock from inside

**No**

Lighting around all toilets / bathrooms

**No**



Security provided at location

**Yes**

Conflict-related incidents

**No**

Areas avoided by women / girls

**Yes**



% collapsed or in danger of shelters\*

**Unknown  
Not reported**

Average occupants

**Unknown  
Not reported**

Market access (NFIs)

**Yes**



Access to food

**Yes offsite**

Frequency of food assistance

**Unknown  
Not reported**

Market access (food)

**Yes**



Access to health facility

**Yes**

Distance from health facility

**On-site (<3 km)**

Exclusion from health services

**None**



Access to primary education

**Yes**

Distance to nearest education facility

**1-2 km**

% children attending primary education

**>75%**

\*The share of collapsed and in danger of collapse shelters in the figure above refers to IDP/returnee shelters only.

## WASH

Connections to functioning pipelines:	No
Main water purification method:	Tablets
Main water source for cooking / washing:	Hand Pumps
Main water source for drinking:	Hand Pumps
No. functioning boreholes:	11
	Non-functioning: 2
Complaints about drinking water quality:	Yes
Main problem with water:	Suspended Solids
Type of toilet:	Latrines
	No. garbage disposal points: NA
Main garbage disposal method:	Garbage pit
	Is solid waste a problem? Yes

## Shelter / NFIs

Main shelter type:	Tukul
Shelter materials available in nature:	Poles, Bamboo, Grass
Shelter mat. available from local market:	Poles, Bamboo, Grass
Three most needed NFIs:	Emergency shelter kits, Kitchen sets, Bedding sets

## Food

Groups struggling most with food access:	Host community
Main source of food:	Bought with cash from market
Reason for lack of market access:	NA

# Jigomoni



Location SSID: ssid\_SS0106\_0005

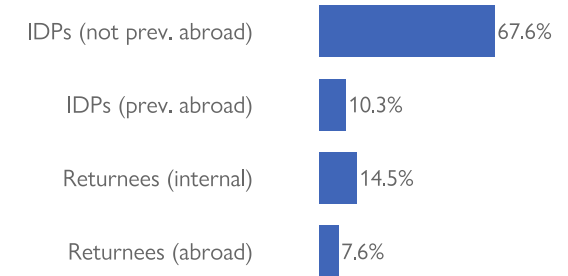
Postcode: SS010605

Accessibility: Accessible by car

Community Leader: Yes

Registration: No

Who is being registered: NA



## No. IDPs: 2413

Households: 356

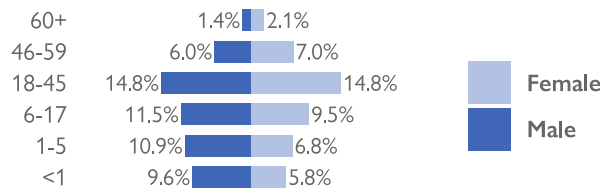
Reason for displacement: Conflict

Origin of largest IDP group:

Central Equatoria, Yei

Origin of 2<sup>nd</sup> largest IDP group:

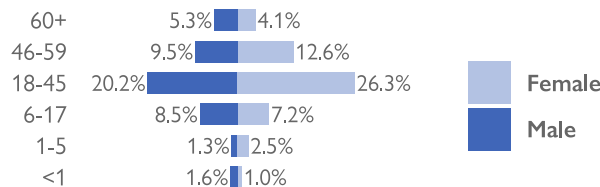
Central Equatoria, Yei



## No. returnees: 684

Households: 89

Reason for displacement: Conflict



### Mobility (IDPs)

Date of arrival of first IDP group: 2017-07-15

Date of arrival of last IDP group: 2019-05-29

Have the IDPs been displaced previously? Yes

Three main reasons preventing the majority of IDPs from returning:

Lack of food

### Mobility (returnees)

Date of return of first returnee group: NA

Date of return of last returnee group: NA

Are there people displaced from this village / neighbourhood who have not returned yet? No

### Special needs

No. pregnant women: 200

No. breastfeeding mothers: 70

Total number of individuals with special needs: 466

Special needs include pregnant and breastfeeding women, separated, orphaned and unaccompanied children, persons with mental or physical disabilities, persons with chronic diseases or serious medical conditions and old people without caregivers.

### Protection

Main security provider in the village / neighbourhood: Military

### Health

Most common concern: Malaria

Main provider: Government

### Education

Type of facility: Formal Primary Education

Availability of learning supplies: Yes

Availability of teachers: Yes





Distance from main water source

**<20 min walking**

Water fit for human drinking

**Yes**

People feel safe collecting water

**Yes**



% collapsed or in danger of shelters\*

**Unknown  
Not reported**

Average occupants

**Unknown  
Not reported**

Market access (NFIs)

**Yes**



Conditions of most latrines

**Unknown  
Not reported**

Evidence of open defecation

**Yes**

Hygiene promotion campaign

**Yes**



Access to food

**Yes offsite**

Frequency of food assistance

**Unknown  
Not reported**

Market access (food)

**Yes**



Separate male / female latrines

**Unknown  
Not reported**

Toilets / bathrooms lock from inside

**No**

Lighting around all toilets / bathrooms

**No**



Access to health facility

**Yes**

Distance from health facility

**Off-site (<3 km)**

Exclusion from health services

**None**



Security provided at location

**Yes**

Conflict-related incidents

**No**

Areas avoided by women / girls

**No**



Access to primary education

**Yes**

Distance to nearest education facility

**1-2 km**

% children attending primary education

**25-50%**

\*The share of collapsed and in danger of collapse shelters in the figure above refers to IDP/returnee shelters only.

## WASH

Connections to functioning pipelines: No

Main water purification method: Tablets

Main water source for cooking / washing: Hand Pumps

Main water source for drinking: Hand Pumps

No. functioning boreholes: 4

Non-functioning: 2

Complaints about drinking water quality: No

Main problem with water: NA

Type of toilet: Individual toilets

No. garbage disposal points: 0

Main garbage disposal method: Garbage pit

Is solid waste a problem? Yes

## Shelter / NFIs

Main shelter type: Tukul

Shelter materials available in nature: Poles, Bamboo, Rope, Grass

Shelter mat. available from local market: Poles, Bamboo, Rope, Grass

Three most needed NFIs:

Emergency shelter kits, Kitchen sets, Mosquito nets

## Food

Groups struggling most with food access: IDPs, Returnees

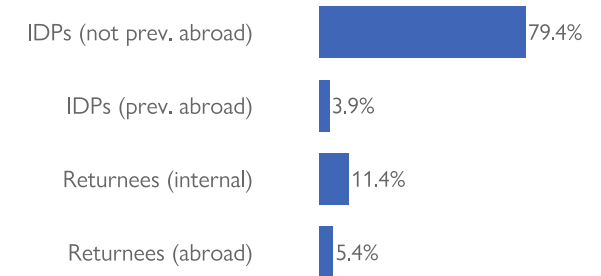
Main source of food: Bought with cash from market

Reason for lack of market access: NA

# Luzira



Location SSID: ssid\_SS0106\_0011  
 Postcode: SS010605  
 Accessibility: Accessible by car  
 Community Leader: Yes  
 Registration: Unknown  
 Who is being registered: NA



## No. IDPs: 3078

Households: 1266

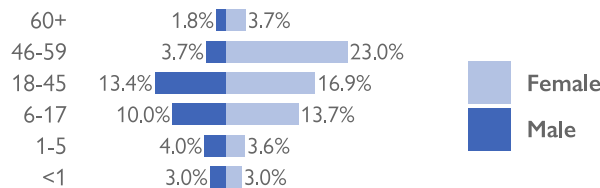
Reason for displacement: Conflict

Origin of largest IDP group:

Central Equatoria, Yei

Origin of 2<sup>nd</sup> largest IDP group:

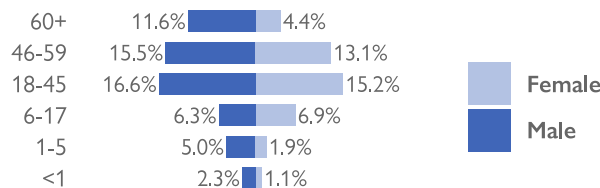
NA, NA



## No. returnees: 619

Households: 223

Reason for displacement: Conflict



### Mobility (IDPs)

Date of arrival of first IDP group: 2017-03-12

Date of arrival of last IDP group: 2018-01-20

Have the IDPs been displaced previously? Yes

Three main reasons preventing the majority of IDPs from returning:

Lack of food, House damaged/destroyed, Lack of safety

### Mobility (returnees)

Date of return of first returnee group: 2017-10-20

Date of return of last returnee group: 2019-05-30

Are there people displaced from this village / neighbourhood who have not returned yet? Yes

### Special needs

No. pregnant women: 60

No. breastfeeding mothers: 100

Total number of individuals with special needs: 604

Special needs include pregnant and breastfeeding women, separated, orphaned and unaccompanied children, persons with mental or physical disabilities, persons with chronic diseases or serious medical conditions and old people without caregivers.

### Protection

Main security provider in the village / neighbourhood: Local Authorities

### Health

Most common concern: Malaria

Main provider: Other, Specify

### Education

Type of facility: Formal Primary Education

Availability of learning supplies: Yes

Availability of teachers: Yes



Distance from main water source

**<20 min walking**

Water fit for human drinking

**Yes**

People feel safe collecting water

**Yes**



Conditions of most latrines

**Unknown  
Not reported**

Evidence of open defecation

**Yes**

Hygiene promotion campaign

**No**



Separate male / female latrines

**Unknown  
Not reported**

Toilets / bathrooms lock from inside

**Unknown  
Not reported**

Lighting around all toilets / bathrooms

**Unknown  
Not reported**



Security provided at location

**Yes**

Conflict-related incidents

**Yes**

Areas avoided by women / girls

**Yes**



% collapsed or in danger of shelters\*

**Unknown  
Not reported**

Average occupants

**Unknown  
Not reported**

Market access (NFIs)

**Yes**



Access to food

**Yes offsite**

Frequency of food assistance

**Unknown  
Not reported**

Market access (food)

**Yes**



Access to health facility

**Yes**

Distance from health facility

**On-site (<3 km)**

Exclusion from health services

**None**



Access to primary education

**Yes**

Distance to nearest education facility

**1-2 km**

% children attending primary education

**>75%**

\*The share of collapsed and in danger of collapse shelters in the figure above refers to IDP/returnee shelters only.

## WASH

Connections to functioning pipelines: No

Main water purification method: Tablets

Main water source for cooking / washing: Hand Pumps

Main water source for drinking: Hand Pumps

No. functioning boreholes: 5

Non-functioning: 2

Complaints about drinking water quality: Yes

Main problem with water: Long queue

Type of toilet: Open defecation

No. garbage disposal points: 0

Main garbage disposal method: Garbage pit

Is solid waste a problem? Yes

## Shelter / NFIs

Main shelter type: Temporary shelter (Rakooba)

Shelter materials available in nature: Poles, Bamboo, Rope, Grass

Shelter mat. available from local market: Poles, Bamboo, Rope, Grass

Three most needed NFIs:

Kitchen sets, Hygiene kits, Mosquito nets

## Food

Groups struggling most with food access: IDPs, Returnees, Host community

Main source of food: Bought with cash from market

Reason for lack of market access: NA

# Merkule



Location SSID: ssid\_SS0106\_0012

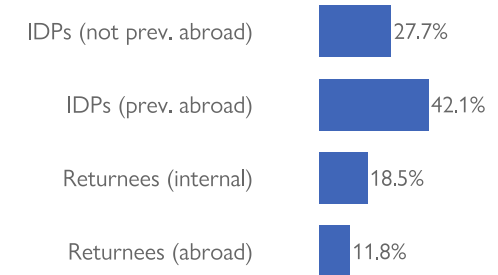
Postcode: SS010605

Accessibility: Accessible by car

Community Leader: Yes

Registration: No

Who is being registered: NA



## No. IDPs: 1712

Households: 792

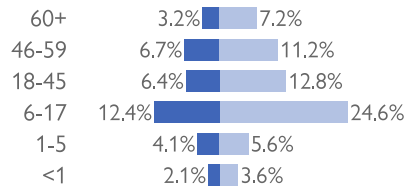
Reason for displacement: Conflict

Origin of largest IDP group:

Central Equatoria, Yei

Origin of 2<sup>nd</sup> largest IDP group:

Central Equatoria, Yei

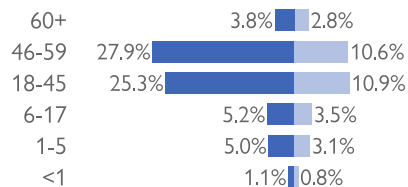


Female  
Male

## No. returnees: 743

Households: 286

Reason for displacement: Conflict



Female  
Male

### Mobility (IDPs)

Date of arrival of first IDP group: 2017-01-07

Date of arrival of last IDP group: 2019-03-21

Have the IDPs been displaced previously? Yes

Three main reasons preventing the majority of IDPs from returning:

Lack of food, House damaged/destroyed

### Mobility (returnees)

Date of return of first returnee group: 2018-02-12

Date of return of last returnee group: 2019-05-10

Are there people displaced from this village / neighbourhood who have not returned yet? Yes

### Special needs

No. pregnant women: 0

No. breastfeeding mothers: 0

Total number of individuals with special needs: 0

Special needs include pregnant and breastfeeding women, separated, orphaned and unaccompanied children, persons with mental or physical disabilities, persons with chronic diseases or serious medical conditions and old people without caregivers.

### Protection

Main security provider in the village / neighbourhood: Military

### Health

Most common concern: Malaria

Main provider: NGO/INGO

### Education

Type of facility: Formal Primary Education

Availability of learning supplies: Yes

Availability of teachers: Yes



Distance from main water source

**<20 min walking**

Water fit for human drinking

**Yes**

People feel safe collecting water

**Yes**



% collapsed or in danger of shelters\*

**Unknown  
Not reported**

Average occupants

**Unknown  
Not reported**

Market access (NFIs)

**Yes**



Conditions of most latrines

**Not so good**

Evidence of open defecation

**No**

Hygiene promotion campaign

**Yes**



Access to food

**Yes offsite**

Frequency of food assistance

**Unknown  
Not reported**

Market access (food)

**Yes**



Separate male / female latrines

**No**

Toilets / bathrooms lock from inside

**No**

Lighting around all toilets / bathrooms

**No**



Access to health facility

**Yes**

Distance from health facility

**Off-site (<3 km)**

Exclusion from health services

**None**



Security provided at location

**Yes**

Conflict-related incidents

**Yes**

Areas avoided by women / girls

**Yes**



Access to primary education

**Yes**

Distance to nearest education facility

**1-2 km**

% children attending primary education

**25-50%**

\*The share of collapsed and in danger of collapse shelters in the figure above refers to IDP/returnee shelters only.

## WASH

Connections to functioning pipelines: No

Main water purification method: Tablets

Main water source for cooking / washing: Hand Pumps

Main water source for drinking: Hand Pumps

No. functioning boreholes: 5

Non-functioning: 2

Complaints about drinking water quality: No

Main problem with water: NA

Type of toilet: Latrines

No. garbage disposal points: 10

Main garbage disposal method: Garbage pit

Is solid waste a problem? Yes

## Shelter / NFIs

Main shelter type: Tukul

Shelter materials available in nature: Bamboo, Rope, Grass

Shelter mat. available from local market: Poles, Bamboo, Rope, Grass

Three most needed NFIs:

Emergency shelter kits, Hygiene kits, Mosquito nets

## Food

Groups struggling most with food access: IDPs, Returnees

Main source of food: Bought with cash from market

Reason for lack of market access: NA

# S.P.C Lomuku



Location SSID: ssid\_SS0106\_0014

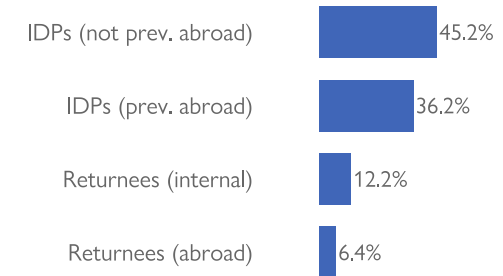
Postcode: SS010605

Accessibility: Accessible by car

Community Leader: Yes

Registration: Yes, paper-based

Who is being registered: IDPs, returnees and host community



## No. IDPs: 1607

Households: 353

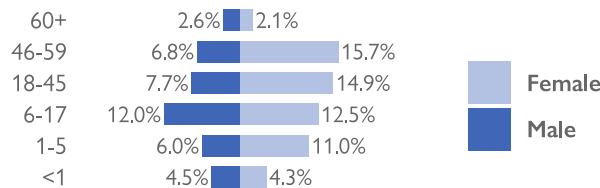
Reason for displacement: Conflict

Origin of largest IDP group:

Central Equatoria, Yei

Origin of 2<sup>nd</sup> largest IDP group:

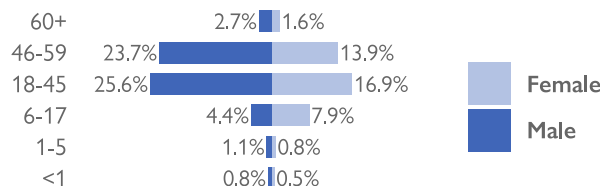
Central Equatoria, Yei



## No. returnees: 367

Households: 159

Reason for displacement: Conflict



### Mobility (IDPs)

Date of arrival of first IDP group: 2017-01-07

Date of arrival of last IDP group: 2019-04-14

Have the IDPs been displaced previously? Yes

Three main reasons preventing the majority of IDPs from returning:

Lack of food, House damaged/destroyed, Lack of safety

### Mobility (returnees)

Date of return of first returnee group: NA

Date of return of last returnee group: NA

Are there people displaced from this village / neighbourhood who have not returned yet? No

### Special needs

No. pregnant women: 21

No. breastfeeding mothers: 43

Total number of individuals with special needs: 346

Special needs include pregnant and breastfeeding women, separated, orphaned and unaccompanied children, persons with mental or physical disabilities, persons with chronic diseases or serious medical conditions and old people without caregivers.

### Protection

Main security provider in the village / neighbourhood: Military

### Health

Most common concern: Malaria

Main provider: Government

### Education

Type of facility: Formal Primary Education

Availability of learning supplies: Yes

Availability of teachers: Yes



Distance from main water source

**<20 min walking**

Water fit for human drinking

**Yes**

People feel safe collecting water

**Yes**



Conditions of most latrines

**Unknown  
Not reported**

Evidence of open defecation

**Yes**

Hygiene promotion campaign

**Yes**



Separate male / female latrines

**Unknown  
Not reported**

Toilets / bathrooms lock from inside

**Yes**

Lighting around all toilets / bathrooms

**No**



Security provided at location

**Yes**

Conflict-related incidents

**No**

Areas avoided by women / girls

**No**



% collapsed or in danger of shelters\*

**50-75%**

Average occupants

**1-4**

Market access (NFIs)

**No**



Access to food

**Yes offsite**

Frequency of food assistance

**Unknown  
Not reported**

Market access (food)

**Yes**



Access to health facility

**Yes**

Distance from health facility

**Mobile clinic / HEW**

Exclusion from health services

**None**



Access to primary education

**Yes**

Distance to nearest education facility

**<1 km**

% children attending primary education

**>75%**

\*The share of collapsed and in danger of collapse shelters in the figure above refers to IDP/returnee shelters only.

## WASH

Connections to functioning pipelines: No

Main water purification method: Tablets

Main water source for cooking / washing: Hand Pumps

Main water source for drinking: Hand Pumps

No. functioning boreholes: 7

Non-functioning: 4

Complaints about drinking water quality: No

Main problem with water: NA

Type of toilet: Individual toilets

No. garbage disposal points: 27

Main garbage disposal method: Burning

Is solid waste a problem? Yes

## Shelter / NFIs

Main shelter type: Tukul

Shelter materials available in nature: Poles, Rope, Grass

Shelter mat. available from local market: Poles, Rope, Grass

Three most needed NFIs:

Emergency shelter kits

## Food

Groups struggling most with food access: Host community

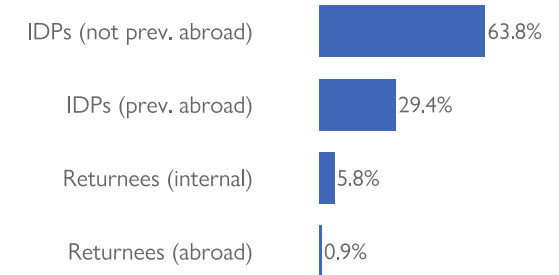
Main source of food: Cultivation/Sale of livestock

Reason for lack of market access: NA

# Sobe



Location SSID: ssid\_SS0106\_0015  
 Postcode: SS010605  
 Accessibility: Accessible by foot  
 Community Leader: Yes  
 Registration: Yes, paper-based  
 Who is being registered: IDPs and returnees



## No. IDPs: 3089

Households: 693

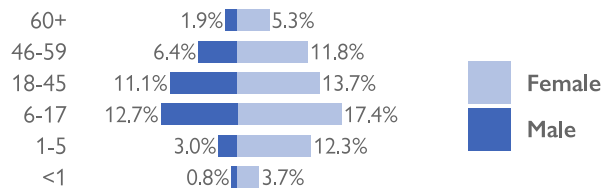
Reason for displacement: Conflict

Origin of largest IDP group:

Central Equatoria, Yei

Origin of 2<sup>nd</sup> largest IDP group:

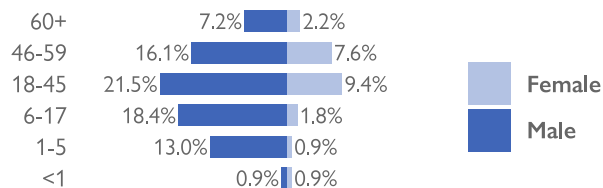
Central Equatoria, Yei



## No. returnees: 223

Households: 59

Reason for displacement: Conflict



### Mobility (IDPs)

Date of arrival of first IDP group: 2017-02-21

Date of arrival of last IDP group: 2019-05-27

Have the IDPs been displaced previously? Yes

Three main reasons preventing the majority of IDPs from returning:

Accessibility, Lack of food, House damaged/destroyed

### Mobility (returnees)

Date of return of first returnee group: 2017-06-23

Date of return of last returnee group: 2019-05-29

Are there people displaced from this village / neighbourhood who have not returned yet? Yes

### Special needs

No. pregnant women: 40

No. breastfeeding mothers: 150

Total number of individuals with special needs: 290

Special needs include pregnant and breastfeeding women, separated, orphaned and unaccompanied children, persons with mental or physical disabilities, persons with chronic diseases or serious medical conditions and old people without caregivers.

### Protection

Main security provider in the village / neighbourhood: Police militia

### Health

Most common concern: Malaria

Main provider: Government

### Education

Type of facility: Formal Primary Education

Availability of learning supplies: Yes

Availability of teachers: Yes





Distance from main water source

**>20 min walking**

Water fit for human drinking

**Yes**

People feel safe collecting water

**No**



% collapsed or in danger of shelters\*

**Unknown  
Not reported**

Average occupants

**Unknown  
Not reported**

Market access (NFIs)

**Yes**



Conditions of most latrines

**Good / Hygienic**

Evidence of open defecation

**No**

Hygiene promotion campaign

**Yes**



Access to food

**Yes offsite**

Frequency of food assistance

**Unknown  
Not reported**

Market access (food)

**Yes**



Separate male / female latrines

**No**

Toilets / bathrooms lock from inside

**Yes**

Lighting around all toilets / bathrooms

**No**



Access to health facility

**Yes**

Distance from health facility

**Off-site (<3 km)**

Exclusion from health services

**None**



Security provided at location

**Yes**

Conflict-related incidents

**No**

Areas avoided by women / girls

**Yes**



Access to primary education

**Yes**

Distance to nearest education facility

**1-2 km**

% children attending primary education

**>75%**

\*The share of collapsed and in danger of collapse shelters in the figure above refers to IDP/returnee shelters only.

## WASH

Connections to functioning pipelines: No  
Main water purification method: Filtering  
Main water source for cooking / washing: Hand Pumps  
Main water source for drinking: Hand Pumps  
No. functioning boreholes: 6  
Complaints about drinking water quality: No  
Main problem with water: NA  
Type of toilet: Latrines  
Main garbage disposal method: Garbage pit

Non-functioning: 2

No. garbage disposal points: NA

Is solid waste a problem? Yes

## Shelter / NFIs

Main shelter type: Community structure (school, church, public building)  
Shelter materials available in nature: Poles, Bamboo, Rope, Grass  
Shelter mat. available from local market: Poles, Bamboo, Rope, Grass  
Three most needed NFIs:  
Emergency shelter kits, Kitchen sets, Hygiene kits

## Food

Groups struggling most with food access: IDPs, Returnees, Host community  
Main source of food: Bought with cash from market  
Reason for lack of market access: NA

# St Peter Area



Location SSID: ssid\_SS0106\_0016

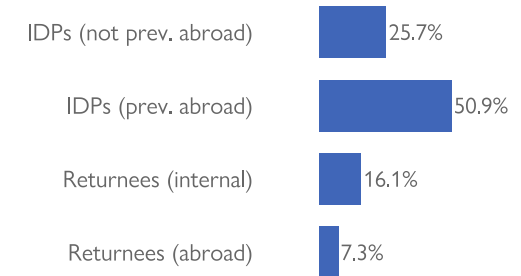
Postcode: SS010605

Accessibility: Accessible by car

Community Leader: Yes

Registration: No

Who is being registered: NA



## No. IDPs: 1486

Households: 409

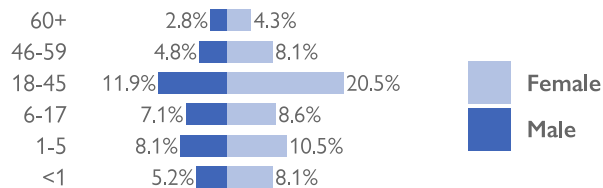
Reason for displacement: Conflict

Origin of largest IDP group:

Central Equatoria, Yei

Origin of 2<sup>nd</sup> largest IDP group:

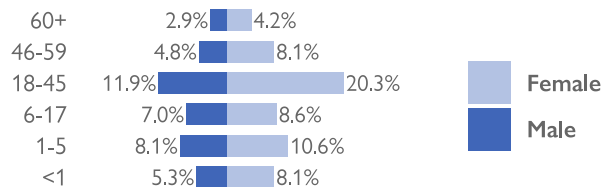
Central Equatoria, Yei



## No. returnees: 454

Households: 141

Reason for displacement: Conflict



### Mobility (IDPs)

Date of arrival of first IDP group: 2017-01-11

Date of arrival of last IDP group: 2019-05-28

Have the IDPs been displaced previously? Yes

Three main reasons preventing the majority of IDPs from returning:

Lack of food, House damaged/destroyed, Lack of safety

### Mobility (returnees)

Date of return of first returnee group: 2017-03-15

Date of return of last returnee group: 2019-05-29

Are there people displaced from this village / neighbourhood who have not returned yet? Yes

### Special needs

No. pregnant women: 37

No. breastfeeding mothers: 112

Total number of individuals with special needs: 1042

Special needs include pregnant and breastfeeding women, separated, orphaned and unaccompanied children, persons with mental or physical disabilities, persons with chronic diseases or serious medical conditions and old people without caregivers.

### Protection

Main security provider in the village / neighbourhood: Military

### Health

Most common concern: Malaria

Main provider: NGO/INGO

### Education

Type of facility: Formal Primary Education

Availability of learning supplies: Yes

Availability of teachers: Yes



Distance from main water source

**<20 min walking**

Water fit for human drinking

**Yes**

People feel safe collecting water

**Yes**



Conditions of most latrines

**Not so good**

Evidence of open defecation

**Yes**

Hygiene promotion campaign

**Yes**



Separate male / female latrines

**No**

Toilets / bathrooms lock from inside

**No**

Lighting around all toilets / bathrooms

**No**



Security provided at location

**Yes**

Conflict-related incidents

**Yes**

Areas avoided by women / girls

**Yes**



% collapsed or in danger of shelters\*

**Unknown  
Not reported**

Average occupants

**Unknown  
Not reported**

Market access (NFIs)

**No**



Access to food

**Yes offsite**

Frequency of food assistance

**Unknown  
Not reported**

Market access (food)

**Yes**



Access to health facility

**Yes**

Distance from health facility

**On-site (<3 km)**

Exclusion from health services

**None**



Access to primary education

**Yes**

Distance to nearest education facility

**1-2 km**

% children attending primary education

**>75%**

\*The share of collapsed and in danger of collapse shelters in the figure above refers to IDP/returnee shelters only.

## WASH

Connections to functioning pipelines: No

Main water purification method: Tablets

Main water source for cooking / washing: Hand Pumps

Main water source for drinking: Hand Pumps

No. functioning boreholes: 9

Non-functioning: 2

Complaints about drinking water quality: No

Main problem with water: NA

Type of toilet: Latrines

No. garbage disposal points: NA

Main garbage disposal method: Garbage pit

Is solid waste a problem? Yes

## Shelter / NFIs

Main shelter type: Temporary shelter (Rakooba)

Shelter materials available in nature: Poles, Bamboo, Rope, Grass

Shelter mat. available from local market: Poles, Bamboo, Rope, Grass

Three most needed NFIs:

Emergency shelter kits, Hygiene kits, Mosquito nets

## Food

Groups struggling most with food access: IDPs, Returnees, Host community

Main source of food: Bought with cash from market

Reason for lack of market access: NA