
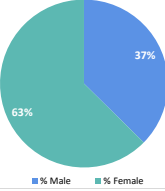


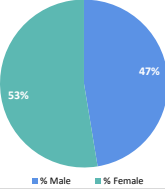













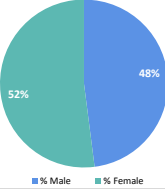













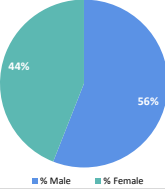















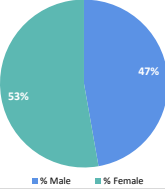











 DTM <small>IOI DISPLACEMENT TRACKING MATRIX</small>		7 Abril - Cura		 INGC <small>Instituto Nacional de Gestao de Calamidades</small>		MOZAMBIQUE CYCLONE IDAI																			
Survey Date: 2019-11-08				Site Location: -19.501, 34.204		Published on: 28-Nov-19																			
<div> <div> Site Information </div> <div> <div> <div> <div>Site Classification: Resettlement Site</div> <div>Site type: Open</div> <div>Site Opening Date: 2019-04-30</div> <div>Province: Sofala</div> <div>District: Nhamatanda</div> <div>Post: Nhamatanda</div> <div>Locality: Vila De Nhamatanda</div> </div> <div>  <p>63% Male, 37% Female</p> <p><small>*The demographic have been obtained by using the demographic calculation method</small></p> </div> <div> <table border="1"> <thead> <tr> <th>Age Range</th> <th>% Male</th> <th>% Female</th> </tr> </thead> <tbody> <tr> <td>< 1</td> <td>1%</td> <td>4%</td> </tr> <tr> <td>1 - 5</td> <td>2%</td> <td>9%</td> </tr> <tr> <td>6 - 17</td> <td>11%</td> <td>25%</td> </tr> <tr> <td>18 - 59</td> <td>21%</td> <td>21%</td> </tr> <tr> <td>60 +</td> <td>2%</td> <td>3%</td> </tr> </tbody> </table> </div> </div> </div> <div> <div> <div>Is there a Site Management Committee at the site?</div> <div>Yes</div> </div> <div> <div>Is there a Site Management Agency at the site?</div> <div>Yes</div> </div> <div> <div>Status</div> <div>Open</div> </div> <div> <div>Are the majority of the population living on site?</div> <div>Yes</div> </div> <div> <div>Is the site physically accessible?</div> <div>Yes</div> </div> <div> <div>Is there any possibility to become inaccessible in event of disaster?</div> <div>No</div> </div> <div> <div>Is the site safe and secure?</div> <div>Yes</div> </div> </div> </div>								Age Range	% Male	% Female	< 1	1%	4%	1 - 5	2%	9%	6 - 17	11%	25%	18 - 59	21%	21%	60 +	2%	3%
Age Range	% Male	% Female																							
< 1	1%	4%																							
1 - 5	2%	9%																							
6 - 17	11%	25%																							
18 - 59	21%	21%																							
60 +	2%	3%																							



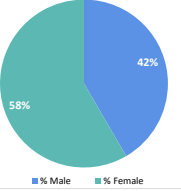











 DTM <small>IOI DISPLACEMENT TRACKING MATRIX</small>		25 de Setembro		 INGC <small>Instituto Nacional de Gestao de Calamidades</small>		MOZAMBIQUE CYCLONE IDAI																			
Survey Date: 2019-11-07				Site Location: -19.964 , 33.4		Published on: 28-Nov-19																			
<div> <div> <div>Site Classification: Resettlement Site</div> <div>Site type: Open</div> <div>Site Opening Date: 2019-05-15</div> <div>Province: Manica</div> <div>District: Sussundenga</div> <div>Post: Dombe</div> <div>Locality: Mabala</div> </div> <div>  <p>53% Male 47% Female</p> <p><small>*The demographic have been obtained by using the demographic calculation method</small></p> </div> <div> <table border="1"> <thead> <tr> <th>Age Range</th> <th>% Male</th> <th>% Female</th> </tr> </thead> <tbody> <tr> <td>< 1</td> <td>2%</td> <td>0%</td> </tr> <tr> <td>1 - 5</td> <td>9%</td> <td>15%</td> </tr> <tr> <td>6 - 17</td> <td>12%</td> <td>18%</td> </tr> <tr> <td>18 - 59</td> <td>21%</td> <td>19%</td> </tr> <tr> <td>60 +</td> <td>3%</td> <td>1%</td> </tr> </tbody> </table> </div> </div>								Age Range	% Male	% Female	< 1	2%	0%	1 - 5	9%	15%	6 - 17	12%	18%	18 - 59	21%	19%	60 +	3%	1%
Age Range	% Male	% Female																							
< 1	2%	0%																							
1 - 5	9%	15%																							
6 - 17	12%	18%																							
18 - 59	21%	19%																							
60 +	3%	1%																							
		Site Information		Is there a Site Management Committee at the site? Yes		Is there a Site Management Agency at the site? Yes																			
		Status Open		Are the majority of the population living on site? Yes		Is the site physically accessible? Yes																			
		Is there any possibility to become inaccessible in event of disaster? No		Is the site safe and secure? Yes																					
Households 152		Individuals 770																							
<small>The information included in this report was collected from 06/11/2019 to 13/11/2019.</small> <small>To access DTM Mozambique products: Click here</small>																									
 NEED		 VULNERABILITIES		 LAND TENURE																					
First need: Shelter Second need: Healthcare Third need: Household Items (NFI)		Pregnant women: 0 Breastfeeding mothers: 0 Mental/Physical disability: 0 Chronic diseases: 0		Elderly without care givers: 0 Single female head of household: 0 Single male headed of household: 0 Elderly head of household: 0		Number of Household renting land in place of origin: 0 Number of Household owning land in place of origin: 152																			
 SHELTER				 WASH																					
Top one NFI need not accessible to IDPs: Closed containers to transport and /or store water Top two NFI need not accessible to IDPs: Mosquito nets Top three NFI need not accessible to IDPs: Items for sleeping (mats, blankets,...) Number of Household living outdoors: 0 Number of Household living in emergency shelter: 152 Number of Household living in permanent shelter: 0				Main source of drinking water: Hand pumps Main problem with water: None Average daily water consumption per person: > 15 ltr Average wait time for water: Between 16 and 30 mintes Number of functional latrines at site: 75 Is there functional bathing space at site? No Is there hand washing stations with water and soap close to latrines/bathing space? Yes, but without soap How clean you think the site is in terms of waste? 2. Clean Do people live in areas where open defecation is frequently visible? No																					
 FOOD SECURITY				 HEALTH																					
Do most people have access to functioning market? No Why people don't have access to market? Other Have people received food from a distribution at site? Yes When was the latest food distribution at this site? Last two weeks Do most people have access to farming lands? Yes How far is the farming lands? 2-3 hrs				Availability of healthcare services on site: No If yes, which type? N/A Number of functioning healthcare facilities: N/A Do people have access to healthcare services: There is no healthcare facility Time to reach the nearest health facility: N/A Why people don't have access to healthcare? There is no healthcare facility Is medicines available for majority of the population: Yes During their pregnancy, are most women seeing a health professional? Yes Do populations with HIV know where to go to seek treatment and care? Yes Do people know where to go to seek Tuberculosis treatment and care? Yes Has cholera been reported at this site since the cyclone? No How many weeks ago was the last case reported? N/A																					
 EDUCATION				 PROTECTION																					
Majority of the school age children have access to a functioning school: No Is the school functional (brick walls, windows, doors, writing board): No Number of school age children attending school: N/A Walking time to the nearest education facility: N/A				Is there security provider/mechanism that ensure safety of persons at the location? Yes Is there a mechanism for referral for GBV survivors? No Is there a support mechanism for psychosocial needs of the population? No Does the women's, men, girls and boys know where to seek for help in cases of violation? Yes Main reasons survivors could not find help? Fear of retaliation from the violator																					
 MOBILITY																									
Are the majority of the population living on this site? Yes Province of Origin: Manica District of Origin: Sussundenga Post of Origin: Dombe Locality of Origin: Mabala																									
 COMMUNITY ENGAGEMENT																									
Top 3 ways population communicates with humanitarian partners: Religious Leader or group, Community leader or group, Local government office Top 3 ways humanitarian partners communicates with population: Religious Leader or group, Community leader or group, Local government office Literacy level of majority of households: Neither read or write Does majority of family members have legal documentation? Yes																									



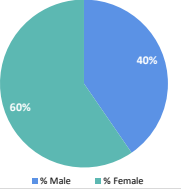











 DTM <small>IOI DISPLACEMENT TRACKING MATRIX</small>		Bairro da unidade		 INGC <small>Instituto Nacional de Gestao de Calamidades</small>		MOZAMBIQUE CYCLONE IDAI																			
Survey Date: 2019-11-06				Site Location: -19.945 , 33.367		Published on: 28-Nov-19																			
<div> <div> <div>Site Classification: Resettlement Site</div> <div>Site type: Open</div> <div>Site Opening Date: 2019-04-09</div> <div>Province: Manica</div> <div>District: Sussundenga</div> <div>Post: Dombe</div> <div>Locality: Darue</div> </div> <div>  <p>52% Male, 48% Female</p> <p><small>*The demographic have been obtained by using the demographic calculation method</small></p> </div> <div> <table border="1"> <thead> <tr> <th>Age Range</th> <th>% Male</th> <th>% Female</th> </tr> </thead> <tbody> <tr> <td>< 1</td> <td>2%</td> <td>2%</td> </tr> <tr> <td>1 - 5</td> <td>7%</td> <td>8%</td> </tr> <tr> <td>6 - 17</td> <td>19%</td> <td>17%</td> </tr> <tr> <td>18 - 59</td> <td>19%</td> <td>23%</td> </tr> <tr> <td>60 +</td> <td>1%</td> <td>2%</td> </tr> </tbody> </table> </div> </div>								Age Range	% Male	% Female	< 1	2%	2%	1 - 5	7%	8%	6 - 17	19%	17%	18 - 59	19%	23%	60 +	1%	2%
Age Range	% Male	% Female																							
< 1	2%	2%																							
1 - 5	7%	8%																							
6 - 17	19%	17%																							
18 - 59	19%	23%																							
60 +	1%	2%																							
<div> <div> <div>Is there a Site Management Committee at the site?</div> <div>Yes</div> </div> <div> <div>Is there a Site Management Agency at the site?</div> <div>No</div> </div> <div> <div>Status</div> <div>Open</div> </div> <div> <div>Are the majority of the population living on site?</div> <div>Yes</div> </div> <div> <div>Is the site physically accessible?</div> <div>Yes</div> </div> <div> <div>Is there any possibility to become inaccessible in event of disaster?</div> <div>No</div> </div> <div> <div>Is the site safe and secure?</div> <div>Yes</div> </div> </div>																									
Households 320		Individuals 1,832																							
<small>The information included in this report was collected from 06/11/2019 to 13/11/2019.</small> <small>To access DTM Mozambique products: Click here</small>																									
 NEED		 VULNERABILITIES		 LAND TENURE																					
First need: Food Second need: Other Third need: Healthcare		Pregnant women: 0 Breastfeeding mothers: 0 Mental/Physical disability: 2 Chronic diseases: 5		Elderly without care givers: 5 Single female head of household: 8 Single male headed of household: 0 Elderly head of household: 10		Number of Household renting land in place of origin: 0 Number of Household owning land in place of origin: 320																			
 SHELTER				 WASH																					
Top one NFI need not accessible to IDPs: Top two NFI need not accessible to IDPs: Top three NFI need not accessible to IDPs: Number of Household living outdoors: Number of Household living in emergency shelter: Number of Household living in permanent shelter:		Closed containers to transport and /or store water Cooking items (pots/pans) Hygiene products (for personal hygiene) 0 320 0		Main source of drinking water: Main problem with water: Average daily water consumption per person: Average wait time for water: Number of functional latrines at site: Is there functional bathing space at site? Is there hand washing stations with water and soap close to latrines/bathing space? How clean you think the site is in terms of waste?		Hand pumps Long waiting time (queues) > 15 ltr Between 31 and 60 minutes 320 Yes Yes, but without soap 2. Clean																			
 FOOD SECURITY				 HEALTH																					
Do most people have access to functioning market? Why people don't have access to market? Have people received food from a distribution at site? When was the latest food distribution at this site? Do most people have access to farming lands? How far is the farming lands?		No Other Yes Last two weeks Yes 2-3 hrs		Availability of healthcare services on site: If yes, which type? Number of functioning healthcare facilities: Do people have access to healthcare services: Time to reach the nearest health facility: Why people don't have access to healthcare? Is medicines available for majority of the population: During their pregnancy, are most women seeing a health professional? Do populations with HIV know where to go to seek treatment and care? Do people know where to go to seek Tuberculosis treatment and care? Has cholera been reported at this site since the cyclone? How many weeks ago was the last case reported?		No N/A N/A There is no healthcare facility N/A There is no healthcare facility No Yes Yes No N/A																			
 EDUCATION				 PROTECTION																					
Majority of the school age children have access to a functioning school Is the school functional (brick walls, windows, doors, writing board) Number of school age children attending school: Walking time to the nearest education facility:		Yes Yes 0 31 - 60 minutes		Is there security provider/mechanism that ensure safety of persons at the location? Is there a mechanism for referral for GBV survivors? Is there a support mechanism for psychosocial needs of the population? Does the women's, men, girls and boys know where to seek for help in cases of violation Main reasons survivors could not find help?		No N/A There is no healthcare facility No Yes Yes No Yes Fear of retaliation from the violator																			
 MOBILITY																									
Are the majority of the population living on this site? Province of Origin: District of Origin: Post of Origin: Locality of Origin:		Yes Manica Sussundenga Dombe Mabaia																							
 COMMUNITY ENGAGEMENT																									
Top 3 ways population communicates with humanitarian partners: Top 3 ways humanitarian partners communicates with population: Literacy level of majority of households: Does majority of family members have legal documentation?		Staff from humanitarian agencies, Community leader or group, Local government office Staff from humanitarian agencies, Community leader or group, Local government office Neither read or write No																							



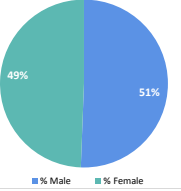











 DTM <small>IOI DISPLACEMENT TRACKING MATRIX</small>		Bandua 2019		 INGC <small>Instituto Nacional de Gestao de Calamidades</small>		MOZAMBIQUE CYCLONE IDAI																																																					
Survey Date: 2019-11-07				Site Location: -19.956 34.409		Published on: 28-Nov-19																																																					
<div> <div> Site Information </div> <div> <table border="1"> <tr> <td>Site Classification:</td> <td>Resettlement Site</td> <td rowspan="6">  </td> <td>Age Range</td> <td>% Male</td> <td>% Female</td> <td>Is there a Site Management Committee at the site?</td> <td>No</td> </tr> <tr> <td>Site type:</td> <td>Open</td> <td>< 1</td> <td>4%</td> <td>3%</td> <td>Is there a Site Management Agency at the site?</td> <td>Yes</td> </tr> <tr> <td>Site Opening Date:</td> <td>2019-05-05</td> <td>1 - 5</td> <td>11%</td> <td>5%</td> <td>Status</td> <td>Open</td> </tr> <tr> <td>Province:</td> <td>Sofala</td> <td>6 - 17</td> <td>20%</td> <td>19%</td> <td>Are the majority of the population living on site?</td> <td>Yes</td> </tr> <tr> <td>District:</td> <td>Buzi</td> <td>18 - 59</td> <td>20%</td> <td>14%</td> <td>Is the site physically accessible?</td> <td>Yes</td> </tr> <tr> <td>Post:</td> <td>Buzi</td> <td>60 +</td> <td>2%</td> <td>4%</td> <td>Is there any possibility to become inaccessible in event of disaster?</td> <td>No</td> </tr> <tr> <td>Locality:</td> <td>Bandua</td> <td colspan="3"></td> <td colspan="2"></td> <td>Is the site safe and secure?</td> <td>Yes</td> </tr> </table> </div> </div>								Site Classification:	Resettlement Site		Age Range	% Male	% Female	Is there a Site Management Committee at the site?	No	Site type:	Open	< 1	4%	3%	Is there a Site Management Agency at the site?	Yes	Site Opening Date:	2019-05-05	1 - 5	11%	5%	Status	Open	Province:	Sofala	6 - 17	20%	19%	Are the majority of the population living on site?	Yes	District:	Buzi	18 - 59	20%	14%	Is the site physically accessible?	Yes	Post:	Buzi	60 +	2%	4%	Is there any possibility to become inaccessible in event of disaster?	No	Locality:	Bandua						Is the site safe and secure?	Yes
Site Classification:	Resettlement Site		Age Range	% Male	% Female	Is there a Site Management Committee at the site?	No																																																				
Site type:	Open		< 1	4%	3%	Is there a Site Management Agency at the site?	Yes																																																				
Site Opening Date:	2019-05-05		1 - 5	11%	5%	Status	Open																																																				
Province:	Sofala		6 - 17	20%	19%	Are the majority of the population living on site?	Yes																																																				
District:	Buzi		18 - 59	20%	14%	Is the site physically accessible?	Yes																																																				
Post:	Buzi		60 +	2%	4%	Is there any possibility to become inaccessible in event of disaster?	No																																																				
Locality:	Bandua						Is the site safe and secure?	Yes																																																			
<p><i>*The demographic have been obtained by using the demographic calculation method</i></p>																																																											
Households 829		Individuals 3,455																																																									
<p>The information included in this report was collected from 06/11/2019 to 13/11/2019. Click here To access DTM Mozambique products.</p>																																																											
 NEED		 VULNERABILITIES		 LAND TENURE																																																							
First need: Food Second need: Shelter Third need: Household Items (NFI)		Pregnant women: 41 Breastfeeding mothers: 93 Mental/Physical disability: 57 Chronic diseases: 50		Elderly without care givers: 191 Single female head of household: 199 Single male headed of household: 124 Elderly head of household: 0		Number of Household renting land in place of origin: 0 Number of Household owning land in place of origin: 829																																																					
 SHELTER				 WASH																																																							
Top one NFI need not accessible to IDPs: Top two NFI need not accessible to IDPs: Top three NFI need not accessible to IDPs: Number of Household living outdoors: Number of Household living in emergency shelter: Number of Household living in permanent shelter:		Closed containers to transport and /or store water Cooking items (pots/pans) Hygiene products (for personal hygiene) 0 746 83		Main source of drinking water: Hand pumps Main problem with water: None Average daily water consumption per person: > 15 ltr Average wait time for water: Less than 15 minutes Number of functional latrines at site: 829 Is there functional bathing space at site? No Is there hand washing stations with water and soap close to latrines/bathing space? Yes How clean you think the site is in terms of waste? 2. Clean Do people live in areas where open defecation is frequently visible? No																																																							
 FOOD SECURITY				 HEALTH																																																							
Do most people have access to functioning market? Why people don't have access to market? Have people received food from a distribution at site? When was the latest food distribution at this site? Do most people have access to farming lands? How far is the farming lands?		Yes N/A Yes Last week Yes <1 hr		Availability of healthcare services on site: No If yes, which type? N/A Number of functioning healthcare facilities: N/A Do people have access to healthcare services: There is no healthcare facility Time to reach the nearest health facility: N/A Why people don't have access to healthcare? There is no healthcare facility Is medicines available for majority of the population: Yes During their pregnancy, are most women seeing a health professional? Yes Do populations with HIV know where to go to seek treatment and care? Yes Do people know where to go to seek Tuberculosis treatment and care? Yes Has cholera been reported at this site since the cyclone? No How many weeks ago was the last case reported? N/A																																																							
 EDUCATION				 PROTECTION																																																							
Majority of the school age children have access to a functioning school Is the school functional (brick walls, windows, doors, writing board) Number of school age children attending school: Walking time to the nearest education facility:		Yes Yes 829 16 - 30 minutes		Is there security provider/mechanism that ensure safety of persons at the location? Yes Is there a mechanism for referral for GBV survivors? Yes Is there a support mechanism for psychosocial needs of the population? Yes Does the women's, men, girls and boys know where to seek for help in cases of violation Yes Main reasons survivors could not find help? There is no need																																																							
 MOBILITY																																																											
Are the majority of the population living on this site? Province of Origin: District of Origin: Post of Origin: Locality of Origin:		Yes Sofala Buzi Buzi Bandua																																																									
 COMMUNITY ENGAGEMENT																																																											
Top 3 ways population communicates with humanitarian partners: Top 3 ways humanitarian partners communicates with population: Literacy level of majority of households: Does majority of family members have legal documentation?		Radio programme in-calls, Call centre /hotline Radio, Community leader or group, Community volunteer/mobilizers Neither read or write Yes																																																									



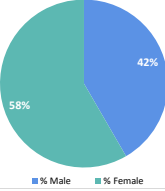











 DTM <small>IOI DISPLACEMENT TRACKING MATRIX</small>		Bandua sede		 INGC <small>Instituto Nacional de Gestao de Calamidades</small>		MOZAMBIQUE CYCLONE IDAI																																	
Survey Date: 2019-11-07				Site Location: -20.003 , 34.434		Published on: 28-Nov-19																																	
<div> <div> <div>Site Classification: Resettlement Site</div> <div>Site type: Open</div> <div>Site Opening Date: 2019-05-16</div> <div>Province: Sofala</div> <div>District: Buzi</div> <div>Post: Buzi</div> <div>Locality: Bandua</div> </div> <div>  <p>53% Male 47% Female</p> <p><small>*The demographic have been obtained by using the demographic calculation method</small></p> </div> <div> <table border="1"> <thead> <tr> <th>Age Range</th> <th>% Male</th> <th>% Female</th> </tr> </thead> <tbody> <tr> <td>< 1</td> <td>1%</td> <td>2%</td> </tr> <tr> <td>1 - 5</td> <td>9%</td> <td>15%</td> </tr> <tr> <td>6 - 17</td> <td>19%</td> <td>13%</td> </tr> <tr> <td>18 - 59</td> <td>15%</td> <td>22%</td> </tr> <tr> <td>60 +</td> <td>3%</td> <td>1%</td> </tr> </tbody> </table> </div> <div> <table border="1"> <tbody> <tr> <td>Is there a Site Management Committee at the site?</td> <td>No</td> </tr> <tr> <td>Is there a Site Management Agency at the site?</td> <td>Yes</td> </tr> <tr> <td>Status</td> <td>Open</td> </tr> <tr> <td>Are the majority of the population living on site?</td> <td>Yes</td> </tr> <tr> <td>Is the site physically accessible?</td> <td>Yes</td> </tr> <tr> <td>Is there any possibility to become inaccessible in event of disaster?</td> <td>No</td> </tr> <tr> <td>Is the site safe and secure?</td> <td>Yes</td> </tr> </tbody> </table> </div> </div>								Age Range	% Male	% Female	< 1	1%	2%	1 - 5	9%	15%	6 - 17	19%	13%	18 - 59	15%	22%	60 +	3%	1%	Is there a Site Management Committee at the site?	No	Is there a Site Management Agency at the site?	Yes	Status	Open	Are the majority of the population living on site?	Yes	Is the site physically accessible?	Yes	Is there any possibility to become inaccessible in event of disaster?	No	Is the site safe and secure?	Yes
Age Range	% Male	% Female																																					
< 1	1%	2%																																					
1 - 5	9%	15%																																					
6 - 17	19%	13%																																					
18 - 59	15%	22%																																					
60 +	3%	1%																																					
Is there a Site Management Committee at the site?	No																																						
Is there a Site Management Agency at the site?	Yes																																						
Status	Open																																						
Are the majority of the population living on site?	Yes																																						
Is the site physically accessible?	Yes																																						
Is there any possibility to become inaccessible in event of disaster?	No																																						
Is the site safe and secure?	Yes																																						
Households 660		Individuals 3,030																																					
<small>The information included in this report was collected from 06/11/2019 to 13/11/2019.</small> <small>To access DTM Mozambique products: Click here</small>																																							
 NEED		 VULNERABILITIES		 LAND TENURE																																			
First need: Food Second need: Water Third need: Shelter		Pregnant women: 29 Breastfeeding mothers: 13 Mental/Physical disability: 3 Chronic diseases: 52		Elderly without care givers: 4 Single female head of household: 62 Single male headed of household: 27 Elderly head of household: 49		Number of Household renting land in place of origin: 0 Number of Household owning land in place of origin: 660																																	
 SHELTER				 WASH																																			
Top one NFI need not accessible to IDPs: Top two NFI need not accessible to IDPs: Top three NFI need not accessible to IDPs: Number of Household living outdoors: Number of Household living in emergency shelter: Number of Household living in permanent shelter:		Mosquito nets Items for sleeping (mats, blankets,...) Cooking stoves 0 495 165		Main source of drinking water: Main problem with water: Average daily water consumption per person: Average wait time for water: Number of functional latrines at site: Is there functional bathing space at site? Is there hand washing stations with water and soap close to latrines/bathing space? How clean you think the site is in terms of waste?		Protected well None > 15 ltr No wait 422 Yes Yes, but without water 2. Clean																																	
 FOOD SECURITY				 HEALTH																																			
Do most people have access to functioning market? Why people don't have access to market? Have people received food from a distribution at site? When was the latest food distribution at this site? Do most people have access to farming lands? How far is the farming lands?		Yes N/A Yes Last week Yes <1 hr		Availability of healthcare services on site: If yes, which type? Number of functioning healthcare facilities: Do people have access to healthcare services: Time to reach the nearest health facility: Why people don't have access to healthcare? Is medicines available for majority of the population: During their pregnancy, are most women seeing a health professional? Do populations with HIV know where to go to seek treatment and care? Do people know where to go to seek Tuberculosis treatment and care? Has cholera been reported at this site since the cyclone? How many weeks ago was the last case reported?		No N/A N/A Do not know/No answer N/A Do not know/No answer Yes Yes Yes No N/A																																	
 EDUCATION				 PROTECTION																																			
Majority of the school age children have access to a functioning school Is the school functional (brick walls, windows, doors, writing board) Number of school age children attending school: Walking time to the nearest education facility:		Yes Yes 660 Less than 15 minutes		Is there security provider/mechanism that ensure safety of persons at the location? Is there a mechanism for referral for GBV survivors? Is there a support mechanism for psychosocial needs of the population? Does the women's, men, girls and boys know where to seek for help in cases of violation		Yes Yes Yes Yes																																	
 MOBILITY																																							
Are the majority of the population living on this site? Province of Origin: District of Origin: Post of Origin: Locality of Origin:		Yes Sofala Buzi Buzi Bandua																																					
 COMMUNITY ENGAGEMENT																																							
Top 3 ways population communicates with humanitarian partners: Top 3 ways humanitarian partners communicates with population: Literacy level of majority of households: Does majority of family members have legal documentation?		Radio programme in-calls, Community leader or group Radio ,Staff from humanitarian agencies, Call centre /hotline Neither read or write No		Main reasons survivors could not find help? There is no need																																			
Displacement Tracking Matrix - International Organization for Migration - November 2019																																							



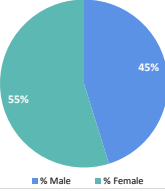
DTM IOM DISPLACEMENT TRACKING MATRIX		Begaja		INGC Instituto Nacional de Gestao de Calamidades		MOZAMBIQUE CYCLONE IDAI																			
Survey Date: 2019-11-07		Site Location: -19.975 , 34.222		Published on: 28-Nov-19																					
<div> <div> <div>Site Classification: Resettlement Site</div> <div>Site type: Open</div> <div>Site Opening Date: 2019-04-15</div> <div>Province: Sofala</div> <div>District: Buzi</div> <div>Post: Estaquinha</div> <div>Locality: Estaquinha</div> </div> <div> <p>47% Male, 53% Female</p> <p><small>*The demographic have been obtained by using the demographic calculation method</small></p> </div> <div> <table border="1"> <thead> <tr> <th>Age Range</th> <th>% Male</th> <th>% Female</th> </tr> </thead> <tbody> <tr> <td>< 1</td> <td>3%</td> <td>1%</td> </tr> <tr> <td>1 - 5</td> <td>14%</td> <td>9%</td> </tr> <tr> <td>6 - 17</td> <td>12%</td> <td>13%</td> </tr> <tr> <td>18 - 59</td> <td>23%</td> <td>23%</td> </tr> <tr> <td>60 +</td> <td>0%</td> <td>1%</td> </tr> </tbody> </table> </div> </div>								Age Range	% Male	% Female	< 1	3%	1%	1 - 5	14%	9%	6 - 17	12%	13%	18 - 59	23%	23%	60 +	0%	1%
Age Range	% Male	% Female																							
< 1	3%	1%																							
1 - 5	14%	9%																							
6 - 17	12%	13%																							
18 - 59	23%	23%																							
60 +	0%	1%																							
<div> <div>Is there a Site Management Committee at the site? No</div> <div>Is there a Site Management Agency at the site? No</div> <div>Status: Open</div> <div>Are the majority of the population living on site? Yes</div> <div>Is the site physically accessible? Yes</div> <div>Is there any possibility to become inaccessible in event of disaster? Yes</div> <div>Is the site safe and secure? Yes</div> </div>																									
Households 210		Individuals 1,633																							
<div> <div>The information included in this report was collected from 06/11/2019 to 13/11/2019.</div> <div>To access DTM Mozambique products: Click here</div> </div>																									
<div> <div>NEED</div> </div>		<div> <div>VULNERABILITIES</div> </div>		<div> <div>LAND TENURE</div> </div>																					
<div>First need: Food</div> <div>Second need: Water</div> <div>Third need: Shelter</div>																									



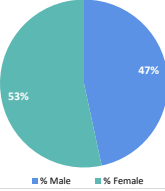











 DTM <small>IOI DISPLACEMENT TRACKING MATRIX</small>		Brigodo		 INGC <small>Instituto Nacional de Gestao de Calamidades</small>		MOZAMBIQUE CYCLONE IDAI																			
Survey Date: 2019-11-08				Site Location: -17.648463 , 37.244589		Published on: 28-Nov-19																			
<div> <div> <div>Site Classification: Resettlement Site</div> <div>Site type: Open</div> <div>Site Opening Date: 2013-03-23</div> <div>Province: Zambezia</div> <div>District: Namacurra</div> <div>Post: Macuze</div> <div>Locality: Macusse</div> </div> <div>  <p>58% Male 42% Female</p> <p><small>*The demographic have been obtained by using the demographic calculation method</small></p> </div> <div> <table border="1"> <thead> <tr> <th>Age Range</th> <th>% Male</th> <th>% Female</th> </tr> </thead> <tbody> <tr> <td>< 1</td> <td>7%</td> <td>10%</td> </tr> <tr> <td>1 - 5</td> <td>2%</td> <td>5%</td> </tr> <tr> <td>6 - 17</td> <td>11%</td> <td>23%</td> </tr> <tr> <td>18 - 59</td> <td>11%</td> <td>18%</td> </tr> <tr> <td>60 +</td> <td>11%</td> <td>3%</td> </tr> </tbody> </table> </div> </div>								Age Range	% Male	% Female	< 1	7%	10%	1 - 5	2%	5%	6 - 17	11%	23%	18 - 59	11%	18%	60 +	11%	3%
Age Range	% Male	% Female																							
< 1	7%	10%																							
1 - 5	2%	5%																							
6 - 17	11%	23%																							
18 - 59	11%	18%																							
60 +	11%	3%																							
<div> <div> <div>Is there a Site Management Committee at the site?</div> <div>Yes</div> </div> <div> <div>Is there a Site Management Agency at the site?</div> <div>Yes</div> </div> <div> <div>Status</div> <div>Open</div> </div> <div> <div>Are the majority of the population living on site?</div> <div>Yes</div> </div> <div> <div>Is the site physically accessible?</div> <div>Yes</div> </div> <div> <div>Is there any possibility to become inaccessible in event of disaster?</div> <div>No</div> </div> <div> <div>Is the site safe and secure?</div> <div>Yes</div> </div> </div>																									
Households 138		Individuals 262																							
<small>The information included in this report was collected from 06/11/2019 to 13/11/2019.</small> <small>To access DTM Mozambique products: Click here</small>																									
 NEED		 VULNERABILITIES		 LAND TENURE																					
First need: Food Second need: Water Third need: Shelter		Pregnant women: Breastfeeding mothers: Mental/Physical disability: Chronic diseases:		1 Elderly without care givers: 0 0 Single female head of household: 0 1 Single male headed of household: 0 0 Elderly head of household: 0		Number of Household renting land in place of origin: 0 Number of Household owning land in place of origin: 138																			
 SHELTER				 WASH																					
Top one NFI need not accessible to IDPs: Top two NFI need not accessible to IDPs: Top three NFI need not accessible to IDPs: Number of Household living outdoors: Number of Household living in emergency shelter: Number of Household living in permanent shelter:		Items for sleeping (mats, blankets,...) Cooking items (pots/pans) Hygiene products (for personal hygiene) 0 0 138		Main source of drinking water: Main problem with water: Average daily water consumption per person: Average wait time for water: Number of functional latrines at site: Is there functional bathing space at site? Is there hand washing stations with water and soap close to latrines/bathing space? How clean you think the site is in terms of waste?		Hand pumps None Unknown No wait 262 Yes Yes 2. Clean																			
 FOOD SECURITY				 HEALTH																					
Do most people have access to functioning market? Why people don't have access to market? Have people received food from a distribution at site? When was the latest food distribution at this site? Do most people have access to farming lands? How far is the farming lands?		Yes N/A Yes More than three weeks Yes 1-2 hrs		Availability of healthcare services on site: If yes, which type? Number of functioning healthcare facilities: Do people have access to healthcare services: Time to reach the nearest health facility: Why people don't have access to healthcare? Is medicines available for majority of the population: During their pregnancy, are most women seeing a health professional? Do populations with HIV know where to go to seek treatment and care? Do people know where to go to seek Tuberculosis treatment and care? Has cholera been reported at this site since the cyclone? How many weeks ago was the last case reported?		No N/A N/A Do not know/No answer N/A Do not know/No answer Yes Yes Yes No N/A																			
 EDUCATION				 PROTECTION																					
Majority of the school age children have access to a functioning school Is the school functional (brick walls, windows, doors, writing board) Number of school age children attending school: Walking time to the nearest education facility:		Yes Yes 138 Less than 15 minutes		Is there security provider/mechanism that ensure safety of persons at the location? Is there a mechanism for referral for GBV survivors? Is there a support mechanism for psychosocial needs of the population? Does the women's, men, girls and boys know where to seek for help in cases of violation Main reasons survivors could not find help?		No Yes No Yes Lack of existing services																			
 MOBILITY																									
Are the majority of the population living on this site? Province of Origin: District of Origin: Post of Origin: Locality of Origin:		Yes Zambezia Namacurra Macuze Mbaua																							
 COMMUNITY ENGAGEMENT																									
Top 3 ways population communicates with humanitarian partners: Top 3 ways humanitarian partners communicates with population: Literacy level of majority of households: Does majority of family members have legal documentation?		Call centre /hotline Religious Leader or group Call centre /hotline Read and write moderately Yes																							



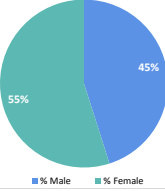











 DTM <small>IOI DISPLACEMENT TRACKING MATRIX</small>		Chibue Mateo		 INGC <small>Instituto Nacional de Gestao de Calamidades</small>		MOZAMBIQUE CYCLONE IDAI																																			
Survey Date: 2019-11-07				Site Location: -19.959 , 33.489		Published on: 28-Nov-19																																			
<div> <div> <div>Site Classification: Resettlement Site</div> <div>Site type: Open</div> <div>Site Opening Date: 2019-05-10</div> <div>Province: Manica</div> <div>District: Sussundenga</div> <div>Post: Dombe</div> <div>Locality: Bunga</div> </div> <div>  <p>60% Male, 40% Female</p> <p><small>*The demographic have been obtained by using the demographic calculation method</small></p> </div> <div> <table border="1"> <thead> <tr> <th>Age Range</th> <th>% Male</th> <th>% Female</th> </tr> </thead> <tbody> <tr> <td>< 1</td> <td>0%</td> <td>3%</td> </tr> <tr> <td>1 - 5</td> <td>4%</td> <td>4%</td> </tr> <tr> <td>6 - 17</td> <td>13%</td> <td>15%</td> </tr> <tr> <td>18 - 59</td> <td>21%</td> <td>32%</td> </tr> <tr> <td>60 +</td> <td>2%</td> <td>5%</td> </tr> </tbody> </table> </div> <div> <table border="1"> <thead> <tr> <th>Question</th> <th>Answer</th> </tr> </thead> <tbody> <tr> <td>Is there a Site Management Committee at the site?</td> <td>Yes</td> </tr> <tr> <td>Is there a Site Management Agency at the site?</td> <td>Yes</td> </tr> <tr> <td>Status</td> <td>Open</td> </tr> <tr> <td>Are the majority of the population living on site?</td> <td>Yes</td> </tr> <tr> <td>Is the site physically accessible?</td> <td>Limited access (only by boat)</td> </tr> <tr> <td>Is there any possibility to become inaccessible in event of disaster?</td> <td>yes</td> </tr> <tr> <td>Is the site safe and secure?</td> <td>Yes</td> </tr> </tbody> </table> </div> </div>								Age Range	% Male	% Female	< 1	0%	3%	1 - 5	4%	4%	6 - 17	13%	15%	18 - 59	21%	32%	60 +	2%	5%	Question	Answer	Is there a Site Management Committee at the site?	Yes	Is there a Site Management Agency at the site?	Yes	Status	Open	Are the majority of the population living on site?	Yes	Is the site physically accessible?	Limited access (only by boat)	Is there any possibility to become inaccessible in event of disaster?	yes	Is the site safe and secure?	Yes
Age Range	% Male	% Female																																							
< 1	0%	3%																																							
1 - 5	4%	4%																																							
6 - 17	13%	15%																																							
18 - 59	21%	32%																																							
60 +	2%	5%																																							
Question	Answer																																								
Is there a Site Management Committee at the site?	Yes																																								
Is there a Site Management Agency at the site?	Yes																																								
Status	Open																																								
Are the majority of the population living on site?	Yes																																								
Is the site physically accessible?	Limited access (only by boat)																																								
Is there any possibility to become inaccessible in event of disaster?	yes																																								
Is the site safe and secure?	Yes																																								
Households 98		Individuals 542																																							
<small>The information included in this report was collected from 06/11/2019 to 13/11/2019.</small> <small>To access DTM Mozambique products: Click here</small>																																									
 NEED		 VULNERABILITIES		 LAND TENURE																																					
First need: Water Second need: Education Third need: Food		Pregnant women: 29 Breastfeeding mothers: 34 Mental/Physical disability: 5 Chronic diseases: 0		Elderly without care givers: 0 Single female head of household: 12 Single male headed of household: 6 Elderly head of household: 5		Number of Household renting land in place of origin: 0 Number of Household owning land in place of origin: 98																																			
 SHELTER				 WASH																																					
Top one NFI need not accessible to IDPs: Top two NFI need not accessible to IDPs: Top three NFI need not accessible to IDPs: Number of Household living outdoors: Number of Household living in emergency shelter: Number of Household living in permanent shelter:		Shoes and clothes Mosquito nets Hygiene products (for personal hygiene)		Main source of drinking water: Lagoons and waterways Main problem with water: Smell Average daily water consumption per person: 5 - 10 ltr Average wait time for water: No wait Number of functional latrines at site: 98 Is there functional bathing space at site? Yes Is there hand washing stations with water and soap close to latrines/bathing space? Yes How clean you think the site is in terms of waste? 3. More or less clean Do people live in areas where open defecation is frequently visible? No																																					
 FOOD SECURITY				 HEALTH																																					
Do most people have access to functioning market? No Why people don't have access to market? Other Have people received food from a distribution at site? Yes When was the latest food distribution at this site? Last two weeks Do most people have access to farming lands? Yes How far is the farming lands? <1 hr				Availability of healthcare services on site: No If yes, which type? N/A Number of functioning healthcare facilities: N/A Do people have access to healthcare services: There is no healthcare facility Time to reach the nearest health facility: N/A Why people don't have access to healthcare? There is no healthcare facility Is medicines available for majority of the population: No During their pregnancy, are most women seeing a health professional? Do not know/No answer Do populations with HIV know where to go to seek treatment and care? Unknown Do people know where to go to seek Tuberculosis treatment and care? Unknown Has cholera been reported at this site since the cyclone? No How many weeks ago was the last case reported? N/A																																					
 EDUCATION				 PROTECTION																																					
Majority of the school age children have access to a functioning school: Yes Is the school functional (brick walls, windows, doors, writing board): No Number of school age children attending school: 78 Walking time to the nearest education facility: Less than 15 minutes				Is there security provider/mechanism that ensure safety of persons at the location? Yes Is there a mechanism for referral for GBV survivors? No Is there a support mechanism for psychosocial needs of the population? No Does the women's, men, girls and boys know where to seek for help in cases of violation? Yes Main reasons survivors could not find help? Lack of existing services; Shame on reporting the situation																																					
 MOBILITY																																									
Are the majority of the population living on this site? Yes Province of Origin: Manica District of Origin: Sussundenga Post of Origin: Dombe Locality of Origin: Mabaia																																									
 COMMUNITY ENGAGEMENT																																									
Top 3 ways population communicates with humanitarian partners: Staff from humanitarian agencies, Community leader or group, Local government office Top 3 ways humanitarian partners communicates with population: Staff from humanitarian agencies, Community leader or group, Local government office Literacy level of majority of households: Neither read or write Does majority of family members have legal documentation? No																																									



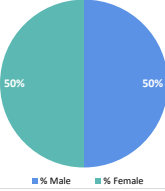











 DTM <small>IOI DISPLACEMENT TRACKING MATRIX</small>		Chibue		 INGC <small>Instituto Nacional de Gestao de Calamidades</small>		MOZAMBIQUE CYCLONE IDAI																			
Survey Date: 2019-11-07				Site Location: -19.965 , 33.54		Published on: 28-Nov-19																			
<div> <div> <div>Site Classification: Resettlement Site</div> <div>Site type: Open</div> <div>Site Opening Date: 2019-03-18</div> <div>Province: Manica</div> <div>District: Sussundenga</div> <div>Post: Dombe</div> <div>Locality: Bunga</div> </div> <div>  <p>49% Male 51% Female</p> <p><small>*The demographic have been obtained by using the demographic calculation method</small></p> </div> <div> <table border="1"> <thead> <tr> <th>Age Range</th> <th>% Male</th> <th>% Female</th> </tr> </thead> <tbody> <tr> <td>< 1</td> <td>0%</td> <td>1%</td> </tr> <tr> <td>1 - 5</td> <td>3%</td> <td>3%</td> </tr> <tr> <td>6 - 17</td> <td>17%</td> <td>12%</td> </tr> <tr> <td>18 - 59</td> <td>29%</td> <td>24%</td> </tr> <tr> <td>60 +</td> <td>1%</td> <td>9%</td> </tr> </tbody> </table> </div> </div>								Age Range	% Male	% Female	< 1	0%	1%	1 - 5	3%	3%	6 - 17	17%	12%	18 - 59	29%	24%	60 +	1%	9%
Age Range	% Male	% Female																							
< 1	0%	1%																							
1 - 5	3%	3%																							
6 - 17	17%	12%																							
18 - 59	29%	24%																							
60 +	1%	9%																							
<div> <div> <div>Is there a Site Management Committee at the site?</div> <div>Yes</div> </div> <div> <div>Is there a Site Management Agency at the site?</div> <div>Yes</div> </div> <div> <div>Status</div> <div>Open</div> </div> <div> <div>Are the majority of the population living on site?</div> <div>Yes</div> </div> <div> <div>Is the site physically accessible?</div> <div>Limited access (only by boat)</div> </div> <div> <div>Is there any possibility to become inaccessible in event of disaster?</div> <div>yes</div> </div> <div> <div>Is the site safe and secure?</div> <div>Yes</div> </div> </div>																									
Households 152		Individuals 1,512																							
<small>The information included in this report was collected from 06/11/2019 to 13/11/2019.</small> <small>To access DTM Mozambique products: Click here</small>																									
 NEED		 VULNERABILITIES		 LAND TENURE																					
First need: Water Second need: Food Third need: Healthcare		Pregnant women: 15 Breastfeeding mothers: 45 Mental/Physical disability: 4 Chronic diseases: 0		Elderly without care givers: 8 Single female head of household: 25 Single male headed of household: 9 Elderly head of household: 9		Number of Household renting land in place of origin: 0 Number of Household owning land in place of origin: 152																			
 SHELTER		 WASH																							
Top one NFI need not accessible to IDPs: Shoes and clothes Top two NFI need not accessible to IDPs: Mosquito nets Top three NFI need not accessible to IDPs: Soap/detergent for washing clothes Number of Household living outdoors: 0 Number of Household living in emergency shelter: 152 Number of Household living in permanent shelter: 0		Main source of drinking water: Lagoons and waterways Main problem with water: Smell Average daily water consumption per person: 5 - 10 ltr Average wait time for water: No wait Number of functional latrines at site: 152 Is there functional bathing space at site? Yes Is there hand washing stations with water and soap close to latrines/bathing space? Yes How clean you think the site is in terms of waste? 3. More or less clean																							
 FOOD SECURITY		 HEALTH																							
Do most people have access to functioning market? No Why people don't have access to market? Other Have people received food from a distribution at site? Yes When was the latest food distribution at this site? Last two weeks Do most people have access to farming lands? Yes How far is the farming lands? <1 hr		Availability of healthcare services on site: No If yes, which type? N/A Number of functioning healthcare facilities: N/A Do people have access to healthcare services: There is no healthcare facility Time to reach the nearest health facility: N/A Why people don't have access to healthcare? There is no healthcare facility Is medicines available for majority of the population: No During their pregnancy, are most women seeing a health professional? Do not know/No answer Do populations with HIV know where to go to seek treatment and care? Unknown Do people know where to go to seek Tuberculosis treatment and care? Unknown Has cholera been reported at this site since the cyclone? No How many weeks ago was the last case reported? N/A																							
 EDUCATION		 PROTECTION																							
Majority of the school age children have access to a functioning school: Yes Is the school functional (brick walls, windows, doors, writing board): Yes Number of school age children attending school: 137 Walking time to the nearest education facility: 16 - 30 minutes		Is there security provider/mechanism that ensure safety of persons at the location? Yes Is there a mechanism for referral for GBV survivors? No Is there a support mechanism for psychosocial needs of the population? No Does the women's, men, girls and boys know where to seek for help in cases of violation? Yes Main reasons survivors could not find help? Lack of existing services; Shame on reporting the situation; Fear of retaliation from the violator																							
 MOBILITY																									
Are the majority of the population living on this site? Yes Province of Origin: Manica District of Origin: Sussundenga Post of Origin: Dombe Locality of Origin: Mabaia																									
 COMMUNITY ENGAGEMENT																									
Top 3 ways population communicates with humanitarian partners: Staff from humanitarian agencies, Community leader or group, Local government office Top 3 ways humanitarian partners communicates with population: Staff from humanitarian agencies, Community leader or group, Local government office Literacy level of majority of households: Neither read or write Does majority of family members have legal documentation? No																									



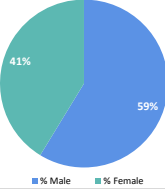











 DTM <small>IOI DISPLACEMENT TRACKING MATRIX</small>		Chicuaxa		 INGC <small>Instituto Nacional de Gestao de Calamidades</small>		MOZAMBIQUE CYCLONE IDAI																			
Survey Date: 2019-11-07				Site Location: -19.885188 , 34.043823		Published on: 28-Nov-19																			
<div> <div> <div>Site Classification: Resettlement Site</div> <div>Site type: Open</div> <div>Site Opening Date: 2019-05-25</div> <div>Province: Sofala</div> <div>District: Chibabava</div> <div>Post: Goonda</div> <div>Locality: Hamamha</div> </div> <div>  <p>58% Male, 42% Female</p> <p><small>*The demographic have been obtained by using the demographic calculation method</small></p> </div> <div> <table border="1"> <thead> <tr> <th>Age Range</th> <th>% Male</th> <th>% Female</th> </tr> </thead> <tbody> <tr> <td>< 1</td> <td>1%</td> <td>1%</td> </tr> <tr> <td>1 - 5</td> <td>3%</td> <td>10%</td> </tr> <tr> <td>6 - 17</td> <td>22%</td> <td>21%</td> </tr> <tr> <td>18 - 59</td> <td>8%</td> <td>18%</td> </tr> <tr> <td>60 +</td> <td>7%</td> <td>8%</td> </tr> </tbody> </table> </div> </div>								Age Range	% Male	% Female	< 1	1%	1%	1 - 5	3%	10%	6 - 17	22%	21%	18 - 59	8%	18%	60 +	7%	8%
Age Range	% Male	% Female																							
< 1	1%	1%																							
1 - 5	3%	10%																							
6 - 17	22%	21%																							
18 - 59	8%	18%																							
60 +	7%	8%																							
		Site Information		<div> <div>Is there a Site Management Committee at the site?</div> <div>Yes</div> </div> <div> <div>Is there a Site Management Agency at the site?</div> <div>No</div> </div> <div> <div>Status</div> <div>Open</div> </div> <div> <div>Are the majority of the population living on site?</div> <div>Yes</div> </div> <div> <div>Is the site physically accessible?</div> <div>Yes</div> </div> <div> <div>Is there any possibility to become inaccessible in event of disaster?</div> <div>Yes</div> </div> <div> <div>Is the site safe and secure?</div> <div>Yes</div> </div>																					
Households		554		Individuals		2,786																			
<small>The information included in this report was collected from 06/11/2019 to 13/11/2019.</small> <small>To access DTM Mozambique products: Click here</small>																									
 NEED		 VULNERABILITIES		 LAND TENURE																					
First need: Water Second need: Healthcare Third need: Education		Pregnant women: 21 Breastfeeding mothers: 64 Mental/Physical disability: 23 Chronic diseases: 40		Elderly without care givers: 10 Single female head of household: 36 Single male headed of household: 10 Elderly head of household: 7		Number of Household renting land in place of origin: 0 Number of Household owning land in place of origin: 554																			
 SHELTER				 WASH																					
Top one NFI need not accessible to IDPs: Top two NFI need not accessible to IDPs: Top three NFI need not accessible to IDPs: Number of Household living outdoors: Number of Household living in emergency shelter: Number of Household living in permanent shelter:		Closed containers to transport and /or store water Mosquito nets Items for sleeping (mats, blankets,...) 0 332 222		Main source of drinking water: Other Main problem with water: Solid/Dirt Average daily water consumption per person: > 15 ltr Average wait time for water: Between 31 and 60 minutes Number of functional latrines at site: 0 Is there functional bathing space at site? No Is there hand washing stations with water and soap close to latrines/bathing space? None How clean you think the site is in terms of waste? 2. Clean Do people live in areas where open defecation is frequently visible? Yes																					
 FOOD SECURITY				 HEALTH																					
Do most people have access to functioning market? Why people don't have access to market? Have people received food from a distribution at site? When was the latest food distribution at this site? Do most people have access to farming lands? How far is the farming lands?		No Market is not accessible No money to Yes Last week Yes <1 hr		Availability of healthcare services on site: Yes If yes, which type? Mobile brigade Number of functioning healthcare facilities: 1 Do people have access to healthcare services: N/A Time to reach the nearest health facility: 31 - 60 minutes Why people don't have access to healthcare? N/A Is medicines available for majority of the population: Yes During their pregnancy, are most women seeing a health professional? Yes Do populations with HIV know where to go to seek treatment and care? Yes Do people know where to go to seek Tuberculosis treatment and care? Yes Has cholera been reported at this site since the cyclone? No How many weeks ago was the last case reported? N/A																					
 EDUCATION				 PROTECTION																					
Majority of the school age children have access to a functioning school Is the school functional (brick walls, windows, doors, writing board) Number of school age children attending school: Walking time to the nearest education facility:		Yes Yes 499 Less than 15 minutes		Is there security provider/mechanism that ensure safety of persons at the location? Yes Is there a mechanism for referral for GBV survivors? Yes Is there a support mechanism for psychosocial needs of the population? No Does the women's, men, girls and boys know where to seek for help in cases of violation? Yes Main reasons survivors could not find help? Lack of confidence on the existing services; Shame on reporting the situation; Fear of retaliation from the violator																					
 MOBILITY																									
Are the majority of the population living on this site? Province of Origin: District of Origin: Post of Origin: Locality of Origin:		Yes Sofala Chibabava Goonda Hamamba																							
 COMMUNITY ENGAGEMENT																									
Top 3 ways population communicates with humanitarian partners: Top 3 ways humanitarian partners communicates with population: Literacy level of majority of households: Does majority of family members have legal documentation?		Religious Leader or group, Community leader or group, Local government office Religious Leader or group, Community leader or group, Local government office Neither read or write No																							



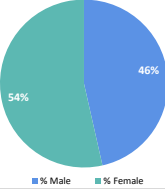
 DTM <small>IOI DISPLACEMENT TRACKING MATRIX</small>		Chingemidji		 INGC <small>Instituto Nacional de Gestao de Calamidades</small>		MOZAMBIQUE CYCLONE IDAI																			
Survey Date: 2019-11-08				Site Location: -19.959 , 34.339		Published on: 28-Nov-19																			
<div> <div> Site Information </div> <div> <div> <div> Site Classification: Resettlement Site </div> <div> Site type: Open </div> <div> Site Opening Date: 2019-11-08 </div> <div> Province: Sofala </div> <div> District: Buzi </div> <div> Post: Buzi </div> <div> Locality: Bandua </div> </div> <div>  </div> <div> <table border="1"> <thead> <tr> <th>Age Range</th> <th>% Male</th> <th>% Female</th> </tr> </thead> <tbody> <tr> <td>< 1</td> <td>1%</td> <td>3%</td> </tr> <tr> <td>1 - 5</td> <td>4%</td> <td>6%</td> </tr> <tr> <td>6 - 17</td> <td>20%</td> <td>18%</td> </tr> <tr> <td>18 - 59</td> <td>16%</td> <td>23%</td> </tr> <tr> <td>60 +</td> <td>3%</td> <td>4%</td> </tr> </tbody> </table> </div> </div> </div> <div> <p><small>*The demographic have been obtained by using the demographic calculation method</small></p> </div> <div> <div> Is there a Site Management Committee at the site? No </div> <div> Is there a Site Management Agency at the site? Yes </div> <div> Status: Open </div> <div> Are the majority of the population living on site? Yes </div> <div> Is the site physically accessible? Yes </div> <div> Is there any possibility to become inaccessible in event of disaster? No </div> <div> Is the site safe and secure? Yes </div> </div>								Age Range	% Male	% Female	< 1	1%	3%	1 - 5	4%	6%	6 - 17	20%	18%	18 - 59	16%	23%	60 +	3%	4%
Age Range	% Male	% Female																							
< 1	1%	3%																							
1 - 5	4%	6%																							
6 - 17	20%	18%																							
18 - 59	16%	23%																							
60 +	3%	4%																							

 DTM <small>IOI DISPLACEMENT TRACKING MATRIX</small>		Chiruca		 INGC <small>Instituto Nacional de Gestao de Calamidades</small>		MOZAMBIQUE CYCLONE IDAI																			
Survey Date: N/A				Site Location: -19.999 , 33.316		Published on: 28-Nov-19																			
<div> <div> <div>Site Classification: Resettlement Site (Planned)</div> <div>Site type: Open</div> <div>Site Opening Date: 2019-03-16</div> <div>Province: Manica</div> <div>District: Sussundenga</div> <div>Post: Dombe</div> <div>Locality: Muoco</div> </div> <div>  <p>53% Male 47% Female</p> <p><small>*The demographic have been obtained by using the demographic calculation method</small></p> </div> <div> <table border="1"> <thead> <tr> <th>Age Range</th> <th>% Male</th> <th>% Female</th> </tr> </thead> <tbody> <tr> <td>< 1</td> <td>2%</td> <td>3%</td> </tr> <tr> <td>1 - 5</td> <td>7%</td> <td>10%</td> </tr> <tr> <td>6 - 17</td> <td>16%</td> <td>17%</td> </tr> <tr> <td>18 - 59</td> <td>20%</td> <td>22%</td> </tr> <tr> <td>60 +</td> <td>2%</td> <td>2%</td> </tr> </tbody> </table> </div> </div>								Age Range	% Male	% Female	< 1	2%	3%	1 - 5	7%	10%	6 - 17	16%	17%	18 - 59	20%	22%	60 +	2%	2%
Age Range	% Male	% Female																							
< 1	2%	3%																							
1 - 5	7%	10%																							
6 - 17	16%	17%																							
18 - 59	20%	22%																							
60 +	2%	2%																							
<div> <div> <div>Is there a Site Management Committee at the site?</div> <div>Yes</div> </div> <div> <div>Is there a Site Management Agency at the site?</div> <div>Yes</div> </div> <div> <div>Status</div> <div>Open</div> </div> <div> <div>Are the majority of the population living on site?</div> <div>No</div> </div> <div> <div>Is the site physically accessible?</div> <div>Yes</div> </div> <div> <div>Is there any possibility to become inaccessible in event of disaster?</div> <div>Yes</div> </div> <div> <div>Is the site safe and secure?</div> <div>Yes</div> </div> </div>																									
Households 30		Individuals 133																							
<small>The information included in this report was collected from 06/11/2019 to 13/11/2019.</small> <small>To access DTM Mozambique products: Click here</small>																									
 NEED		 VULNERABILITIES		 LAND TENURE																					
First need: Food Second need: Water Third need: Shelter		Pregnant women: 0 Breastfeeding mothers: 0 Mental/Physical disability: 1 Chronic diseases: 0		Elderly without care givers: 1 Single female head of household: 0 Single male headed of household: 1 Elderly head of household: 1		Number of Household renting land in place of origin: 0 Number of Household owning land in place of origin: 30																			
 SHELTER				 WASH																					
Top one NFI need not accessible to IDPs: Top two NFI need not accessible to IDPs: Top three NFI need not accessible to IDPs: Number of Household living outdoors: Number of Household living in emergency shelter: Number of Household living in permanent shelter:		Mosquito nets Cooking items (pots/pans) Soap/detergent for washing clothes 0 30 0		Main source of drinking water: Main problem with water: Average daily water consumption per person: Average wait time for water: Number of functional latrines at site: Is there functional bathing space at site? Is there hand washing stations with water and soap close to latrines/bathing space? How clean you think the site is in terms of waste?		Hand pumps None Unknown Between 16 and 30 mintes 2 Yes None 3. More or less clean																			
 FOOD SECURITY				 HEALTH																					
Do most people have access to functioning market? Why people don't have access to market? Have people received food from a distribution at site? When was the latest food distribution at this site? Do most people have access to farming lands? How far is the farming lands?		No Other Yes Last two weeks Yes 1-2 hrs		Availability of healthcare services on site: If yes, which type? Number of functioning healthcare facilities: Do people have access to healthcare services: Time to reach the nearest health facility: Why people don't have access to healthcare? Is medicines available for majority of the population: During their pregnancy, are most women seeing a health professional? Do populations with HIV know where to go to seek treatment and care? Do people know where to go to seek Tuberculosis treatment and care? Has cholera been reported at this site since the cyclone? How many weeks ago was the last case reported?		No N/A N/A There is no healthcare facility N/A There is no healthcare facility No No No No No N/A																			
 EDUCATION				 PROTECTION																					
Majority of the school age children have access to a functioning school Is the school functional (brick walls, windows, doors, writing board) Number of school age children attending school: Walking time to the nearest education facility:		Yes No 21 More than 60 minutes		Is there security provider/mechanism that ensure safety of persons at the location? Is there a mechanism for referral for GBV survivors? Is there a support mechanism for psychosocial needs of the population? Does the women's, men, girls and boys know where to seek for help in cases of violation Main reasons survivors could not find help?		No N/A There is no healthcare facility No No No No No No Shame on reporting the situation																			
 MOBILITY																									
Are the majority of the population living on this site? Province of Origin: District of Origin: Post of Origin: Locality of Origin:		No Manica Sussundenga Dombe Muoco																							
 COMMUNITY ENGAGEMENT																									
Top 3 ways population communicates with humanitarian partners: Top 3 ways humanitarian partners communicates with population: Literacy level of majority of households: Does majority of family members have legal documentation?		Staff from humanitarian agencies, Community leader or group, Local government office Staff from humanitarian agencies, Community leader or group, Local government office Neither read or write No																							



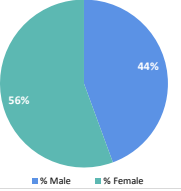
 DTM <small>IOI DISPLACEMENT TRACKING MATRIX</small>		Diguidua		 INGC <small>Instituto Nacional de Gestao de Calamidades</small>		MOZAMBIQUE CYCLONE IDAI																																															
Survey Date: 2019-11-07				Site Location: -17.5018 , 36.8242		Published on: 28-Nov-19																																															
<div> <div> Site Information </div> <div> <table border="1"> <tr> <td>Site Classification:</td> <td>Resettlement Site</td> </tr> <tr> <td>Site type:</td> <td>Open</td> </tr> <tr> <td>Site Opening Date:</td> <td>2019-05-03</td> </tr> <tr> <td>Province:</td> <td>Zambezia</td> </tr> <tr> <td>District:</td> <td>Nicoadala</td> </tr> <tr> <td>Post:</td> <td>Nicoadala</td> </tr> <tr> <td>Locality:</td> <td>Nicoadala</td> </tr> </table> </div> <div>  </div> <div> <table border="1"> <tr> <th>Age Range</th> <th>% Male</th> <th>% Female</th> </tr> <tr> <td>< 1</td> <td>1%</td> <td>1%</td> </tr> <tr> <td>1 - 5</td> <td>6%</td> <td>4%</td> </tr> <tr> <td>6 - 17</td> <td>19%</td> <td>30%</td> </tr> <tr> <td>18 - 59</td> <td>19%</td> <td>21%</td> </tr> <tr> <td>60 +</td> <td>0%</td> <td>0%</td> </tr> </table> </div> <div> <table border="1"> <tr> <td>Is there a Site Management Committee at the site?</td> <td>Yes</td> </tr> <tr> <td>Is there a Site Management Agency at the site?</td> <td>Yes</td> </tr> <tr> <td>Status</td> <td>Open</td> </tr> <tr> <td>Are the majority of the population living on site?</td> <td>Yes</td> </tr> <tr> <td>Is the site physically accessible?</td> <td>Yes</td> </tr> <tr> <td>Is there any possibility to become inaccessible in event of disaster?</td> <td>No</td> </tr> <tr> <td>Is the site safe and secure?</td> <td>Yes</td> </tr> </table> </div> </div>								Site Classification:	Resettlement Site	Site type:	Open	Site Opening Date:	2019-05-03	Province:	Zambezia	District:	Nicoadala	Post:	Nicoadala	Locality:	Nicoadala	Age Range	% Male	% Female	< 1	1%	1%	1 - 5	6%	4%	6 - 17	19%	30%	18 - 59	19%	21%	60 +	0%	0%	Is there a Site Management Committee at the site?	Yes	Is there a Site Management Agency at the site?	Yes	Status	Open	Are the majority of the population living on site?	Yes	Is the site physically accessible?	Yes	Is there any possibility to become inaccessible in event of disaster?	No	Is the site safe and secure?	Yes
Site Classification:	Resettlement Site																																																				
Site type:	Open																																																				
Site Opening Date:	2019-05-03																																																				
Province:	Zambezia																																																				
District:	Nicoadala																																																				
Post:	Nicoadala																																																				
Locality:	Nicoadala																																																				
Age Range	% Male	% Female																																																			
< 1	1%	1%																																																			
1 - 5	6%	4%																																																			
6 - 17	19%	30%																																																			
18 - 59	19%	21%																																																			
60 +	0%	0%																																																			
Is there a Site Management Committee at the site?	Yes																																																				
Is there a Site Management Agency at the site?	Yes																																																				
Status	Open																																																				
Are the majority of the population living on site?	Yes																																																				
Is the site physically accessible?	Yes																																																				
Is there any possibility to become inaccessible in event of disaster?	No																																																				
Is the site safe and secure?	Yes																																																				
Households 196		Individuals 712																																																			
<small>The information included in this report was collected from 06/11/2019 to 13/11/2019.</small> <small>To access DTM Mozambique products: Click here</small>																																																					
 NEED		 VULNERABILITIES		 LAND TENURE																																																	
First need: Food Second need: Shelter Third need: Household Items (NFI)		Pregnant women: 0 Breastfeeding mothers: 0 Mental/Physical disability: 5 Chronic diseases: 20		Elderly without care givers: 0 Single female head of household: 49 Single male headed of household: 0 Elderly head of household: 5		Number of Household renting land in place of origin: 0 Number of Household owning land in place of origin: 196																																															
 SHELTER				 WASH																																																	
Top one NFI need not accessible to IDPs: Top two NFI need not accessible to IDPs: Top three NFI need not accessible to IDPs: Number of Household living outdoors: Number of Household living in emergency shelter: Number of Household living in permanent shelter:		Mosquito nets Cooking items (pots/pans) Roads 0 96 100		Main source of drinking water: Main problem with water: Average daily water consumption per person: Average wait time for water: Number of functional latrines at site: Is there functional bathing space at site? Is there hand washing stations with water and soap close to latrines/bathing space? How clean you think the site is in terms of waste?		Hand pumps None Unknown No wait 196 Yes Yes 2. Clean																																															
 FOOD SECURITY				 HEALTH																																																	
Do most people have access to functioning market? Why people don't have access to market? Have people received food from a distribution at site? When was the latest food distribution at this site? Do most people have access to farming lands? How far is the farming lands?		Yes N/A No Yes 2-3 hrs		Availability of healthcare services on site: If yes, which type? Number of functioning healthcare facilities: Do people have access to healthcare services: Time to reach the nearest health facility: Why people don't have access to healthcare? Is medicines available for majority of the population: During their pregnancy, are most women seeing a health professional? Do populations with HIV know where to go to seek treatment and care? Do people know where to go to seek Tuberculosis treatment and care? Has cholera been reported at this site since the cyclone? How many weeks ago was the last case reported?		Yes Mobile clinic 1 N/A 31 - 60 minutes N/A Yes Yes Yes No N/A																																															
 EDUCATION				 PROTECTION																																																	
Majority of the school age children have access to a functioning school Is the school functional (brick walls, windows, doors, writing board) Number of school age children attending school: Walking time to the nearest education facility:		Yes No 198 Less than 15 minutes		Is there security provider/mechanism that ensure safety of persons at the location? Is there a mechanism for referral for GBV survivors? Is there a support mechanism for psychosocial needs of the population? Does the women's, men, girls and boys know where to seek for help in cases of violation Main reasons survivors could not find help?		Yes N/A Yes Yes Yes Fear of retaliation from the violator																																															
 MOBILITY																																																					
Are the majority of the population living on this site? Province of Origin: District of Origin: Post of Origin: Locality of Origin:		Yes Zambezia Nicoadala Nicoadala Nicoadala																																																			
 COMMUNITY ENGAGEMENT																																																					
Top 3 ways population communicates with humanitarian partners: Top 3 ways humanitarian partners communicates with population: Literacy level of majority of households Does majority of family members have legal documentation?		Radio programme in-calls, Community leader or group, Community volunteer/mobilizers Community leader or group, Community volunteer/mobilizers Neither read or write Yes																																																			



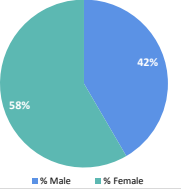











 DTM <small>IOI DISPLACEMENT TRACKING MATRIX</small>		Estaquinha sede		 INGC <small>Instituto Nacional de Gestao de Calamidades</small>		MOZAMBIQUE CYCLONE IDAI																																															
Survey Date: 2019-11-07				Site Location: -19.982 , 34.157		Published on: 28-Nov-19																																															
<div> <div> Site Information </div> <div> <table border="1"> <tr> <td>Site Classification:</td> <td>Resettlement Site</td> </tr> <tr> <td>Site type:</td> <td>Open</td> </tr> <tr> <td>Site Opening Date:</td> <td>2019-05-22</td> </tr> <tr> <td>Province:</td> <td>Sofala</td> </tr> <tr> <td>District:</td> <td>Buzi</td> </tr> <tr> <td>Post:</td> <td>Estaquinha</td> </tr> <tr> <td>Locality:</td> <td>Estaquinha</td> </tr> </table> </div> <div>  </div> <div> <table border="1"> <tr> <th>Age Range</th> <th>% Male</th> <th>% Female</th> </tr> <tr> <td>< 1</td> <td>7%</td> <td>11%</td> </tr> <tr> <td>1 - 5</td> <td>18%</td> <td>7%</td> </tr> <tr> <td>6 - 17</td> <td>14%</td> <td>4%</td> </tr> <tr> <td>18 - 59</td> <td>4%</td> <td>11%</td> </tr> <tr> <td>60 +</td> <td>7%</td> <td>18%</td> </tr> </table> </div> <div> <table border="1"> <tr> <td>Is there a Site Management Committee at the site?</td> <td>Yes</td> </tr> <tr> <td>Is there a Site Management Agency at the site?</td> <td>Yes</td> </tr> <tr> <td>Status</td> <td>Open</td> </tr> <tr> <td>Are the majority of the population living on site?</td> <td>Yes</td> </tr> <tr> <td>Is the site physically accessible?</td> <td>Yes</td> </tr> <tr> <td>Is there any possibility to become inaccessible in event of disaster?</td> <td>No</td> </tr> <tr> <td>Is the site safe and secure?</td> <td>Yes</td> </tr> </table> </div> </div>								Site Classification:	Resettlement Site	Site type:	Open	Site Opening Date:	2019-05-22	Province:	Sofala	District:	Buzi	Post:	Estaquinha	Locality:	Estaquinha	Age Range	% Male	% Female	< 1	7%	11%	1 - 5	18%	7%	6 - 17	14%	4%	18 - 59	4%	11%	60 +	7%	18%	Is there a Site Management Committee at the site?	Yes	Is there a Site Management Agency at the site?	Yes	Status	Open	Are the majority of the population living on site?	Yes	Is the site physically accessible?	Yes	Is there any possibility to become inaccessible in event of disaster?	No	Is the site safe and secure?	Yes
Site Classification:	Resettlement Site																																																				
Site type:	Open																																																				
Site Opening Date:	2019-05-22																																																				
Province:	Sofala																																																				
District:	Buzi																																																				
Post:	Estaquinha																																																				
Locality:	Estaquinha																																																				
Age Range	% Male	% Female																																																			
< 1	7%	11%																																																			
1 - 5	18%	7%																																																			
6 - 17	14%	4%																																																			
18 - 59	4%	11%																																																			
60 +	7%	18%																																																			
Is there a Site Management Committee at the site?	Yes																																																				
Is there a Site Management Agency at the site?	Yes																																																				
Status	Open																																																				
Are the majority of the population living on site?	Yes																																																				
Is the site physically accessible?	Yes																																																				
Is there any possibility to become inaccessible in event of disaster?	No																																																				
Is the site safe and secure?	Yes																																																				
Households 299		Individuals 1,492																																																			
<small>The information included in this report was collected from 06/11/2019 to 13/11/2019.</small> <small>To access DTM Mozambique products: Click here</small>																																																					
 NEED		 VULNERABILITIES		 LAND TENURE																																																	
First need: Food Second need: Water Third need: Healthcare		Pregnant women: 13 Breastfeeding mothers: 66 Mental/Physical disability: 25 Chronic diseases: 41		Elderly without care givers: 0 Single female head of household: 66 Single male headed of household: 67 Elderly head of household: 0		Number of Household renting land in place of origin: 0 Number of Household owning land in place of origin: 299																																															
 SHELTER				 WASH																																																	
Top one NFI need not accessible to IDPs: Closed containers to transport and /or store water Top two NFI need not accessible to IDPs: Hygiene products (for personal hygiene) Top three NFI need not accessible to IDPs: Soap/detergent for washing clothes Number of Household living outdoors: 0 Number of Household living in emergency shelter: 299 Number of Household living in permanent shelter: 0				Main source of drinking water: Open well Main problem with water: Flavour/Taste Average daily water consumption per person: 5 - 10 ltr Average wait time for water: Between 16 and 30 mintes Number of functional latrines at site: 56 Is there functional bathing space at site? Yes Is there hand washing stations with water and soap close to latrines/bathing space? Yes, but without water How clean you think the site is in terms of waste? 1. Very clean Do people live in areas where open defecation is frequently visible? No																																																	
 FOOD SECURITY				 HEALTH																																																	
Do most people have access to functioning market? Yes Why people don't have access to market? N/A Have people received food from a distribution at site? Yes When was the latest food distribution at this site? Last week Do most people have access to farming lands? Yes How far is the farming lands? 1-2 hrs				Availability of healthcare services on site: No If yes, which type? N/A Number of functioning healthcare facilities: N/A Do people have access to healthcare services: Do not know/No answer Time to reach the nearest health facility: N/A Why people don't have access to healthcare? Do not know/No answer Is medicines available for majority of the population: Yes During their pregnancy, are most women seeing a health professional? Yes Do populations with HIV know where to go to seek treatment and care? Yes Do people know where to go to seek Tuberculosis treatment and care? Yes Has cholera been reported at this site since the cyclone? No How many weeks ago was the last case reported? N/A																																																	
 EDUCATION				 PROTECTION																																																	
Majority of the school age children have access to a functioning school: Yes Is the school functional (brick walls, windows, doors, writing board): Yes Number of school age children attending school: 299 Walking time to the nearest education facility: 16 - 30 minutes				Is there security provider/mechanism that ensure safety of persons at the location? Yes Is there a mechanism for referral for GBV survivors? Yes Is there a support mechanism for psychosocial needs of the population? Yes Does the women's, men, girls and boys know where to seek for help in cases of violation? Yes Main reasons survivors could not find help? There is no need																																																	
 MOBILITY																																																					
Are the majority of the population living on this site? Yes Province of Origin: Sofala District of Origin: Buzi Post of Origin: Estaquinha Locality of Origin: Estaquinha																																																					
 COMMUNITY ENGAGEMENT																																																					
Top 3 ways population communicates with humanitarian partners: Radio programme in-calls, Community leader or group Top 3 ways humanitarian partners communicates with population: Radio, Religious Leader or group, Community leader or group Literacy level of majority of households: Neither read or write Does majority of family members have legal documentation? Yes																																																					



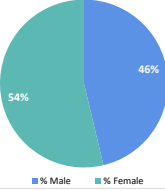











 DTM <small>IOI DISPLACEMENT TRACKING MATRIX</small>		Geromi		 INGC <small>Instituto Nacional de Gestao de Calamidades</small>		MOZAMBIQUE CYCLONE IDAI																			
Survey Date: 2019-11-07				Site Location: -19.873088 , 33.889818		Published on: 28-Nov-19																			
<div> <div> <div>Site Classification: Resettlement Site</div> <div>Site type: Open</div> <div>Site Opening Date: 2019-05-13</div> <div>Province: Sofala</div> <div>District: Chibabava</div> <div>Post: Goonda</div> <div>Locality: Hamamha</div> </div> <div>  <p>41% Male, 59% Female</p> <p><small>*The demographic have been obtained by using the demographic calculation method</small></p> </div> <div> <table border="1"> <thead> <tr> <th>Age Range</th> <th>% Male</th> <th>% Female</th> </tr> </thead> <tbody> <tr> <td>< 1</td> <td>2%</td> <td>0%</td> </tr> <tr> <td>1 - 5</td> <td>4%</td> <td>5%</td> </tr> <tr> <td>6 - 17</td> <td>28%</td> <td>17%</td> </tr> <tr> <td>18 - 59</td> <td>22%</td> <td>17%</td> </tr> <tr> <td>60 +</td> <td>4%</td> <td>2%</td> </tr> </tbody> </table> </div> </div>								Age Range	% Male	% Female	< 1	2%	0%	1 - 5	4%	5%	6 - 17	28%	17%	18 - 59	22%	17%	60 +	4%	2%
Age Range	% Male	% Female																							
< 1	2%	0%																							
1 - 5	4%	5%																							
6 - 17	28%	17%																							
18 - 59	22%	17%																							
60 +	4%	2%																							
		Site Information		Is there a Site Management Committee at the site? Yes Is there a Site Management Agency at the site? No Status: Open Are the majority of the population living on site? Yes Is the site physically accessible? Yes Is there any possibility to become inaccessible in event of disaster? Yes Is the site safe and secure? Yes																					
Households 376		Individuals 1,960		Click here																					
<small>The information included in this report was collected from 06/11/2019 to 13/11/2019.</small>																									
 NEED		 VULNERABILITIES		 LAND TENURE																					
First need: Food Second need: Latrines Third need: Healthcare		Pregnant women: 25 Breastfeeding mothers: 30 Mental/Physical disability: 16 Chronic diseases: 21		Elderly without care givers: 13 Single female head of household: 20 Single male headed of household: 5 Elderly head of household: 3		Number of Household renting land in place of origin: 0 Number of Household owning land in place of origin: 376																			
 SHELTER		 WASH																							
Top one NFI need not accessible to IDPs: Closed containers to transport and /or store water Top two NFI need not accessible to IDPs: Items for sleeping (mats, blankets,...) Top three NFI need not accessible to IDPs: Cooking items (pots/pans) Number of Household living outdoors: 0 Number of Household living in emergency shelter: 276 Number of Household living in permanent shelter: 100		Main source of drinking water: Lake/Dam Main problem with water: Solid/Dirt Average daily water consumption per person: > 15 ltr Average wait time for water: No wait Number of functional latrines at site: 10 Is there functional bathing space at site? Yes Is there hand washing stations with water and soap close to latrines/bathing space? None How clean you think the site is in terms of waste? 2. Clean Do people live in areas where open defecation is frequently visible? Yes																							
 FOOD SECURITY		 HEALTH																							
Do most people have access to functioning market? No Why people don't have access to market? Market is not accessible Have people received food from a distribution at site? Yes When was the latest food distribution at this site? More than three weeks Do most people have access to farming lands? Yes How far is the farming lands? 2-3 hrs		Availability of healthcare services on site: Yes If yes, which type? Mobile brigade Number of functioning healthcare facilities: 1 Do people have access to healthcare services: N/A Time to reach the nearest health facility: Less than 15 minutes Why people don't have access to healthcare? N/A Is medicines available for majority of the population: Yes During their pregnancy, are most women seeing a health professional? Yes Do populations with HIV know where to go to seek treatment and care? Yes Do people know where to go to seek Tuberculosis treatment and care? Yes Has cholera been reported at this site since the cyclone? No How many weeks ago was the last case reported? N/A																							
 EDUCATION		 MOBILITY		 PROTECTION																					
Majority of the school age children have access to a functioning school: Yes Is the school functional (brick walls, windows, doors, writing board): No Number of school age children attending school: 338 Walking time to the nearest education facility: More than 60 minutes		Are the majority of the population living on this site? Yes Province of Origin: Sofala District of Origin: Chibabava Post of Origin: Goonda Locality of Origin: Chinhica		Is there security provider/mechanism that ensure safety of persons at the location? Yes Is there a mechanism for referral for GBV survivors? Yes Is there a support mechanism for psychosocial needs of the population? No Does the women's, men, girls and boys know where to seek for help in cases of violation? Yes Main reasons survivors could not find help? Lack of confidence on the existing services; Shame on reporting the situation; Fear of retaliation from the violator																					
 COMMUNITY ENGAGEMENT		Top 3 ways population communicates with humanitarian partners: Religious Leader or group, Community leader or group, Local government office Top 3 ways humanitarian partners communicates with population: Religious Leader or group, Community leader or group, Local government office Literacy level of majority of households: Neither read or write Does majority of family members have legal documentation? No																							
Displacement Tracking Matrix - International Organization for Migration - November 2019																									



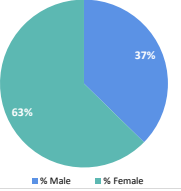











 DTM <small>IOI DISPLACEMENT TRACKING MATRIX</small>		Gogodane		 INGC <small>Instituto Nacional de Gestao de Calamidades</small>		MOZAMBIQUE CYCLONE IDAI																			
Survey Date: 2019-11-07				Site Location: -17.477605 , 37.005752		Published on: 28-Nov-19																			
<div> <div> <div>Site Classification: Resettlement Site</div> <div>Site type: Open</div> <div>Site Opening Date: 2019-03-03</div> <div>Province: Zambezia</div> <div>District: Namacurra</div> <div>Post: Namacurra</div> <div>Locality: Namacurra</div> </div> <div>  <p>54% Male 46% Female</p> <p><small>*The demographic have been obtained by using the demographic calculation method</small></p> </div> <div> <table border="1"> <thead> <tr> <th>Age Range</th> <th>% Male</th> <th>% Female</th> </tr> </thead> <tbody> <tr> <td>< 1</td> <td>5%</td> <td>9%</td> </tr> <tr> <td>1 - 5</td> <td>6%</td> <td>9%</td> </tr> <tr> <td>6 - 17</td> <td>12%</td> <td>12%</td> </tr> <tr> <td>18 - 59</td> <td>13%</td> <td>19%</td> </tr> <tr> <td>60 +</td> <td>11%</td> <td>6%</td> </tr> </tbody> </table> </div> <div> <div>Is there a Site Management Committee at the site?</div> Yes <div>Is there a Site Management Agency at the site?</div> Unknown <div>Status</div> Open <div>Are the majority of the population living on site?</div> Yes <div>Is the site physically accessible?</div> Yes <div>Is there any possibility to become inaccessible in event of disaster?</div> No <div>Is the site safe and secure?</div> Yes </div> </div>								Age Range	% Male	% Female	< 1	5%	9%	1 - 5	6%	9%	6 - 17	12%	12%	18 - 59	13%	19%	60 +	11%	6%
Age Range	% Male	% Female																							
< 1	5%	9%																							
1 - 5	6%	9%																							
6 - 17	12%	12%																							
18 - 59	13%	19%																							
60 +	11%	6%																							



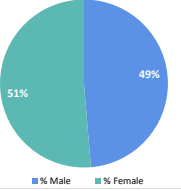
DTM IOM DISPLACEMENT TRACKING MATRIX		Grudja (4 de Outubro_Nhabziconja)		INGC Instituto Nacional de Gestao de Calamidades		MOZAMBIQUE CYCLONE IDAI	
Survey Date: N/A		Site Location: -19.775 , 33.934		Published on: 28-Nov-19			
Site Classification: Resettlement Site (Planned)		Site Information		Is there a Site Management Committee at the site?		No	
Site type: Open		Age Range		Is there a Site Management Agency at the site?		Yes	
Site Opening Date: 2019-05-06		1 - 5		Status		Open	
Province: Sofala		6 - 17		Are the majority of the population living on site?		No	
District: Buzi		18 - 59		Is the site physically accessible?		Yes	
Post: Buzi		60 +		Is there any possibility to become inaccessible in event of disaster?		Yes	
Locality: Grudja		*The demographic have been obtained by using the demographic calculation method		Is the site safe and secure?		sometimes/intermittently (some areas such as criminality, road-blocks, or other issues)	
Households 1,480		Individuals 7,400					
The information included in this report was collected from 06/11/2019 to 13/11/2019. To access DTM Mozambique products: Click here							
NEED		VULNERABILITIES		LAND TENURE			
First need: Food		Pregnant women: 0		Elderly without care givers: 0		Number of Household renting land in place of origin: 0	
Second need: Water		Breastfeeding mothers: 0		Single female head of household: 0			
Third need: Shelter		Mental/Physical disability: 0		Single male headed of household: 0		Number of Household owning land in place of origin: 1480	
		Chronic diseases: 0		Elderly head of household: 0			
SHELTER		WASH					
Top one NFI need not accessible to IDPs: Closed containers to transport and /or store water		Main source of drinking water: Small water system					
Top two NFI need not accessible to IDPs: Items for sleeping (mats, blankets,...)		Main problem with water: None					
Top three NFI need not accessible to IDPs: Cooking items (pots/pans)		Average daily water consumption per person: Unknown					
Number of Household living outdoors: 0		Average wait time for water: No wait					
Number of Household living in emergency shelter: 1480		Number of functional latrines at site: 3					
Number of Household living in permanent shelter: 0		Is there functional bathing space at site? Yes					
		Is there hand washing stations with water and soap close to latrines/bathing space? Yes					
FOOD SECURITY		How clean you think the site is in terms of waste? 4. Dirty					
Do most people have access to functioning market? Yes		Do people live in areas where open defecation is frequently visible? No					
Why people don't have access to market? N/A		HEALTH					
Have people received food from a distribution at site? No		Availability of healthcare services on site: No					
When was the latest food distribution at this site?		If yes, which type? N/A					
Do most people have access to farming lands? No		Number of functioning healthcare facilities: N/A					
How far is the farming lands? N/A		Do people have access to healthcare services: Do not know/No answer					
EDUCATION		Time to reach the nearest health facility: N/A					
Majority of the school age children have access to a functioning school No		Why people don't have access to healthcare? Do not know/No answer					
Is the school functional (brick walls, windows, doors, writing board) Unknown		Is medicines available for majority of the population: No					
Number of school age children attending school: N/A		During their pregnancy, are most women seeing a health professional? No					
Walking time to the nearest education facility: N/A		Do populations with HIV know where to go to seek treatment and care? No					
MOBILITY		Do people know where to go to seek Tuberculosis treatment and care? No					
Are the majority of the population living on this site? No		Has cholera been reported at this site since the cyclone? No					
Province of Origin: Sofala		How many weeks ago was the last case reported? N/A					
District of Origin: Buzi		PROTECTION					
Post of Origin: Buzi		Is there security provider/mechanism that ensure safety of persons at the location? No					
Locality of Origin: Grudja		Is there a mechanism for referral for GBV survivors? No					
		Is there a support mechanism for psychosocial needs of the population? No					
COMMUNITY ENGAGEMENT		Does the women's, men, girls and boys know where to seek for help in cases of violation No					
Top 3 ways population communicates with humanitarian partners: None		Main reasons survivors could not find help? There is no need					
Top 3 ways humanitarian partners communicates with population: None							
Literacy level of majority of households: Neither read or write							
Does majority of family members have legal documentation? Unknown							
Displacement Tracking Matrix - International Organization for Migration - November 2019							



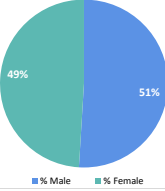













 DTM <small>IOI DISPLACEMENT TRACKING MATRIX</small>		Gudza		 INGC <small>Instituto Nacional de Gestao de Calamidades</small>		MOZAMBIQUE CYCLONE IDAI																			
Survey Date: 2019-11-06				Site Location: -20.039 , 33.335		Published on: 28-Nov-19																			
<div> <div> Site Information </div> <div> <div> <div> <div>Site Classification: Resettlement Site</div> <div>Site type: Open</div> <div>Site Opening Date: 2019-03-17</div> <div>Province: Manica</div> <div>District: Sussundenga</div> <div>Post: Dombe</div> <div>Locality: Bunga</div> </div> <div>  <p>56% Male, 44% Female</p> <p><small>*The demographic have been obtained by using the demographic calculation method</small></p> </div> </div> <table border="1"> <thead> <tr> <th>Age Range</th> <th>% Male</th> <th>% Female</th> </tr> </thead> <tbody> <tr> <td>< 1</td> <td>3%</td> <td>5%</td> </tr> <tr> <td>1 - 5</td> <td>8%</td> <td>15%</td> </tr> <tr> <td>6 - 17</td> <td>15%</td> <td>17%</td> </tr> <tr> <td>18 - 59</td> <td>17%</td> <td>17%</td> </tr> <tr> <td>60 +</td> <td>3%</td> <td>2%</td> </tr> </tbody> </table> </div> </div> <div> <div> <div>Is there a Site Management Committee at the site?</div> <div>Yes</div> </div> <div> <div>Is there a Site Management Agency at the site?</div> <div>Yes</div> </div> <div> <div>Status</div> <div>Open</div> </div> <div> <div>Are the majority of the population living on site?</div> <div>Yes</div> </div> <div> <div>Is the site physically accessible?</div> <div>Limited access (only by boat)</div> </div> <div> <div>Is there any possibility to become inaccessible in event of disaster?</div> <div>Yes</div> </div> <div> <div>Is the site safe and secure?</div> <div>Yes</div> </div> </div>								Age Range	% Male	% Female	< 1	3%	5%	1 - 5	8%	15%	6 - 17	15%	17%	18 - 59	17%	17%	60 +	3%	2%
Age Range	% Male	% Female																							
< 1	3%	5%																							
1 - 5	8%	15%																							
6 - 17	15%	17%																							
18 - 59	17%	17%																							
60 +	3%	2%																							



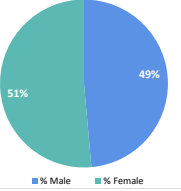
 DTM <small>IOI DISPLACEMENT TRACKING MATRIX</small>		Inhajou 2019		 INGC <small>Instituto Nacional de Gestao de Calamidades</small>		MOZAMBIQUE CYCLONE IDAI																																															
Survey Date: 2019-11-07				Site Location: -19.962 , 34.299		Published on: 28-Nov-19																																															
<div> <div> Site Information </div> <div> <table border="1"> <tr> <td>Site Classification:</td> <td>Resettlement Site</td> </tr> <tr> <td>Site type:</td> <td>Open</td> </tr> <tr> <td>Site Opening Date:</td> <td>2019-05-22</td> </tr> <tr> <td>Province:</td> <td>Sofala</td> </tr> <tr> <td>District:</td> <td>Buzi</td> </tr> <tr> <td>Post:</td> <td>Estaquinha</td> </tr> <tr> <td>Locality:</td> <td>Estaquinha</td> </tr> </table> </div> <div>  </div> <div> <table border="1"> <tr> <th>Age Range</th> <th>% Male</th> <th>% Female</th> </tr> <tr> <td>< 1</td> <td>4%</td> <td>3%</td> </tr> <tr> <td>1 - 5</td> <td>3%</td> <td>11%</td> </tr> <tr> <td>6 - 17</td> <td>17%</td> <td>18%</td> </tr> <tr> <td>18 - 59</td> <td>13%</td> <td>25%</td> </tr> <tr> <td>60 +</td> <td>3%</td> <td>1%</td> </tr> </table> </div> <div> <p><small>*The demographic have been obtained by using the demographic calculation method</small></p> </div> <div> <table border="1"> <tr> <td>Is there a Site Management Committee at the site?</td> <td>Yes</td> </tr> <tr> <td>Is there a Site Management Agency at the site?</td> <td>Yes</td> </tr> <tr> <td>Status</td> <td>Open</td> </tr> <tr> <td>Are the majority of the population living on site?</td> <td>Yes</td> </tr> <tr> <td>Is the site physically accessible?</td> <td>Yes</td> </tr> <tr> <td>Is there any possibility to become inaccessible in event of disaster?</td> <td>No</td> </tr> <tr> <td>Is the site safe and secure?</td> <td>Yes</td> </tr> </table> </div> </div>								Site Classification:	Resettlement Site	Site type:	Open	Site Opening Date:	2019-05-22	Province:	Sofala	District:	Buzi	Post:	Estaquinha	Locality:	Estaquinha	Age Range	% Male	% Female	< 1	4%	3%	1 - 5	3%	11%	6 - 17	17%	18%	18 - 59	13%	25%	60 +	3%	1%	Is there a Site Management Committee at the site?	Yes	Is there a Site Management Agency at the site?	Yes	Status	Open	Are the majority of the population living on site?	Yes	Is the site physically accessible?	Yes	Is there any possibility to become inaccessible in event of disaster?	No	Is the site safe and secure?	Yes
Site Classification:	Resettlement Site																																																				
Site type:	Open																																																				
Site Opening Date:	2019-05-22																																																				
Province:	Sofala																																																				
District:	Buzi																																																				
Post:	Estaquinha																																																				
Locality:	Estaquinha																																																				
Age Range	% Male	% Female																																																			
< 1	4%	3%																																																			
1 - 5	3%	11%																																																			
6 - 17	17%	18%																																																			
18 - 59	13%	25%																																																			
60 +	3%	1%																																																			
Is there a Site Management Committee at the site?	Yes																																																				
Is there a Site Management Agency at the site?	Yes																																																				
Status	Open																																																				
Are the majority of the population living on site?	Yes																																																				
Is the site physically accessible?	Yes																																																				
Is there any possibility to become inaccessible in event of disaster?	No																																																				
Is the site safe and secure?	Yes																																																				
Households 437		Individuals 2,186																																																			
<small>The information included in this report was collected from 06/11/2019 to 13/11/2019.</small> <small>To access DTM Mozambique products: Click here</small>																																																					
 NEED		 VULNERABILITIES			 LAND TENURE																																																
First need: Water Second need: Shelter Third need: Food		Pregnant women: 97 Breastfeeding mothers: 39 Mental/Physical disability: 37 Chronic diseases: 25			Elderly without care givers: 95 Single female head of household: 102 Single male headed of household: 70 Elderly head of household: 0																																																
 SHELTER		 WASH																																																			
Top one NFI need not accessible to IDPs: Shoes and clothes Top two NFI need not accessible to IDPs: Mosquito nets Top three NFI need not accessible to IDPs: Soap/detergent for washing clothes Number of Household living outdoors: 0 Number of Household living in emergency shelter: 437 Number of Household living in permanent shelter: 0		Main source of drinking water: Open well Main problem with water: None Average daily water consumption per person: > 15 ltr Average wait time for water: Between 16 and 30 mintes Number of functional latrines at site: 132 Is there functional bathing space at site? Yes Is there hand washing stations with water and soap close to latrines/bathing space? Yes How clean you think the site is in terms of waste? 1. Very clean Do people live in areas where open defecation is frequently visible? No			Number of Household renting land in place of origin: 0 Number of Household owning land in place of origin: 437																																																
 FOOD SECURITY		 HEALTH																																																			
Do most people have access to functioning market? Yes Why people don't have access to market? N/A Have people received food from a distribution at site? Yes When was the latest food distribution at this site? Last week Do most people have access to farming lands? Yes How far is the farming lands? <1 hr		Availability of healthcare services on site: Yes If yes, which type? On site clinic Number of functioning healthcare facilities: 1 Do people have access to healthcare services: N/A Time to reach the nearest health facility: 16 - 30 minutes Why people don't have access to healthcare? N/A Is medicines available for majority of the population: Yes During their pregnancy, are most women seeing a health professional? Yes Do populations with HIV know where to go to seek treatment and care? Yes Do people know where to go to seek Tuberculosis treatment and care? Yes Has cholera been reported at this site since the cyclone? No How many weeks ago was the last case reported? N/A																																																			
 EDUCATION		 PROTECTION																																																			
Majority of the school age children have access to a functioning school: Yes Is the school functional (brick walls, windows, doors, writing board): No Number of school age children attending school: 437 Walking time to the nearest education facility: 16 - 30 minutes		Is there security provider/mechanism that ensure safety of persons at the location? Yes Is there a mechanism for referral for GBV survivors? Yes Is there a support mechanism for psychosocial needs of the population? Yes																																																			
 MOBILITY																																																					
Are the majority of the population living on this site? Yes Province of Origin: Sofala District of Origin: Buzi Post of Origin: Estaquinha Locality of Origin: Estaquinha		Does the women's, men, girls and boys know where to seek for help in cases of violation? Yes Main reasons survivors could not find help? There is no need																																																			
 COMMUNITY ENGAGEMENT																																																					
Top 3 ways population communicates with humanitarian partners: Radio programme in-calls, Community leader or group Top 3 ways humanitarian partners communicates with population: Radio, Community leader or group Literacy level of majority of households: Neither read or write Does majority of family members have legal documentation? No																																																					
Displacement Tracking Matrix - International Organization for Migration - November 2019																																																					



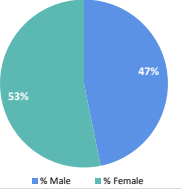











 DTM <small>IOI DISPLACEMENT TRACKING MATRIX</small>		Javera		 INGC <small>Instituto Nacional de Gestao de Calamidades</small>		MOZAMBIQUE CYCLONE IDAI																			
Survey Date: N/A				Site Location: -20.02 / 33.332		Published on: 28-Nov-19																			
Site Information				<table border="1"> <thead> <tr> <th>Age Range</th> <th>% Male</th> <th>% Female</th> </tr> </thead> <tbody> <tr> <td>< 1</td> <td>2%</td> <td>3%</td> </tr> <tr> <td>1 - 5</td> <td>7%</td> <td>10%</td> </tr> <tr> <td>6 - 17</td> <td>16%</td> <td>16%</td> </tr> <tr> <td>18 - 59</td> <td>19%</td> <td>22%</td> </tr> <tr> <td>60 +</td> <td>2%</td> <td>3%</td> </tr> </tbody> </table>		Age Range	% Male	% Female	< 1	2%	3%	1 - 5	7%	10%	6 - 17	16%	16%	18 - 59	19%	22%	60 +	2%	3%		
Age Range	% Male	% Female																							
< 1	2%	3%																							
1 - 5	7%	10%																							
6 - 17	16%	16%																							
18 - 59	19%	22%																							
60 +	2%	3%																							
Site Classification: Resettlement Site (Planned)				Is there a Site Management Committee at the site?		Yes																			
Site type: Open				Is there a Site Management Agency at the site?		Yes																			
Site Opening Date: 2019-03-28				Status		Open																			
Province: Manica				Are the majority of the population living on site?		Yes																			
District: Sussundenga				Is the site physically accessible?		Yes																			
Post: Dombe				Is there any possibility to become inaccessible in event of disaster?		Yes																			
Locality: Javera				Is the site safe and secure?		Yes																			
		*The demographic have been obtained by using the demographic calculation method																							
Households		30		Individuals		134																			
<small>The information included in this report was collected from 06/11/2019 to 13/11/2019.</small> <small>To access DTM Mozambique products: Click here</small>																									
 NEED		 VULNERABILITIES		 LAND TENURE																					
First need: Water		Pregnant women: 0		Elderly without care givers: 0		Number of Household renting land in place of origin: 0																			
Second need: Shelter		Breastfeeding mothers: 0		Single female head of household: 0																					
Third need: Food		Mental/Physical disability: 0		Single male headed of household: 0		Number of Household owning land in place of origin: 30																			
		Chronic diseases: 0		Elderly head of household: 0																					
 SHELTER				 WASH																					
Top one NFI need not accessible to IDPs:		Closed containers to transport and /or store water		Main source of drinking water: None																					
Top two NFI need not accessible to IDPs:		Mosquito nets		Main problem with water: None																					
Top three NFI need not accessible to IDPs:		Hygiene products (for personal hygiene)		Average daily water consumption per person: Unknown																					
Number of Household living outdoors: 0				Average wait time for water: No wait																					
Number of Household living in emergency shelter: 30				Number of functional latrines at site: 0																					
Number of Household living in permanent shelter: 0				Is there functional bathing space at site? No																					
				Is there hand washing stations with water and soap close to latrines/bathing space? None																					
				How clean you think the site is in terms of waste? 2. Clean																					
				Do people live in areas where open defecation is frequently visible? Unknown																					
 FOOD SECURITY				 HEALTH																					
Do most people have access to functioning market? No				Availability of healthcare services on site: No																					
Why people don't have access to market? Other				If yes, which type? N/A																					
Have people received food from a distribution at site? No				Number of functioning healthcare facilities: N/A																					
When was the latest food distribution at this site?				Do people have access to healthcare services: There is no healthcare facility																					
Do most people have access to farming lands? Yes				Time to reach the nearest health facility: N/A																					
How far is the farming lands? <1 hr				Why people don't have access to healthcare? There is no healthcare facility																					
				Is medicines available for majority of the population: No																					
				During their pregnancy, are most women seeing a health professional? Do not know/No answer																					
				Do populations with HIV know where to go to seek treatment and care? Unknown																					
				Do people know where to go to seek Tuberculosis treatment and care? Unknown																					
				Has cholera been reported at this site since the cyclone? No																					
				How many weeks ago was the last case reported? N/A																					
 EDUCATION				 PROTECTION																					
Majority of the school age children have access to a functioning school: Yes				Is there security provider/mechanism that ensure safety of persons at the location? Yes																					
Is the school functional (brick walls, windows, doors, writing board): Yes				Is there a mechanism for referral for GBV survivors? No																					
Number of school age children attending school: 21				Is there a support mechanism for psychosocial needs of the population? No																					
Walking time to the nearest education facility: Less than 15 minutes				Does the women's, men, girls and boys know where to seek for help in cases of violation? No																					
				Main reasons survivors could not find help? Lack of existing services; Shame on reporting the situation; Fear of retaliation from the violator																					
 MOBILITY																									
Are the majority of the population living on this site? Yes																									
Province of Origin: Manica																									
District of Origin: Sussundenga																									
Post of Origin: Dombe																									
Locality of Origin: Muoco																									
 COMMUNITY ENGAGEMENT																									
Top 3 ways population communicates with humanitarian partners: Staff from humanitarian agencies, Community leader or group, Local government office																									
Top 3 ways humanitarian partners communicates with population: Staff from humanitarian agencies, Community leader or group, Local government office																									
Literacy level of majority of households: Neither read or write																									
Does majority of family members have legal documentation? No																									



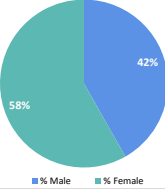











 DTM <small>IOI DISPLACEMENT TRACKING MATRIX</small>		Landinho		 INGC <small>Instituto Nacional de Gestao de Calamidades</small>		MOZAMBIQUE CYCLONE IDAI																																											
Survey Date: 2019-11-07				Site Location: -17.285767 , 37.518433		Published on: 28-Nov-19																																											
<div> <div> <div>Site Classification: Resettlement Site</div> <div>Site type: Open</div> <div>Site Opening Date: 2015-03-22</div> <div>Province: Zambezia</div> <div>District: Maganja Da Costa</div> <div>Post: Maganja</div> <div>Locality: Bala</div> </div> <div>  <p>63% Male, 37% Female</p> <p><small>*The demographic have been obtained by using the demographic calculation method</small></p> </div> <div> <table border="1"> <thead> <tr> <th colspan="4">Site Information</th> </tr> <tr> <th>Age Range</th> <th>% Male</th> <th>% Female</th> <th></th> </tr> </thead> <tbody> <tr> <td>< 1</td> <td>4%</td> <td>1%</td> <td></td> </tr> <tr> <td>1 - 5</td> <td>2%</td> <td>6%</td> <td></td> </tr> <tr> <td>6 - 17</td> <td>5%</td> <td>17%</td> <td></td> </tr> <tr> <td>18 - 59</td> <td>25%</td> <td>36%</td> <td></td> </tr> <tr> <td>60 +</td> <td>1%</td> <td>2%</td> <td></td> </tr> </tbody> </table> </div> <div> <table border="1"> <tbody> <tr> <td>Is there a Site Management Committee at the site?</td> <td>Unknown</td> </tr> <tr> <td>Is there a Site Management Agency at the site?</td> <td>Yes</td> </tr> <tr> <td>Status</td> <td>Open</td> </tr> <tr> <td>Are the majority of the population living on site?</td> <td>Yes</td> </tr> <tr> <td>Is the site physically accessible?</td> <td>Yes</td> </tr> <tr> <td>Is there any possibility to become inaccessible in event of disaster?</td> <td>No</td> </tr> <tr> <td>Is the site safe and secure?</td> <td>Yes</td> </tr> </tbody> </table> </div> </div>								Site Information				Age Range	% Male	% Female		< 1	4%	1%		1 - 5	2%	6%		6 - 17	5%	17%		18 - 59	25%	36%		60 +	1%	2%		Is there a Site Management Committee at the site?	Unknown	Is there a Site Management Agency at the site?	Yes	Status	Open	Are the majority of the population living on site?	Yes	Is the site physically accessible?	Yes	Is there any possibility to become inaccessible in event of disaster?	No	Is the site safe and secure?	Yes
Site Information																																																	
Age Range	% Male	% Female																																															
< 1	4%	1%																																															
1 - 5	2%	6%																																															
6 - 17	5%	17%																																															
18 - 59	25%	36%																																															
60 +	1%	2%																																															
Is there a Site Management Committee at the site?	Unknown																																																
Is there a Site Management Agency at the site?	Yes																																																
Status	Open																																																
Are the majority of the population living on site?	Yes																																																
Is the site physically accessible?	Yes																																																
Is there any possibility to become inaccessible in event of disaster?	No																																																
Is the site safe and secure?	Yes																																																
Households 500		Individuals 1,873																																															
<small>The information included in this report was collected from 06/11/2019 to 13/11/2019.</small> <small>To access DTM Mozambique products: Click here</small>																																																	
 NEED		 VULNERABILITIES		 LAND TENURE																																													
First need: Food Second need: Household Items (NFI) Third need: Shelter		Pregnant women: 5 Breastfeeding mothers: 22 Mental/Physical disability: 3 Chronic diseases: 1		Elderly without care givers: 0 Single female head of household: 12 Single male headed of household: 7 Elderly head of household: 0		Number of Household renting land in place of origin: 5 Number of Household owning land in place of origin: 495																																											
 SHELTER				 WASH																																													
Top one NFI need not accessible to IDPs: Top two NFI need not accessible to IDPs: Top three NFI need not accessible to IDPs: Number of Household living outdoors: Number of Household living in emergency shelter: Number of Household living in permanent shelter:		Shoes and clothes Items for sleeping (mats, blankets,...) Hygiene products (for personal hygiene)		Main source of drinking water: Hand pumps Main problem with water: Long waiting time (queues) Average daily water consumption per person: > 15 ltr Average wait time for water: Between 16 and 30 mintes Number of functional latrines at site: 1843 Is there functional bathing space at site? Yes Is there hand washing stations with water and soap close to latrines/bathing space? Yes How clean you think the site is in terms of waste? 2. Clean Do people live in areas where open defecation is frequently visible? No																																													
 FOOD SECURITY				 HEALTH																																													
Do most people have access to functioning market? Yes Why people don't have access to market? N/A Have people received food from a distribution at site? Yes When was the latest food distribution at this site? More than three weeks Do most people have access to farming lands? Yes How far is the farming lands? 1-2 hrs				Availability of healthcare services on site: Yes If yes, which type? Mobile brigade Number of functioning healthcare facilities: 1 Do people have access to healthcare services: N/A Time to reach the nearest health facility: 16 - 30 minutes Why people don't have access to healthcare? N/A Is medicines available for majority of the population: Yes During their pregnancy, are most women seeing a health professional? Yes Do populations with HIV know where to go to seek treatment and care? Yes Do people know where to go to seek Tuberculosis treatment and care? Yes Has cholera been reported at this site since the cyclone? No How many weeks ago was the last case reported? N/A																																													
 EDUCATION				 PROTECTION																																													
Majority of the school age children have access to a functioning school: Yes Is the school functional (brick walls, windows, doors, writing board): Yes Number of school age children attending school: 490 Walking time to the nearest education facility: Less than 15 minutes				Is there security provider/mechanism that ensure safety of persons at the location? Yes Is there a mechanism for referral for GBV survivors? Unknown Is there a support mechanism for psychosocial needs of the population? Yes Does the women's, men, girls and boys know where to seek for help in cases of violation? Yes Main reasons survivors could not find help? Fear of retaliation from the violator																																													
 MOBILITY																																																	
Are the majority of the population living on this site? Yes Province of Origin: Zambezia District of Origin: Maganja Da Costa Post of Origin: Maganja Locality of Origin: Vila de Maganja da Costa																																																	
 COMMUNITY ENGAGEMENT																																																	
Top 3 ways population communicates with humanitarian partners: Top 3 ways humanitarian partners communicates with population: Literacy level of majority of households: Does majority of family members have legal documentation?		Staff from humanitarian agencies, Community leader or group, Community volunteer/mobilizers Radio Staff from humanitarian agencies, Local government office Read and write moderately Yes																																															



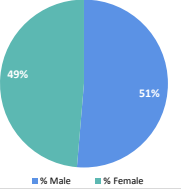
 DTM <small>IOI DISPLACEMENT TRACKING MATRIX</small>		Macarate		 INGC <small>Instituto Nacional de Gestao de Calamidades</small>		MOZAMBIQUE CYCLONE IDAI																			
Survey Date: 2019-11-06				Site Location: -19.838 - 33.9193		Published on: 28-Nov-19																			
<div> <div>Site Information</div> <div> <div> <div>Site Classification: Resettlement Site</div> <div>Site type: Open</div> <div>Site Opening Date: 2019-05-01</div> <div>Province: Sofala</div> <div>District: Chibabava</div> <div>Post: Goonda</div> <div>Locality: Mutindiri</div> </div> <div>  <p>51% Male 49% Female</p> <p><small>*The demographic have been obtained by using the demographic calculation method</small></p> </div> <div> <table border="1"> <thead> <tr> <th>Age Range</th> <th>% Male</th> <th>% Female</th> </tr> </thead> <tbody> <tr> <td>< 1</td> <td>2%</td> <td>1%</td> </tr> <tr> <td>1 - 5</td> <td>10%</td> <td>3%</td> </tr> <tr> <td>6 - 17</td> <td>17%</td> <td>24%</td> </tr> <tr> <td>18 - 59</td> <td>18%</td> <td>22%</td> </tr> <tr> <td>60 +</td> <td>2%</td> <td>1%</td> </tr> </tbody> </table> </div> </div> </div> <div> <div>Is there a Site Management Committee at the site?</div> <div>Yes</div> </div> <div> <div>Is there a Site Management Agency at the site?</div> <div>No</div> </div> <div> <div>Status</div> <div>Open</div> </div> <div> <div>Are the majority of the population living on site?</div> <div>Yes</div> </div> <div> <div>Is the site physically accessible?</div> <div>Yes</div> </div> <div> <div>Is there any possibility to become inaccessible in event of disaster?</div> <div>Yes</div> </div> <div> <div>Is the site safe and secure?</div> <div>Yes</div> </div>								Age Range	% Male	% Female	< 1	2%	1%	1 - 5	10%	3%	6 - 17	17%	24%	18 - 59	18%	22%	60 +	2%	1%
Age Range	% Male	% Female																							
< 1	2%	1%																							
1 - 5	10%	3%																							
6 - 17	17%	24%																							
18 - 59	18%	22%																							
60 +	2%	1%																							

 DTM <small>IOI DISPLACEMENT TRACKING MATRIX</small>		Machacuiri		 INGC <small>Instituto Nacional de Gestao de Calamidades</small>		MOZAMBIQUE CYCLONE IDAI																																																			
Survey Date: 2019-11-06				Site Location: -20.105 , 33.301		Published on: 28-Nov-19																																																			
<div> <div> Site Information </div> <div> <table border="1"> <tr> <td>Site Classification:</td> <td>Resettlement Site</td> <td rowspan="6">  </td> <td>Age Range</td> <td>% Male</td> <td>% Female</td> <td>Is there a Site Management Committee at the site?</td> <td>Yes</td> </tr> <tr> <td>Site type:</td> <td>Open</td> <td>< 1</td> <td>4%</td> <td>7%</td> <td>Is there a Site Management Agency at the site?</td> <td>Yes</td> </tr> <tr> <td>Site Opening Date:</td> <td>2019-03-18</td> <td>1 - 5</td> <td>10%</td> <td>10%</td> <td>Status</td> <td>Open</td> </tr> <tr> <td>Province:</td> <td>Manica</td> <td>6 - 17</td> <td>10%</td> <td>7%</td> <td>Are the majority of the population living on site?</td> <td>Yes</td> </tr> <tr> <td>District:</td> <td>Sussundenga</td> <td>18 - 59</td> <td>24%</td> <td>24%</td> <td>Is the site physically accessible?</td> <td>Limited access (only by boat)</td> </tr> <tr> <td>Post:</td> <td>Dombe</td> <td>60 +</td> <td>4%</td> <td>2%</td> <td>Is there any possibility to become inaccessible in event of disaster?</td> <td>yes</td> </tr> <tr> <td>Locality:</td> <td>Bunga</td> <td colspan="3"></td> <td>Is the site safe and secure?</td> <td>Yes</td> </tr> </table> </div> </div>								Site Classification:	Resettlement Site		Age Range	% Male	% Female	Is there a Site Management Committee at the site?	Yes	Site type:	Open	< 1	4%	7%	Is there a Site Management Agency at the site?	Yes	Site Opening Date:	2019-03-18	1 - 5	10%	10%	Status	Open	Province:	Manica	6 - 17	10%	7%	Are the majority of the population living on site?	Yes	District:	Sussundenga	18 - 59	24%	24%	Is the site physically accessible?	Limited access (only by boat)	Post:	Dombe	60 +	4%	2%	Is there any possibility to become inaccessible in event of disaster?	yes	Locality:	Bunga				Is the site safe and secure?	Yes
Site Classification:	Resettlement Site		Age Range	% Male	% Female	Is there a Site Management Committee at the site?	Yes																																																		
Site type:	Open		< 1	4%	7%	Is there a Site Management Agency at the site?	Yes																																																		
Site Opening Date:	2019-03-18		1 - 5	10%	10%	Status	Open																																																		
Province:	Manica		6 - 17	10%	7%	Are the majority of the population living on site?	Yes																																																		
District:	Sussundenga		18 - 59	24%	24%	Is the site physically accessible?	Limited access (only by boat)																																																		
Post:	Dombe		60 +	4%	2%	Is there any possibility to become inaccessible in event of disaster?	yes																																																		
Locality:	Bunga				Is the site safe and secure?	Yes																																																			
<p><i>*The demographic have been obtained by using the demographic calculation method</i></p>																																																									
Households		20		Individuals		104																																																			
<p>The information included in this report was collected from 06/11/2019 to 13/11/2019. Click here To access DTM Mozambique products.</p>																																																									
 NEED		 VULNERABILITIES		 LAND TENURE																																																					
First need: Water Second need: Shelter Third need: Agricultural input		Pregnant women: Breastfeeding mothers: Mental/Physical disability: Chronic diseases:		0 Elderly without care givers: 13 Single female head of household: 3 Single male headed of household: 0 Elderly head of household:		0 Number of Household renting land in place of origin: 20 Number of Household owning land in place of origin:																																																			
 SHELTER		 WASH																																																							
Top one NFI need not accessible to IDPs: Top two NFI need not accessible to IDPs: Top three NFI need not accessible to IDPs: Number of Household living outdoors: Number of Household living in emergency shelter: Number of Household living in permanent shelter:		Mosquito nets Cooking stoves Soap/detergent for washing clothes 0 20 0		Main source of drinking water: Main problem with water: Average daily water consumption per person: Average wait time for water: Number of functional latrines at site: Is there functional bathing space at site? Is there hand washing stations with water and soap close to latrines/bathing space? How clean you think the site is in terms of waste?		Hand pumps None > 15 ltr Between 16 and 30 mintes 20 Yes Yes 3. More or less clean																																																			
 FOOD SECURITY		 HEALTH																																																							
Do most people have access to functioning market? Why people don't have access to market? Have people received food from a distribution at site? When was the latest food distribution at this site? Do most people have access to farming lands? How far is the farming lands?		No Other Yes More than three weeks Yes 1-2 hrs		Availability of healthcare services on site: If yes, which type? Number of functioning healthcare facilities: Do people have access to healthcare services: Time to reach the nearest health facility: Why people don't have access to healthcare? Is medicines available for majority of the population: During their pregnancy, are most women seeing a health professional? Do populations with HIV know where to go to seek treatment and care? Do people know where to go to seek Tuberculosis treatment and care? Has cholera been reported at this site since the cyclone? How many weeks ago was the last case reported?		No N/A N/A There is no healthcare facility N/A There is no healthcare facility No Do not know/No answer Unknown Unknown No N/A																																																			
 EDUCATION		 MOBILITY																																																							
Majority of the school age children have access to a functioning school Is the school functional (brick walls, windows, doors, writing board) Number of school age children attending school: Walking time to the nearest education facility:		No No N/A N/A		Do people have access to healthcare services: Time to reach the nearest health facility: Why people don't have access to healthcare? Is medicines available for majority of the population: During their pregnancy, are most women seeing a health professional? Do populations with HIV know where to go to seek treatment and care? Do people know where to go to seek Tuberculosis treatment and care? Has cholera been reported at this site since the cyclone? How many weeks ago was the last case reported?		There is no healthcare facility N/A There is no healthcare facility No Do not know/No answer Unknown Unknown No N/A																																																			
 COMMUNITY ENGAGEMENT		 PROTECTION																																																							
Top 3 ways population communicates with humanitarian partners: Top 3 ways humanitarian partners communicates with population: Literacy level of majority of households Does majority of family members have legal documentation?		Staff from humanitarian agencies, Community leader or group, Local government office Staff from humanitarian agencies, Community leader or group, Local government office Neither read or write Yes		Is there security provider/mechanism that ensure safety of persons at the location? Is there a mechanism for referral for GBV survivors? Is there a support mechanism for psychosocial needs of the population? Does the women's, men, girls and boys know where to seek for help in cases of violation Main reasons survivors could not find help?		Yes No No Yes Lack of existing services; Shame on reporting the situation; Fear of retaliation from the violator																																																			
Displacement Tracking Matrix - International Organization for Migration - November 2019																																																									

 DTM <small>IOI DISPLACEMENT TRACKING MATRIX</small>		Macocoe		 INGC <small>Instituto Nacional de Gestao de Calamidades</small>		MOZAMBIQUE CYCLONE IDAI																			
Survey Date: 2019-11-06				Site Location: -19.965 , 33.426		Published on: 28-Nov-19																			
<div> <div> <div>Site Classification: Resettlement Site</div> <div>Site type: Open</div> <div>Site Opening Date: 2019-07-12</div> <div>Province: Manica</div> <div>District: Sussundenga</div> <div>Post: Dombe</div> <div>Locality: Mabaia</div> </div> <div>  <p>51% Male 49% Female</p> <p><small>*The demographic have been obtained by using the demographic calculation method</small></p> </div> <div> <table border="1"> <thead> <tr> <th>Age Range</th> <th>% Male</th> <th>% Female</th> </tr> </thead> <tbody> <tr> <td>< 1</td> <td>2%</td> <td>4%</td> </tr> <tr> <td>1 - 5</td> <td>7%</td> <td>10%</td> </tr> <tr> <td>6 - 17</td> <td>19%</td> <td>20%</td> </tr> <tr> <td>18 - 59</td> <td>18%</td> <td>18%</td> </tr> <tr> <td>60 +</td> <td>2%</td> <td>0%</td> </tr> </tbody> </table> </div> <div> <div>Is there a Site Management Committee at the site?</div> Yes <div>Is there a Site Management Agency at the site?</div> No <div>Status</div> Open <div>Are the majority of the population living on site?</div> Yes <div>Is the site physically accessible?</div> Yes <div>Is there any possibility to become inaccessible in event of disaster?</div> No <div>Is the site safe and secure?</div> Yes </div> </div>								Age Range	% Male	% Female	< 1	2%	4%	1 - 5	7%	10%	6 - 17	19%	20%	18 - 59	18%	18%	60 +	2%	0%
Age Range	% Male	% Female																							
< 1	2%	4%																							
1 - 5	7%	10%																							
6 - 17	19%	20%																							
18 - 59	18%	18%																							
60 +	2%	0%																							


 DTM <small>IOI DISPLACEMENT TRACKING MATRIX</small>		Madibunhana		 INGC <small>Instituto Nacional de Gestao de Calamidades</small>		MOZAMBIQUE CYCLONE IDAI																			
Survey Date: 2019-11-06				Site Location: -19.916 , 33.59		Published on: 28-Nov-19																			
<div> <div> <div>Site Classification: Resettlement Site</div> <div>Site type: Open</div> <div>Site Opening Date: 2019-03-16</div> <div>Province: Manica</div> <div>District: Sussundenga</div> <div>Post: Dombe</div> <div>Locality: Matarara</div> </div> <div>  </div> <div> <table border="1"> <thead> <tr> <th>Age Range</th> <th>% Male</th> <th>% Female</th> </tr> </thead> <tbody> <tr> <td>< 1</td> <td>4%</td> <td>4%</td> </tr> <tr> <td>1 - 5</td> <td>0%</td> <td>4%</td> </tr> <tr> <td>6 - 17</td> <td>13%</td> <td>9%</td> </tr> <tr> <td>18 - 59</td> <td>29%</td> <td>35%</td> </tr> <tr> <td>60 +</td> <td>1%</td> <td>0%</td> </tr> </tbody> </table> </div> </div>								Age Range	% Male	% Female	< 1	4%	4%	1 - 5	0%	4%	6 - 17	13%	9%	18 - 59	29%	35%	60 +	1%	0%
Age Range	% Male	% Female																							
< 1	4%	4%																							
1 - 5	0%	4%																							
6 - 17	13%	9%																							
18 - 59	29%	35%																							
60 +	1%	0%																							
<div> <div> <div>Is there a Site Management Committee at the site?</div> <div>Yes</div> </div> <div> <div>Is there a Site Management Agency at the site?</div> <div>Yes</div> </div> <div> <div>Status</div> <div>Open</div> </div> <div> <div>Are the majority of the population living on site?</div> <div>Yes</div> </div> <div> <div>Is the site physically accessible?</div> <div>Yes</div> </div> <div> <div>Is there any possibility to become inaccessible in event of disaster?</div> <div>Yes</div> </div> <div> <div>Is the site safe and secure?</div> <div>Yes</div> </div> </div>																									
<div> <div>Households</div> <div>110</div> <div>Individuals</div> <div>423</div> </div>																									
<div> <div>The information included in this report was collected from 06/11/2019 to 13/11/2019.</div> <div>To access DTM Mozambique products: Click here</div> </div>																									
<div>  NEED </div>		<div>  VULNERABILITIES </div>		<div>  LAND TENURE </div>																					
First need: Shelter Second need: Plot & Household Item (NFI) Third need: Food		Pregnant women: 0 Breastfeeding mothers: 0 Mental/Physical disability: 0 Chronic diseases: 0		Elderly without care givers: 0 Single female head of household: 0 Single male headed of household: 0 Elderly head of household: 0 Number of Household renting land in place of origin: 0 Number of Household owning land in place of origin: 110																					
<div>  SHELTER </div>				<div>  WASH </div>																					
Top one NFI need not accessible to IDPs: Top two NFI need not accessible to IDPs: Top three NFI need not accessible to IDPs: Number of Household living outdoors: Number of Household living in emergency shelter: Number of Household living in permanent shelter:		Closed containers to transport and /or store water Items for sleeping (mats, blankets,...) Cooking items (pots/pans) 0 110 0		Main source of drinking water: Hand pumps Main problem with water: Long waiting time (queues) Average daily water consumption per person: > 15 ltr Average wait time for water: Between 16 and 30 mintes Number of functional latrines at site: 100 Is there functional bathing space at site? Yes Is there hand washing stations with water and soap close to latrines/bathing space? Yes, but without soap How clean you think the site is in terms of waste? 2. Clean Do people live in areas where open defecation is frequently visible? No																					
<div>  FOOD SECURITY </div>				<div>  HEALTH </div>																					
Do most people have access to functioning market? No Why people don't have access to market? Other Have people received food from a distribution at site? Yes When was the latest food distribution at this site? Last two weeks Do most people have access to farming lands? Yes How far is the farming lands? 2-3 hrs				Availability of healthcare services on site: Yes If yes, which type? On site clinic Number of functioning healthcare facilities: 1 Do people have access to healthcare services: N/A Time to reach the nearest health facility: Less than 15 minutes Why people don't have access to healthcare? N/A Is medicines available for majority of the population: Yes During their pregnancy, are most women seeing a health professional? Yes Do populations with HIV know where to go to seek treatment and care? Yes Do people know where to go to seek Tuberculosis treatment and care? Yes Has cholera been reported at this site since the cyclone? No How many weeks ago was the last case reported? N/A																					
<div>  EDUCATION </div>				<div>  PROTECTION </div>																					
Majority of the school age children have access to a functioning school: Yes Is the school functional (brick walls, windows, doors, writing board): Yes Number of school age children attending school: 0 Walking time to the nearest education facility: Less than 15 minutes				Is there security provider/mechanism that ensure safety of persons at the location? Yes Is there a mechanism for referral for GBV survivors? Yes Is there a support mechanism for psychosocial needs of the population? No Does the women's, men, girls and boys know where to seek for help in cases of violation? Yes Main reasons survivors could not find help? Fear of retaliation from the violator																					
<div>  MOBILITY </div>																									
Are the majority of the population living on this site? Yes Province of Origin: Manica District of Origin: Sussundenga Post of Origin: Dombe Locality of Origin: Matarara																									
<div>  COMMUNITY ENGAGEMENT </div>																									
Top 3 ways population communicates with humanitarian partners: Staff from humanitarian agencies, Community leader or group, Local government office Top 3 ways humanitarian partners communicates with population: Staff from humanitarian agencies, Community leader or group, Local government office Literacy level of majority of households: Neither read or write Does majority of family members have legal documentation? No																									

 DTM <small>IOI DISPLACEMENT TRACKING MATRIX</small>		Magaro		 INGC <small>Instituto Nacional de Gestao de Calamidades</small>		MOZAMBIQUE CYCLONE IDAI																			
Survey Date: 2019-11-07				Site Location: -20 , 33.348		Published on: 28-Nov-19																			
<div> <div> <div>Site Classification: Resettlement Site</div> <div>Site type: Open</div> <div>Site Opening Date: 2019-03-17</div> <div>Province: Manica</div> <div>District: Sussundenga</div> <div>Post: Dombe</div> <div>Locality: Muoco</div> </div> <div>  <p>■ % Male ■ % Female</p> <p><small>*The demographic have been obtained by using the demographic calculation method</small></p> </div> <div> <table border="1"> <thead> <tr> <th>Age Range</th> <th>% Male</th> <th>% Female</th> </tr> </thead> <tbody> <tr> <td>< 1</td> <td>6%</td> <td>7%</td> </tr> <tr> <td>1 - 5</td> <td>2%</td> <td>10%</td> </tr> <tr> <td>6 - 17</td> <td>10%</td> <td>14%</td> </tr> <tr> <td>18 - 59</td> <td>18%</td> <td>22%</td> </tr> <tr> <td>60 +</td> <td>5%</td> <td>4%</td> </tr> </tbody> </table> </div> </div>								Age Range	% Male	% Female	< 1	6%	7%	1 - 5	2%	10%	6 - 17	10%	14%	18 - 59	18%	22%	60 +	5%	4%
Age Range	% Male	% Female																							
< 1	6%	7%																							
1 - 5	2%	10%																							
6 - 17	10%	14%																							
18 - 59	18%	22%																							
60 +	5%	4%																							
<div> <div> <div>Is there a Site Management Committee at the site?</div> <div>Yes</div> </div> <div> <div>Is there a Site Management Agency at the site?</div> <div>No</div> </div> <div> <div>Status</div> <div>Open</div> </div> <div> <div>Are the majority of the population living on site?</div> <div>Yes</div> </div> <div> <div>Is the site physically accessible?</div> <div>Yes</div> </div> <div> <div>Is there any possibility to become inaccessible in event of disaster?</div> <div>No</div> </div> <div> <div>Is the site safe and secure?</div> <div>Yes</div> </div> </div>																									
Households 203		Individuals 1,340																							
<small>The information included in this report was collected from 06/11/2019 to 13/11/2019.</small> <small>To access DTM Mozambique products: Click here</small>																									
 NEED		 VULNERABILITIES		 LAND TENURE																					
First need: Food Second need: Agricultural inputs Third need: Healthcare		Pregnant women: 0 Breastfeeding mothers: 0 Mental/Physical disability: 0 Chronic diseases: 0		Elderly without care givers: 0 Single female head of household: 0 Single male headed of household: 0 Elderly head of household: 0		Number of Household renting land in place of origin: 0 Number of Household owning land in place of origin: 203																			
 SHELTER				 WASH																					
Top one NFI need not accessible to IDPs: Top two NFI need not accessible to IDPs: Top three NFI need not accessible to IDPs: Number of Household living outdoors: Number of Household living in emergency shelter: Number of Household living in permanent shelter:		Shoes and clothes Cooking items (pots/pans) Soap/detergent for washing clothes 0 174 29		Main source of drinking water: Main problem with water: Average daily water consumption per person: Average wait time for water: Number of functional latrines at site: Is there functional bathing space at site? Is there hand washing stations with water and soap close to latrines/bathing space? How clean you think the site is in terms of waste?		Hand pumps None > 15 ltr Between 16 and 30 mintes 110 No Yes, but without soap 2. Clean																			
 FOOD SECURITY				 HEALTH																					
Do most people have access to functioning market? Why people don't have access to market? Have people received food from a distribution at site? When was the latest food distribution at this site? Do most people have access to farming lands? How far is the farming lands?		No Other Yes More than three weeks Yes 1-2 hrs		Availability of healthcare services on site: If yes, which type? Number of functioning healthcare facilities: Do people have access to healthcare services: Time to reach the nearest health facility: Why people don't have access to healthcare? Is medicines available for majority of the population: During their pregnancy, are most women seeing a health professional? Do populations with HIV know where to go to seek treatment and care? Do people know where to go to seek Tuberculosis treatment and care? Has cholera been reported at this site since the cyclone? How many weeks ago was the last case reported?		No N/A N/A There is no healthcare facility N/A There is no healthcare facility No Yes Yes No N/A																			
 EDUCATION				 PROTECTION																					
Majority of the school age children have access to a functioning school Is the school functional (brick walls, windows, doors, writing board) Number of school age children attending school: Walking time to the nearest education facility:		Yes Yes 425 16 - 30 minutes		Is there security provider/mechanism that ensure safety of persons at the location? Is there a mechanism for referral for GBV survivors? Is there a support mechanism for psychosocial needs of the population? Does the women's, men, girls and boys know where to seek for help in cases of violation Main reasons survivors could not find help?		No N/A There is no healthcare facility N/A There is no healthcare facility No Yes Yes No Yes Fear of retaliation from the violator																			
 MOBILITY																									
Are the majority of the population living on this site? Province of Origin: District of Origin: Post of Origin: Locality of Origin:		Yes Manica Sussundenga Dombe Muoco																							
 COMMUNITY ENGAGEMENT																									
Top 3 ways population communicates with humanitarian partners: Top 3 ways humanitarian partners communicates with population: Literacy level of majority of households: Does majority of family members have legal documentation?		Staff from humanitarian agencies, Community leader or group, Community volunteer/mobilizers Staff from humanitarian agencies, Community leader or group, Local government office Read and write moderately Yes																							

 DTM <small>IOI DISPLACEMENT TRACKING MATRIX</small>		Magueba		 INGC <small>Instituto Nacional de Gestao de Calamidades</small>		MOZAMBIQUE CYCLONE IDAI																			
Survey Date: 2019-11-06				Site Location: -20 , 33.389		Published on: 28-Nov-19																			
<div> <div>Site Information</div> <div> <div> <div>Site Classification: Resettlement Site</div> <div>Site type: Open</div> <div>Site Opening Date: 2019-03-16</div> <div>Province: Manica</div> <div>District: Sussundenga</div> <div>Post: Dombe</div> <div>Locality: Javera</div> </div> <div>  <p>49% Male, 51% Female</p> <p><small>*The demographic have been obtained by using the demographic calculation method</small></p> </div> <div> <table border="1"> <thead> <tr> <th>Age Range</th> <th>% Male</th> <th>% Female</th> </tr> </thead> <tbody> <tr> <td>< 1</td> <td>4%</td> <td>5%</td> </tr> <tr> <td>1 - 5</td> <td>6%</td> <td>9%</td> </tr> <tr> <td>6 - 17</td> <td>16%</td> <td>9%</td> </tr> <tr> <td>18 - 59</td> <td>23%</td> <td>24%</td> </tr> <tr> <td>60 +</td> <td>3%</td> <td>1%</td> </tr> </tbody> </table> </div> </div> </div> <div> <div>Is there a Site Management Committee at the site?</div> Yes </div> <div> <div>Is there a Site Management Agency at the site?</div> Yes </div> <div> <div>Status</div> Open </div> <div> <div>Are the majority of the population living on site?</div> Yes </div> <div> <div>Is the site physically accessible?</div> Limited access (only by boat) </div> <div> <div>Is there any possibility to become inaccessible in event of disaster?</div> yes </div> <div> <div>Is the site safe and secure?</div> Yes </div>								Age Range	% Male	% Female	< 1	4%	5%	1 - 5	6%	9%	6 - 17	16%	9%	18 - 59	23%	24%	60 +	3%	1%
Age Range	% Male	% Female																							
< 1	4%	5%																							
1 - 5	6%	9%																							
6 - 17	16%	9%																							
18 - 59	23%	24%																							
60 +	3%	1%																							

Survey Date: 2019-11-06

Site Location: -19.644 . 34.725

Survey Date:	2019-11-06	Site Location					Status & Access	
Site Information								
Site Classification:	Resettlement Site		Age Range	% Male	% Female	Is there a Site Management Committee at the site?	Yes	
Site type:	Open		< 1	2%	6%	Is there a Site Management Agency at the site?	Yes	
Site Opening Date:	2019-04-27		1 - 5	6%	13%	Status	Open	
Province:	Sofala		6 - 17	16%	23%	Are the majority of the population living on site?	Yes	
District:	Dondo		18 - 59	17%	15%	Is the site physically accessible?	Yes	
Post:	Dondo		60 +	1%	2%	Is there any possibility to become inaccessible in event of disaster?	No	
Locality:	Mandruzi		*The demographic have been obtained by using the demographic calculation method				Is the site safe and secure?	Yes

*The demographic have been obtained by using the demographic calculation method

Households

375

Individuals



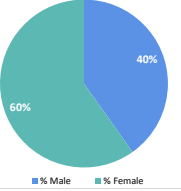













1.854



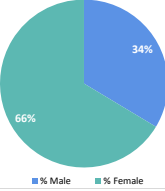













The information included in this report was collected from 06/11/2019 to 13/11/2019.



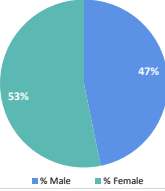













To access DTM Mozambique products:



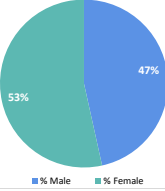













[Click here](#)



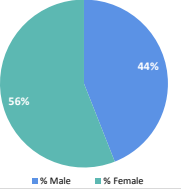













NEED		VULNERABILITIES		LAND TENURE			
First need:	Shelter	Pregnant women:	37	Elderly without care givers:	0	Number of Household renting land in place of origin:	375
Second need:	Food	Breastfeeding mothers:	145	Single female head of household:	267		
Third need:	Household Items (NFI)	Mental/Physical disability:	50	Single male headed of household:	108	Number of Household owning land in place of origin:	0
		Chronic diseases:	43	Elderly head of household:	27		
SHELTER		WASH					
Top one NFI need not accessible to IDPs:	Items for sleeping (mats, blankets,...)	Main source of drinking water:	Small water system				
Top two NFI need not accessible to IDPs:	Cooking items (pots/pans)	Main problem with water:	None				
Top three NFI need not accessible to IDPs:	Cooking stoves	Average daily water consumption per person:	Unknown				
Number of Household living outdoors:	0	Average wait time for water:	Less than 15 minutes				
Number of Household living in emergency shelter:	375	Number of functional latrines at site:	60				
Number of Household living in permanent shelter:	0	Is there functional bathing space at site?	Yes				
		Is there hand washing stations with water and soap close to latrines/bathing space?	Yes				
		How clean you think the site is in terms of waste?	2. Clean				
		Do people live in areas where open defecation is frequently visible?	No				
FOOD SECURITY		HEALTH					
Do most people have access to functioning market?	No	Availability of healthcare services on site:	Yes				
Why people don't have access to market?	Market is not accessible	If yes, which type?	On site clinic				
Have people received food from a distribution at site?	Yes	Number of functioning healthcare facilities:	1				
When was the latest food distribution at this site?	Last week	Do people have access to healthcare services:	N/A				
Do most people have access to farming lands?	No	Time to reach the nearest health facility:	Less than 15 minutes				
How far is the farming lands?	N/A	Why people don't have access to healthcare?	N/A				
		Is medicines available for majority of the population:	Yes				
		During their pregnancy, are most women seeing a health professional?	Yes				
		Do populations with HIV know where to go to seek treatment and care?	Yes				
		Do people know where to go to seek Tuberculosis treatment and care?	Yes				
		Has cholera been reported at this site since the cyclone?	No				
		How many weeks ago was the last case reported?	N/A				
EDUCATION		PROTECTION					
Majority of the school age children have access to a functioning school	Yes	Is there security provider/mechanism that ensure safety of persons at the location?	Yes				
Is the school functional (brick walls, windows, doors, writing board)	No	Is there a mechanism for referral for GBV survivors?	Yes				
Number of school age children attending school:	100	Is there a support mechanism for psychosocial needs of the population?	Yes				
Walking time to the nearest education facility:	Less than 15 minutes	Does the women's, men, girls and boys know where to seek for help in cases of violation	Yes				
MOBILITY		Main reasons survivors could not find help?	Does not exist				
Are the majority of the population living on this site?	Yes						
Province of Origin:	Sofala						
District of Origin:	Dondo						
Post of Origin:	Dondo						
Locality of Origin:	Samora Machel						
COMMUNITY ENGAGEMENT							
Top 3 ways population communicates with humanitarian partners:	Staff from humanitarian agencies, Community volunteer/mobilizers, Call centre /hotline						
Top 3 ways humanitarian partners communicates with population:	Religious Leader or group, Community volunteer/mobilizers, Women's groups						
Literacy level of majority of households	Neither read or write						
Does majority of family members have legal documentation?	Yes						
Displacement Tracking Matrix - International Organization for Migration - November 2019							



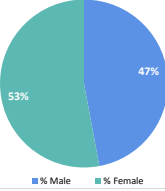
 DTM <small>IOI DISPLACEMENT TRACKING MATRIX</small>		Manhama I		 INGC <small>Instituto Nacional de Gestao de Calamidades</small>		MOZAMBIQUE CYCLONE IDAI																																																				
Survey Date: 2019-11-13				Site Location: -19.99 - 33.421		Published on: 28-Nov-19																																																				
<div> <div> Site Information </div> <div> <table border="1"> <tr> <td>Site Classification:</td> <td>Resettlement Site</td> <td rowspan="6">  </td> <td>Age Range</td> <td>% Male</td> <td>% Female</td> <td>Is there a Site Management Committee at the site?</td> <td>Yes</td> </tr> <tr> <td>Site type:</td> <td>Open</td> <td>< 1</td> <td>0%</td> <td>0%</td> <td>Is there a Site Management Agency at the site?</td> <td>Yes</td> </tr> <tr> <td>Site Opening Date:</td> <td>2019-03-17</td> <td>1 - 5</td> <td>3%</td> <td>14%</td> <td>Status</td> <td>Open</td> </tr> <tr> <td>Province:</td> <td>Manica</td> <td>6 - 17</td> <td>12%</td> <td>18%</td> <td>Are the majority of the population living on site?</td> <td>Yes</td> </tr> <tr> <td>District:</td> <td>Sussundenga</td> <td>18 - 59</td> <td>17%</td> <td>23%</td> <td>Is the site physically accessible?</td> <td>Limited access (only by boat)</td> </tr> <tr> <td>Post:</td> <td>Dombe</td> <td>60 +</td> <td>8%</td> <td>5%</td> <td>Is there any possibility to become inaccessible in event of disaster?</td> <td>yes</td> </tr> <tr> <td>Locality:</td> <td>Mabala</td> <td colspan="4"> <i>*The demographic have been obtained by using the demographic calculation method</i> </td> <td>Is the site safe and secure?</td> <td>Yes</td> </tr> </table> </div> </div>								Site Classification:	Resettlement Site		Age Range	% Male	% Female	Is there a Site Management Committee at the site?	Yes	Site type:	Open	< 1	0%	0%	Is there a Site Management Agency at the site?	Yes	Site Opening Date:	2019-03-17	1 - 5	3%	14%	Status	Open	Province:	Manica	6 - 17	12%	18%	Are the majority of the population living on site?	Yes	District:	Sussundenga	18 - 59	17%	23%	Is the site physically accessible?	Limited access (only by boat)	Post:	Dombe	60 +	8%	5%	Is there any possibility to become inaccessible in event of disaster?	yes	Locality:	Mabala	<i>*The demographic have been obtained by using the demographic calculation method</i>				Is the site safe and secure?	Yes
Site Classification:	Resettlement Site		Age Range	% Male	% Female	Is there a Site Management Committee at the site?	Yes																																																			
Site type:	Open		< 1	0%	0%	Is there a Site Management Agency at the site?	Yes																																																			
Site Opening Date:	2019-03-17		1 - 5	3%	14%	Status	Open																																																			
Province:	Manica		6 - 17	12%	18%	Are the majority of the population living on site?	Yes																																																			
District:	Sussundenga		18 - 59	17%	23%	Is the site physically accessible?	Limited access (only by boat)																																																			
Post:	Dombe		60 +	8%	5%	Is there any possibility to become inaccessible in event of disaster?	yes																																																			
Locality:	Mabala	<i>*The demographic have been obtained by using the demographic calculation method</i>				Is the site safe and secure?	Yes																																																			
Households		86		Individuals		428																																																				
<small>The information included in this report was collected from 06/11/2019 to 13/11/2019.</small> <small>To access DTM Mozambique products: Click here</small>																																																										
 NEED		 VULNERABILITIES		 LAND TENURE																																																						
First need: Healthcare Second need: Water Third need: Education		Pregnant women: 5 Breastfeeding mothers: 7 Mental/Physical disability: 3 Chronic diseases: 2		Elderly without care givers: 3 Single female head of household: 3 Single male headed of household: 2 Elderly head of household: 2		Number of Household renting land in place of origin: 0 Number of Household owning land in place of origin: 86																																																				
 SHELTER				 WASH																																																						
Top one NFI need not accessible to IDPs: Top two NFI need not accessible to IDPs: Top three NFI need not accessible to IDPs: Number of Household living outdoors: Number of Household living in emergency shelter: Number of Household living in permanent shelter:		Shoes and clothes Items for sleeping (mats, blankets,...) Cooking items (pots/pans) 0 0 86		Main source of drinking water: Hand pumps Main problem with water: None Average daily water consumption per person: Unknown Average wait time for water: Less than 15 minutes Number of functional latrines at site: 8 Is there functional bathing space at site? Yes Is there hand washing stations with water and soap close to latrines/bathing space? Yes How clean you think the site is in terms of waste? 2. Clean Do people live in areas where open defecation is frequently visible? Unknown																																																						
 FOOD SECURITY				 HEALTH																																																						
Do most people have access to functioning market? No Why people don't have access to market? Other Have people received food from a distribution at site? Yes When was the latest food distribution at this site? Last two weeks Do most people have access to farming lands? Yes How far is the farming lands? <1 hr				Availability of healthcare services on site: No If yes, which type? N/A Number of functioning healthcare facilities: N/A Do people have access to healthcare services: There is no healthcare facility Time to reach the nearest health facility: N/A Why people don't have access to healthcare? There is no healthcare facility Is medicines available for majority of the population: No During their pregnancy, are most women seeing a health professional? Do not know/No answer Do populations with HIV know where to go to seek treatment and care? Unknown Do people know where to go to seek Tuberculosis treatment and care? Unknown Has cholera been reported at this site since the cyclone? No How many weeks ago was the last case reported? N/A																																																						
 EDUCATION				 PROTECTION																																																						
Majority of the school age children have access to a functioning school: Yes Is the school functional (brick walls, windows, doors, writing board): No Number of school age children attending school: 70 Walking time to the nearest education facility: Less than 15 minutes				Is there security provider/mechanism that ensure safety of persons at the location? Yes Is there a mechanism for referral for GBV survivors? No Is there a support mechanism for psychosocial needs of the population? No Does the women's, men, girls and boys know where to seek for help in cases of violation? No Main reasons survivors could not find help? Lack of existing services; Shame on reporting the situation; Fear of retaliation from the violator																																																						
 MOBILITY																																																										
Are the majority of the population living on this site? Yes Province of Origin: Manica District of Origin: Sussundenga Post of Origin: Dombe Locality of Origin: Bunga																																																										
 COMMUNITY ENGAGEMENT																																																										
Top 3 ways population communicates with humanitarian partners: Community leader or group, Community volunteer/mobilizers, Local government office Top 3 ways humanitarian partners communicates with population: Community leader or group, Community volunteer/mobilizers, Local government office Literacy level of majority of households: Neither read or write Does majority of family members have legal documentation? No																																																										



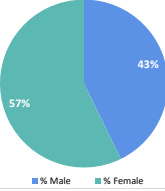











 DTM <small>IOI DISPLACEMENT TRACKING MATRIX</small>		Manhama 2		 INGC <small>Instituto Nacional de Gestao de Calamidades</small>		MOZAMBIQUE CYCLONE IDAI																																																				
Survey Date: 2019-11-07				Site Location: -19.994 , 33.428		Published on: 28-Nov-19																																																				
<div> <div> Site Information </div> <div> <table border="1"> <tr> <td>Site Classification:</td> <td>Resettlement Site</td> <td rowspan="6">  </td> <td>Age Range</td> <td>% Male</td> <td>% Female</td> <td>Is there a Site Management Committee at the site?</td> <td>Yes</td> </tr> <tr> <td>Site type:</td> <td>Open</td> <td>< 1</td> <td>0%</td> <td>0%</td> <td>Is there a Site Management Agency at the site?</td> <td>Yes</td> </tr> <tr> <td>Site Opening Date:</td> <td>2019-04-18</td> <td>1 - 5</td> <td>2%</td> <td>19%</td> <td>Status</td> <td>Open</td> </tr> <tr> <td>Province:</td> <td>Manica</td> <td>6 - 17</td> <td>14%</td> <td>23%</td> <td>Are the majority of the population living on site?</td> <td>Yes</td> </tr> <tr> <td>District:</td> <td>Sussundenga</td> <td>18 - 59</td> <td>14%</td> <td>20%</td> <td>Is the site physically accessible?</td> <td>Limited access (only by boat)</td> </tr> <tr> <td>Post:</td> <td>Dombe</td> <td>60 +</td> <td>3%</td> <td>4%</td> <td>Is there any possibility to become inaccessible in event of disaster?</td> <td>yes</td> </tr> <tr> <td>Locality:</td> <td>Bunga</td> <td colspan="4"> <i>*The demographic have been obtained by using the demographic calculation method</i> </td> <td>Is the site safe and secure?</td> <td>Yes</td> </tr> </table> </div> </div>								Site Classification:	Resettlement Site		Age Range	% Male	% Female	Is there a Site Management Committee at the site?	Yes	Site type:	Open	< 1	0%	0%	Is there a Site Management Agency at the site?	Yes	Site Opening Date:	2019-04-18	1 - 5	2%	19%	Status	Open	Province:	Manica	6 - 17	14%	23%	Are the majority of the population living on site?	Yes	District:	Sussundenga	18 - 59	14%	20%	Is the site physically accessible?	Limited access (only by boat)	Post:	Dombe	60 +	3%	4%	Is there any possibility to become inaccessible in event of disaster?	yes	Locality:	Bunga	<i>*The demographic have been obtained by using the demographic calculation method</i>				Is the site safe and secure?	Yes
Site Classification:	Resettlement Site		Age Range	% Male	% Female	Is there a Site Management Committee at the site?	Yes																																																			
Site type:	Open		< 1	0%	0%	Is there a Site Management Agency at the site?	Yes																																																			
Site Opening Date:	2019-04-18		1 - 5	2%	19%	Status	Open																																																			
Province:	Manica		6 - 17	14%	23%	Are the majority of the population living on site?	Yes																																																			
District:	Sussundenga		18 - 59	14%	20%	Is the site physically accessible?	Limited access (only by boat)																																																			
Post:	Dombe		60 +	3%	4%	Is there any possibility to become inaccessible in event of disaster?	yes																																																			
Locality:	Bunga	<i>*The demographic have been obtained by using the demographic calculation method</i>				Is the site safe and secure?	Yes																																																			
Households 263		Individuals 1,202		Click here																																																						
<small>The information included in this report was collected from 06/11/2019 to 13/11/2019.</small>																																																										
 NEED		 VULNERABILITIES		 LAND TENURE																																																						
First need: Water Second need: Food Third need: Education		Pregnant women: 3 Breastfeeding mothers: 9 Mental/Physical disability: 11 Chronic diseases: 3		Elderly without care givers: 2 Single female head of household: 4 Single male headed of household: 1 Elderly head of household: 5		Number of Household renting land in place of origin: 0 Number of Household owning land in place of origin: 263																																																				
 SHELTER		 WASH																																																								
Top one NFI need not accessible to IDPs: Top two NFI need not accessible to IDPs: Top three NFI need not accessible to IDPs: Number of Household living outdoors: Number of Household living in emergency shelter: Number of Household living in permanent shelter:		Mosquito nets Items for sleeping (mats, blankets,...) Cooking items (pots/pans) 0 251 12		Main source of drinking water: Main problem with water: Average daily water consumption per person: Average wait time for water: Number of functional latrines at site: Is there functional bathing space at site? Is there hand washing stations with water and soap close to latrines/bathing space? How clean you think the site is in terms of waste?		Hand pumps Other Unknown Less than 15 minutes 36 Yes Yes 3. More or less clean																																																				
 FOOD SECURITY		 HEALTH																																																								
Do most people have access to functioning market? Why people don't have access to market? Have people received food from a distribution at site? When was the latest food distribution at this site? Do most people have access to farming lands? How far is the farming lands?		No Other Yes Last two weeks Yes 1-2 hrs		Availability of healthcare services on site: If yes, which type? Number of functioning healthcare facilities: Do people have access to healthcare services: Time to reach the nearest health facility: Why people don't have access to healthcare? Is medicines available for majority of the population: During their pregnancy, are most women seeing a health professional? Do populations with HIV know where to go to seek treatment and care? Do people know where to go to seek Tuberculosis treatment and care? Has cholera been reported at this site since the cyclone? How many weeks ago was the last case reported?		No N/A N/A There is no healthcare facility N/A There is no healthcare facility No Do not know/No answer Unknown Unknown No N/A																																																				
 EDUCATION		 MOBILITY																																																								
Majority of the school age children have access to a functioning school Is the school functional (brick walls, windows, doors, writing board) Number of school age children attending school: Walking time to the nearest education facility:		No Yes N/A N/A		Do people have access to healthcare services: Time to reach the nearest health facility: Why people don't have access to healthcare? Is medicines available for majority of the population: During their pregnancy, are most women seeing a health professional? Do populations with HIV know where to go to seek treatment and care? Do people know where to go to seek Tuberculosis treatment and care? Has cholera been reported at this site since the cyclone? How many weeks ago was the last case reported?		There is no healthcare facility N/A There is no healthcare facility No Do not know/No answer Unknown Unknown No N/A																																																				
 COMMUNITY ENGAGEMENT		 PROTECTION																																																								
Top 3 ways population communicates with humanitarian partners: Top 3 ways humanitarian partners communicates with population: Literacy level of majority of households: Does majority of family members have legal documentation?		Staff from humanitarian agencies, Community leader or group, Local government office Staff from humanitarian agencies, Community leader or group, Local government office Neither read or write No		Is there security provider/mechanism that ensure safety of persons at the location? Is there a mechanism for referral for GBV survivors? Is there a support mechanism for psychosocial needs of the population? Does the women's, men, girls and boys know where to seek for help in cases of violation Main reasons survivors could not find help?		Yes No No No Lack of existing services; Shame on reporting the situation; Fear of retaliation from the violator																																																				
Displacement Tracking Matrix - International Organization for Migration - November 2019																																																										



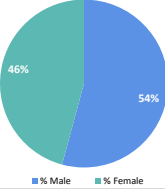











 DTM <small>IOI DISPLACEMENT TRACKING MATRIX</small>		Manhandure		 INGC <small>Instituto Nacional de Gestao de Calamidades</small>		MOZAMBIQUE CYCLONE IDAI																																																			
Survey Date: 2019-11-07				Site Location: -19.918 , 33.309		Published on: 28-Nov-19																																																			
<div> <div> Site Information </div> <div> <table border="1"> <tr> <td>Site Classification:</td> <td>Resettlement Site</td> <td rowspan="6">  </td> <td>Age Range</td> <td>% Male</td> <td>% Female</td> <td>Is there a Site Management Committee at the site?</td> <td>No</td> </tr> <tr> <td>Site type:</td> <td>Open</td> <td>< 1</td> <td>3%</td> <td>3%</td> <td>Is there a Site Management Agency at the site?</td> <td>No</td> </tr> <tr> <td>Site Opening Date:</td> <td>2019-03-17</td> <td>1 - 5</td> <td>7%</td> <td>9%</td> <td>Status</td> <td>Open</td> </tr> <tr> <td>Province:</td> <td>Manica</td> <td>6 - 17</td> <td>16%</td> <td>16%</td> <td>Are the majority of the population living on site?</td> <td>Yes</td> </tr> <tr> <td>District:</td> <td>Sussundenga</td> <td>18 - 59</td> <td>19%</td> <td>22%</td> <td>Is the site physically accessible?</td> <td>Limited access (only by boat)</td> </tr> <tr> <td>Post:</td> <td>Dombe</td> <td>60 +</td> <td>2%</td> <td>3%</td> <td>Is there any possibility to become inaccessible in event of disaster?</td> <td>yes</td> </tr> <tr> <td>Locality:</td> <td>Muoco</td> <td colspan="3"></td> <td>Is the site safe and secure?</td> <td>Yes</td> </tr> </table> </div> </div>								Site Classification:	Resettlement Site		Age Range	% Male	% Female	Is there a Site Management Committee at the site?	No	Site type:	Open	< 1	3%	3%	Is there a Site Management Agency at the site?	No	Site Opening Date:	2019-03-17	1 - 5	7%	9%	Status	Open	Province:	Manica	6 - 17	16%	16%	Are the majority of the population living on site?	Yes	District:	Sussundenga	18 - 59	19%	22%	Is the site physically accessible?	Limited access (only by boat)	Post:	Dombe	60 +	2%	3%	Is there any possibility to become inaccessible in event of disaster?	yes	Locality:	Muoco				Is the site safe and secure?	Yes
Site Classification:	Resettlement Site		Age Range	% Male	% Female	Is there a Site Management Committee at the site?	No																																																		
Site type:	Open		< 1	3%	3%	Is there a Site Management Agency at the site?	No																																																		
Site Opening Date:	2019-03-17		1 - 5	7%	9%	Status	Open																																																		
Province:	Manica		6 - 17	16%	16%	Are the majority of the population living on site?	Yes																																																		
District:	Sussundenga		18 - 59	19%	22%	Is the site physically accessible?	Limited access (only by boat)																																																		
Post:	Dombe		60 +	2%	3%	Is there any possibility to become inaccessible in event of disaster?	yes																																																		
Locality:	Muoco				Is the site safe and secure?	Yes																																																			
<p><small>*The demographic have been obtained by using the demographic calculation method</small></p>																																																									
Households		97		Individuals		359																																																			
<p>The information included in this report was collected from 06/11/2019 to 13/11/2019. Click here To access DTM Mozambique products.</p>																																																									
 NEED		 VULNERABILITIES		 LAND TENURE																																																					
First need: Food Second need: Household Items (NFI) Third need: Shelter		Pregnant women: 0 Breastfeeding mothers: 0 Mental/Physical disability: 0 Chronic diseases: 0		Elderly without care givers: 0 Single female head of household: 0 Single male headed of household: 0 Elderly head of household: 0		Number of Household renting land in place of origin: 0 Number of Household owning land in place of origin: 0																																																			
 SHELTER				 WASH																																																					
Top one NFI need not accessible to IDPs: Top two NFI need not accessible to IDPs: Top three NFI need not accessible to IDPs: Number of Household living outdoors: Number of Household living in emergency shelter: Number of Household living in permanent shelter:		Closed containers to transport and /or store water Items for sleeping (mats, blankets,...) Cooking items (pots/pans) 0 97 0		Main source of drinking water: Hand pumps Main problem with water: None Average daily water consumption per person: 10 - 15 ltr Average wait time for water: More than 60 minutes Number of functional latrines at site: 0 Is there functional bathing space at site? No Is there hand washing stations with water and soap close to latrines/bathing space? Yes, but without soap How clean you think the site is in terms of waste? 3. More or less clean Do people live in areas where open defecation is frequently visible? Yes																																																					
 FOOD SECURITY				 HEALTH																																																					
Do most people have access to functioning market? Why people don't have access to market? Have people received food from a distribution at site? When was the latest food distribution at this site? Do most people have access to farming lands? How far is the farming lands?		No Other Yes Last two weeks Yes 1-2 hrs		Availability of healthcare services on site: No If yes, which type? N/A Number of functioning healthcare facilities: N/A Do people have access to healthcare services: There is no healthcare facility Time to reach the nearest health facility: N/A Why people don't have access to healthcare? There is no healthcare facility Is medicines available for majority of the population: No During their pregnancy, are most women seeing a health professional? Yes Do populations with HIV know where to go to seek treatment and care? Yes Do people know where to go to seek Tuberculosis treatment and care? Yes Has cholera been reported at this site since the cyclone? No How many weeks ago was the last case reported? N/A																																																					
 EDUCATION				 PROTECTION																																																					
Majority of the school age children have access to a functioning school Is the school functional (brick walls, windows, doors, writing board) Number of school age children attending school: Walking time to the nearest education facility:		Yes No 0 31 - 60 minutes		Is there security provider/mechanism that ensure safety of persons at the location? Yes Is there a mechanism for referral for GBV survivors? Yes Is there a support mechanism for psychosocial needs of the population? No Does the women's, men, girls and boys know where to seek for help in cases of violation? Yes Main reasons survivors could not find help? Fear of retaliation from the violator																																																					
 MOBILITY																																																									
Are the majority of the population living on this site? Province of Origin: District of Origin: Post of Origin: Locality of Origin:		Yes Manica Sussundenga Dombe Muoco																																																							
 COMMUNITY ENGAGEMENT																																																									
Top 3 ways population communicates with humanitarian partners: Top 3 ways humanitarian partners communicates with population: Literacy level of majority of households: Does majority of family members have legal documentation?		Staff from humanitarian agencies, Community leader or group, Local government office Staff from humanitarian agencies, Community leader or group, Local government office Neither read or write No																																																							



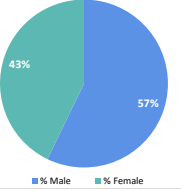
 DTM <small>IOI DISPLACEMENT TRACKING MATRIX</small>		Matarara		 INGC <small>Instituto Nacional de Gestao de Calamidades</small>		MOZAMBIQUE CYCLONE IDAI																																																			
Survey Date: 2019-11-07				Site Location: -19.917 , 33.663		Published on: 28-Nov-19																																																			
<div> <div> Site Information </div> <div> <table border="1"> <tr> <td>Site Classification:</td> <td>Resettlement Site</td> <td rowspan="6">  </td> <td>Age Range</td> <td>% Male</td> <td>% Female</td> <td>Is there a Site Management Committee at the site?</td> <td>Yes</td> </tr> <tr> <td>Site type:</td> <td>Open</td> <td>< 1</td> <td>0%</td> <td>0%</td> <td>Is there a Site Management Agency at the site?</td> <td>No</td> </tr> <tr> <td>Site Opening Date:</td> <td>2019-03-17</td> <td>1 - 5</td> <td>11%</td> <td>12%</td> <td>Status</td> <td>Open</td> </tr> <tr> <td>Province:</td> <td>Manica</td> <td>6 - 17</td> <td>19%</td> <td>20%</td> <td>Are the majority of the population living on site?</td> <td>Yes</td> </tr> <tr> <td>District:</td> <td>Sussundenga</td> <td>18 - 59</td> <td>16%</td> <td>21%</td> <td>Is the site physically accessible?</td> <td>Yes</td> </tr> <tr> <td>Post:</td> <td>Dombe</td> <td>60 +</td> <td>0%</td> <td>0%</td> <td>Is there any possibility to become inaccessible in event of disaster?</td> <td>Yes</td> </tr> <tr> <td>Locality:</td> <td>Muocro</td> <td colspan="3"></td> <td>Is the site safe and secure?</td> <td>Yes</td> </tr> </table> </div> </div>								Site Classification:	Resettlement Site		Age Range	% Male	% Female	Is there a Site Management Committee at the site?	Yes	Site type:	Open	< 1	0%	0%	Is there a Site Management Agency at the site?	No	Site Opening Date:	2019-03-17	1 - 5	11%	12%	Status	Open	Province:	Manica	6 - 17	19%	20%	Are the majority of the population living on site?	Yes	District:	Sussundenga	18 - 59	16%	21%	Is the site physically accessible?	Yes	Post:	Dombe	60 +	0%	0%	Is there any possibility to become inaccessible in event of disaster?	Yes	Locality:	Muocro				Is the site safe and secure?	Yes
Site Classification:	Resettlement Site		Age Range	% Male	% Female	Is there a Site Management Committee at the site?	Yes																																																		
Site type:	Open		< 1	0%	0%	Is there a Site Management Agency at the site?	No																																																		
Site Opening Date:	2019-03-17		1 - 5	11%	12%	Status	Open																																																		
Province:	Manica		6 - 17	19%	20%	Are the majority of the population living on site?	Yes																																																		
District:	Sussundenga		18 - 59	16%	21%	Is the site physically accessible?	Yes																																																		
Post:	Dombe		60 +	0%	0%	Is there any possibility to become inaccessible in event of disaster?	Yes																																																		
Locality:	Muocro				Is the site safe and secure?	Yes																																																			
<p><i>*The demographic have been obtained by using the demographic calculation method</i></p>																																																									
Households		194		Individuals		750																																																			
<p>The information included in this report was collected from 06/11/2019 to 13/11/2019. Click here To access DTM Mozambique products.</p>																																																									
 NEED		 VULNERABILITIES		 LAND TENURE																																																					
First need: Shelter Second need: Water Third need: Healthcare		Pregnant women: Breastfeeding mothers: Mental/Physical disability: Chronic diseases:		Elderly without care givers: Single female head of household: Single male headed of household: Elderly head of household:		Number of Household renting land in place of origin: Number of Household owning land in place of origin:																																																			
 SHELTER				 WASH																																																					
Top one NFI need not accessible to IDPs: Top two NFI need not accessible to IDPs: Top three NFI need not accessible to IDPs: Number of Household living outdoors: Number of Household living in emergency shelter: Number of Household living in permanent shelter:		Closed containers to transport and /or store water Mosquito nets Items for sleeping (mats, blankets,...) 0 194 0		Main source of drinking water: Main problem with water: Average daily water consumption per person: Average wait time for water: Number of functional latrines at site: Is there functional bathing space at site? Is there hand washing stations with water and soap close to latrines/bathing space? How clean you think the site is in terms of waste?		Hand pumps None > 15 ltr Between 31 and 60 minutes 194 Yes Yes, but without soap 2. Clean																																																			
 FOOD SECURITY				 HEALTH																																																					
Do most people have access to functioning market? Why people don't have access to market? Have people received food from a distribution at site? When was the latest food distribution at this site? Do most people have access to farming lands? How far is the farming lands?		No Other Yes Last two weeks Yes 2-3 hrs		Availability of healthcare services on site: If yes, which type? Number of functioning healthcare facilities: Do people have access to healthcare services: Time to reach the nearest health facility: Why people don't have access to healthcare? Is medicines available for majority of the population: During their pregnancy, are most women seeing a health professional? Do populations with HIV know where to go to seek treatment and care? Do people know where to go to seek Tuberculosis treatment and care? Has cholera been reported at this site since the cyclone? How many weeks ago was the last case reported?		No N/A N/A There is no healthcare facility N/A There is no healthcare facility Yes Yes Yes No N/A																																																			
 EDUCATION				 PROTECTION																																																					
Majority of the school age children have access to a functioning school Is the school functional (brick walls, windows, doors, writing board) Number of school age children attending school: Walking time to the nearest education facility:		No No N/A N/A		Is there security provider/mechanism that ensure safety of persons at the location? Is there a mechanism for referral for GBV survivors? Is there a support mechanism for psychosocial needs of the population?		Yes No No																																																			
 MOBILITY				Does the women's, men, girls and boys know where to seek for help in cases of violation Main reasons survivors could not find help?		Yes Fear of retaliation from the violator																																																			
 COMMUNITY ENGAGEMENT																																																									
Top 3 ways population communicates with humanitarian partners: Top 3 ways humanitarian partners communicates with population: Literacy level of majority of households Does majority of family members have legal documentation?		Religious Leader or group, Community leader or group, Local government office Religious Leader or group Community leader or group Local government office Neither read or write Yes																																																							
Displacement Tracking Matrix - International Organization for Migration - November 2019																																																									

 DTM <small>IOI DISPLACEMENT TRACKING MATRIX</small>		Matundo - unidade Chimbonde		 INGC <small>Instituto Nacional de Gestao de Calamidades</small>		MOZAMBIQUE CYCLONE IDAI																																																			
Survey Date: 2019-11-07				Site Location: -16.137199 , 33.602299		Published on: 28-Nov-19																																																			
<div> <div> Site Information </div> <div> <table border="1"> <tr> <td>Site Classification:</td> <td>Resettlement Site</td> <td rowspan="6">  </td> <td>Age Range</td> <td>% Male</td> <td>% Female</td> <td>Is there a Site Management Committee at the site?</td> <td>No</td> </tr> <tr> <td>Site type:</td> <td>Open</td> <td>< 1</td> <td>1%</td> <td>3%</td> <td>Is there a Site Management Agency at the site?</td> <td>Yes</td> </tr> <tr> <td>Site Opening Date:</td> <td>2019-02-28</td> <td>1 - 5</td> <td>10%</td> <td>9%</td> <td>Status</td> <td>Open</td> </tr> <tr> <td>Province:</td> <td>Tete</td> <td>6 - 17</td> <td>15%</td> <td>23%</td> <td>Are the majority of the population living on site?</td> <td>Yes</td> </tr> <tr> <td>District:</td> <td>Cidade De Tete</td> <td>18 - 59</td> <td>16%</td> <td>20%</td> <td>Is the site physically accessible?</td> <td>Yes</td> </tr> <tr> <td>Post:</td> <td>Cidade De Tete</td> <td>60 +</td> <td>3%</td> <td>1%</td> <td>Is there any possibility to become inaccessible in event of disaster?</td> <td>Yes</td> </tr> <tr> <td>Locality:</td> <td>Cidade de Tete</td> <td colspan="3"></td> <td>Is the site safe and secure?</td> <td>Yes</td> </tr> </table> </div> </div>								Site Classification:	Resettlement Site		Age Range	% Male	% Female	Is there a Site Management Committee at the site?	No	Site type:	Open	< 1	1%	3%	Is there a Site Management Agency at the site?	Yes	Site Opening Date:	2019-02-28	1 - 5	10%	9%	Status	Open	Province:	Tete	6 - 17	15%	23%	Are the majority of the population living on site?	Yes	District:	Cidade De Tete	18 - 59	16%	20%	Is the site physically accessible?	Yes	Post:	Cidade De Tete	60 +	3%	1%	Is there any possibility to become inaccessible in event of disaster?	Yes	Locality:	Cidade de Tete				Is the site safe and secure?	Yes
Site Classification:	Resettlement Site		Age Range	% Male	% Female	Is there a Site Management Committee at the site?	No																																																		
Site type:	Open		< 1	1%	3%	Is there a Site Management Agency at the site?	Yes																																																		
Site Opening Date:	2019-02-28		1 - 5	10%	9%	Status	Open																																																		
Province:	Tete		6 - 17	15%	23%	Are the majority of the population living on site?	Yes																																																		
District:	Cidade De Tete		18 - 59	16%	20%	Is the site physically accessible?	Yes																																																		
Post:	Cidade De Tete		60 +	3%	1%	Is there any possibility to become inaccessible in event of disaster?	Yes																																																		
Locality:	Cidade de Tete				Is the site safe and secure?	Yes																																																			
<p><i>*The demographic have been obtained by using the demographic calculation method</i></p>																																																									
Households		565		Individuals		2,840																																																			
<p>The information included in this report was collected from 06/11/2019 to 13/11/2019.</p> <p>To access DTM Mozambique products: Click here</p>																																																									
 NEED		 VULNERABILITIES		 LAND TENURE																																																					
First need: Water Second need: Food Third need: Shelter		Pregnant women: Breastfeeding mothers: Mental/Physical disability: Chronic diseases:		1 Elderly without care givers: 11 Single female head of household: 15 Single male headed of household: 15 Elderly head of household:		0 55 3 1																																																			
 SHELTER				 WASH																																																					
Top one NFI need not accessible to IDPs: Top two NFI need not accessible to IDPs: Top three NFI need not accessible to IDPs: Number of Household living outdoors: Number of Household living in emergency shelter: Number of Household living in permanent shelter:		Closed containers to transport and /or store water Cooking items (pots/pans) Hygiene products (for personal hygiene) 0 565 0		Main source of drinking water: Lagoons and waterways Main problem with water: Shortage for human consumption Average daily water consumption per person: 10 - 15 ltr Average wait time for water: Between 31 and 60 minutes Number of functional latrines at site: 56 Is there functional bathing space at site? Yes Is there hand washing stations with water and soap close to latrines/bathing space? None How clean you think the site is in terms of waste? 2. Clean Do people live in areas where open defecation is frequently visible? Yes																																																					
 FOOD SECURITY				 HEALTH																																																					
Do most people have access to functioning market? Why people don't have access to market? Have people received food from a distribution at site? When was the latest food distribution at this site? Do most people have access to farming lands? How far is the farming lands?		No Transportation to market is not currently Yes Last two weeks No N/A		Availability of healthcare services on site: Yes If yes, which type? On site clinic Number of functioning healthcare facilities: 1 Do people have access to healthcare services: N/A Time to reach the nearest health facility: 31 - 60 minutes Why people don't have access to healthcare? N/A Is medicines available for majority of the population: Yes During their pregnancy, are most women seeing a health professional? Yes Do populations with HIV know where to go to seek treatment and care? Yes Do people know where to go to seek Tuberculosis treatment and care? Yes Has cholera been reported at this site since the cyclone? No How many weeks ago was the last case reported? N/A																																																					
 EDUCATION				 PROTECTION																																																					
Majority of the school age children have access to a functioning school Is the school functional (brick walls, windows, doors, writing board) Number of school age children attending school: Walking time to the nearest education facility:		Yes Yes 565 31 - 60 minutes		Is there security provider/mechanism that ensure safety of persons at the location? Yes Is there a mechanism for referral for GBV survivors? No Is there a support mechanism for psychosocial needs of the population? No Does the women's, men, girls and boys know where to seek for help in cases of violation? No																																																					
 MOBILITY				Main reasons survivors could not find help? Lack of confidence on the existing services																																																					
 COMMUNITY ENGAGEMENT																																																									
Top 3 ways population communicates with humanitarian partners: Top 3 ways humanitarian partners communicates with population: Literacy level of majority of households: Does majority of family members have legal documentation?		Community leader or group Local government office Other, please specify: Community leader or group Local government office Other, please specify: Read and write moderately No																																																							



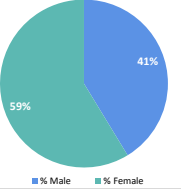











 DTM <small>IOI DISPLACEMENT TRACKING MATRIX</small>		Maximedje		 INGC <small>Instituto Nacional de Gestao de Calamidades</small>		MOZAMBIQUE CYCLONE IDAI																			
Survey Date: 2019-11-08				Site Location: -19.947 , 34.07		Published on: 28-Nov-19																			
<div> <div> Site Information </div> <div> <table border="1"> <thead> <tr> <th>Age Range</th> <th>% Male</th> <th>% Female</th> </tr> </thead> <tbody> <tr> <td>< 1</td> <td>1%</td> <td>1%</td> </tr> <tr> <td>1 - 5</td> <td>4%</td> <td>9%</td> </tr> <tr> <td>6 - 17</td> <td>28%</td> <td>21%</td> </tr> <tr> <td>18 - 59</td> <td>11%</td> <td>22%</td> </tr> <tr> <td>60 +</td> <td>3%</td> <td>1%</td> </tr> </tbody> </table> </div> </div>								Age Range	% Male	% Female	< 1	1%	1%	1 - 5	4%	9%	6 - 17	28%	21%	18 - 59	11%	22%	60 +	3%	1%
Age Range	% Male	% Female																							
< 1	1%	1%																							
1 - 5	4%	9%																							
6 - 17	28%	21%																							
18 - 59	11%	22%																							
60 +	3%	1%																							
Site Classification: Resettlement Site		Is there a Site Management Committee at the site?		No																					
Site type: Open		Is there a Site Management Agency at the site?		Yes																					
Site Opening Date: 2019-06-01		Status		Open																					
Province: Sofala		Are the majority of the population living on site?		Yes																					
District: Buzi		Is the site physically accessible?		Yes																					
Post: Estaquinha	Is there any possibility to become inaccessible in event of disaster?		No																						
Locality: Estaquinha	Is the site safe and secure?		Yes																						
<p><i>*The demographic have been obtained by using the demographic calculation method</i></p>																									
Households		189		Individuals		935																			
<p>The information included in this report was collected from 06/11/2019 to 13/11/2019. Click here To access DTM Mozambique products.</p>																									
NEED		VULNERABILITIES		LAND TENURE																					
First need: Food	Pregnant women: 12	Elderly without care givers: 0	Number of Household renting land in place of origin: 0																						
Second need: Household Items (NFI)	Breastfeeding mothers: 66	Single female head of household: 2	Number of Household owning land in place of origin: 189																						
Third need: Water	Mental/Physical disability: 17	Single male headed of household: 50																							
	Chronic diseases: 19	Elderly head of household: 54																							
SHELTER		WASH																							
Top one NFI need not accessible to IDPs: Closed containers to transport and /or store water	Main source of drinking water: Lake/Dam																								
Top two NFI need not accessible to IDPs: Shoes and clothes	Main problem with water: None																								
Top three NFI need not accessible to IDPs: Cooking items (pots/pans)	Average daily water consumption per person: > 15 ltr																								
Number of Household living outdoors: 0	Average wait time for water: No wait																								
Number of Household living in emergency shelter: 170	Number of functional latrines at site: 31																								
Number of Household living in permanent shelter: 19	Is there functional bathing space at site? Yes																								
	Is there hand washing stations with water and soap close to latrines/bathing space? Yes, but without soap																								
	How clean you think the site is in terms of waste? 1. Very clean																								
	Do people live in areas where open defecation is frequently visible? No																								
FOOD SECURITY		HEALTH																							
Do most people have access to functioning market? Yes	Availability of healthcare services on site: Yes																								
Why people don't have access to market? N/A	If yes, which type? On site clinic																								
Have people received food from a distribution at site? Yes	Number of functioning healthcare facilities: 1																								
When was the latest food distribution at this site? Last week	Do people have access to healthcare services: N/A																								
Do most people have access to farming lands? Yes	Time to reach the nearest health facility: Less than 15 minutes																								
How far is the farming lands? <1 hr	Why people don't have access to healthcare? N/A																								
	Is medicines available for majority of the population: Yes																								
	During their pregnancy, are most women seeing a health professional? Yes																								
	Do populations with HIV know where to go to seek treatment and care? Yes																								
	Do people know where to go to seek Tuberculosis treatment and care? Yes																								
	Has cholera been reported at this site since the cyclone? No																								
	How many weeks ago was the last case reported? N/A																								
EDUCATION		PROTECTION																							
Majority of the school age children have access to a functioning school: Yes	Is there security provider/mechanism that ensure safety of persons at the location? Yes																								
Is the school functional (brick walls, windows, doors, writing board): No	Is there a mechanism for referral for GBV survivors? Yes																								
Number of school age children attending school: 189	Is there a support mechanism for psychosocial needs of the population? Yes																								
Walking time to the nearest education facility: Less than 15 minutes	Does the women's, men, girls and boys know where to seek for help in cases of violation: Yes																								
	Main reasons survivors could not find help? There is no need																								
MOBILITY																									
Are the majority of the population living on this site? Yes																									
Province of Origin: Sofala																									
District of Origin: Buzi																									
Post of Origin: Estaquinha																									
Locality of Origin: Estaquinha																									
COMMUNITY ENGAGEMENT																									
Top 3 ways population communicates with humanitarian partners: Staff from humanitarian agencies Community volunteer/mobilizers																									
Top 3 ways humanitarian partners communicates with population: Staff from humanitarian agencies																									
Literacy level of majority of households: Neither read or write																									
Does majority of family members have legal documentation? No																									



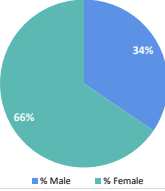













 DTM <small>IOI DISPLACEMENT TRACKING MATRIX</small>		Maxiquiri 2		 INGC <small>Instituto Nacional de Gestao de Calamidades</small>		MOZAMBIQUE CYCLONE IDAI																			
Survey Date: 2019-11-06				Site Location: -19.877 , 34.346		Published on: 28-Nov-19																			
<div> <div> <div>Site Classification: Resettlement Site</div> <div>Site type: Open</div> <div>Site Opening Date: 2019-05-15</div> <div>Province: Sofala</div> <div>District: Buzi</div> <div>Post: Buzi</div> <div>Locality: Guara Guara</div> </div> <div>  <p>57% Male 43% Female</p> </div> <div> <table border="1"> <thead> <tr> <th>Age Range</th> <th>% Male</th> <th>% Female</th> </tr> </thead> <tbody> <tr> <td>< 1</td> <td>4%</td> <td>7%</td> </tr> <tr> <td>1 - 5</td> <td>8%</td> <td>11%</td> </tr> <tr> <td>6 - 17</td> <td>5%</td> <td>12%</td> </tr> <tr> <td>18 - 59</td> <td>23%</td> <td>23%</td> </tr> <tr> <td>60 +</td> <td>3%</td> <td>5%</td> </tr> </tbody> </table> </div> </div>								Age Range	% Male	% Female	< 1	4%	7%	1 - 5	8%	11%	6 - 17	5%	12%	18 - 59	23%	23%	60 +	3%	5%
Age Range	% Male	% Female																							
< 1	4%	7%																							
1 - 5	8%	11%																							
6 - 17	5%	12%																							
18 - 59	23%	23%																							
60 +	3%	5%																							
<div> <div> <div>Is there a Site Management Committee at the site?</div> <div>Yes</div> </div> <div> <div>Is there a Site Management Agency at the site?</div> <div>Yes</div> </div> <div> <div>Status</div> <div>Open</div> </div> <div> <div>Are the majority of the population living on site?</div> <div>Yes</div> </div> <div> <div>Is the site physically accessible?</div> <div>Yes</div> </div> <div> <div>Is there any possibility to become inaccessible in event of disaster?</div> <div>No</div> </div> <div> <div>Is the site safe and secure?</div> <div>Yes</div> </div> </div>																									
<div> <div>Households 265</div> <div>Individuals 847</div> </div>																									
<div> <div>The information included in this report was collected from 06/11/2019 to 13/11/2019.</div> <div>To access DTM Mozambique products: Click here</div> </div>																									
 NEED		 VULNERABILITIES		 LAND TENURE																					
First need: Food Second need: Household Items (NFI) Third need: Education		Pregnant women: 12 Breastfeeding mothers: 0 Mental/Physical disability: 5 Chronic diseases: 29		Elderly without care givers: 0 Single female head of household: 2 Single male headed of household: 1 Elderly head of household: 0		Number of Household renting land in place of origin: 0 Number of Household owning land in place of origin: 265																			
 SHELTER				 WASH																					
Top one NFI need not accessible to IDPs: Closed containers to transport and /or store water Top two NFI need not accessible to IDPs: Soap/detergent for washing clothes Top three NFI need not accessible to IDPs: None Number of Household living outdoors: 0 Number of Household living in emergency shelter: 252 Number of Household living in permanent shelter: 13				Main source of drinking water: Tanks Main problem with water: None Average daily water consumption per person: > 15 ltr Average wait time for water: Less than 15 minutes Number of functional latrines at site: 249 Is there functional bathing space at site? Yes Is there hand washing stations with water and soap close to latrines/bathing space? Yes, but without soap How clean you think the site is in terms of waste? 2. Clean Do people live in areas where open defecation is frequently visible? No																					
 FOOD SECURITY				 HEALTH																					
Do most people have access to functioning market? Yes Why people don't have access to market? N/A Have people received food from a distribution at site? Yes When was the latest food distribution at this site? Last week Do most people have access to farming lands? Yes How far is the farming lands? <1 hr				Availability of healthcare services on site: No If yes, which type? N/A Number of functioning healthcare facilities: N/A Do people have access to healthcare services: Do not know/No answer Time to reach the nearest health facility: N/A Why people don't have access to healthcare? Do not know/No answer Is medicines available for majority of the population: Yes During their pregnancy, are most women seeing a health professional? Yes Do populations with HIV know where to go to seek treatment and care? Yes Do people know where to go to seek Tuberculosis treatment and care? Yes Has cholera been reported at this site since the cyclone? No How many weeks ago was the last case reported? N/A																					
 EDUCATION				 PROTECTION																					
Majority of the school age children have access to a functioning school: Yes Is the school functional (brick walls, windows, doors, writing board): Yes Number of school age children attending school: 265 Walking time to the nearest education facility: 31 - 60 minutes				Is there security provider/mechanism that ensure safety of persons at the location? Yes Is there a mechanism for referral for GBV survivors? Yes Is there a support mechanism for psychosocial needs of the population? Yes Does the women's, men, girls and boys know where to seek for help in cases of violation? Yes Main reasons survivors could not find help? There is no need																					
 MOBILITY																									
Are the majority of the population living on this site? Yes Province of Origin: Sofala District of Origin: Buzi Post of Origin: Buzi Locality of Origin: Guara Guara																									
 COMMUNITY ENGAGEMENT																									
Top 3 ways population communicates with humanitarian partners: Community leader or group, Call centre /hotline Top 3 ways humanitarian partners communicates with population: Radio, Community leader or group Literacy level of majority of households: Neither read or write Does majority of family members have legal documentation? Yes																									



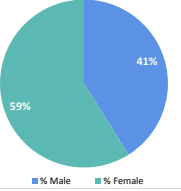











 DTM <small>IOI DISPLACEMENT TRACKING MATRIX</small>		Maxiquiri alto_Maxiquiri I		 INGC <small>Instituto Nacional de Gestao de Calamidades</small>		MOZAMBIQUE CYCLONE IDAI																			
Survey Date: 2019-11-07				Site Location: -19.86 - 34.454		Published on: 28-Nov-19																			
<div> <div> <div>Site Classification: Resettlement Site</div> <div>Site type: Open</div> <div>Site Opening Date: 2019-05-15</div> <div>Province: Sofala</div> <div>District: Buzi</div> <div>Post: Buzi</div> <div>Locality: Guara Guara</div> </div> <div>  <p>46% Male, 54% Female</p> <p><small>*The demographic have been obtained by using the demographic calculation method</small></p> </div> <div> <table border="1"> <thead> <tr> <th>Age Range</th> <th>% Male</th> <th>% Female</th> </tr> </thead> <tbody> <tr> <td>< 1</td> <td>5%</td> <td>4%</td> </tr> <tr> <td>1 - 5</td> <td>7%</td> <td>10%</td> </tr> <tr> <td>6 - 17</td> <td>13%</td> <td>7%</td> </tr> <tr> <td>18 - 59</td> <td>28%</td> <td>23%</td> </tr> <tr> <td>60 +</td> <td>1%</td> <td>2%</td> </tr> </tbody> </table> </div> </div>								Age Range	% Male	% Female	< 1	5%	4%	1 - 5	7%	10%	6 - 17	13%	7%	18 - 59	28%	23%	60 +	1%	2%
Age Range	% Male	% Female																							
< 1	5%	4%																							
1 - 5	7%	10%																							
6 - 17	13%	7%																							
18 - 59	28%	23%																							
60 +	1%	2%																							
<div> <div> <div>Is there a Site Management Committee at the site?</div> <div>Yes</div> </div> <div> <div>Is there a Site Management Agency at the site?</div> <div>Yes</div> </div> <div> <div>Status</div> <div>Open</div> </div> <div> <div>Are the majority of the population living on site?</div> <div>Yes</div> </div> <div> <div>Is the site physically accessible?</div> <div>Yes</div> </div> <div> <div>Is there any possibility to become inaccessible in event of disaster?</div> <div>No</div> </div> <div> <div>Is the site safe and secure?</div> <div>Yes</div> </div> </div>																									
Households		1,594		Individuals		10,528																			
<small>The information included in this report was collected from 06/11/2019 to 13/11/2019.</small> <small>To access DTM Mozambique products: Click here</small>																									
 NEED		 VULNERABILITIES		 LAND TENURE																					
First need: Food Second need: Shelter Third need: Latrines		Pregnant women: 24 Breastfeeding mothers: 12 Mental/Physical disability: 199 Chronic diseases: 225		Elderly without care givers: 0 Single female head of household: 2 Single male headed of household: 1 Elderly head of household: 0		Number of Household renting land in place of origin: 80 Number of Household owning land in place of origin: 1514																			
 SHELTER		 WASH																							
Top one NFI need not accessible to IDPs: Closed containers to transport and /or store water Top two NFI need not accessible to IDPs: Mosquito nets Top three NFI need not accessible to IDPs: Cooking items (pots/pans) Number of Household living outdoors: 0 Number of Household living in emergency shelter: 1592 Number of Household living in permanent shelter: 2		Main source of drinking water: Tanks Main problem with water: None Average daily water consumption per person: > 15 ltr Average wait time for water: Between 16 and 30 mintes Number of functional latrines at site: 1172 Is there functional bathing space at site? Yes Is there hand washing stations with water and soap close to latrines/bathing space? Yes, but without soap How clean you think the site is in terms of waste? 1. Very clean Do people live in areas where open defecation is frequently visible? No																							
 FOOD SECURITY		 HEALTH																							
Do most people have access to functioning market? Yes Why people don't have access to market? N/A Have people received food from a distribution at site? Yes When was the latest food distribution at this site? Last week Do most people have access to farming lands? Yes How far is the farming lands? <1 hr		Availability of healthcare services on site: Yes If yes, which type? On site clinic Number of functioning healthcare facilities: 1 Do people have access to healthcare services: N/A Time to reach the nearest health facility: 16 - 30 minutes Why people don't have access to healthcare? N/A Is medicines available for majority of the population: Yes During their pregnancy, are most women seeing a health professional? Yes Do populations with HIV know where to go to seek treatment and care? Yes Do people know where to go to seek Tuberculosis treatment and care? Yes Has cholera been reported at this site since the cyclone? No How many weeks ago was the last case reported? N/A																							
 EDUCATION		 PROTECTION																							
Majority of the school age children have access to a functioning school: Yes Is the school functional (brick walls, windows, doors, writing board): Yes Number of school age children attending school: 1594 Walking time to the nearest education facility: 16 - 30 minutes		Is there security provider/mechanism that ensure safety of persons at the location? Yes Is there a mechanism for referral for GBV survivors? Yes Is there a support mechanism for psychosocial needs of the population? Yes																							
 MOBILITY		 COMMUNITY ENGAGEMENT																							
Are the majority of the population living on this site? Yes Province of Origin: Sofala District of Origin: Buzi Post of Origin: Buzi Locality of Origin: Guara Guara		Top 3 ways population communicates with humanitarian partners: Radio programme in-calls, Community leader or group Top 3 ways humanitarian partners communicates with population: Radio, Community volunteer/mobilizers Literacy level of majority of households: Neither read or write Does majority of family members have legal documentation? Yes		Does the women's, men, girls and boys know where to seek for help in cases of violation: Yes Main reasons survivors could not find help? Does not exist																					
Displacement Tracking Matrix - International Organization for Migration - November 2019																									



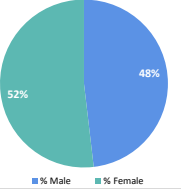
 DTM <small>IOI DISPLACEMENT TRACKING MATRIX</small>		Mdhala		 INGC <small>Instituto Nacional de Gestao de Calamidades</small>		MOZAMBIQUE CYCLONE IDAI																			
Survey Date: 2019-11-06				Site Location: -19.979447 , 33.589159		Published on: 28-Nov-19																			
<div> <div>Site Information</div> <div> <div> <div>Site Classification: Resettlement Site</div> <div>Site type: Open</div> <div>Site Opening Date: 2019-05-15</div> <div>Province: Sofala</div> <div>District: Chibabava</div> <div>Post: Goonda</div> <div>Locality: Chinhica</div> </div> <div>  <p>43% Male, 57% Female</p> <p><small>*The demographic have been obtained by using the demographic calculation method</small></p> </div> <div> <table border="1"> <thead> <tr> <th>Age Range</th> <th>% Male</th> <th>% Female</th> </tr> </thead> <tbody> <tr> <td>< 1</td> <td>0%</td> <td>0%</td> </tr> <tr> <td>1 - 5</td> <td>14%</td> <td>11%</td> </tr> <tr> <td>6 - 17</td> <td>22%</td> <td>7%</td> </tr> <tr> <td>18 - 59</td> <td>17%</td> <td>20%</td> </tr> <tr> <td>60 +</td> <td>4%</td> <td>5%</td> </tr> </tbody> </table> </div> </div> </div> <div> <div>Is there a Site Management Committee at the site?</div> <div>Yes</div> </div> <div> <div>Is there a Site Management Agency at the site?</div> <div>No</div> </div> <div> <div>Status</div> <div>Open</div> </div> <div> <div>Are the majority of the population living on site?</div> <div>Yes</div> </div> <div> <div>Is the site physically accessible?</div> <div>Limited access (only 4x4 vehicles)</div> </div> <div> <div>Is there any possibility to become inaccessible in event of disaster?</div> <div>Yes</div> </div> <div> <div>Is the site safe and secure?</div> <div>Yes</div> </div>								Age Range	% Male	% Female	< 1	0%	0%	1 - 5	14%	11%	6 - 17	22%	7%	18 - 59	17%	20%	60 +	4%	5%
Age Range	% Male	% Female																							
< 1	0%	0%																							
1 - 5	14%	11%																							
6 - 17	22%	7%																							
18 - 59	17%	20%																							
60 +	4%	5%																							



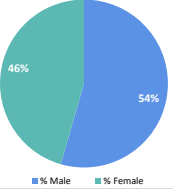
DTM IOM DISPLACEMENT TRACKING MATRIX		Metchisso		INGC Instituto Nacional de Gestao de Calamidades		MOZAMBIQUE CYCLONE IDAI																			
Survey Date: 2019-11-07				Site Location: -19.941 , 33.491		Published on: 28-Nov-19																			
<div> <div>Site Information</div> <div> <div> <div>Site Classification: Resettlement Site</div> <div>Site type: Open</div> <div>Site Opening Date: 2019-07-01</div> <div>Province: Manica</div> <div>District: Sussundenga</div> <div>Post: Dombe</div> <div>Locality: Matarara</div> </div> <div> <div> <div>50%</div> <div>50%</div> <div>Male Female</div> </div> <div>*The demographic have been obtained by using the demographic calculation method</div> </div> </div> <div> <table border="1"> <thead> <tr> <th>Age Range</th> <th>% Male</th> <th>% Female</th> </tr> </thead> <tbody> <tr> <td>< 1</td> <td>3%</td> <td>7%</td> </tr> <tr> <td>1 - 5</td> <td>9%</td> <td>6%</td> </tr> <tr> <td>6 - 17</td> <td>13%</td> <td>14%</td> </tr> <tr> <td>18 - 59</td> <td>23%</td> <td>20%</td> </tr> <tr> <td>60 +</td> <td>2%</td> <td>2%</td> </tr> </tbody> </table> </div> <div> <div>Is there a Site Management Committee at the site?</div> Yes <div>Is there a Site Management Agency at the site?</div> Yes <div>Status</div> Open <div>Are the majority of the population living on site?</div> No <div>Is the site physically accessible?</div> Yes <div>Is there any possibility to become inaccessible in event of disaster?</div> No <div>Is the site safe and secure?</div> Yes </div> </div>								Age Range	% Male	% Female	< 1	3%	7%	1 - 5	9%	6%	6 - 17	13%	14%	18 - 59	23%	20%	60 +	2%	2%
Age Range	% Male	% Female																							
< 1	3%	7%																							
1 - 5	9%	6%																							
6 - 17	13%	14%																							
18 - 59	23%	20%																							
60 +	2%	2%																							
Households 217		Individuals 764																							
<div>The information included in this report was collected from 06/11/2019 to 13/11/2019.</div> <div>To access DTM Mozambique products: Click here</div>																									
<div>NEED</div> <div>First need: Water</div> <div>Second need: Healthcare</div> <div>Third need: Education</div>		<div>VULNERABILITIES</div> <div>Pregnant women: 12</div> <div>Breastfeeding mothers: 15</div> <div>Mental/Physical disability: 9</div> <div>Chronic diseases: 0</div> <div>Elderly without care givers: 0</div> <div>Single female head of household: 0</div> <div>Single male headed of household: 0</div> <div>Elderly head of household: 0</div>		<div>LAND TENURE</div> <div>Number of Household renting land in place of origin: 0</div> <div>Number of Household owning land in place of origin: 217</div>																					
<div>SHELTER</div> <div>Top one NFI need not accessible to IDPs: Shoes and clothes</div> <div>Top two NFI need not accessible to IDPs: Items for sleeping (mats, blankets,...)</div> <div>Top three NFI need not accessible to IDPs: Cooking items (pots/pans)</div> <div>Number of Household living outdoors: 0</div> <div>Number of Household living in emergency shelter: 213</div> <div>Number of Household living in permanent shelter: 4</div>		<div>WASH</div> <div>Main source of drinking water: Hand pumps</div> <div>Main problem with water: None</div> <div>Average daily water consumption per person: > 15 ltr</div> <div>Average wait time for water: Less than 15 minutes</div> <div>Number of functional latrines at site: 4</div> <div>Is there functional bathing space at site? Yes</div> <div>Is there hand washing stations with water and soap close to latrines/bathing space? Yes</div> <div>How clean you think the site is in terms of waste? 3. More or less clean</div> <div>Do people live in areas where open defecation is frequently visible? Unknown</div>																							
<div>FOOD SECURITY</div> <div>Do most people have access to functioning market? No</div> <div>Why people don't have access to market? Other</div> <div>Have people received food from a distribution at site? Yes</div> <div>When was the latest food distribution at this site? Last week</div> <div>Do most people have access to farming lands? Yes</div> <div>How far is the farming lands? <1 hr</div>		<div>HEALTH</div> <div>Availability of healthcare services on site: No</div> <div>If yes, which type? N/A</div> <div>Number of functioning healthcare facilities: N/A</div> <div>Do people have access to healthcare services: There is no healthcare facility</div> <div>Time to reach the nearest health facility: N/A</div> <div>Why people don't have access to healthcare? There is no healthcare facility</div> <div>Is medicines available for majority of the population: No</div> <div>During their pregnancy, are most women seeing a health professional? Do not know/No answer</div> <div>Do populations with HIV know where to go to seek treatment and care? Unknown</div> <div>Do people know where to go to seek Tuberculosis treatment and care? Unknown</div> <div>Has cholera been reported at this site since the cyclone? Yes</div> <div>How many weeks ago was the last case reported? 3</div>																							
<div>EDUCATION</div> <div>Majority of the school age children have access to a functioning school: No</div> <div>Is the school functional (brick walls, windows, doors, writing board): No</div> <div>Number of school age children attending school: N/A</div> <div>Walking time to the nearest education facility: N/A</div>		<div>PROTECTION</div> <div>Is there security provider/mechanism that ensure safety of persons at the location? Yes</div> <div>Is there a mechanism for referral for GBV survivors? No</div> <div>Is there a support mechanism for psychosocial needs of the population? No</div> <div>Does the women's, men, girls and boys know where to seek for help in cases of violation? No</div> <div>Main reasons survivors could not find help? Shame on reporting the situation</div>																							
<div>MOBILITY</div> <div>Are the majority of the population living on this site? No</div> <div>Province of Origin: Manica</div> <div>District of Origin: Sussundenga</div> <div>Post of Origin: Dombe</div> <div>Locality of Origin: Matarara</div>																									
<div>COMMUNITY ENGAGEMENT</div> <div>Top 3 ways population communicates with humanitarian partners: Staff from humanitarian agencies, Community leader or group, Local government office</div> <div>Top 3 ways humanitarian partners communicates with population: Staff from humanitarian agencies, Community leader or group, Local government office</div> <div>Literacy level of majority of households: Neither read or write</div> <div>Does majority of family members have legal documentation? Yes</div>																									
Displacement Tracking Matrix - International Organization for Migration - November 2019																									



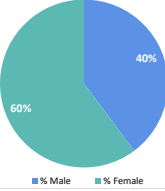











 DTM <small>IOI DISPLACEMENT TRACKING MATRIX</small>		Metuchira		 INGC <small>Instituto Nacional de Gestao de Calamidades</small>		MOZAMBIQUE CYCLONE IDAI																			
Survey Date: 2019-11-08				Site Location: -19.174 , 34.217		Published on: 28-Nov-19																			
<div> <div> <div>Site Classification: Resettlement Site</div> <div>Site type: Open</div> <div>Site Opening Date: 2019-04-13</div> <div>Province: Sofala</div> <div>District: Nhamatanda</div> <div>Post: Nhamatanda</div> <div>Locality: Metuchira</div> </div> <div>  <p>59% Male 41% Female</p> </div> <div> <table border="1"> <thead> <tr> <th>Age Range</th> <th>% Male</th> <th>% Female</th> </tr> </thead> <tbody> <tr> <td>< 1</td> <td>2%</td> <td>2%</td> </tr> <tr> <td>1 - 5</td> <td>2%</td> <td>9%</td> </tr> <tr> <td>6 - 17</td> <td>12%</td> <td>24%</td> </tr> <tr> <td>18 - 59</td> <td>24%</td> <td>21%</td> </tr> <tr> <td>60 +</td> <td>1%</td> <td>3%</td> </tr> </tbody> </table> </div> </div>								Age Range	% Male	% Female	< 1	2%	2%	1 - 5	2%	9%	6 - 17	12%	24%	18 - 59	24%	21%	60 +	1%	3%
Age Range	% Male	% Female																							
< 1	2%	2%																							
1 - 5	2%	9%																							
6 - 17	12%	24%																							
18 - 59	24%	21%																							
60 +	1%	3%																							
				<div> <div>Is there a Site Management Committee at the site?</div> <div>Yes</div> </div> <div> <div>Is there a Site Management Agency at the site?</div> <div>Yes</div> </div> <div> <div>Status</div> <div>Open</div> </div> <div> <div>Are the majority of the population living on site?</div> <div>Yes</div> </div> <div> <div>Is the site physically accessible?</div> <div>Yes</div> </div> <div> <div>Is there any possibility to become inaccessible in event of disaster?</div> <div>No</div> </div> <div> <div>Is the site safe and secure?</div> <div>Yes</div> </div>																					
<div>Households 295</div>				<div>Individuals 2,080</div>																					
<div> <div>The information included in this report was collected from 06/11/2019 to 13/11/2019.</div> <div>To access DTM Mozambique products: Click here</div> </div>																									
<div>  NEED </div>		<div>  VULNERABILITIES </div>		<div>  LAND TENURE </div>																					
<div>First need: Shelter</div> <div>Second need: Food</div> <div>Third need: Household Items (NFI)</div>		<div>Pregnant women: 41</div> <div>Breastfeeding mothers: 123</div> <div>Mental/Physical disability: 49</div> <div>Chronic diseases: 6</div>		<div>Elderly without care givers: 5</div> <div>Single female head of household: 45</div> <div>Single male headed of household: 5</div> <div>Elderly head of household: 61</div> <div>Number of Household renting land in place of origin: 0</div> <div>Number of Household owning land in place of origin: 295</div>																					
<div>  SHELTER </div>				<div>  WASH </div>																					
<div>Top one NFI need not accessible to IDPs: Mosquito nets</div> <div>Top two NFI need not accessible to IDPs: Cooking stoves</div> <div>Top three NFI need not accessible to IDPs: Shelter</div> <div>Number of Household living outdoors: 0</div> <div>Number of Household living in emergency shelter: 277</div> <div>Number of Household living in permanent shelter: 18</div>				<div>Main source of drinking water: Hand pumps</div> <div>Main problem with water: None</div> <div>Average daily water consumption per person: Unknown</div> <div>Average wait time for water: More than 60 minutes</div> <div>Number of functional latrines at site: 295</div> <div>Is there functional bathing space at site? Yes</div> <div>Is there hand washing stations with water and soap close to latrines/bathing space? Yes</div> <div>How clean you think the site is in terms of waste? 2. Clean</div> <div>Do people live in areas where open defecation is frequently visible? No</div>																					
<div>  FOOD SECURITY </div>		<div>Do most people have access to functioning market? Yes</div> <div>Why people don't have access to market? N/A</div> <div>Have people received food from a distribution at site? Yes</div> <div>When was the latest food distribution at this site? Last two weeks</div> <div>Do most people have access to farming lands? Yes</div> <div>How far is the farming lands? > 3 hrs</div>		<div>  HEALTH </div>																					
<div>  EDUCATION </div>		<div>Majority of the school age children have access to a functioning school? Yes</div> <div>Is the school functional (brick walls, windows, doors, writing board)? No</div> <div>Number of school age children attending school: 177</div> <div>Walking time to the nearest education facility: 31 - 60 minutes</div>		<div>Availability of healthcare services on site: No</div> <div>If yes, which type? N/A</div> <div>Number of functioning healthcare facilities: N/A</div> <div>Do people have access to healthcare services: Distance</div> <div>Time to reach the nearest health facility: Don't know</div> <div>Why people don't have access to healthcare? Distance</div> <div>Is medicines available for majority of the population: Yes</div> <div>During their pregnancy, are most women seeing a health professional? Yes</div> <div>Do populations with HIV know where to go to seek treatment and care? Yes</div> <div>Do people know where to go to seek Tuberculosis treatment and care? Yes</div> <div>Has cholera been reported at this site since the cyclone? No</div> <div>How many weeks ago was the last case reported? N/A</div>																					
<div>  MOBILITY </div>		<div>Are the majority of the population living on this site? Yes</div> <div>Province of Origin: Sofala</div> <div>District of Origin: Nhamatanda</div> <div>Post of Origin: Nhamatanda</div> <div>Locality of Origin: Metuchira</div>		<div>  PROTECTION </div>																					
<div>  COMMUNITY ENGAGEMENT </div>		<div>Top 3 ways population communicates with humanitarian partners: Community volunteer/mobilizers</div> <div>Top 3 ways humanitarian partners communicates with population: Community leader or group</div> <div>Literacy level of majority of households: Read and write moderately</div> <div>Does majority of family members have legal documentation? Yes</div>		<div>Is there security provider/mechanism that ensure safety of persons at the location? No</div> <div>Is there a mechanism for referral for GBV survivors? Yes</div> <div>Is there a support mechanism for psychosocial needs of the population? Yes</div> <div>Does the women's, men, girls and boys know where to seek for help in cases of violation? Yes</div> <div>Main reasons survivors could not find help? Shame on reporting the situation</div>																					
Displacement Tracking Matrix - International Organization for Migration - November 2019																									



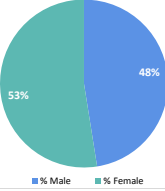











 DTM <small>IOI DISPLACEMENT TRACKING MATRIX</small>		Minas Gerais		 INGC <small>Instituto Nacional de Gestao de Calamidades</small>		MOZAMBIQUE CYCLONE IDAI																																																			
Survey Date: 2019-11-13				Site Location: -19.483616 , 33.191374		Published on: 28-Nov-19																																																			
<div> <div> Site Information </div> <div> <table border="1"> <tr> <td>Site Classification:</td> <td>Resettlement Site</td> <td rowspan="6">  </td> <td>Age Range</td> <td>% Male</td> <td>% Female</td> <td>Is there a Site Management Committee at the site?</td> <td>Yes</td> </tr> <tr> <td>Site type:</td> <td>Open</td> <td>< 1</td> <td>0%</td> <td>0%</td> <td>Is there a Site Management Agency at the site?</td> <td>Yes</td> </tr> <tr> <td>Site Opening Date:</td> <td>2019-04-17</td> <td>1 - 5</td> <td>1%</td> <td>14%</td> <td>Status</td> <td>Open</td> </tr> <tr> <td>Province:</td> <td>Manica</td> <td>6 - 17</td> <td>7%</td> <td>18%</td> <td>Are the majority of the population living on site?</td> <td>No</td> </tr> <tr> <td>District:</td> <td>Sussundenga</td> <td>18 - 59</td> <td>21%</td> <td>27%</td> <td>Is the site physically accessible?</td> <td>Yes</td> </tr> <tr> <td>Post:</td> <td>Muoha</td> <td>60 +</td> <td>5%</td> <td>6%</td> <td>Is there any possibility to become inaccessible in event of disaster?</td> <td>No</td> </tr> <tr> <td>Locality:</td> <td>Muhoa</td> <td colspan="3"></td> <td>Is the site safe and secure?</td> <td>Yes</td> </tr> </table> </div> </div>								Site Classification:	Resettlement Site		Age Range	% Male	% Female	Is there a Site Management Committee at the site?	Yes	Site type:	Open	< 1	0%	0%	Is there a Site Management Agency at the site?	Yes	Site Opening Date:	2019-04-17	1 - 5	1%	14%	Status	Open	Province:	Manica	6 - 17	7%	18%	Are the majority of the population living on site?	No	District:	Sussundenga	18 - 59	21%	27%	Is the site physically accessible?	Yes	Post:	Muoha	60 +	5%	6%	Is there any possibility to become inaccessible in event of disaster?	No	Locality:	Muhoa				Is the site safe and secure?	Yes
Site Classification:	Resettlement Site		Age Range	% Male	% Female	Is there a Site Management Committee at the site?	Yes																																																		
Site type:	Open		< 1	0%	0%	Is there a Site Management Agency at the site?	Yes																																																		
Site Opening Date:	2019-04-17		1 - 5	1%	14%	Status	Open																																																		
Province:	Manica		6 - 17	7%	18%	Are the majority of the population living on site?	No																																																		
District:	Sussundenga		18 - 59	21%	27%	Is the site physically accessible?	Yes																																																		
Post:	Muoha		60 +	5%	6%	Is there any possibility to become inaccessible in event of disaster?	No																																																		
Locality:	Muhoa				Is the site safe and secure?	Yes																																																			
<p><i>*The demographic have been obtained by using the demographic calculation method</i></p>																																																									
Households		132		Individuals		632																																																			
<p>The information included in this report was collected from 06/11/2019 to 13/11/2019. To access DTM Mozambique products: Click here</p>																																																									
 NEED		 VULNERABILITIES		 LAND TENURE																																																					
First need: Food Second need: Healthcare Third need: Water		Pregnant women: Breastfeeding mothers: Mental/Physical disability: Chronic diseases:		3 Elderly without care givers: 1 Single female head of household: 5 Single male headed of household: 2 Elderly head of household:		Number of Household renting land in place of origin: 0 Number of Household owning land in place of origin: 0																																																			
 SHELTER		 WASH																																																							
Top one NFI need not accessible to IDPs: Top two NFI need not accessible to IDPs: Top three NFI need not accessible to IDPs: Number of Household living outdoors: Number of Household living in emergency shelter: Number of Household living in permanent shelter:		Closed containers to transport and /or store water Mosquito nets Items for sleeping (mats, blankets,...) 0 132 0		Main source of drinking water: Main problem with water: Average daily water consumption per person: Average wait time for water: Number of functional latrines at site: Is there functional bathing space at site? Is there hand washing stations with water and soap close to latrines/bathing space? How clean you think the site is in terms of waste?		Hand pumps None > 15 ltr Less than 15 minutes 17 Yes None 3. More or less clean																																																			
 FOOD SECURITY		 HEALTH																																																							
Do most people have access to functioning market? Why people don't have access to market? Have people received food from a distribution at site? When was the latest food distribution at this site? Do most people have access to farming lands? How far is the farming lands?		No Other No Yes 1-2 hrs		Availability of healthcare services on site: If yes, which type? Number of functioning healthcare facilities: Do people have access to healthcare services: Time to reach the nearest health facility: Why people don't have access to healthcare? Is medicines available for majority of the population: During their pregnancy, are most women seeing a health professional? Do populations with HIV know where to go to seek treatment and care? Do people know where to go to seek Tuberculosis treatment and care? Has cholera been reported at this site since the cyclone? How many weeks ago was the last case reported?		No N/A N/A There is no healthcare facility N/A There is no healthcare facility No No Unknown Unknown No N/A																																																			
 EDUCATION		 MOBILITY																																																							
Majority of the school age children have access to a functioning school Is the school functional (brick walls, windows, doors, writing board) Number of school age children attending school: Walking time to the nearest education facility:		Yes No 106 16 - 30 minutes		 PROTECTION																																																					
Are the majority of the population living on this site? Province of Origin: District of Origin: Post of Origin: Locality of Origin:		No Manica Sussundenga Muoha Muhoa		Is there security provider/mechanism that ensure safety of persons at the location? Is there a mechanism for referral for GBV survivors? Is there a support mechanism for psychosocial needs of the population? Does the women's, men, girls and boys know where to seek for help in cases of violation Main reasons survivors could not find help?		Yes No No No Lack of existing services; Shame on reporting the situation; Fear of retaliation from the violator																																																			
 COMMUNITY ENGAGEMENT																																																									
Top 3 ways population communicates with humanitarian partners: Top 3 ways humanitarian partners communicates with population: Literacy level of majority of households: Does majority of family members have legal documentation?		Community leader or group, Community volunteer/mobilizers, Local government office Community leader or group, Community volunteer/mobilizers, Local government office Neither read or write No																																																							



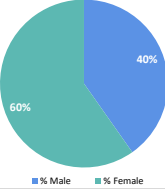













 DTM <small>IOI DISPLACEMENT TRACKING MATRIX</small>		Muawa		 INGC <small>Instituto Nacional de Gestao de Calamidades</small>		MOZAMBIQUE CYCLONE IDAI																			
Survey Date: 2019-11-06				Site Location: -19.846 , 33.305		Published on: 28-Nov-19																			
<div> <div> <div>Site Classification: Resettlement Site</div> <div>Site type: Open</div> <div>Site Opening Date: 2019-03-23</div> <div>Province: Manica</div> <div>District: Sussundenga</div> <div>Post: Dombe</div> <div>Locality: Darue</div> </div> <div>  <p>59% Male 41% Female</p> <p><small>*The demographic have been obtained by using the demographic calculation method</small></p> </div> <div> <table border="1"> <thead> <tr> <th>Age Range</th> <th>% Male</th> <th>% Female</th> </tr> </thead> <tbody> <tr> <td>< 1</td> <td>0%</td> <td>1%</td> </tr> <tr> <td>1 - 5</td> <td>5%</td> <td>14%</td> </tr> <tr> <td>6 - 17</td> <td>12%</td> <td>22%</td> </tr> <tr> <td>18 - 59</td> <td>18%</td> <td>16%</td> </tr> <tr> <td>60 +</td> <td>6%</td> <td>6%</td> </tr> </tbody> </table> </div> </div>								Age Range	% Male	% Female	< 1	0%	1%	1 - 5	5%	14%	6 - 17	12%	22%	18 - 59	18%	16%	60 +	6%	6%
Age Range	% Male	% Female																							
< 1	0%	1%																							
1 - 5	5%	14%																							
6 - 17	12%	22%																							
18 - 59	18%	16%																							
60 +	6%	6%																							
<div> <div> <div>Is there a Site Management Committee at the site?</div> <div>Yes</div> </div> <div> <div>Is there a Site Management Agency at the site?</div> <div>Yes</div> </div> <div> <div>Status</div> <div>Open</div> </div> <div> <div>Are the majority of the population living on site?</div> <div>Yes</div> </div> <div> <div>Is the site physically accessible?</div> <div>Yes</div> </div> <div> <div>Is there any possibility to become inaccessible in event of disaster?</div> <div>Yes</div> </div> <div> <div>Is the site safe and secure?</div> <div>Yes</div> </div> </div>																									
Households 260		Individuals 1,300																							
<small>The information included in this report was collected from 06/11/2019 to 13/11/2019.</small> <small>To access DTM Mozambique products: Click here</small>																									
 NEED		 VULNERABILITIES		 LAND TENURE																					
First need: Food Second need: Healthcare Third need: Shelter		Pregnant women: 4 Breastfeeding mothers: 12 Mental/Physical disability: 5 Chronic diseases: 2		Elderly without care givers: 2 Single female head of household: 4 Single male headed of household: 3 Elderly head of household: 2		Number of Household renting land in place of origin: 0 Number of Household owning land in place of origin: 260																			
 SHELTER				 WASH																					
Top one NFI need not accessible to IDPs: Top two NFI need not accessible to IDPs: Top three NFI need not accessible to IDPs: Number of Household living outdoors: Number of Household living in emergency shelter: Number of Household living in permanent shelter:		Closed containers to transport and /or store water Items for sleeping (mats, blankets,...) Cooking stoves 0 260 0		Main source of drinking water: Main problem with water: Average daily water consumption per person: Average wait time for water: Number of functional latrines at site: Is there functional bathing space at site? Is there hand washing stations with water and soap close to latrines/bathing space? How clean you think the site is in terms of waste?		Hand pumps None 5 - 10 ltr Less than 15 minutes 195 Yes Yes 2. Clean																			
 FOOD SECURITY				 HEALTH																					
Do most people have access to functioning market? Why people don't have access to market? Have people received food from a distribution at site? When was the latest food distribution at this site? Do most people have access to farming lands? How far is the farming lands?		No Other Yes Last two weeks Yes <1 hr		Availability of healthcare services on site: If yes, which type? Number of functioning healthcare facilities: Do people have access to healthcare services: Time to reach the nearest health facility: Why people don't have access to healthcare? Is medicines available for majority of the population: During their pregnancy, are most women seeing a health professional? Do populations with HIV know where to go to seek treatment and care? Do people know where to go to seek Tuberculosis treatment and care? Has cholera been reported at this site since the cyclone? How many weeks ago was the last case reported?		No N/A N/A There is no healthcare facility N/A There is no healthcare facility No Do not know/No answer Unknown Unknown No N/A																			
 EDUCATION				 PROTECTION																					
Majority of the school age children have access to a functioning school Is the school functional (brick walls, windows, doors, writing board) Number of school age children attending school: Walking time to the nearest education facility:		Yes No 260 31 - 60 minutes		Is there security provider/mechanism that ensure safety of persons at the location? Is there a mechanism for referral for GBV survivors? Is there a support mechanism for psychosocial needs of the population? Does the women's, men, girls and boys know where to seek for help in cases of violation Main reasons survivors could not find help?		Yes No No Yes Lack of existing services; Shame on reporting the situation; Fear of retaliation from the violator																			
 MOBILITY																									
Are the majority of the population living on this site? Province of Origin: District of Origin: Post of Origin: Locality of Origin:		Yes Manica Sussundenga Dombe Darue																							
 COMMUNITY ENGAGEMENT																									
Top 3 ways population communicates with humanitarian partners: Top 3 ways humanitarian partners communicates with population: Literacy level of majority of households: Does majority of family members have legal documentation?		Staff from humanitarian agencies, Community leader or group, Local government office Staff from humanitarian agencies, Community leader or group, Local government office Neither read or write No																							



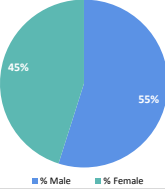
 DTM <small>IOI DISPLACEMENT TRACKING MATRIX</small>		Muchai		 INGC <small>Instituto Nacional de Gestao de Calamidades</small>		MOZAMBIQUE CYCLONE IDAI																			
Survey Date: 2019-11-06				Site Location: -20.019 , 33.362		Published on: 28-Nov-19																			
<div> <div>Site Information</div> <div> <div> <div>Site Classification: Resettlement Site</div> <div>Site type: Open</div> <div>Site Opening Date: 2019-03-17</div> <div>Province: Manica</div> <div>District: Sussundenga</div> <div>Post: Dombe</div> <div>Locality: Mabala</div> </div> <div>  <p>52% Male 48% Female</p> <p><small>*The demographic have been obtained by using the demographic calculation method</small></p> </div> <div> <table border="1"> <thead> <tr> <th>Age Range</th> <th>% Male</th> <th>% Female</th> </tr> </thead> <tbody> <tr> <td>< 1</td> <td>2%</td> <td>4%</td> </tr> <tr> <td>1 - 5</td> <td>10%</td> <td>12%</td> </tr> <tr> <td>6 - 17</td> <td>19%</td> <td>19%</td> </tr> <tr> <td>18 - 59</td> <td>17%</td> <td>17%</td> </tr> <tr> <td>60 +</td> <td>1%</td> <td>1%</td> </tr> </tbody> </table> </div> </div> </div> <div> <div>Is there a Site Management Committee at the site?</div> <div>Yes</div> </div> <div> <div>Is there a Site Management Agency at the site?</div> <div>Yes</div> </div> <div> <div>Status</div> <div>Open</div> </div> <div> <div>Are the majority of the population living on site?</div> <div>Yes</div> </div> <div> <div>Is the site physically accessible?</div> <div>Limited access (only by boat)</div> </div> <div> <div>Is there any possibility to become inaccessible in event of disaster?</div> <div>yes</div> </div> <div> <div>Is the site safe and secure?</div> <div>Yes</div> </div>								Age Range	% Male	% Female	< 1	2%	4%	1 - 5	10%	12%	6 - 17	19%	19%	18 - 59	17%	17%	60 +	1%	1%
Age Range	% Male	% Female																							
< 1	2%	4%																							
1 - 5	10%	12%																							
6 - 17	19%	19%																							
18 - 59	17%	17%																							
60 +	1%	1%																							

 DTM <small>IOI DISPLACEMENT TRACKING MATRIX</small>		Muchambanha		 INGC <small>Instituto Nacional de Gestao de Calamidades</small>		MOZAMBIQUE CYCLONE IDAI																			
Survey Date: 2019-11-07				Site Location: -20.083 , 33.323		Published on: 28-Nov-19																			
<div> <div>Site Information</div> <div> <div> <div>Site Classification: Resettlement Site</div> <div>Site type: Open</div> <div>Site Opening Date: 2019-03-17</div> <div>Province: Manica</div> <div>District: Sussundenga</div> <div>Post: Dombe</div> <div>Locality: Bunga</div> </div> <div>  <p>46% Male, 54% Female</p> <p><small>*The demographic have been obtained by using the demographic calculation method</small></p> </div> <div> <table border="1"> <thead> <tr> <th>Age Range</th> <th>% Male</th> <th>% Female</th> </tr> </thead> <tbody> <tr> <td>< 1</td> <td>5%</td> <td>8%</td> </tr> <tr> <td>1 - 5</td> <td>11%</td> <td>8%</td> </tr> <tr> <td>6 - 17</td> <td>10%</td> <td>5%</td> </tr> <tr> <td>18 - 59</td> <td>25%</td> <td>24%</td> </tr> <tr> <td>60 +</td> <td>3%</td> <td>1%</td> </tr> </tbody> </table> </div> </div> </div> <div> <div>Is there a Site Management Committee at the site?</div> Yes <div>Is there a Site Management Agency at the site?</div> Yes <div>Status</div> Open <div>Are the majority of the population living on site?</div> Yes <div>Is the site physically accessible?</div> Limited access (only by boat) <div>Is there any possibility to become inaccessible in event of disaster?</div> yes <div>Is the site safe and secure?</div> Yes </div>								Age Range	% Male	% Female	< 1	5%	8%	1 - 5	11%	8%	6 - 17	10%	5%	18 - 59	25%	24%	60 +	3%	1%
Age Range	% Male	% Female																							
< 1	5%	8%																							
1 - 5	11%	8%																							
6 - 17	10%	5%																							
18 - 59	25%	24%																							
60 +	3%	1%																							



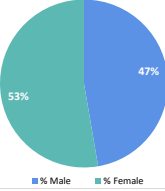
 DTM <small>IOI DISPLACEMENT TRACKING MATRIX</small>		Mucoa		 INGC <small>Instituto Nacional de Gestao de Calamidades</small>		MOZAMBIQUE CYCLONE IDAI																			
Survey Date: 2019-11-07				Site Location: -17.468427 , 37.185682		Published on: 28-Nov-19																			
<div> <div> <div>Site Classification: Resettlement Site</div> <div>Site type: Open</div> <div>Site Opening Date: 2015-02-11</div> <div>Province: Zambezia</div> <div>District: Namacurra</div> <div>Post: Macuze</div> <div>Locality: Furquia</div> </div> <div>  <p>60% Male, 40% Female</p> <p><small>*The demographic have been obtained by using the demographic calculation method</small></p> </div> <div> <table border="1"> <thead> <tr> <th>Age Range</th> <th>% Male</th> <th>% Female</th> </tr> </thead> <tbody> <tr> <td>< 1</td> <td>7%</td> <td>9%</td> </tr> <tr> <td>1 - 5</td> <td>1%</td> <td>5%</td> </tr> <tr> <td>6 - 17</td> <td>6%</td> <td>21%</td> </tr> <tr> <td>18 - 59</td> <td>17%</td> <td>21%</td> </tr> <tr> <td>60 +</td> <td>8%</td> <td>3%</td> </tr> </tbody> </table> </div> </div>								Age Range	% Male	% Female	< 1	7%	9%	1 - 5	1%	5%	6 - 17	6%	21%	18 - 59	17%	21%	60 +	8%	3%
Age Range	% Male	% Female																							
< 1	7%	9%																							
1 - 5	1%	5%																							
6 - 17	6%	21%																							
18 - 59	17%	21%																							
60 +	8%	3%																							
		Site Information		<div> <div>Is there a Site Management Committee at the site?</div> <div>Yes</div> </div> <div> <div>Is there a Site Management Agency at the site?</div> <div>Yes</div> </div> <div> <div>Status</div> <div>Open</div> </div> <div> <div>Are the majority of the population living on site?</div> <div>Yes</div> </div> <div> <div>Is the site physically accessible?</div> <div>Yes</div> </div> <div> <div>Is there any possibility to become inaccessible in event of disaster?</div> <div>No</div> </div> <div> <div>Is the site safe and secure?</div> <div>Yes</div> </div>																					
Households		39		Individuals		98																			
<small>The information included in this report was collected from 06/11/2019 to 13/11/2019.</small> <small>To access DTM Mozambique products: Click here</small>																									
 NEED		 VULNERABILITIES		 LAND TENURE																					
First need: Food Second need: Shelter Third need: Water		Pregnant women: 3 Breastfeeding mothers: 0 Mental/Physical disability: 1 Chronic diseases: 0		Elderly without care givers: 4 Single female head of household: 0 Single male headed of household: 0 Elderly head of household: 1		Number of Household renting land in place of origin: 0 Number of Household owning land in place of origin: 39																			
 SHELTER				 WASH																					
Top one NFI need not accessible to IDPs: Closed containers to transport and /or store water Top two NFI need not accessible to IDPs: Items for sleeping (mats, blankets,...) Top three NFI need not accessible to IDPs: Cooking items (pots/pans) Number of Household living outdoors: 0 Number of Household living in emergency shelter: 2 Number of Household living in permanent shelter: 37				Main source of drinking water: Hand pumps Main problem with water: None Average daily water consumption per person: Unknown Average wait time for water: No wait Number of functional latrines at site: 50 Is there functional bathing space at site? Yes Is there hand washing stations with water and soap close to latrines/bathing space? Yes How clean you think the site is in terms of waste? 2. Clean Do people live in areas where open defecation is frequently visible? Yes																					
 FOOD SECURITY				 HEALTH																					
Do most people have access to functioning market? Yes Why people don't have access to market? N/A Have people received food from a distribution at site? Yes When was the latest food distribution at this site? More than three weeks Do most people have access to farming lands? Yes How far is the farming lands? 1-2 hrs				Availability of healthcare services on site: No If yes, which type? N/A Number of functioning healthcare facilities: N/A Do people have access to healthcare services: Distance Time to reach the nearest health facility: Don't know Why people don't have access to healthcare? Distance Is medicines available for majority of the population: Yes During their pregnancy, are most women seeing a health professional? Yes Do populations with HIV know where to go to seek treatment and care? Yes Do people know where to go to seek Tuberculosis treatment and care? Yes Has cholera been reported at this site since the cyclone? No How many weeks ago was the last case reported? N/A																					
 EDUCATION				 PROTECTION																					
Majority of the school age children have access to a functioning school: Yes Is the school functional (brick walls, windows, doors, writing board): Yes Number of school age children attending school: 39 Walking time to the nearest education facility: Less than 15 minutes				Is there security provider/mechanism that ensure safety of persons at the location? No Is there a mechanism for referral for GBV survivors? No Is there a support mechanism for psychosocial needs of the population? No Does the women's, men, girls and boys know where to seek for help in cases of violation: Yes Main reasons survivors could not find help? Lack of existing services																					
 MOBILITY																									
Are the majority of the population living on this site? Yes Province of Origin: Zambezia District of Origin: Namacurra Post of Origin: Macuze Locality of Origin: Furquia																									
 COMMUNITY ENGAGEMENT																									
Top 3 ways population communicates with humanitarian partners: Community leader or group Top 3 ways humanitarian partners communicates with population: Community leader or group, Call centre /hotline Literacy level of majority of households: Read and write moderately Does majority of family members have legal documentation? Yes																									



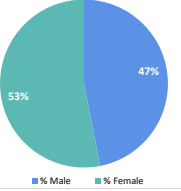











 DTM <small>IOI DISPLACEMENT TRACKING MATRIX</small>		Mucombe		 INGC <small>Instituto Nacional de Gestao de Calamidades</small>		MOZAMBIQUE CYCLONE IDAI																			
Survey Date: 2019-11-06				Site Location: -19.951 , 33.46		Published on: 28-Nov-19																			
<div> <div> <div>Site Classification: Resettlement Site</div> <div>Site type: Open</div> <div>Site Opening Date: 2019-03-16</div> <div>Province: Manica</div> <div>District: Sussundenga</div> <div>Post: Dombe</div> <div>Locality: Mucoza</div> </div> <div>  <p>53% Male, 48% Female</p> <p><small>*The demographic have been obtained by using the demographic calculation method</small></p> </div> <div> <table border="1"> <thead> <tr> <th>Age Range</th> <th>% Male</th> <th>% Female</th> </tr> </thead> <tbody> <tr> <td>< 1</td> <td>4%</td> <td>4%</td> </tr> <tr> <td>1 - 5</td> <td>8%</td> <td>6%</td> </tr> <tr> <td>6 - 17</td> <td>13%</td> <td>13%</td> </tr> <tr> <td>18 - 59</td> <td>22%</td> <td>30%</td> </tr> <tr> <td>60 +</td> <td>1%</td> <td>0%</td> </tr> </tbody> </table> </div> </div>								Age Range	% Male	% Female	< 1	4%	4%	1 - 5	8%	6%	6 - 17	13%	13%	18 - 59	22%	30%	60 +	1%	0%
Age Range	% Male	% Female																							
< 1	4%	4%																							
1 - 5	8%	6%																							
6 - 17	13%	13%																							
18 - 59	22%	30%																							
60 +	1%	0%																							
		Site Information		Is there a Site Management Committee at the site? Yes		Is there a Site Management Agency at the site? No																			
		Status Open		Are the majority of the population living on site? Yes		Is the site physically accessible? Yes																			
		Is there any possibility to become inaccessible in event of disaster? No		Is the site safe and secure? Yes																					
Households 100		Individuals 320																							
<small>The information included in this report was collected from 06/11/2019 to 13/11/2019.</small> <small>To access DTM Mozambique products: Click here</small>																									
 NEED		 VULNERABILITIES		 LAND TENURE																					
First need: Shelter Second need: Food Third need: Household Items (NFI)		Pregnant women: 0 Breastfeeding mothers: 0 Mental/Physical disability: 0 Chronic diseases: 0		Elderly without care givers: 0 Single female head of household: 0 Single male headed of household: 0 Elderly head of household: 0		Number of Household renting land in place of origin: 0 Number of Household owning land in place of origin: 100																			
 SHELTER				 WASH																					
Top one NFI need not accessible to IDPs: Top two NFI need not accessible to IDPs: Top three NFI need not accessible to IDPs: Number of Household living outdoors: Number of Household living in emergency shelter: Number of Household living in permanent shelter:		Closed containers to transport and /or store water Items for sleeping (mats, blankets,...) Cooking items (pots/pans) 0 100 0		Main source of drinking water: Main problem with water: Average daily water consumption per person: Average wait time for water: Number of functional latrines at site: Is there functional bathing space at site? Is there hand washing stations with water and soap close to latrines/bathing space? How clean you think the site is in terms of waste?		Hand pumps Long waiting time (queues) 10 - 15 ltr Between 16 and 30 mintes 65 Yes Yes, but without soap 2. Clean																			
 FOOD SECURITY				 HEALTH																					
Do most people have access to functioning market? Why people don't have access to market? Have people received food from a distribution at site? When was the latest food distribution at this site? Do most people have access to farming lands? How far is the farming lands?		No Other Yes Last two weeks Yes 2-3 hrs		Availability of healthcare services on site: If yes, which type? Number of functioning healthcare facilities: Do people have access to healthcare services: Time to reach the nearest health facility: Why people don't have access to healthcare? Is medicines available for majority of the population: During their pregnancy, are most women seeing a health professional? Do populations with HIV know where to go to seek treatment and care? Do people know where to go to seek Tuberculosis treatment and care? Has cholera been reported at this site since the cyclone? How many weeks ago was the last case reported?		No N/A N/A There is no healthcare facility N/A There is no healthcare facility No No No No No No N/A																			
 EDUCATION				 PROTECTION																					
Majority of the school age children have access to a functioning school Is the school functional (brick walls, windows, doors, writing board) Number of school age children attending school: Walking time to the nearest education facility:		Yes No 0 16 - 30 minutes		Is there security provider/mechanism that ensure safety of persons at the location? Is there a mechanism for referral for GBV survivors? Is there a support mechanism for psychosocial needs of the population?		Yes Yes No																			
 MOBILITY				Does the women's, men, girls and boys know where to seek for help in cases of violation Main reasons survivors could not find help?																					
Are the majority of the population living on this site? Province of Origin: District of Origin: Post of Origin: Locality of Origin:		Yes Manica Sussundenga Dombe Mabaia		Yes Fear of retaliation from the violator																					
 COMMUNITY ENGAGEMENT																									
Top 3 ways population communicates with humanitarian partners: Top 3 ways humanitarian partners communicates with population: Literacy level of majority of households: Does majority of family members have legal documentation?		Staff from humanitarian agencies, Community leader or group, Local government office Staff from humanitarian agencies, Community leader or group, Local government office Neither read or write No																							



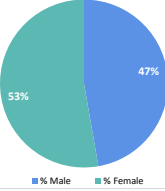


 DTM <small>IOI DISPLACEMENT TRACKING MATRIX</small>		Muconja		 INGC <small>Instituto Nacional de Gestao de Calamidades</small>		MOZAMBIQUE CYCLONE IDAI																																																			
Survey Date: 2019-11-07				Site Location: -19.940546 , 34.027916		Published on: 28-Nov-19																																																			
<div> <div> Site Information </div> <div> <table border="1"> <tr> <td>Site Classification:</td> <td>Resettlement Site</td> <td rowspan="6">  </td> <td>Age Range</td> <td>% Male</td> <td>% Female</td> <td>Is there a Site Management Committee at the site?</td> <td>Yes</td> </tr> <tr> <td>Site type:</td> <td>Open</td> <td>< 1</td> <td>1%</td> <td>0%</td> <td>Is there a Site Management Agency at the site?</td> <td>No</td> </tr> <tr> <td>Site Opening Date:</td> <td>2019-05-06</td> <td>1 - 5</td> <td>7%</td> <td>14%</td> <td>Status</td> <td>Open</td> </tr> <tr> <td>Province:</td> <td>Sofala</td> <td>6 - 17</td> <td>14%</td> <td>21%</td> <td>Are the majority of the population living on site?</td> <td>Yes</td> </tr> <tr> <td>District:</td> <td>Chibabava</td> <td>18 - 59</td> <td>17%</td> <td>23%</td> <td>Is the site physically accessible?</td> <td>Yes</td> </tr> <tr> <td>Post:</td> <td>Goonda</td> <td>60 +</td> <td>1%</td> <td>2%</td> <td>Is there any possibility to become inaccessible in event of disaster?</td> <td>Yes</td> </tr> <tr> <td>Locality:</td> <td>Hamamha</td> <td colspan="3"> <i>*The demographic have been obtained by using the demographic calculation method</i> </td> <td>Is the site safe and secure?</td> <td>Yes</td> </tr> </table> </div> </div>								Site Classification:	Resettlement Site		Age Range	% Male	% Female	Is there a Site Management Committee at the site?	Yes	Site type:	Open	< 1	1%	0%	Is there a Site Management Agency at the site?	No	Site Opening Date:	2019-05-06	1 - 5	7%	14%	Status	Open	Province:	Sofala	6 - 17	14%	21%	Are the majority of the population living on site?	Yes	District:	Chibabava	18 - 59	17%	23%	Is the site physically accessible?	Yes	Post:	Goonda	60 +	1%	2%	Is there any possibility to become inaccessible in event of disaster?	Yes	Locality:	Hamamha	<i>*The demographic have been obtained by using the demographic calculation method</i>			Is the site safe and secure?	Yes
Site Classification:	Resettlement Site		Age Range	% Male	% Female	Is there a Site Management Committee at the site?	Yes																																																		
Site type:	Open		< 1	1%	0%	Is there a Site Management Agency at the site?	No																																																		
Site Opening Date:	2019-05-06		1 - 5	7%	14%	Status	Open																																																		
Province:	Sofala		6 - 17	14%	21%	Are the majority of the population living on site?	Yes																																																		
District:	Chibabava		18 - 59	17%	23%	Is the site physically accessible?	Yes																																																		
Post:	Goonda		60 +	1%	2%	Is there any possibility to become inaccessible in event of disaster?	Yes																																																		
Locality:	Hamamha	<i>*The demographic have been obtained by using the demographic calculation method</i>			Is the site safe and secure?	Yes																																																			
Households 255		Individuals 1,265																																																							
<small>The information included in this report was collected from 06/11/2019 to 13/11/2019.</small> <small>To access DTM Mozambique products: Click here</small>																																																									
 NEED		 VULNERABILITIES		 LAND TENURE																																																					
First need: Food Second need: Household Items (NFI) Third need: Water		Pregnant women: 16 Breastfeeding mothers: 42 Mental/Physical disability: 27 Chronic diseases: 35		Elderly without care givers: 25 Single female head of household: 15 Single male headed of household: 8 Elderly head of household: 7		Number of Household renting land in place of origin: 0 Number of Household owning land in place of origin: 255																																																			
 SHELTER		 WASH																																																							
Top one NFI need not accessible to IDPs: Top two NFI need not accessible to IDPs: Top three NFI need not accessible to IDPs: Number of Household living outdoors: Number of Household living in emergency shelter: Number of Household living in permanent shelter:		Mosquito nets Items for sleeping (mats, blankets,...) Agricultural inputs 0 225 30		Main source of drinking water: Main problem with water: Average daily water consumption per person: Average wait time for water: Number of functional latrines at site: Is there functional bathing space at site? Is there hand washing stations with water and soap close to latrines/bathing space? How clean you think the site is in terms of waste?		Open well Solid/Dirt > 15 ltr More than 60 minutes 0 No None 2. Clean																																																			
 FOOD SECURITY		 HEALTH																																																							
Do most people have access to functioning market? Why people don't have access to market? Have people received food from a distribution at site? When was the latest food distribution at this site? Do most people have access to farming lands? How far is the farming lands?		No No money to purchase items Yes Last week Yes <1 hr		Availability of healthcare services on site: If yes, which type? Number of functioning healthcare facilities: Do people have access to healthcare services: Time to reach the nearest health facility: Why people don't have access to healthcare? Is medicines available for majority of the population: During their pregnancy, are most women seeing a health professional? Do populations with HIV know where to go to seek treatment and care? Do people know where to go to seek Tuberculosis treatment and care? Has cholera been reported at this site since the cyclone? How many weeks ago was the last case reported?		Yes Mobile brigade 1 There is no healthcare facility 16 - 30 minutes There is no healthcare facility Yes Yes No Yes No N/A																																																			
 EDUCATION		 MOBILITY																																																							
Majority of the school age children have access to a functioning school Is the school functional (brick walls, windows, doors, writing board) Number of school age children attending school: Walking time to the nearest education facility:		Yes Yes 148 16 - 30 minutes		Are the majority of the population living on this site? Province of Origin: District of Origin: Post of Origin: Locality of Origin:		Yes Sofala Chibabava Goonda Hamamba																																																			
 COMMUNITY ENGAGEMENT		 PROTECTION																																																							
Top 3 ways population communicates with humanitarian partners: Top 3 ways humanitarian partners communicate with population: Literacy level of majority of households: Does majority of family members have legal documentation?		Religious Leader or group, Community leader or group, Local government office Religious Leader or group, Community leader or group, Local government office Neither read or write No		Is there security provider/mechanism that ensure safety of persons at the location? Is there a mechanism for referral for GBV survivors? Is there a support mechanism for psychosocial needs of the population? Does the women's, men, girls and boys know where to seek for help in cases of violation Main reasons survivors could not find help?		Yes Yes No Yes Lack of confidence on the existing services; Shame on reporting the situation; Fear of retaliation from the violator																																																			
Displacement Tracking Matrix - International Organization for Migration - November 2019																																																									



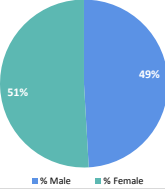











 DTM IOM DISPLACEMENT TRACKING MATRIX		Munguissa		 INGC Instituto Nacional de Gestao de Calamidades		MOZAMBIQUE CYCLONE IDAI															
Survey Date: 2019-11-07				Site Location: -17.458367 , 37.2024		Published on: 28-Nov-19															
<div> <div> <div>Site Classification: Resettlement Site</div> <div>Site type: Open</div> <div>Site Opening Date: 2015-02-10</div> <div>Province: Zambezia</div> <div>District: Namacurra</div> <div>Post: Macuze</div> <div>Locality: Furquia</div> </div> <div>  <p>45% Male, 55% Female</p> <p><small>*The demographic have been obtained by using the demographic calculation method</small></p> </div> <div> <table> <tr><th colspan="2">Site Information</th></tr> <tr><th>Age Range</th><th>% Male / % Female</th></tr> <tr><td>< 1</td><td>5% / 7%</td></tr> <tr><td>1 - 5</td><td>5% / 7%</td></tr> <tr><td>6 - 17</td><td>21% / 10%</td></tr> <tr><td>18 - 59</td><td>15% / 17%</td></tr> <tr><td>60 +</td><td>10% / 5%</td></tr> </table> </div> <div> <div>Is there a Site Management Committee at the site?</div> Yes <div>Is there a Site Management Agency at the site?</div> No <div>Status</div> Open <div>Are the majority of the population living on site?</div> Yes <div>Is the site physically accessible?</div> Yes <div>Is there any possibility to become inaccessible in event of disaster?</div> No <div>Is the site safe and secure?</div> Yes </div> </div>								Site Information		Age Range	% Male / % Female	< 1	5% / 7%	1 - 5	5% / 7%	6 - 17	21% / 10%	18 - 59	15% / 17%	60 +	10% / 5%
Site Information																					
Age Range	% Male / % Female																				
< 1	5% / 7%																				
1 - 5	5% / 7%																				
6 - 17	21% / 10%																				
18 - 59	15% / 17%																				
60 +	10% / 5%																				



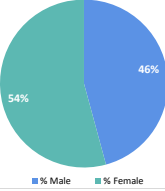













DTM IOM DISPLACEMENT TRACKING MATRIX		Mussaia		INGC Instituto Nacional de Gestao de Calamidades		MOZAMBIQUE CYCLONE IDAI																			
Survey Date: 2019-11-08		Site Location: -17.4119 , 37.346567		Published on: 28-Nov-19																					
<div> <div> <div>Site Classification: Resettlement Site</div> <div>Site type: Open</div> <div>Site Opening Date: 2013-02-16</div> <div>Province: Zambezia</div> <div>District: Maganja Da Costa</div> <div>Post: Nante</div> <div>Locality: Nante</div> </div> <div> <p>*The demographic have been obtained by using the demographic calculation method</p> </div> <div> <table border="1"> <thead> <tr> <th>Age Range</th> <th>% Male</th> <th>% Female</th> </tr> </thead> <tbody> <tr> <td>< 1</td> <td>1%</td> <td>1%</td> </tr> <tr> <td>1 - 5</td> <td>1%</td> <td>4%</td> </tr> <tr> <td>6 - 17</td> <td>6%</td> <td>10%</td> </tr> <tr> <td>18 - 59</td> <td>32%</td> <td>42%</td> </tr> <tr> <td>60 +</td> <td>1%</td> <td>1%</td> </tr> </tbody> </table> </div> </div>								Age Range	% Male	% Female	< 1	1%	1%	1 - 5	1%	4%	6 - 17	6%	10%	18 - 59	32%	42%	60 +	1%	1%
Age Range	% Male	% Female																							
< 1	1%	1%																							
1 - 5	1%	4%																							
6 - 17	6%	10%																							
18 - 59	32%	42%																							
60 +	1%	1%																							
<div> <div> <div>Is there a Site Management Committee at the site?</div> <div>Unknown</div> </div> <div> <div>Is there a Site Management Agency at the site?</div> <div>Yes</div> </div> <div> <div>Status</div> <div>Open</div> </div> <div> <div>Are the majority of the population living on site?</div> <div>Yes</div> </div> <div> <div>Is the site physically accessible?</div> <div>Yes</div> </div> <div> <div>Is there any possibility to become inaccessible in event of disaster?</div> <div>No</div> </div> <div> <div>Is the site safe and secure?</div> <div>Yes</div> </div> </div>																									
Households 370		Individuals 1,853																							
<div> <div>The information included in this report was collected from 06/11/2019 to 13/11/2019.</div> <div>To access DTM Mozambique products: Click here</div> </div>																									
<div> <div>NEED</div> <div> <div>First need: Food</div> <div>Second need: Household Items (NFI)</div> <div>Third need: Shelter</div> </div> </div>		<div> <div>VULNERABILITIES</div> <div> <div>Pregnant women: 13</div> <div>Breastfeeding mothers: 50</div> <div>Mental/Physical disability: 0</div> <div>Chronic diseases: 0</div> </div> </div>		<div> <div>LAND TENURE</div> <div> <div>Number of Household renting land in place of origin: 0</div> <div>Number of Household owning land in place of origin: 370</div> </div> </div>																					
<div> <div>SHELTER</div> <div> <div>Top one NFI need not accessible to IDPs:</div> <div>Top two NFI need not accessible to IDPs:</div> <div>Top three NFI need not accessible to IDPs:</div> <div>Number of Household living outdoors: 0</div> <div>Number of Household living in emergency shelter: 370</div> <div>Number of Household living in permanent shelter: 0</div> </div> </div>		<div> <div>WASH</div> <div> <div>Main source of drinking water: Hand pumps</div> <div>Main problem with water: None</div> <div>Average daily water consumption per person: Unknown</div> <div>Average wait time for water: Less than 15 minutes</div> <div>Number of functional latrines at site: 1853</div> <div>Is there functional bathing space at site? Yes</div> <div>Is there hand washing stations with water and soap close to latrines/bathing space? Yes</div> <div>How clean you think the site is in terms of waste? 2. Clean</div> <div>Do people live in areas where open defecation is frequently visible? No</div> </div> </div>																							
<div> <div>FOOD SECURITY</div> <div> <div>Do most people have access to functioning market? Yes</div> <div>Why people don't have access to market? N/A</div> <div>Have people received food from a distribution at site? Yes</div> <div>When was the latest food distribution at this site? More than three weeks</div> <div>Do most people have access to farming lands? Yes</div> <div>How far is the farming lands? 1-2 hrs</div> </div> </div>		<div> <div>HEALTH</div> <div> <div>Availability of healthcare services on site: Yes</div> <div>If yes, which type? Ambulance services</div> <div>Number of functioning healthcare facilities: 1</div> <div>Do people have access to healthcare services: N/A</div> <div>Time to reach the nearest health facility: More than 60 minutes</div> <div>Why people don't have access to healthcare? N/A</div> <div>Is medicines available for majority of the population: Yes</div> <div>During their pregnancy, are most women seeing a health professional? Yes</div> <div>Do populations with HIV know where to go to seek treatment and care? Yes</div> <div>Do people know where to go to seek Tuberculosis treatment and care? Yes</div> <div>Has cholera been reported at this site since the cyclone? No</div> <div>How many weeks ago was the last case reported? N/A</div> </div> </div>																							
<div> <div>EDUCATION</div> <div> <div>Majority of the school age children have access to a functioning school: Yes</div> <div>Is the school functional (brick walls, windows, doors, writing board): No</div> <div>Number of school age children attending school: 363</div> <div>Walking time to the nearest education facility: 16 - 30 minutes</div> </div> </div>		<div> <div>PROTECTION</div> <div> <div>Is there security provider/mechanism that ensure safety of persons at the location? Yes</div> <div>Is there a mechanism for referral for GBV survivors? No</div> <div>Is there a support mechanism for psychosocial needs of the population? Unknown</div> <div>Does the women's, men, girls and boys know where to seek for help in cases of violation: Yes</div> <div>Main reasons survivors could not find help? Shame on reporting the situation</div> </div> </div>																							
<div> <div>MOBILITY</div> <div> <div>Are the majority of the population living on this site? Yes</div> <div>Province of Origin: Zambezia</div> <div>District of Origin: Maganja Da Costa</div> <div>Post of Origin: Maganja</div> <div>Locality of Origin: Vila de Maganja da Costa</div> </div> </div>																									
<div> <div>COMMUNITY ENGAGEMENT</div> <div> <div>Top 3 ways population communicates with humanitarian partners: Staff from humanitarian agencies, Community leader or group, Community volunteer/mobilizers</div> <div>Top 3 ways humanitarian partners communicates with population: Staff from humanitarian agencies, Religious Leader or group, Community volunteer/mobilizers</div> <div>Literacy level of majority of households: Read and write moderately</div> <div>Does majority of family members have legal documentation? Unknown</div> </div> </div>																									
Displacement Tracking Matrix - International Organization for Migration - November 2019																									


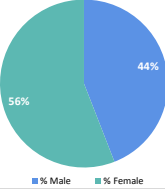
 DTM <small>IOI DISPLACEMENT TRACKING MATRIX</small>		Mussocosa		 INGC <small>Instituto Nacional de Gestao de Calamidades</small>		MOZAMBIQUE CYCLONE IDAI																			
Survey Date: 2019-11-07				Site Location: -19.877 , 34.478		Published on: 28-Nov-19																			
<div> <div> <div>Site Classification: Resettlement Site</div> <div>Site type: Open</div> <div>Site Opening Date: 2019-05-15</div> <div>Province: Sofala</div> <div>District: Buzi</div> <div>Post: Buzi</div> <div>Locality: Guara Guara</div> </div> <div>  <p>53% Male 47% Female</p> <p><small>*The demographic have been obtained by using the demographic calculation method</small></p> </div> <div> <table border="1"> <thead> <tr> <th>Age Range</th> <th>% Male</th> <th>% Female</th> </tr> </thead> <tbody> <tr> <td>< 1</td> <td>1%</td> <td>3%</td> </tr> <tr> <td>1 - 5</td> <td>6%</td> <td>8%</td> </tr> <tr> <td>6 - 17</td> <td>18%</td> <td>16%</td> </tr> <tr> <td>18 - 59</td> <td>17%</td> <td>20%</td> </tr> <tr> <td>60 +</td> <td>5%</td> <td>6%</td> </tr> </tbody> </table> </div> <div> <div>Is there a Site Management Committee at the site?</div> Yes <div>Is there a Site Management Agency at the site?</div> Yes <div>Status</div> Open <div>Are the majority of the population living on site?</div> Yes <div>Is the site physically accessible?</div> Yes <div>Is there any possibility to become inaccessible in event of disaster?</div> No <div>Is the site safe and secure?</div> Yes </div> </div>								Age Range	% Male	% Female	< 1	1%	3%	1 - 5	6%	8%	6 - 17	18%	16%	18 - 59	17%	20%	60 +	5%	6%
Age Range	% Male	% Female																							
< 1	1%	3%																							
1 - 5	6%	8%																							
6 - 17	18%	16%																							
18 - 59	17%	20%																							
60 +	5%	6%																							



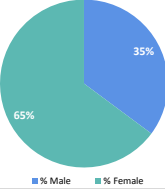













 DTM <small>IOI DISPLACEMENT TRACKING MATRIX</small>		Mutassa		 INGC <small>Instituto Nacional de Gestao de Calamidades</small>		MOZAMBIQUE CYCLONE IDAI																			
Survey Date: 2019-11-07				Site Location: -19.918 , 33.285		Published on: 28-Nov-19																			
<div> <div> <div>Site Classification: Resettlement Site</div> <div>Site type: Open</div> <div>Site Opening Date: 2019-03-17</div> <div>Province: Manica</div> <div>District: Sussundenga</div> <div>Post: Dombe</div> <div>Locality: Muoco</div> </div> <div>  <p>53% Male 47% Female</p> <p><small>*The demographic have been obtained by using the demographic calculation method</small></p> </div> <div> <table border="1"> <thead> <tr> <th>Age Range</th> <th>% Male</th> <th>% Female</th> </tr> </thead> <tbody> <tr> <td>< 1</td> <td>2%</td> <td>3%</td> </tr> <tr> <td>1 - 5</td> <td>7%</td> <td>9%</td> </tr> <tr> <td>6 - 17</td> <td>16%</td> <td>16%</td> </tr> <tr> <td>18 - 59</td> <td>19%</td> <td>22%</td> </tr> <tr> <td>60 +</td> <td>2%</td> <td>2%</td> </tr> </tbody> </table> </div> </div>								Age Range	% Male	% Female	< 1	2%	3%	1 - 5	7%	9%	6 - 17	16%	16%	18 - 59	19%	22%	60 +	2%	2%
Age Range	% Male	% Female																							
< 1	2%	3%																							
1 - 5	7%	9%																							
6 - 17	16%	16%																							
18 - 59	19%	22%																							
60 +	2%	2%																							
<div> <div> <div>Is there a Site Management Committee at the site?</div> <div>Yes</div> </div> <div> <div>Is there a Site Management Agency at the site?</div> <div>No</div> </div> <div> <div>Status</div> <div>Open</div> </div> <div> <div>Are the majority of the population living on site?</div> <div>Yes</div> </div> <div> <div>Is the site physically accessible?</div> <div>Limited access (only by boat)</div> </div> <div> <div>Is there any possibility to become inaccessible in event of disaster?</div> <div>Yes</div> </div> <div> <div>Is the site safe and secure?</div> <div>Yes</div> </div> </div>																									
Households 32		Individuals 130																							
<small>The information included in this report was collected from 06/11/2019 to 13/11/2019.</small> <small>To access DTM Mozambique products: Click here</small>																									
 NEED		 VULNERABILITIES		 LAND TENURE																					
First need: Shelter Second need: Water Third need: Healthcare		Pregnant women: 0 Breastfeeding mothers: 0 Mental/Physical disability: 0 Chronic diseases: 0		Elderly without care givers: 0 Single female head of household: 0 Single male headed of household: 0 Elderly head of household: 0		Number of Household renting land in place of origin: 0 Number of Household owning land in place of origin: 32																			
 SHELTER				 WASH																					
Top one NFI need not accessible to IDPs: Closed containers to transport and /or store water Top two NFI need not accessible to IDPs: Items for sleeping (mats, blankets,...) Top three NFI need not accessible to IDPs: Cooking items (pots/pans) Number of Household living outdoors: 0 Number of Household living in emergency shelter: 32 Number of Household living in permanent shelter: 0				Main source of drinking water: Other Main problem with water: Solid/Dirt Average daily water consumption per person: > 15 ltr Average wait time for water: No wait Number of functional latrines at site: 2 Is there functional bathing space at site? Yes Is there hand washing stations with water and soap close to latrines/bathing space? Yes, but without soap How clean you think the site is in terms of waste? 2. Clean Do people live in areas where open defecation is frequently visible? No																					
 FOOD SECURITY				 HEALTH																					
Do most people have access to functioning market? No Why people don't have access to market? Other Have people received food from a distribution at site? Yes When was the latest food distribution at this site? Last two weeks Do most people have access to farming lands? Yes How far is the farming lands? 1-2 hrs				Availability of healthcare services on site: No If yes, which type? N/A Number of functioning healthcare facilities: N/A Do people have access to healthcare services: There is no healthcare facility Time to reach the nearest health facility: N/A Why people don't have access to healthcare? There is no healthcare facility Is medicines available for majority of the population: No During their pregnancy, are most women seeing a health professional? Yes Do populations with HIV know where to go to seek treatment and care? Yes Do people know where to go to seek Tuberculosis treatment and care? Yes Has cholera been reported at this site since the cyclone? No How many weeks ago was the last case reported? N/A																					
 EDUCATION				 PROTECTION																					
Majority of the school age children have access to a functioning school: Yes Is the school functional (brick walls, windows, doors, writing board): No Number of school age children attending school: 0 Walking time to the nearest education facility: More than 60 minutes				Is there security provider/mechanism that ensure safety of persons at the location? Yes Is there a mechanism for referral for GBV survivors? Yes Is there a support mechanism for psychosocial needs of the population? No Does the women's, men, girls and boys know where to seek for help in cases of violation? Yes Main reasons survivors could not find help? Fear of retaliation from the violator																					
 MOBILITY																									
Are the majority of the population living on this site? Yes Province of Origin: Manica District of Origin: Sussundenga Post of Origin: Dombe Locality of Origin: Muoco																									
 COMMUNITY ENGAGEMENT																									
Top 3 ways population communicates with humanitarian partners: Staff from humanitarian agencies, Community leader or group, Local government office Top 3 ways humanitarian partners communicates with population: Staff from humanitarian agencies, Community leader or group, Local government office Literacy level of majority of households: Neither read or write Does majority of family members have legal documentation? No																									

 DTM <small>IOI DISPLACEMENT TRACKING MATRIX</small>		Mutua		 INGC <small>Instituto Nacional de Gestao de Calamidades</small>		MOZAMBIQUE CYCLONE IDAI																																																				
Survey Date: 2019-11-06				Site Location: 19.466 - 34.603		Published on: 28-Nov-19																																																				
<div> <div> Site Information </div> <div> <table border="1"> <tr> <td>Site Classification:</td> <td>Resettlement Site</td> <td rowspan="6">  </td> <td>Age Range</td> <td>% Male</td> <td>% Female</td> <td>Is there a Site Management Committee at the site?</td> <td>Yes</td> </tr> <tr> <td>Site type:</td> <td>Open</td> <td>< 1</td> <td>1%</td> <td>6%</td> <td>Is there a Site Management Agency at the site?</td> <td>Yes</td> </tr> <tr> <td>Site Opening Date:</td> <td>2019-05-05</td> <td>1 - 5</td> <td>9%</td> <td>15%</td> <td>Status</td> <td>Open</td> </tr> <tr> <td>Province:</td> <td>Sofala</td> <td>6 - 17</td> <td>18%</td> <td>19%</td> <td>Are the majority of the population living on site?</td> <td>Yes</td> </tr> <tr> <td>District:</td> <td>Dondo</td> <td>18 - 59</td> <td>19%</td> <td>13%</td> <td>Is the site physically accessible?</td> <td>Yes</td> </tr> <tr> <td>Post:</td> <td>Mafambisse</td> <td>60 +</td> <td>1%</td> <td>0%</td> <td>Is there any possibility to become inaccessible in event of disaster?</td> <td>No</td> </tr> <tr> <td>Locality:</td> <td>Mutua</td> <td colspan="4"> <i>*The demographic have been obtained by using the demographic calculation method</i> </td> <td>Is the site safe and secure?</td> <td>Yes</td> </tr> </table> </div> </div>								Site Classification:	Resettlement Site		Age Range	% Male	% Female	Is there a Site Management Committee at the site?	Yes	Site type:	Open	< 1	1%	6%	Is there a Site Management Agency at the site?	Yes	Site Opening Date:	2019-05-05	1 - 5	9%	15%	Status	Open	Province:	Sofala	6 - 17	18%	19%	Are the majority of the population living on site?	Yes	District:	Dondo	18 - 59	19%	13%	Is the site physically accessible?	Yes	Post:	Mafambisse	60 +	1%	0%	Is there any possibility to become inaccessible in event of disaster?	No	Locality:	Mutua	<i>*The demographic have been obtained by using the demographic calculation method</i>				Is the site safe and secure?	Yes
Site Classification:	Resettlement Site		Age Range	% Male	% Female	Is there a Site Management Committee at the site?	Yes																																																			
Site type:	Open		< 1	1%	6%	Is there a Site Management Agency at the site?	Yes																																																			
Site Opening Date:	2019-05-05		1 - 5	9%	15%	Status	Open																																																			
Province:	Sofala		6 - 17	18%	19%	Are the majority of the population living on site?	Yes																																																			
District:	Dondo		18 - 59	19%	13%	Is the site physically accessible?	Yes																																																			
Post:	Mafambisse		60 +	1%	0%	Is there any possibility to become inaccessible in event of disaster?	No																																																			
Locality:	Mutua	<i>*The demographic have been obtained by using the demographic calculation method</i>				Is the site safe and secure?	Yes																																																			
Households 618		Individuals 2,396		Click here																																																						
<div> <div> NEED </div> <div> VULNERABILITIES </div> <div> LAND TENURE </div> </div>																																																										
NEED		VULNERABILITIES		LAND TENURE																																																						
First need: Shelter Second need: Education Third need: Healthcare		Pregnant women: 39 Breastfeeding mothers: 153 Mental/Physical disability: 39 Chronic diseases: 157		Elderly without care givers: 108 Single female head of household: 299 Single male headed of household: 41 Elderly head of household: 32 Number of Household renting land in place of origin: 247 Number of Household owning land in place of origin: 371																																																						
SHELTER		WASH																																																								
Top one NFI need not accessible to IDPs: Top two NFI need not accessible to IDPs: Top three NFI need not accessible to IDPs: Number of Household living outdoors: Number of Household living in emergency shelter: Number of Household living in permanent shelter:		Mosquito nets Items for sleeping (mats, blankets,...) Cooking items (pots/pans) 0 556 62		Main source of drinking water: Small water system Main problem with water: None Average daily water consumption per person: Unknown Average wait time for water: No wait Number of functional latrines at site: 175 Is there functional bathing space at site? Yes Is there hand washing stations with water and soap close to latrines/bathing space? Yes How clean you think the site is in terms of waste? 3. More or less clean Do people live in areas where open defecation is frequently visible? No																																																						
FOOD SECURITY		HEALTH																																																								
Do most people have access to functioning market? Yes Why people don't have access to market? N/A Have people received food from a distribution at site? Yes When was the latest food distribution at this site? Last week Do most people have access to farming lands? No How far is the farming lands? N/A		Availability of healthcare services on site: Yes If yes, which type? On site clinic Number of functioning healthcare facilities: 1 Do people have access to healthcare services: N/A Time to reach the nearest health facility: Less than 15 minutes Why people don't have access to healthcare? N/A Is medicines available for majority of the population: Yes During their pregnancy, are most women seeing a health professional? Yes Do populations with HIV know where to go to seek treatment and care? Yes Do people know where to go to seek Tuberculosis treatment and care? Yes Has cholera been reported at this site since the cyclone? No How many weeks ago was the last case reported? N/A																																																								
EDUCATION		PROTECTION																																																								
Majority of the school age children have access to a functioning school: Yes Is the school functional (brick walls, windows, doors, writing board): No Number of school age children attending school: 227 Walking time to the nearest education facility: More than 60 minutes		Is there security provider/mechanism that ensure safety of persons at the location? Yes Is there a mechanism for referral for GBV survivors? Yes Is there a support mechanism for psychosocial needs of the population? Yes Does the women's, men, girls and boys know where to seek for help in cases of violation: Yes Main reasons survivors could not find help? Shame on reporting the situation																																																								
MOBILITY																																																										
Are the majority of the population living on this site? Yes Province of Origin: Sofala District of Origin: Dondo Post of Origin: Mafambisse Locality of Origin: Mafambisse																																																										
COMMUNITY ENGAGEMENT																																																										
Top 3 ways population communicates with humanitarian partners: Top 3 ways humanitarian partners communicates with population: Literacy level of majority of households: Does majority of family members have legal documentation?		Staff from humanitarian agencies, Community volunteer/mobilizer, Women's groups Community volunteer/mobilizers, Women's groups, Local government office Read and write moderately Yes																																																								



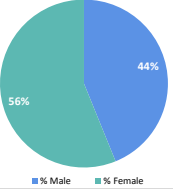











 DTM <small>IOI DISPLACEMENT TRACKING MATRIX</small>		Namitangurini		 INGC <small>Instituto Nacional de Gestao de Calamidades</small>		MOZAMBIQUE CYCLONE IDAI																			
Survey Date: 2019-11-07				Site Location: -17.57357 , 36.57448		Published on: 28-Nov-19																			
<div> <div> <div>Site Classification: Resettlement Site</div> <div>Site type: Open</div> <div>Site Opening Date: 2013-02-11</div> <div>Province: Zambezia</div> <div>District: Nicoadala</div> <div>Post: Nicoadala</div> <div>Locality: Munhonha</div> </div> <div>  <p>51% Male, 49% Female</p> <p><small>*The demographic have been obtained by using the demographic calculation method</small></p> </div> <div> <table border="1"> <thead> <tr> <th>Age Range</th> <th>% Male</th> <th>% Female</th> </tr> </thead> <tbody> <tr> <td>< 1</td> <td>1%</td> <td>1%</td> </tr> <tr> <td>1 - 5</td> <td>9%</td> <td>13%</td> </tr> <tr> <td>6 - 17</td> <td>20%</td> <td>18%</td> </tr> <tr> <td>18 - 59</td> <td>19%</td> <td>19%</td> </tr> <tr> <td>60 +</td> <td>0%</td> <td>0%</td> </tr> </tbody> </table> </div> </div>								Age Range	% Male	% Female	< 1	1%	1%	1 - 5	9%	13%	6 - 17	20%	18%	18 - 59	19%	19%	60 +	0%	0%
Age Range	% Male	% Female																							
< 1	1%	1%																							
1 - 5	9%	13%																							
6 - 17	20%	18%																							
18 - 59	19%	19%																							
60 +	0%	0%																							
		Site Information		Is there a Site Management Committee at the site? Yes		Is there a Site Management Agency at the site? Yes																			
				Status: Open		Are the majority of the population living on site? Yes																			
				Is the site physically accessible? Yes		Is there any possibility to become inaccessible in event of disaster? No																			
				Is the site safe and secure? Yes																					
Households 300		Individuals 1,495																							
<small>The information included in this report was collected from 06/11/2019 to 13/11/2019.</small> <small>To access DTM Mozambique products: Click here</small>																									
 NEED		 VULNERABILITIES		 LAND TENURE																					
First need: Food Second need: Shelter Third need: Household Items (NFI)		Pregnant women: 0 Breastfeeding mothers: 0 Mental/Physical disability: 2 Chronic diseases: 8		Elderly without care givers: 2 Single female head of household: 0 Single male headed of household: 0 Elderly head of household: 0		Number of Household renting land in place of origin: 0 Number of Household owning land in place of origin: 0																			
 SHELTER				 WASH																					
Top one NFI need not accessible to IDPs: Top two NFI need not accessible to IDPs: Top three NFI need not accessible to IDPs: Number of Household living outdoors: Number of Household living in emergency shelter: Number of Household living in permanent shelter:		Mosquito nets Cooking items (pots/pans) Soap/detergent for washing clothes 0 129 171		Main source of drinking water: Main problem with water: Average daily water consumption per person: Average wait time for water: Number of functional latrines at site: Is there functional bathing space at site? Is there hand washing stations with water and soap close to latrines/bathing space? How clean you think the site is in terms of waste?		Hand pumps None 5 - 10 ltr Less than 15 minutes 250 Yes Unknown 2. Clean																			
 FOOD SECURITY				 HEALTH																					
Do most people have access to functioning market? Why people don't have access to market? Have people received food from a distribution at site? When was the latest food distribution at this site? Do most people have access to farming lands? How far is the farming lands?		Yes N/A No Yes 1-2 hrs		Availability of healthcare services on site: If yes, which type? Number of functioning healthcare facilities: Do people have access to healthcare services: Time to reach the nearest health facility: Why people don't have access to healthcare? Is medicines available for majority of the population: During their pregnancy, are most women seeing a health professional? Do populations with HIV know where to go to seek treatment and care? Do people know where to go to seek Tuberculosis treatment and care? Has cholera been reported at this site since the cyclone? How many weeks ago was the last case reported?		Yes Mobile clinic 1 N/A More than 60 minutes N/A Yes Yes Yes No N/A																			
 EDUCATION				 PROTECTION																					
Majority of the school age children have access to a functioning school Is the school functional (brick walls, windows, doors, writing board) Number of school age children attending school: Walking time to the nearest education facility:		Yes Yes 125 16 - 30 minutes		Is there security provider/mechanism that ensure safety of persons at the location? Is there a mechanism for referral for GBV survivors? Is there a support mechanism for psychosocial needs of the population?		No Unknown Unknown																			
 MOBILITY																									
Are the majority of the population living on this site? Province of Origin: District of Origin: Post of Origin: Locality of Origin:		Yes Zambezia Nicoadala Nicoadala Munhonha																							
 COMMUNITY ENGAGEMENT																									
Top 3 ways population communicates with humanitarian partners: Top 3 ways humanitarian partners communicates with population: Literacy level of majority of households: Does majority of family members have legal documentation?		Radio programme in-calls, Community leader or group, Community volunteer/mobilizers Community leader or group, Community volunteer/mobilizers Neither read or write Yes		Does the women's, men, girls and boys know where to seek for help in cases of violation Main reasons survivors could not find help?		Yes Fear of retaliation from the violator																			
Displacement Tracking Matrix - International Organization for Migration - November 2019																									



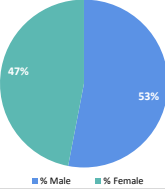











 DTM <small>IOI DISPLACEMENT TRACKING MATRIX</small>		Ndedja_I		 INGC <small>Instituto Nacional de Gestao de Calamidades</small>		MOZAMBIQUE CYCLONE IDAI																																																			
Survey Date: 2019-11-07				Site Location: -19.351 , 34.372		Published on: 28-Nov-19																																																			
<div> <div> Site Information </div> <div> <table border="1"> <tr> <td>Site Classification:</td> <td>Resettlement Site</td> <td rowspan="6">  </td> <td>Age Range</td> <td>% Male</td> <td>% Female</td> <td>Is there a Site Management Committee at the site?</td> <td>No</td> </tr> <tr> <td>Site type:</td> <td>Open</td> <td>< 1</td> <td>2%</td> <td>2%</td> <td>Is there a Site Management Agency at the site?</td> <td>Yes</td> </tr> <tr> <td>Site Opening Date:</td> <td>2015-05-16</td> <td>1 - 5</td> <td>5%</td> <td>10%</td> <td>Status</td> <td>Open</td> </tr> <tr> <td>Province:</td> <td>Sofala</td> <td>6 - 17</td> <td>27%</td> <td>26%</td> <td>Are the majority of the population living on site?</td> <td>Yes</td> </tr> <tr> <td>District:</td> <td>Nhamatanda</td> <td>18 - 59</td> <td>11%</td> <td>15%</td> <td>Is the site physically accessible?</td> <td>Yes</td> </tr> <tr> <td>Post:</td> <td>Tica</td> <td>60 +</td> <td>2%</td> <td>2%</td> <td>Is there any possibility to become inaccessible in event of disaster?</td> <td>No</td> </tr> <tr> <td>Locality:</td> <td>Lamego</td> <td colspan="3"> <i>*The demographic have been obtained by using the demographic calculation method</i> </td> <td>Is the site safe and secure?</td> <td>Yes</td> </tr> </table> </div> </div>								Site Classification:	Resettlement Site		Age Range	% Male	% Female	Is there a Site Management Committee at the site?	No	Site type:	Open	< 1	2%	2%	Is there a Site Management Agency at the site?	Yes	Site Opening Date:	2015-05-16	1 - 5	5%	10%	Status	Open	Province:	Sofala	6 - 17	27%	26%	Are the majority of the population living on site?	Yes	District:	Nhamatanda	18 - 59	11%	15%	Is the site physically accessible?	Yes	Post:	Tica	60 +	2%	2%	Is there any possibility to become inaccessible in event of disaster?	No	Locality:	Lamego	<i>*The demographic have been obtained by using the demographic calculation method</i>			Is the site safe and secure?	Yes
Site Classification:	Resettlement Site		Age Range	% Male	% Female	Is there a Site Management Committee at the site?	No																																																		
Site type:	Open		< 1	2%	2%	Is there a Site Management Agency at the site?	Yes																																																		
Site Opening Date:	2015-05-16		1 - 5	5%	10%	Status	Open																																																		
Province:	Sofala		6 - 17	27%	26%	Are the majority of the population living on site?	Yes																																																		
District:	Nhamatanda		18 - 59	11%	15%	Is the site physically accessible?	Yes																																																		
Post:	Tica		60 +	2%	2%	Is there any possibility to become inaccessible in event of disaster?	No																																																		
Locality:	Lamego	<i>*The demographic have been obtained by using the demographic calculation method</i>			Is the site safe and secure?	Yes																																																			
Households 405		Individuals 2,025		<small>The information included in this report was collected from 06/11/2019 to 13/11/2019.</small> <small>To access DTM Mozambique products: Click here</small>																																																					
 NEED		 VULNERABILITIES		 LAND TENURE																																																					
First need: Shelter Second need: Healthcare Third need: Police office		Pregnant women: 30 Breastfeeding mothers: 114 Mental/Physical disability: 24 Chronic diseases: 4		Elderly without care givers: 0 Single female head of household: 70 Single male headed of household: 0 Elderly head of household: 0		Number of Household renting land in place of origin: 0 Number of Household owning land in place of origin: 405																																																			
 SHELTER		 WASH																																																							
Top one NFI need not accessible to IDPs: Top two NFI need not accessible to IDPs: Top three NFI need not accessible to IDPs: Number of Household living outdoors: Number of Household living in emergency shelter: Number of Household living in permanent shelter:		Items for sleeping (mats, blankets,...) Cooking items (pots/pans) Cooking stoves 0 405 0		Main source of drinking water: Main problem with water: Average daily water consumption per person: Average wait time for water: Number of functional latrines at site: Is there functional bathing space at site? Is there hand washing stations with water and soap close to latrines/bathing space? How clean you think the site is in terms of waste?		Hand pumps None > 15 ltr No wait 405 Yes Yes 2. Clean																																																			
 FOOD SECURITY		 HEALTH																																																							
Do most people have access to functioning market? Why people don't have access to market? Have people received food from a distribution at site? When was the latest food distribution at this site? Do most people have access to farming lands? How far is the farming lands?		No Transport to market is too expensive Items Yes Last two weeks Yes > 3 hrs		Availability of healthcare services on site: If yes, which type? Number of functioning healthcare facilities: Do people have access to healthcare services: Time to reach the nearest health facility: Why people don't have access to healthcare? Is medicines available for majority of the population: During their pregnancy, are most women seeing a health professional? Do populations with HIV know where to go to seek treatment and care? Do people know where to go to seek Tuberculosis treatment and care? Has cholera been reported at this site since the cyclone? How many weeks ago was the last case reported?		Yes On site clinic 1 N/A Less than 15 minutes N/A Yes Yes Yes No N/A																																																			
 EDUCATION		 MOBILITY																																																							
Majority of the school age children have access to a functioning school Is the school functional (brick walls, windows, doors, writing board) Number of school age children attending school: Walking time to the nearest education facility:		Yes No 81 Less than 15 minutes		Are the majority of the population living on this site? Province of Origin: District of Origin: Post of Origin: Locality of Origin:		Yes Sofala Nhamatanda Tica Lamego																																																			
 COMMUNITY ENGAGEMENT		 PROTECTION																																																							
Top 3 ways population communicates with humanitarian partners: Top 3 ways humanitarian partners communicates with population: Literacy level of majority of households: Does majority of family members have legal documentation?		Community volunteer/mobilizers, Suggestion box, Call centre /hotline Staff from humanitarian agencies, Community leader or group, Call centre /hotline Read and write moderately No		Is there security provider/mechanism that ensure safety of persons at the location? Is there a mechanism for referral for GBV survivors? Is there a support mechanism for psychosocial needs of the population? Does the women's, men, girls and boys know where to seek for help in cases of violation Main reasons survivors could not find help?		Yes Yes No Yes Shame on reporting the situation																																																			
Displacement Tracking Matrix - International Organization for Migration - November 2019																																																									



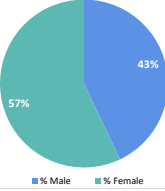













 DTM <small>IOI DISPLACEMENT TRACKING MATRIX</small>		INGC <small>Instituto Nacional de Gestao de Calamidades</small>		MOZAMBIQUE CYCLONE IDAI	
Ngurue		Site Location:		Published on:	
Survey Date: 2019-11-07		Site Information		-19.967 , 33.302	
Site Classification:	Resettlement Site		Age Range	% Male	% Female
Site type:	Open		< 1	3%	5%
Site Opening Date:	2019-03-17		1 - 5	9%	8%
Province:	Manica		6 - 17	9%	16%
District:	Sussundenga		18 - 59	20%	25%
Post:	Dombe		60 +	3%	1%
Locality:	Mabala	<i>*The demographic have been obtained by using the demographic calculation method</i>		Is there a Site Management Committee at the site? Yes Is there a Site Management Agency at the site? No Status Open Are the majority of the population living on site? Yes Is the site physically accessible? Limited access (only by boat) Is there any possibility to become inaccessible in event of disaster? yes Is the site safe and secure? Yes	
Households		137		Individuals	
583		The information included in this report was collected from 06/11/2019 to 13/11/2019.			
NEED		VULNERABILITIES		LAND TENURE	
First need:	Education	Pregnant women:	0	Elderly without care givers:	0
Second need:	Latrines	Breastfeeding mothers:	0	Single female head of household:	0
Third need:	Food	Mental/Physical disability:	0	Single male headed of household:	0
		Chronic diseases:	0	Elderly head of household:	0
					Number of Household renting land in place of origin: 0 Number of Household owning land in place of origin: 137
SHELTER		WASH			
Top one NFI need not accessible to IDPs:	Shoes and clothes	Main source of drinking water:		Hand pumps	
Top two NFI need not accessible to IDPs:	Mosquito nets	Main problem with water:		None	
Top three NFI need not accessible to IDPs:	Soap/detergent for washing clothes	Average daily water consumption per person:		10 - 15 ltr	
Number of Household living outdoors:	0	Average wait time for water:		Between 16 and 30 mintes	
Number of Household living in emergency shelter:	137	Number of functional latrines at site:		4	
Number of Household living in permanent shelter:	0	Is there functional bathing space at site?		No	
		Is there hand washing stations with water and soap close to latrines/bathing space?		Yes, but without soap	
		How clean you think the site is in terms of waste?		2. Clean	
		Do people live in areas where open defecation is frequently visible?		Yes	
FOOD SECURITY		HEALTH			
Do most people have access to functioning market?	No	Availability of healthcare services on site:		No	
Why people don't have access to market?	Other	If yes, which type?		N/A	
Have people received food from a distribution at site?	Yes	Number of functioning healthcare facilities:		N/A	
When was the latest food distribution at this site?	Last week	Do people have access to healthcare services:		There is no healthcare facility	
Do most people have access to farming lands?	Yes	Time to reach the nearest health facility:		N/A	
How far is the farming lands?	2-3 hrs	Why people don't have access to healthcare?		There is no healthcare facility	
		Is medicines available for majority of the population:		No	
		During their pregnancy, are most women seeing a health professional?		Yes	
		Do populations with HIV know where to go to seek treatment and care?		Yes	
		Do people know where to go to seek Tuberculosis treatment and care?		Yes	
		Has cholera been reported at this site since the cyclone?		No	
		How many weeks ago was the last case reported?		N/A	
EDUCATION		PROTECTION			
Majority of the school age children have access to a functioning school	No	Is there security provider/mechanism that ensure safety of persons at the location?		Yes	
Is the school functional (brick walls, windows, doors, writing board)	No	Is there a mechanism for referral for GBV survivors?		Yes	
Number of school age children attending school:	N/A	Is there a support mechanism for psychosocial needs of the population?		No	
Walking time to the nearest education facility:	N/A	Does the women's, men, girls and boys know where to seek for help in cases of violation		Yes	
		Main reasons survivors could not find help?		Fear of retaliation from the violator	
Top 3 ways population communicates with humanitarian partners:	Staff from humanitarian agencies, Community leader or group, Local government office				
Top 3 ways humanitarian partners communicates with population:	Staff from humanitarian agencies, Community leader or group, Local government office				
Literacy level of majority of households	Neither read or write				
Does majority of family members have legal documentation?	No				
Displacement Tracking Matrix - International Organization for Migration - November 2019					



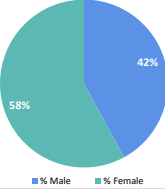











 DTM <small>IOI DISPLACEMENT TRACKING MATRIX</small>		Nhamississua		 INGC <small>Instituto Nacional de Gestao de Calamidades</small>		MOZAMBIQUE CYCLONE IDAI																																																				
Survey Date: 2019-11-06				Site Location: -20.054 , 33.307		Published on: 28-Nov-19																																																				
<div> <div> Site Information </div> <div> <table border="1"> <tr> <td>Site Classification:</td> <td>Resettlement Site</td> <td rowspan="6">  </td> <td>Age Range</td> <td>% Male</td> <td>% Female</td> <td>Is there a Site Management Committee at the site?</td> <td>Yes</td> </tr> <tr> <td>Site type:</td> <td>Open</td> <td>< 1</td> <td>5%</td> <td>10%</td> <td>Is there a Site Management Agency at the site?</td> <td>Yes</td> </tr> <tr> <td>Site Opening Date:</td> <td>2019-03-17</td> <td>1 - 5</td> <td>5%</td> <td>13%</td> <td>Status</td> <td>Open</td> </tr> <tr> <td>Province:</td> <td>Manica</td> <td>6 - 17</td> <td>10%</td> <td>16%</td> <td>Are the majority of the population living on site?</td> <td>Yes</td> </tr> <tr> <td>District:</td> <td>Sussundenga</td> <td>18 - 59</td> <td>13%</td> <td>20%</td> <td>Is the site physically accessible?</td> <td>Yes</td> </tr> <tr> <td>Post:</td> <td>Dombe</td> <td>60 +</td> <td>1%</td> <td>5%</td> <td>Is there any possibility to become inaccessible in event of disaster?</td> <td>No</td> </tr> <tr> <td>Locality:</td> <td>Mabala</td> <td colspan="3"></td> <td></td> <td>Is the site safe and secure?</td> <td>Yes</td> </tr> </table> </div> </div>								Site Classification:	Resettlement Site		Age Range	% Male	% Female	Is there a Site Management Committee at the site?	Yes	Site type:	Open	< 1	5%	10%	Is there a Site Management Agency at the site?	Yes	Site Opening Date:	2019-03-17	1 - 5	5%	13%	Status	Open	Province:	Manica	6 - 17	10%	16%	Are the majority of the population living on site?	Yes	District:	Sussundenga	18 - 59	13%	20%	Is the site physically accessible?	Yes	Post:	Dombe	60 +	1%	5%	Is there any possibility to become inaccessible in event of disaster?	No	Locality:	Mabala					Is the site safe and secure?	Yes
Site Classification:	Resettlement Site		Age Range	% Male	% Female	Is there a Site Management Committee at the site?	Yes																																																			
Site type:	Open		< 1	5%	10%	Is there a Site Management Agency at the site?	Yes																																																			
Site Opening Date:	2019-03-17		1 - 5	5%	13%	Status	Open																																																			
Province:	Manica		6 - 17	10%	16%	Are the majority of the population living on site?	Yes																																																			
District:	Sussundenga		18 - 59	13%	20%	Is the site physically accessible?	Yes																																																			
Post:	Dombe		60 +	1%	5%	Is there any possibility to become inaccessible in event of disaster?	No																																																			
Locality:	Mabala					Is the site safe and secure?	Yes																																																			
<p><i>*The demographic have been obtained by using the demographic calculation method</i></p>																																																										
Households		46		Individuals		182																																																				
<p>The information included in this report was collected from 06/11/2019 to 13/11/2019. To access DTM Mozambique products: Click here</p>																																																										
 NEED		 VULNERABILITIES		 LAND TENURE																																																						
First need: Food Second need: Shelter Third need: Healthcare		Pregnant women: 0 Breastfeeding mothers: 0 Mental/Physical disability: 0 Chronic diseases: 0		Elderly without care givers: 0 Single female head of household: 0 Single male headed of household: 0 Elderly head of household: 0		Number of Household renting land in place of origin: 0 Number of Household owning land in place of origin: 46																																																				
 SHELTER				 WASH																																																						
Top one NFI need not accessible to IDPs: Top two NFI need not accessible to IDPs: Top three NFI need not accessible to IDPs: Number of Household living outdoors: Number of Household living in emergency shelter: Number of Household living in permanent shelter:		Mosquito nets Items for sleeping (mats, blankets,...) Soap/detergent for washing clothes 0 46 0		Main source of drinking water: Main problem with water: Average daily water consumption per person: Average wait time for water: Number of functional latrines at site: Is there functional bathing space at site? Is there hand washing stations with water and soap close to latrines/bathing space? How clean you think the site is in terms of waste?		Hand pumps None Unknown No wait 0 No None 3. More or less clean																																																				
 FOOD SECURITY				 HEALTH																																																						
Do most people have access to functioning market? Why people don't have access to market? Have people received food from a distribution at site? When was the latest food distribution at this site? Do most people have access to farming lands? How far is the farming lands?		No Other Yes More than three weeks Yes <1 hr		Availability of healthcare services on site: If yes, which type? Number of functioning healthcare facilities: Do people have access to healthcare services: Time to reach the nearest health facility: Why people don't have access to healthcare? Is medicines available for majority of the population: During their pregnancy, are most women seeing a health professional? Do populations with HIV know where to go to seek treatment and care? Do people know where to go to seek Tuberculosis treatment and care? Has cholera been reported at this site since the cyclone? How many weeks ago was the last case reported?		No N/A N/A There is no healthcare facility N/A There is no healthcare facility No No No No No N/A																																																				
 EDUCATION				 PROTECTION																																																						
Majority of the school age children have access to a functioning school Is the school functional (brick walls, windows, doors, writing board) Number of school age children attending school: Walking time to the nearest education facility:		Yes Yes 37 Less than 15 minutes		Is there security provider/mechanism that ensure safety of persons at the location? Is there a mechanism for referral for GBV survivors? Is there a support mechanism for psychosocial needs of the population? Does the women's, men, girls and boys know where to seek for help in cases of violation		Yes No No Yes																																																				
 MOBILITY				 COMMUNITY ENGAGEMENT																																																						
Are the majority of the population living on this site? Province of Origin: District of Origin: Post of Origin: Locality of Origin:		Yes Manica Sussundenga Dombe Muoco		Main reasons survivors could not find help?		Lack of existing services; Shame on reporting the situation; Fear of retaliation from the violator																																																				
Top 3 ways population communicates with humanitarian partners: Top 3 ways humanitarian partners communicates with population: Literacy level of majority of households: Does majority of family members have legal documentation?		Staff from humanitarian agencies, Community volunteer/mobilizers, Local government office Staff from humanitarian agencies, Community volunteer/mobilizers, Local government office Neither read or write No																																																								



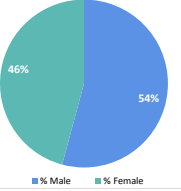













DTM IOM DISPLACEMENT TRACKING MATRIX		Nhanhemba I		INGC Instituto Nacional de Gestao de Calamidades		MOZAMBIQUE CYCLONE IDAI																			
Survey Date: 2019-11-07		Site Location: -19.976571 , 33.39719		Published on: 28-Nov-19																					
<div> <div> <div>Site Classification: Resettlement Site</div> <div>Site type: Open</div> <div>Site Opening Date: 2019-03-18</div> <div>Province: Manica</div> <div>District: Sussundenga</div> <div>Post: Dombe</div> <div>Locality: Matarara</div> </div> <div> <p>54% Male, 46% Female</p> <p><small>*The demographic have been obtained by using the demographic calculation method</small></p> </div> <div> <table border="1"> <thead> <tr> <th>Age Range</th> <th>% Male</th> <th>% Female</th> </tr> </thead> <tbody> <tr> <td>< 1</td> <td>1%</td> <td>1%</td> </tr> <tr> <td>1 - 5</td> <td>13%</td> <td>17%</td> </tr> <tr> <td>6 - 17</td> <td>21%</td> <td>9%</td> </tr> <tr> <td>18 - 59</td> <td>11%</td> <td>27%</td> </tr> <tr> <td>60 +</td> <td>0%</td> <td>0%</td> </tr> </tbody> </table> </div> </div>								Age Range	% Male	% Female	< 1	1%	1%	1 - 5	13%	17%	6 - 17	21%	9%	18 - 59	11%	27%	60 +	0%	0%
Age Range	% Male	% Female																							
< 1	1%	1%																							
1 - 5	13%	17%																							
6 - 17	21%	9%																							
18 - 59	11%	27%																							
60 +	0%	0%																							
<div> <div> <div>Is there a Site Management Committee at the site?</div> <div>Yes</div> </div> <div> <div>Is there a Site Management Agency at the site?</div> <div>Yes</div> </div> <div> <div>Status</div> <div>Open</div> </div> <div> <div>Are the majority of the population living on site?</div> <div>Yes</div> </div> <div> <div>Is the site physically accessible?</div> <div>Yes</div> </div> <div> <div>Is there any possibility to become inaccessible in event of disaster?</div> <div>Yes</div> </div> <div> <div>Is the site safe and secure?</div> <div>Yes</div> </div> </div>																									
Households 548		Individuals 1,409																							
<div> <div>The information included in this report was collected from 06/11/2019 to 13/11/2019.</div> <div>To access DTM Mozambique products: Click here</div> </div>																									
<div> <div>NEED</div> <div> <div>First need: Household Items (NFI)</div> <div>Second need: Water</div> <div>Third need: Food</div> </div> </div>		<div> <div>VULNERABILITIES</div> <div> <div>Pregnant women: 0</div> <div>Breastfeeding mothers: 0</div> <div>Mental/Physical disability: 0</div> <div>Chronic diseases: 0</div> </div> </div>		<div> <div>LAND TENURE</div> <div> <div>Number of Household renting land in place of origin: 0</div> <div>Number of Household owning land in place of origin: 548</div> </div> </div>																					
<div> <div>SHELTER</div> <div> <div>Top one NFI need not accessible to IDPs: Cooking items (pots/pans)</div> <div>Top two NFI need not accessible to IDPs: Cooking stoves</div> <div>Top three NFI need not accessible to IDPs: Soap/detergent for washing clothes</div> <div>Number of Household living outdoors: 0</div> <div>Number of Household living in emergency shelter: 548</div> <div>Number of Household living in permanent shelter: 0</div> </div> </div>		<div> <div>WASH</div> <div> <div>Main source of drinking water: Hand pumps</div> <div>Main problem with water: None</div> <div>Average daily water consumption per person: 5 - 10 ltr</div> <div>Average wait time for water: More than 60 minutes</div> <div>Number of functional latrines at site: 180</div> <div>Is there functional bathing space at site? Yes</div> <div>Is there hand washing stations with water and soap close to latrines/bathing space? Yes</div> <div>How clean you think the site is in terms of waste? 2. Clean</div> <div>Do people live in areas where open defecation is frequently visible? No</div> </div> </div>																							
<div> <div>FOOD SECURITY</div> <div> <div>Do most people have access to functioning market? No</div> <div>Why people don't have access to market? Other</div> <div>Have people received food from a distribution at site? Yes</div> <div>When was the latest food distribution at this site? Last two weeks</div> <div>Do most people have access to farming lands? Yes</div> <div>How far is the farming lands? 1-2 hrs</div> </div> </div>		<div> <div>HEALTH</div> <div> <div>Availability of healthcare services on site: No</div> <div>If yes, which type? N/A</div> <div>Number of functioning healthcare facilities: N/A</div> <div>Do people have access to healthcare services: There is no healthcare facility</div> <div>Time to reach the nearest health facility: N/A</div> <div>Why people don't have access to healthcare? There is no healthcare facility</div> <div>Is medicines available for majority of the population: No</div> <div>During their pregnancy, are most women seeing a health professional? Yes</div> <div>Do populations with HIV know where to go to seek treatment and care? Yes</div> <div>Do people know where to go to seek Tuberculosis treatment and care? Yes</div> <div>Has cholera been reported at this site since the cyclone? No</div> <div>How many weeks ago was the last case reported? N/A</div> </div> </div>																							
<div> <div>EDUCATION</div> <div> <div>Majority of the school age children have access to a functioning school: Yes</div> <div>Is the school functional (brick walls, windows, doors, writing board): No</div> <div>Number of school age children attending school: 0</div> <div>Walking time to the nearest education facility: More than 60 minutes</div> </div> </div>		<div> <div>PROTECTION</div> <div> <div>Is there security provider/mechanism that ensure safety of persons at the location? Yes</div> <div>Is there a mechanism for referral for GBV survivors? Yes</div> <div>Is there a support mechanism for psychosocial needs of the population? Yes</div> <div>Does the women's, men, girls and boys know where to seek for help in cases of violation? Yes</div> <div>Main reasons survivors could not find help? Lack of existing services</div> </div> </div>																							
<div> <div>MOBILITY</div> <div> <div>Are the majority of the population living on this site? Yes</div> <div>Province of Origin: Manica</div> <div>District of Origin: Sussundenga</div> <div>Post of Origin: Dombe</div> <div>Locality of Origin: Matarara</div> </div> </div>																									
<div> <div>COMMUNITY ENGAGEMENT</div> <div> <div>Top 3 ways population communicates with humanitarian partners: Staff from humanitarian agencies, Community leader or group, Local government office</div> <div>Top 3 ways humanitarian partners communicate with population: Staff from humanitarian agencies, Community leader or group, Local government office</div> <div>Literacy level of majority of households: Neither read or write</div> <div>Does majority of family members have legal documentation? No</div> </div> </div>																									
Displacement Tracking Matrix - International Organization for Migration - November 2019																									



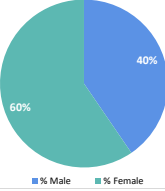











 DTM <small>IOI DISPLACEMENT TRACKING MATRIX</small>		Nhanhemba 2		 INGC <small>Instituto Nacional de Gestao de Calamidades</small>		MOZAMBIQUE CYCLONE IDAI																																	
Survey Date: 2019-11-06				Site Location: -19.926 , 33.545		Published on: 28-Nov-19																																	
<div> <div> Site Information </div> <div> <table border="1"> <tr> <td>Site Classification:</td> <td>Resettlement Site</td> </tr> <tr> <td>Site type:</td> <td>Open</td> </tr> <tr> <td>Site Opening Date:</td> <td>2019-03-17</td> </tr> <tr> <td>Province:</td> <td>Manica</td> </tr> <tr> <td>District:</td> <td>Sussundenga</td> </tr> <tr> <td>Post:</td> <td>Dombe</td> </tr> <tr> <td>Locality:</td> <td>Matarara</td> </tr> </table> </div> <div>  </div> <div> <table border="1"> <tr> <th>Age Range</th> <th>% Male</th> <th>% Female</th> </tr> <tr> <td>< 1</td> <td>2%</td> <td>2%</td> </tr> <tr> <td>1 - 5</td> <td>12%</td> <td>18%</td> </tr> <tr> <td>6 - 17</td> <td>18%</td> <td>10%</td> </tr> <tr> <td>18 - 59</td> <td>12%</td> <td>25%</td> </tr> <tr> <td>60 +</td> <td>1%</td> <td>1%</td> </tr> </table> </div> <div> <p><small>*The demographic have been obtained by using the demographic calculation method</small></p> </div> </div>								Site Classification:	Resettlement Site	Site type:	Open	Site Opening Date:	2019-03-17	Province:	Manica	District:	Sussundenga	Post:	Dombe	Locality:	Matarara	Age Range	% Male	% Female	< 1	2%	2%	1 - 5	12%	18%	6 - 17	18%	10%	18 - 59	12%	25%	60 +	1%	1%
Site Classification:	Resettlement Site																																						
Site type:	Open																																						
Site Opening Date:	2019-03-17																																						
Province:	Manica																																						
District:	Sussundenga																																						
Post:	Dombe																																						
Locality:	Matarara																																						
Age Range	% Male	% Female																																					
< 1	2%	2%																																					
1 - 5	12%	18%																																					
6 - 17	18%	10%																																					
18 - 59	12%	25%																																					
60 +	1%	1%																																					
Households 304		Individuals 1,717		Click here																																			
<p>The information included in this report was collected from 06/11/2019 to 13/11/2019.</p>																																							
 NEED		 VULNERABILITIES		 LAND TENURE																																			
First need: Food Second need: Shelter Third need: Education facilities		Pregnant women: 0 Breastfeeding mothers: 0 Mental/Physical disability: 0 Chronic diseases: 0		Elderly without care givers: 0 Single female head of household: 0 Single male headed of household: 0 Elderly head of household: 0		Number of Household renting land in place of origin: 0 Number of Household owning land in place of origin: 304																																	
 SHELTER				 WASH																																			
Top one NFI need not accessible to IDPs: Top two NFI need not accessible to IDPs: Top three NFI need not accessible to IDPs: Number of Household living outdoors: Number of Household living in emergency shelter: Number of Household living in permanent shelter:		Closed containers to transport and /or store water Items for sleeping (mats, blankets,...) Cooking items (pots/pans) 0 304 0		Main source of drinking water: Main problem with water: Average daily water consumption per person: Average wait time for water: Number of functional latrines at site: Is there functional bathing space at site? Is there hand washing stations with water and soap close to latrines/bathing space? How clean you think the site is in terms of waste?		Hand pumps None 10 - 15 ltr Between 31 and 60 minutes 304 No Yes, but without soap 2. Clean																																	
 FOOD SECURITY				 HEALTH																																			
Do most people have access to functioning market? Why people don't have access to market? Have people received food from a distribution at site? When was the latest food distribution at this site? Do most people have access to farming lands? How far is the farming lands?		No Other Yes Last two weeks Yes 1-2 hrs		Availability of healthcare services on site: If yes, which type? Number of functioning healthcare facilities: Do people have access to healthcare services: Time to reach the nearest health facility: Why people don't have access to healthcare? Is medicines available for majority of the population: During their pregnancy, are most women seeing a health professional? Do populations with HIV know where to go to seek treatment and care? Do people know where to go to seek Tuberculosis treatment and care? Has cholera been reported at this site since the cyclone? How many weeks ago was the last case reported?		No N/A N/A There is no healthcare facility N/A There is no healthcare facility No Yes Yes No N/A																																	
 EDUCATION				 PROTECTION																																			
Majority of the school age children have access to a functioning school Is the school functional (brick walls, windows, doors, writing board) Number of school age children attending school: Walking time to the nearest education facility:		Yes No 0 No reachable education facility		Is there security provider/mechanism that ensure safety of persons at the location? Is there a mechanism for referral for GBV survivors? Is there a support mechanism for psychosocial needs of the population? Does the women's, men, girls and boys know where to seek for help in cases of violation Main reasons survivors could not find help?		No N/A There is no healthcare facility No Yes Yes No Yes Fear of retaliation from the violator																																	
 MOBILITY																																							
Are the majority of the population living on this site? Province of Origin: District of Origin: Post of Origin: Locality of Origin:		Yes Manica Sussundenga Dombe Matarara																																					
 COMMUNITY ENGAGEMENT																																							
Top 3 ways population communicates with humanitarian partners: Top 3 ways humanitarian partners communicates with population: Literacy level of majority of households: Does majority of family members have legal documentation?		Staff from humanitarian agencies, Community leader or group, Local government office Staff from humanitarian agencies, Community leader or group, Local government office Neither read or write No																																					



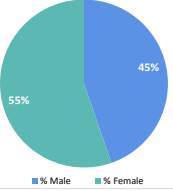











 DTM <small>IOI DISPLACEMENT TRACKING MATRIX</small>		Nkganzo		 INGC <small>Instituto Nacional de Gestao de Calamidades</small>		MOZAMBIQUE CYCLONE IDAI																			
Survey Date: 2019-11-08				Site Location: -17.438842, 35.247091		Published on: 28-Nov-19																			
<div> <div> <div>Site Classification: Resettlement Site</div> <div>Site type: Open</div> <div>Site Opening Date: 2019-04-10</div> <div>Province: Tete</div> <div>District: Mutarara</div> <div>Post: Inhangoma</div> <div>Locality: Kanhungue</div> </div> <div>  <p>47% Male, 53% Female</p> <p><small>*The demographic have been obtained by using the demographic calculation method</small></p> </div> <div> <table border="1"> <thead> <tr> <th>Age Range</th> <th>% Male</th> <th>% Female</th> </tr> </thead> <tbody> <tr> <td>< 1</td> <td>2%</td> <td>1%</td> </tr> <tr> <td>1 - 5</td> <td>9%</td> <td>8%</td> </tr> <tr> <td>6 - 17</td> <td>25%</td> <td>22%</td> </tr> <tr> <td>18 - 59</td> <td>17%</td> <td>16%</td> </tr> <tr> <td>60 +</td> <td>0%</td> <td>0%</td> </tr> </tbody> </table> </div> </div>								Age Range	% Male	% Female	< 1	2%	1%	1 - 5	9%	8%	6 - 17	25%	22%	18 - 59	17%	16%	60 +	0%	0%
Age Range	% Male	% Female																							
< 1	2%	1%																							
1 - 5	9%	8%																							
6 - 17	25%	22%																							
18 - 59	17%	16%																							
60 +	0%	0%																							
<div> <div> <div>Is there a Site Management Committee at the site?</div> <div>Yes</div> </div> <div> <div>Is there a Site Management Agency at the site?</div> <div>Yes</div> </div> <div> <div>Status</div> <div>Open</div> </div> <div> <div>Are the majority of the population living on site?</div> <div>Yes</div> </div> <div> <div>Is the site physically accessible?</div> <div>Yes</div> </div> <div> <div>Is there any possibility to become inaccessible in event of disaster?</div> <div>Yes</div> </div> <div> <div>Is the site safe and secure?</div> <div>Yes</div> </div> </div>																									
Households 95		Individuals 479																							
<small>The information included in this report was collected from 06/11/2019 to 13/11/2019.</small> <small>To access DTM Mozambique products: Click here</small>																									
 NEED		 VULNERABILITIES		 LAND TENURE																					
First need: Food Second need: Shelter Third need: Healthcare		Pregnant women: 8 Breastfeeding mothers: 36 Mental/Physical disability: 9 Chronic diseases: 2		Elderly without care givers: 0 Single female head of household: 16 Single male headed of household: 0 Elderly head of household: 3		Number of Household renting land in place of origin: 0 Number of Household owning land in place of origin: 95																			
 SHELTER				 WASH																					
Top one NFI need not accessible to IDPs: Mosquito nets Top two NFI need not accessible to IDPs: Cooking items (pots/pans) Top three NFI need not accessible to IDPs: Hygiene products (for personal hygiene)				Main source of drinking water: Small water system Main problem with water: Flavour/Taste Average daily water consumption per person: Unknown Average wait time for water: Less than 15 minutes																					
Number of Household living outdoors: 0 Number of Household living in emergency shelter: 95 Number of Household living in permanent shelter: 0				Number of functional latrines at site: 22 Is there functional bathing space at site? Yes Is there hand washing stations with water and soap close to latrines/bathing space? None How clean you think the site is in terms of waste? 4. Dirty																					
 FOOD SECURITY				 HEALTH																					
Do most people have access to functioning market? No Why people don't have access to market? Transportation to market is not currently Have people received food from a distribution at site? Yes When was the latest food distribution at this site? More than three weeks Do most people have access to farming lands? Yes How far is the farming lands? 1-2 hrs				Availability of healthcare services on site: No If yes, which type? N/A Number of functioning healthcare facilities: N/A Do people have access to healthcare services: There is no healthcare facility Time to reach the nearest health facility: N/A Why people don't have access to healthcare? There is no healthcare facility Is medicines available for majority of the population: No During their pregnancy, are most women seeing a health professional? Yes Do populations with HIV know where to go to seek treatment and care? Yes Do people know where to go to seek Tuberculosis treatment and care? Unknown																					
 EDUCATION				 PROTECTION																					
Majority of the school age children have access to a functioning school: Yes Is the school functional (brick walls, windows, doors, writing board): Yes Number of school age children attending school: 15 Walking time to the nearest education facility: Less than 15 minutes				Is there security provider/mechanism that ensure safety of persons at the location? No Is there a mechanism for referral for GBV survivors? No Is there a support mechanism for psychosocial needs of the population? No																					
 MOBILITY																									
Are the majority of the population living on this site? Yes Province of Origin: Tete District of Origin: Mutarara Post of Origin: Inhangoma Locality of Origin: Kanhungue																									
 COMMUNITY ENGAGEMENT																									
Top 3 ways population communicates with humanitarian partners: Radio programme in-calls, Community leader or group Top 3 ways humanitarian partners communicates with population: Community leader or group, Community volunteer/mobilizers Literacy level of majority of households: Neither read or write Does majority of family members have legal documentation? No				Does the women's, men, girls and boys know where to seek for help in cases of violation? No Main reasons survivors could not find help? Lack of existing services																					



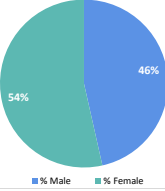











 DTM <small>IOI DISPLACEMENT TRACKING MATRIX</small>		Panducani		 INGC <small>Instituto Nacional de Gestao de Calamidades</small>		MOZAMBIQUE CYCLONE IDAI																																																			
Survey Date: 2019-11-07				Site Location: -17.054246 , 35.003341		Published on: 28-Nov-19																																																			
<div> <div> Site Information </div> <div> <table border="1"> <tr> <td>Site Classification:</td> <td>Resettlement Site</td> <td rowspan="6">  </td> <td>Age Range</td> <td>% Male</td> <td>% Female</td> <td>Is there a Site Management Committee at the site?</td> <td>Yes</td> </tr> <tr> <td>Site type:</td> <td>Open</td> <td>< 1</td> <td>0%</td> <td>0%</td> <td>Is there a Site Management Agency at the site?</td> <td>Yes</td> </tr> <tr> <td>Site Opening Date:</td> <td>2019-02-21</td> <td>1 - 5</td> <td>4%</td> <td>13%</td> <td>Status</td> <td>Open</td> </tr> <tr> <td>Province:</td> <td>Tete</td> <td>6 - 17</td> <td>18%</td> <td>24%</td> <td>Are the majority of the population living on site?</td> <td>Yes</td> </tr> <tr> <td>District:</td> <td>Mutarara</td> <td>18 - 59</td> <td>20%</td> <td>18%</td> <td>Is the site physically accessible?</td> <td>Yes</td> </tr> <tr> <td>Post:</td> <td>Nhamayabue</td> <td>60 +</td> <td>1%</td> <td>2%</td> <td>Is there any possibility to become inaccessible in event of disaster?</td> <td>Yes</td> </tr> <tr> <td>Locality:</td> <td>Sinjal</td> <td colspan="3"> <i>*The demographic have been obtained by using the demographic calculation method</i> </td> <td>Is the site safe and secure?</td> <td>Yes</td> </tr> </table> </div> </div>								Site Classification:	Resettlement Site		Age Range	% Male	% Female	Is there a Site Management Committee at the site?	Yes	Site type:	Open	< 1	0%	0%	Is there a Site Management Agency at the site?	Yes	Site Opening Date:	2019-02-21	1 - 5	4%	13%	Status	Open	Province:	Tete	6 - 17	18%	24%	Are the majority of the population living on site?	Yes	District:	Mutarara	18 - 59	20%	18%	Is the site physically accessible?	Yes	Post:	Nhamayabue	60 +	1%	2%	Is there any possibility to become inaccessible in event of disaster?	Yes	Locality:	Sinjal	<i>*The demographic have been obtained by using the demographic calculation method</i>			Is the site safe and secure?	Yes
Site Classification:	Resettlement Site		Age Range	% Male	% Female	Is there a Site Management Committee at the site?	Yes																																																		
Site type:	Open		< 1	0%	0%	Is there a Site Management Agency at the site?	Yes																																																		
Site Opening Date:	2019-02-21		1 - 5	4%	13%	Status	Open																																																		
Province:	Tete		6 - 17	18%	24%	Are the majority of the population living on site?	Yes																																																		
District:	Mutarara		18 - 59	20%	18%	Is the site physically accessible?	Yes																																																		
Post:	Nhamayabue		60 +	1%	2%	Is there any possibility to become inaccessible in event of disaster?	Yes																																																		
Locality:	Sinjal	<i>*The demographic have been obtained by using the demographic calculation method</i>			Is the site safe and secure?	Yes																																																			
Households		80		Individuals		403																																																			
<small>The information included in this report was collected from 06/11/2019 to 13/11/2019.</small> <small>To access DTM Mozambique products: Click here</small>																																																									
 NEED		 VULNERABILITIES		 LAND TENURE																																																					
First need: Food Second need: Healthcare Third need: Shelter		Pregnant women: 10 Breastfeeding mothers: 37 Mental/Physical disability: 2 Chronic diseases: 2		Elderly without care givers: 0 Single female head of household: 12 Single male headed of household: 5 Elderly head of household: 2		Number of Household renting land in place of origin: 0 Number of Household owning land in place of origin: 80																																																			
 SHELTER		 WASH																																																							
Top one NFI need not accessible to IDPs: Top two NFI need not accessible to IDPs: Top three NFI need not accessible to IDPs: Number of Household living outdoors: Number of Household living in emergency shelter: Number of Household living in permanent shelter:		Mosquito nets Items for sleeping (mats, blankets,...) Agricultural inputs 0 24 56		Main source of drinking water: Main problem with water: Average daily water consumption per person: Average wait time for water: Number of functional latrines at site: Is there functional bathing space at site? Is there hand washing stations with water and soap close to latrines/bathing space? How clean you think the site is in terms of waste?		Hand pumps None 10 - 15 ltr Between 31 and 60 minutes 18 Yes None 3. More or less clean																																																			
 FOOD SECURITY		 HEALTH																																																							
Do most people have access to functioning market? Why people don't have access to market? Have people received food from a distribution at site? When was the latest food distribution at this site? Do most people have access to farming lands? How far is the farming lands?		Yes N/A Yes More than three weeks Yes 1-2 hrs		Availability of healthcare services on site: If yes, which type? Number of functioning healthcare facilities: Do people have access to healthcare services: Time to reach the nearest health facility: Why people don't have access to healthcare? Is medicines available for majority of the population: During their pregnancy, are most women seeing a health professional? Do populations with HIV know where to go to seek treatment and care? Do people know where to go to seek Tuberculosis treatment and care? Has cholera been reported at this site since the cyclone? How many weeks ago was the last case reported?		Yes Mobile brigade 1 N/A More than 60 minutes N/A No Yes Yes No N/A																																																			
 EDUCATION		 MOBILITY																																																							
Majority of the school age children have access to a functioning school Is the school functional (brick walls, windows, doors, writing board) Number of school age children attending school: Walking time to the nearest education facility:		Yes Yes 80 16 - 30 minutes		Are the majority of the population living on this site? Province of Origin: District of Origin: Post of Origin: Locality of Origin:		Yes Tete Mutarara Nhamayabue Sinjal																																																			
 COMMUNITY ENGAGEMENT		 PROTECTION																																																							
Top 3 ways population communicates with humanitarian partners: Top 3 ways humanitarian partners communicates with population: Literacy level of majority of households: Does majority of family members have legal documentation?		Community leader or group, Community volunteer/mobilizers, Local government office Radio, Community leader or group, Local government office Read and write moderately No		Is there security provider/mechanism that ensure safety of persons at the location? Is there a mechanism for referral for GBV survivors? Is there a support mechanism for psychosocial needs of the population? Does the women's, men, girls and boys know where to seek for help in cases of violation Main reasons survivors could not find help?		No No No Yes Lack of existing services																																																			
Displacement Tracking Matrix - International Organization for Migration - November 2019																																																									



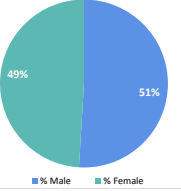











 DTM <small>IOI DISPLACEMENT TRACKING MATRIX</small>		Parreirão		 INGC <small>Instituto Nacional de Gestao de Calamidades</small>		MOZAMBIQUE CYCLONE IDAI																			
Survey Date: 2019-11-08				Site Location: -17.552765 , 37.35005		Published on: 28-Nov-19																			
<div> <div> Site Information </div> <div> <div> <div> Site Classification: Resettlement Site </div> <div> Site type: Open </div> <div> Site Opening Date: 2019-02-23 </div> <div> Province: Zambezia </div> <div> District: Maganja Da Costa </div> <div> Post: Nante </div> <div> Locality: Nomilua </div> </div> <div>  <p>58% Male 42% Female</p> <p><small>*The demographic have been obtained by using the demographic calculation method</small></p> </div> <div> <table border="1"> <thead> <tr> <th>Age Range</th> <th>% Male</th> <th>% Female</th> </tr> </thead> <tbody> <tr> <td>< 1</td> <td>2%</td> <td>4%</td> </tr> <tr> <td>1 - 5</td> <td>4%</td> <td>1%</td> </tr> <tr> <td>6 - 17</td> <td>6%</td> <td>9%</td> </tr> <tr> <td>18 - 59</td> <td>28%</td> <td>42%</td> </tr> <tr> <td>60 +</td> <td>3%</td> <td>1%</td> </tr> </tbody> </table> </div> </div> </div> <div> <div> Households 410 </div> <div> Individuals 1,845 </div> </div>								Age Range	% Male	% Female	< 1	2%	4%	1 - 5	4%	1%	6 - 17	6%	9%	18 - 59	28%	42%	60 +	3%	1%
Age Range	% Male	% Female																							
< 1	2%	4%																							
1 - 5	4%	1%																							
6 - 17	6%	9%																							
18 - 59	28%	42%																							
60 +	3%	1%																							
<small>The information included in this report was collected from 06/11/2019 to 13/11/2019.</small> <small>To access DTM Mozambique products: Click here</small>																									
 NEED		 VULNERABILITIES		 LAND TENURE																					
First need: Food Second need: Water Third need: Shelter		Pregnant women: 5 Breastfeeding mothers: 20 Mental/Physical disability: 1 Chronic diseases: 0		Elderly without care givers: 0 Single female head of household: 15 Single male headed of household: 0 Elderly head of household: 1		Number of Household renting land in place of origin: 0 Number of Household owning land in place of origin: 410																			
 SHELTER				 WASH																					
Top one NFI need not accessible to IDPs: Top two NFI need not accessible to IDPs: Top three NFI need not accessible to IDPs: Number of Household living outdoors: Number of Household living in emergency shelter: Number of Household living in permanent shelter:		Shoes and clothes Items for sleeping (mats, blankets,...) Hygiene products (for personal hygiene) 0 410 0		Main source of drinking water: Hand pumps Main problem with water: None Average daily water consumption per person: > 15 ltr Average wait time for water: Less than 15 minutes Number of functional latrines at site: 1845 Is there functional bathing space at site? Yes Is there hand washing stations with water and soap close to latrines/bathing space? Yes How clean you think the site is in terms of waste? 2. Clean Do people live in areas where open defecation is frequently visible? No																					
 FOOD SECURITY				 HEALTH																					
Do most people have access to functioning market? Yes Why people don't have access to market? N/A Have people received food from a distribution at site? Yes When was the latest food distribution at this site? More than three weeks Do most people have access to farming lands? Yes How far is the farming lands? 1-2 hrs				Availability of healthcare services on site: Yes If yes, which type? Mobile brigade Number of functioning healthcare facilities: 1 Do people have access to healthcare services: There is no healthcare facility Time to reach the nearest health facility: More than 60 minutes Why people don't have access to healthcare? There is no healthcare facility Is medicines available for majority of the population: Yes During their pregnancy, are most women seeing a health professional? Yes Do populations with HIV know where to go to seek treatment and care? Yes Do people know where to go to seek Tuberculosis treatment and care? Yes Has cholera been reported at this site since the cyclone? No How many weeks ago was the last case reported? N/A																					
 EDUCATION				 PROTECTION																					
Majority of the school age children have access to a functioning school: Yes Is the school functional (brick walls, windows, doors, writing board): Yes Number of school age children attending school: 410 Walking time to the nearest education facility: 16 - 30 minutes				Is there security provider/mechanism that ensure safety of persons at the location? Yes Is there a mechanism for referral for GBV survivors? Unknown Is there a support mechanism for psychosocial needs of the population? Unknown Does the women's, men, girls and boys know where to seek for help in cases of violation: Yes Main reasons survivors could not find help? Fear of retaliation from the violator																					
 MOBILITY																									
Are the majority of the population living on this site? Yes Province of Origin: Zambezia District of Origin: Maganja Da Costa Post of Origin: Nante Locality of Origin: Nante																									
 COMMUNITY ENGAGEMENT																									
Top 3 ways population communicates with humanitarian partners: Staff from humanitarian agencies, Community leader or group, Community volunteer/mobilizers Top 3 ways humanitarian partners communicates with population: Staff from humanitarian agencies, Community volunteer/mobilizers, Local government office Literacy level of majority of households: Read and write moderately Does majority of family members have legal documentation? Unknown																									

 DTM <small>IOI DISPLACEMENT TRACKING MATRIX</small>		Ronda		 INGC <small>Instituto Nacional de Gestao de Calamidades</small>		MOZAMBIQUE CYCLONE IDAI																																													
Survey Date: 2019-11-08				Site Location: -17.491083 , 37.212067		Published on: 28-Nov-19																																													
<div> <div> Site Information </div> <div> <table border="1"> <tr> <td>Site Classification: Resettlement Site</td> <td rowspan="6">  </td> <td>Age Range</td> <td>% Male</td> <td>% Female</td> <td>Is there a Site Management Committee at the site?</td> <td>Yes</td> </tr> <tr> <td>Site type: Open</td> <td>< 1</td> <td>6%</td> <td>7%</td> <td>Is there a Site Management Agency at the site?</td> <td>Yes</td> </tr> <tr> <td>Site Opening Date: 2014-01-02</td> <td>1 - 5</td> <td>3%</td> <td>4%</td> <td>Status</td> <td>Open</td> </tr> <tr> <td>Province: Zambezia</td> <td>6 - 17</td> <td>7%</td> <td>22%</td> <td>Are the majority of the population living on site?</td> <td>Yes</td> </tr> <tr> <td>District: Namacurra</td> <td>18 - 59</td> <td>30%</td> <td>9%</td> <td>Is the site physically accessible?</td> <td>Yes</td> </tr> <tr> <td>Post: Macuze</td> <td>60 +</td> <td>9%</td> <td>4%</td> <td>Is there any possibility to become inaccessible in event of disaster?</td> <td>No</td> </tr> <tr> <td>Locality: Furquia</td> <td colspan="4"> <i>*The demographic have been obtained by using the demographic calculation method</i> </td> <td>Is the site safe and secure?</td> <td>Yes</td> </tr> </table> </div> </div>								Site Classification: Resettlement Site		Age Range	% Male	% Female	Is there a Site Management Committee at the site?	Yes	Site type: Open	< 1	6%	7%	Is there a Site Management Agency at the site?	Yes	Site Opening Date: 2014-01-02	1 - 5	3%	4%	Status	Open	Province: Zambezia	6 - 17	7%	22%	Are the majority of the population living on site?	Yes	District: Namacurra	18 - 59	30%	9%	Is the site physically accessible?	Yes	Post: Macuze	60 +	9%	4%	Is there any possibility to become inaccessible in event of disaster?	No	Locality: Furquia	<i>*The demographic have been obtained by using the demographic calculation method</i>				Is the site safe and secure?	Yes
Site Classification: Resettlement Site		Age Range	% Male	% Female	Is there a Site Management Committee at the site?	Yes																																													
Site type: Open		< 1	6%	7%	Is there a Site Management Agency at the site?	Yes																																													
Site Opening Date: 2014-01-02		1 - 5	3%	4%	Status	Open																																													
Province: Zambezia		6 - 17	7%	22%	Are the majority of the population living on site?	Yes																																													
District: Namacurra		18 - 59	30%	9%	Is the site physically accessible?	Yes																																													
Post: Macuze		60 +	9%	4%	Is there any possibility to become inaccessible in event of disaster?	No																																													
Locality: Furquia	<i>*The demographic have been obtained by using the demographic calculation method</i>				Is the site safe and secure?	Yes																																													
Households 70		Individuals 203																																																	
<small>The information included in this report was collected from 06/11/2019 to 13/11/2019.</small> <small>To access DTM Mozambique products: Click here</small>																																																			
 NEED		 VULNERABILITIES		 LAND TENURE																																															
First need: Food Second need: Water Third need: Shelter		Pregnant women: Breastfeeding mothers: Mental/Physical disability: Chronic diseases:		1 Elderly without care givers: 0 0 Single female head of household: 1 2 Single male headed of household: 1 0 Elderly head of household: 0		Number of Household renting land in place of origin: 0 Number of Household owning land in place of origin: 70																																													
 SHELTER				 WASH																																															
Top one NFI need not accessible to IDPs: Top two NFI need not accessible to IDPs: Top three NFI need not accessible to IDPs: Number of Household living outdoors: Number of Household living in emergency shelter: Number of Household living in permanent shelter:		Closed containers to transport and /or store water Shoes and clothes None 0 49 21		Main source of drinking water: Hand pumps Main problem with water: None Average daily water consumption per person: Unknown Average wait time for water: No wait Number of functional latrines at site: 152 Is there functional bathing space at site? Yes Is there hand washing stations with water and soap close to latrines/bathing space? Yes How clean you think the site is in terms of waste? 2. Clean Do people live in areas where open defecation is frequently visible? No																																															
 FOOD SECURITY				 HEALTH																																															
Do most people have access to functioning market? Why people don't have access to market? Have people received food from a distribution at site? When was the latest food distribution at this site? Do most people have access to farming lands? How far is the farming lands?		Yes N/A Yes More than three weeks Yes 1-2 hrs		Availability of healthcare services on site: Yes If yes, which type? Mobile brigade Number of functioning healthcare facilities: 1 Do people have access to healthcare services: There is no healthcare facility Time to reach the nearest health facility: Less than 15 minutes Why people don't have access to healthcare? There is no healthcare facility Is medicines available for majority of the population: Yes During their pregnancy, are most women seeing a health professional? Yes Do populations with HIV know where to go to seek treatment and care? Yes Do people know where to go to seek Tuberculosis treatment and care? Yes Has cholera been reported at this site since the cyclone? No How many weeks ago was the last case reported? N/A																																															
 EDUCATION				 PROTECTION																																															
Majority of the school age children have access to a functioning school Is the school functional (brick walls, windows, doors, writing board) Number of school age children attending school: Walking time to the nearest education facility:		Yes Yes 70 Less than 15 minutes		Is there security provider/mechanism that ensure safety of persons at the location? No Is there a mechanism for referral for GBV survivors? No Is there a support mechanism for psychosocial needs of the population? No Does the women's, men, girls and boys know where to seek for help in cases of violation? Yes Main reasons survivors could not find help? Lack of existing services																																															
 MOBILITY																																																			
Are the majority of the population living on this site? Province of Origin: District of Origin: Post of Origin: Locality of Origin:		Yes Zambezia Namacurra Macuze Furquia																																																	
 COMMUNITY ENGAGEMENT																																																			
Top 3 ways population communicates with humanitarian partners: Top 3 ways humanitarian partners communicates with population: Literacy level of majority of households: Does majority of family members have legal documentation?		Religious Leader or group, Call centre /hotline Community leader or group, Call centre /hotline Read and write moderately Yes																																																	

 DTM <small>IOI DISPLACEMENT TRACKING MATRIX</small>		Savane		 INGC <small>Instituto Nacional de Gestao de Calamidades</small>		MOZAMBIQUE CYCLONE IDAI																			
Survey Date: 2019-11-06				Site Location: -19.405 , 34.707		Published on: 28-Nov-19																			
<div> <div> Site Information </div> <div> <table border="1"> <thead> <tr> <th>Age Range</th> <th>% Male</th> <th>% Female</th> </tr> </thead> <tbody> <tr> <td>< 1</td> <td>4%</td> <td>3%</td> </tr> <tr> <td>1 - 5</td> <td>6%</td> <td>7%</td> </tr> <tr> <td>6 - 17</td> <td>11%</td> <td>30%</td> </tr> <tr> <td>18 - 59</td> <td>17%</td> <td>18%</td> </tr> <tr> <td>60 +</td> <td>2%</td> <td>1%</td> </tr> </tbody> </table> </div> <div>  </div> </div>								Age Range	% Male	% Female	< 1	4%	3%	1 - 5	6%	7%	6 - 17	11%	30%	18 - 59	17%	18%	60 +	2%	1%
Age Range	% Male	% Female																							
< 1	4%	3%																							
1 - 5	6%	7%																							
6 - 17	11%	30%																							
18 - 59	17%	18%																							
60 +	2%	1%																							
Site Classification: Resettlement Site				Is there a Site Management Committee at the site?		Unknown																			
Site type: Open				Is there a Site Management Agency at the site?		Yes																			
Site Opening Date: 2019-05-24				Status		Open																			
Province: Sofala				Are the majority of the population living on site?		Yes																			
District: Dondo				Is the site physically accessible?		Yes																			
Post: Dondo				Is there any possibility to become inaccessible in event of disaster?		Yes																			
Locality: Savane				Is the site safe and secure?		Yes																			
<p><i>*The demographic have been obtained by using the demographic calculation method</i></p>																									
Households 267		Individuals 1,335																							
<p>The information included in this report was collected from 06/11/2019 to 13/11/2019. Click here To access DTM Mozambique products.</p>																									
 NEED		 VULNERABILITIES		 LAND TENURE																					
First need: Shelter		Pregnant women: 13		Elderly without care givers: 2		Number of Household renting land in place of origin: 100																			
Second need: Agricultural land		Breastfeeding mothers: 29		Single female head of household: 38																					
Third need: Education		Mental/Physical disability: 2		Single male headed of household: 16		Number of Household owning land in place of origin: 0																			
		Chronic diseases: 6		Elderly head of household: 36																					
 SHELTER				 WASH																					
Top one NFI need not accessible to IDPs:		Mosquito nets		Main source of drinking water: Small water system																					
Top two NFI need not accessible to IDPs:		Cooking stoves		Main problem with water: None																					
Top three NFI need not accessible to IDPs:		Soap/detergent for washing clothes		Average daily water consumption per person: Unknown																					
Number of Household living outdoors: 0				Average wait time for water: No wait																					
Number of Household living in emergency shelter: 267				Number of functional latrines at site: 58																					
Number of Household living in permanent shelter: 0				Is there functional bathing space at site? Yes																					
				Is there hand washing stations with water and soap close to latrines/bathing space? None																					
				How clean you think the site is in terms of waste? 3. More or less clean																					
 FOOD SECURITY				 HEALTH																					
Do most people have access to functioning market? No		Transportation to market is not currently		Availability of healthcare services on site: Yes																					
Why people don't have access to market? Yes		Last week		If yes, which type? Mobile brigade																					
Have people received food from a distribution at site? Yes		Yes		Number of functioning healthcare facilities: 1																					
When was the latest food distribution at this site? Last week		Yes		Do people have access to healthcare services: There is no healthcare facility																					
Do most people have access to farming lands? Yes		<1 hr		Time to reach the nearest health facility: 31 - 60 minutes																					
How far is the farming lands? <1 hr		Yes		Why people don't have access to healthcare? There is no healthcare facility																					
 EDUCATION				Is medicines available for majority of the population: Yes																					
Majority of the school age children have access to a functioning school: Yes		Unknown		During their pregnancy, are most women seeing a health professional? Yes																					
Is the school functional (brick walls, windows, doors, writing board): Unknown		40		Do populations with HIV know where to go to seek treatment and care? Yes																					
Number of school age children attending school: 40		31 - 60 minutes		Do people know where to go to seek Tuberculosis treatment and care? Yes																					
Walking time to the nearest education facility: 31 - 60 minutes				Has cholera been reported at this site since the cyclone? No																					
				How many weeks ago was the last case reported? N/A																					
 MOBILITY				 PROTECTION																					
Are the majority of the population living on this site? Yes		Sofala		Is there security provider/mechanism that ensure safety of persons at the location? No																					
Province of Origin: Sofala		Dondo		Is there a mechanism for referral for GBV survivors? Yes																					
District of Origin: Dondo		Dondo		Is there a support mechanism for psychosocial needs of the population? No																					
Post of Origin: Dondo		Savane		Does the women's, men, girls and boys know where to seek for help in cases of violation? Yes																					
Locality of Origin: Savane				Main reasons survivors could not find help? Lack of confidence on the existing services; Shame on reporting the situation																					
 COMMUNITY ENGAGEMENT																									
Top 3 ways population communicates with humanitarian partners: Community volunteer/mobilizers, Call centre /hotline																									
Top 3 ways humanitarian partners communicates with population: Social media/internet, Religious Leader or group																									
Literacy level of majority of households: Neither read or write																									
Does majority of family members have legal documentation? No																									

 DTM <small>IOI DISPLACEMENT TRACKING MATRIX</small>		Tossene Choma		 INGC <small>Instituto Nacional de Gestao de Calamidades</small>		MOZAMBIQUE CYCLONE IDAI																			
Survey Date: 2019-11-06				Site Location: -19.918 , 33.607		Published on: 28-Nov-19																			
<div> <div> <div>Site Classification: Resettlement Site</div> <div>Site type: Open</div> <div>Site Opening Date: 2019-03-17</div> <div>Province: Manica</div> <div>District: Sussundenga</div> <div>Post: Dombe</div> <div>Locality: Matarara</div> </div> <div>  <p>55% Male, 45% Female</p> <p><small>*The demographic have been obtained by using the demographic calculation method</small></p> </div> <div> <table border="1"> <thead> <tr> <th>Age Range</th> <th>% Male</th> <th>% Female</th> </tr> </thead> <tbody> <tr> <td>< 1</td> <td>4%</td> <td>3%</td> </tr> <tr> <td>1 - 5</td> <td>5%</td> <td>9%</td> </tr> <tr> <td>6 - 17</td> <td>16%</td> <td>17%</td> </tr> <tr> <td>18 - 59</td> <td>20%</td> <td>26%</td> </tr> <tr> <td>60 +</td> <td>0%</td> <td>1%</td> </tr> </tbody> </table> </div> </div>								Age Range	% Male	% Female	< 1	4%	3%	1 - 5	5%	9%	6 - 17	16%	17%	18 - 59	20%	26%	60 +	0%	1%
Age Range	% Male	% Female																							
< 1	4%	3%																							
1 - 5	5%	9%																							
6 - 17	16%	17%																							
18 - 59	20%	26%																							
60 +	0%	1%																							
		Site Information		Is there a Site Management Committee at the site? Yes		Is there a Site Management Agency at the site? No																			
				Status Open		Are the majority of the population living on site? Yes																			
				Is the site physically accessible? Yes		Is there any possibility to become inaccessible in event of disaster? Yes																			
				Is the site safe and secure? Yes																					
Households 339		Individuals 2,004																							
<small>The information included in this report was collected from 06/11/2019 to 13/11/2019.</small> <small>To access DTM Mozambique products: Click here</small>																									
 NEED		 VULNERABILITIES		 LAND TENURE																					
First need: Household Items (NFI) Second need: Shelter Third need: Food		Pregnant women: 30 Breastfeeding mothers: 180 Mental/Physical disability: 14 Chronic diseases: 0		Elderly without care givers: 0 Single female head of household: 0 Single male headed of household: 0 Elderly head of household: 0		Number of Household renting land in place of origin: 0 Number of Household owning land in place of origin: 339																			
 SHELTER				 WASH																					
Top one NFI need not accessible to IDPs: Top two NFI need not accessible to IDPs: Top three NFI need not accessible to IDPs: Number of Household living outdoors: Number of Household living in emergency shelter: Number of Household living in permanent shelter:		Shoes and clothes Mosquito nets Soap/detergent for washing clothes 0 330 9		Main source of drinking water: Main problem with water: Average daily water consumption per person: Average wait time for water: Number of functional latrines at site: Is there functional bathing space at site? Is there hand washing stations with water and soap close to latrines/bathing space? How clean you think the site is in terms of waste?		Hand pumps None > 15 ltr Between 31 and 60 minutes 180 No Yes, but without soap 2. Clean																			
 FOOD SECURITY				 HEALTH																					
Do most people have access to functioning market? Why people don't have access to market? Have people received food from a distribution at site? When was the latest food distribution at this site? Do most people have access to farming lands? How far is the farming lands?		No Other Yes Last week Yes 2-3 hrs		Availability of healthcare services on site: If yes, which type? Number of functioning healthcare facilities: Do people have access to healthcare services: Time to reach the nearest health facility: Why people don't have access to healthcare? Is medicines available for majority of the population: During their pregnancy, are most women seeing a health professional? Do populations with HIV know where to go to seek treatment and care? Do people know where to go to seek Tuberculosis treatment and care? Has cholera been reported at this site since the cyclone? How many weeks ago was the last case reported?		No N/A N/A There is no healthcare facility N/A There is no healthcare facility No Yes Yes No N/A																			
 EDUCATION				 PROTECTION																					
Majority of the school age children have access to a functioning school Is the school functional (brick walls, windows, doors, writing board) Number of school age children attending school: Walking time to the nearest education facility:		Yes Yes 0 31 - 60 minutes		Is there security provider/mechanism that ensure safety of persons at the location? Is there a mechanism for referral for GBV survivors? Is there a support mechanism for psychosocial needs of the population? Does the women's, men, girls and boys know where to seek for help in cases of violation Main reasons survivors could not find help?		No N/A There is no healthcare facility No Yes Yes No Yes Fear of retaliation from the violator																			
 MOBILITY																									
Are the majority of the population living on this site? Province of Origin: District of Origin: Post of Origin: Locality of Origin:		Yes Manica Sussundenga Dombe Matarara																							
 COMMUNITY ENGAGEMENT																									
Top 3 ways population communicates with humanitarian partners: Top 3 ways humanitarian partners communicates with population: Literacy level of majority of households: Does majority of family members have legal documentation?		Staff from humanitarian agencies, Community leader or group, Local government office Staff from humanitarian agencies, Community leader or group, Local government office Read and write moderately No																							

 DTM <small>IOI DISPLACEMENT TRACKING MATRIX</small>		Zibuia		 INGC <small>Instituto Nacional de Gestao de Calamidades</small>		MOZAMBIQUE CYCLONE IDAI																			
Survey Date: 2019-11-07				Site Location: -19.864 , 33.278		Published on: 28-Nov-19																			
<div> <div> <div>Site Classification: Resettlement Site</div> <div>Site type: Open</div> <div>Site Opening Date: 2019-03-17</div> <div>Province: Manica</div> <div>District: Sussundenga</div> <div>Post: Dombe</div> <div>Locality: Muoco</div> </div> <div>  <p>54% Male, 46% Female</p> <p><small>*The demographic have been obtained by using the demographic calculation method</small></p> </div> <div> <table border="1"> <thead> <tr> <th>Age Range</th> <th>% Male</th> <th>% Female</th> </tr> </thead> <tbody> <tr> <td>< 1</td> <td>3%</td> <td>3%</td> </tr> <tr> <td>1 - 5</td> <td>7%</td> <td>10%</td> </tr> <tr> <td>6 - 17</td> <td>16%</td> <td>16%</td> </tr> <tr> <td>18 - 59</td> <td>19%</td> <td>22%</td> </tr> <tr> <td>60 +</td> <td>2%</td> <td>3%</td> </tr> </tbody> </table> </div> </div>								Age Range	% Male	% Female	< 1	3%	3%	1 - 5	7%	10%	6 - 17	16%	16%	18 - 59	19%	22%	60 +	2%	3%
Age Range	% Male	% Female																							
< 1	3%	3%																							
1 - 5	7%	10%																							
6 - 17	16%	16%																							
18 - 59	19%	22%																							
60 +	2%	3%																							
<div> <div> <div>Is there a Site Management Committee at the site?</div> <div>Yes</div> </div> <div> <div>Is there a Site Management Agency at the site?</div> <div>No</div> </div> <div> <div>Status</div> <div>Open</div> </div> <div> <div>Are the majority of the population living on site?</div> <div>Yes</div> </div> <div> <div>Is the site physically accessible?</div> <div>Limited access (only by boat)</div> </div> <div> <div>Is there any possibility to become inaccessible in event of disaster?</div> <div>Yes</div> </div> <div> <div>Is the site safe and secure?</div> <div>Yes</div> </div> </div>																									
Households 61		Individuals 355																							
<small>The information included in this report was collected from 06/11/2019 to 13/11/2019.</small> <small>To access DTM Mozambique products: Click here</small>																									
 NEED		 VULNERABILITIES		 LAND TENURE																					
First need: Food Second need: Water Third need: Shelter		Pregnant women: 0 Breastfeeding mothers: 0 Mental/Physical disability: 0 Chronic diseases: 0		Elderly without care givers: 0 Single female head of household: 0 Single male headed of household: 0 Elderly head of household: 0		Number of Household renting land in place of origin: 0 Number of Household owning land in place of origin: 61																			
 SHELTER				 WASH																					
Top one NFI need not accessible to IDPs: Closed containers to transport and /or store water Top two NFI need not accessible to IDPs: Items for sleeping (mats, blankets,...) Top three NFI need not accessible to IDPs: Cooking items (pots/pans) Number of Household living outdoors: 0 Number of Household living in emergency shelter: 61 Number of Household living in permanent shelter: 0				Main source of drinking water: Surface water Main problem with water: Solid/Dirt Average daily water consumption per person: > 15 ltr Average wait time for water: Between 31 and 60 minutes Number of functional latrines at site: 6 Is there functional bathing space at site? Yes Is there hand washing stations with water and soap close to latrines/bathing space? Yes, but without soap How clean you think the site is in terms of waste? 2. Clean Do people live in areas where open defecation is frequently visible? No																					
 FOOD SECURITY				 HEALTH																					
Do most people have access to functioning market? No Why people don't have access to market? Other Have people received food from a distribution at site? Yes When was the latest food distribution at this site? Last two weeks Do most people have access to farming lands? Yes How far is the farming lands? 2-3 hrs				Availability of healthcare services on site: No If yes, which type? N/A Number of functioning healthcare facilities: N/A Do people have access to healthcare services: There is no healthcare facility Time to reach the nearest health facility: N/A Why people don't have access to healthcare? There is no healthcare facility Is medicines available for majority of the population: No During their pregnancy, are most women seeing a health professional? No Do populations with HIV know where to go to seek treatment and care? No Do people know where to go to seek Tuberculosis treatment and care? No Has cholera been reported at this site since the cyclone? No How many weeks ago was the last case reported? N/A																					
 EDUCATION				 PROTECTION																					
Majority of the school age children have access to a functioning school: No Is the school functional (brick walls, windows, doors, writing board): No Number of school age children attending school: N/A Walking time to the nearest education facility: N/A				Is there security provider/mechanism that ensure safety of persons at the location? Yes Is there a mechanism for referral for GBV survivors? Yes Is there a support mechanism for psychosocial needs of the population? No Does the women's, men, girls and boys know where to seek for help in cases of violation? Yes Main reasons survivors could not find help? Fear of retaliation from the violator																					
 MOBILITY																									
Are the majority of the population living on this site? Yes Province of Origin: Manica District of Origin: Sussundenga Post of Origin: Dombe Locality of Origin: Muoco																									
 COMMUNITY ENGAGEMENT																									
Top 3 ways population communicates with humanitarian partners: Staff from humanitarian agencies, Community leader or group, Local government office Top 3 ways humanitarian partners communicates with population: Staff from humanitarian agencies, Community leader or group, Local government office Literacy level of majority of households: Neither read or write Does majority of family members have legal documentation? No																									

 DTM <small>IOI DISPLACEMENT TRACKING MATRIX</small>		Zichão		 INGC <small>Instituto Nacional de Gestao de Calamidades</small>		MOZAMBIQUE CYCLONE IDAI																			
Survey Date: 2019-11-06				Site Location: -19.949 , 33.349		Published on: 28-Nov-19																			
<div> <div> <div>Site Classification: Resettlement Site</div> <div>Site type: Open</div> <div>Site Opening Date: 2019-03-14</div> <div>Province: Manica</div> <div>District: Sussundenga</div> <div>Post: Dombe</div> <div>Locality: Darue</div> </div> <div>  <p>49% Male 51% Female</p> <p><small>*The demographic have been obtained by using the demographic calculation method</small></p> </div> <div> <table border="1"> <thead> <tr> <th>Age Range</th> <th>% Male</th> <th>% Female</th> </tr> </thead> <tbody> <tr> <td>< 1</td> <td>1%</td> <td>2%</td> </tr> <tr> <td>1 - 5</td> <td>9%</td> <td>11%</td> </tr> <tr> <td>6 - 17</td> <td>21%</td> <td>21%</td> </tr> <tr> <td>18 - 59</td> <td>20%</td> <td>16%</td> </tr> <tr> <td>60 +</td> <td>1%</td> <td>0%</td> </tr> </tbody> </table> </div> </div>								Age Range	% Male	% Female	< 1	1%	2%	1 - 5	9%	11%	6 - 17	21%	21%	18 - 59	20%	16%	60 +	1%	0%
Age Range	% Male	% Female																							
< 1	1%	2%																							
1 - 5	9%	11%																							
6 - 17	21%	21%																							
18 - 59	20%	16%																							
60 +	1%	0%																							
<div> <div> <div>Is there a Site Management Committee at the site?</div> <div>Yes</div> </div> <div> <div>Is there a Site Management Agency at the site?</div> <div>Yes</div> </div> <div> <div>Status</div> <div>Open</div> </div> <div> <div>Are the majority of the population living on site?</div> <div>Yes</div> </div> <div> <div>Is the site physically accessible?</div> <div>Limited access (only by boat)</div> </div> <div> <div>Is there any possibility to become inaccessible in event of disaster?</div> <div>Yes</div> </div> <div> <div>Is the site safe and secure?</div> <div>Yes</div> </div> </div>																									
Households 129		Individuals 526																							
<small>The information included in this report was collected from 06/11/2019 to 13/11/2019.</small> <small>To access DTM Mozambique products: Click here</small>																									
 NEED		 VULNERABILITIES		 LAND TENURE																					
First need: Shelter Second need: Latrines Third need: Household Items (NFI)		Pregnant women: 0 Breastfeeding mothers: 0 Mental/Physical disability: 0 Chronic diseases: 0		Elderly without care givers: 0 Single female head of household: 0 Single male headed of household: 0 Elderly head of household: 0		Number of Household renting land in place of origin: 0 Number of Household owning land in place of origin: 129																			
 SHELTER				 WASH																					
Top one NFI need not accessible to IDPs: Closed containers to transport and /or store water Top two NFI need not accessible to IDPs: Mosquito nets Top three NFI need not accessible to IDPs: Items for sleeping (mats, blankets,...) Number of Household living outdoors: 0 Number of Household living in emergency shelter: 129 Number of Household living in permanent shelter: 0				Main source of drinking water: Hand pumps Main problem with water: None Average daily water consumption per person: > 15 ltr Average wait time for water: Between 31 and 60 minutes Number of functional latrines at site: 85 Is there functional bathing space at site? Yes Is there hand washing stations with water and soap close to latrines/bathing space? Yes, but without soap How clean you think the site is in terms of waste? 2. Clean Do people live in areas where open defecation is frequently visible? No																					
 FOOD SECURITY				 HEALTH																					
Do most people have access to functioning market? No Why people don't have access to market? Other Have people received food from a distribution at site? Yes When was the latest food distribution at this site? Last two weeks Do most people have access to farming lands? Yes How far is the farming lands? 2-3 hrs				Availability of healthcare services on site: No If yes, which type? N/A Number of functioning healthcare facilities: N/A Do people have access to healthcare services: There is no healthcare facility Time to reach the nearest health facility: N/A Why people don't have access to healthcare? There is no healthcare facility Is medicines available for majority of the population: Yes During their pregnancy, are most women seeing a health professional? Yes Do populations with HIV know where to go to seek treatment and care? Yes Do people know where to go to seek Tuberculosis treatment and care? Yes Has cholera been reported at this site since the cyclone? No How many weeks ago was the last case reported? N/A																					
 EDUCATION				 PROTECTION																					
Majority of the school age children have access to a functioning school: No Is the school functional (brick walls, windows, doors, writing board): No Number of school age children attending school: N/A Walking time to the nearest education facility: N/A				Is there security provider/mechanism that ensure safety of persons at the location? Yes Is there a mechanism for referral for GBV survivors? No Is there a support mechanism for psychosocial needs of the population? No Does the women's, men, girls and boys know where to seek for help in cases of violation? Yes Main reasons survivors could not find help? Fear of retaliation from the violator																					
 MOBILITY																									
Are the majority of the population living on this site? Yes Province of Origin: Manica District of Origin: Sussundenga Post of Origin: Dombe Locality of Origin: Muoco																									
 COMMUNITY ENGAGEMENT																									
Top 3 ways population communicates with humanitarian partners: Religious Leader or group, Community leader or group, Local government office Top 3 ways humanitarian partners communicates with population: Religious Leader or group, Community leader or group, Local government office Literacy level of majority of households: Neither read or write Does majority of family members have legal documentation? Yes																									