


The objective of the Emergency Tracking Tool (ETT) is to quickly collect information on sudden displacements of populations. Information is collected through key informant interviews and direct observation. This dashboard provides information on an event which occurred on 20 November 2019 in a village situated in Lac Province.

SUMMARY OF THE EVENT


On 20 November 2019, about 20 households of 55 individuals left the village of Kaiga-Kindjiria, located in the sous-préfecture of the same name, and fled to the village of Toukoul in the sous-préfecture of Daboua, for fear of attacks perpetrated by extremist groups. According to key informants, other residents of the sous-préfecture of Kaiga-Kindjiria plan to leave their villages to take refuge in Daboua, following the regular armed attacks in this sous-préfecture which sparked fear among the inhabitants.

NEW DISPLACEMENT


20 Households
55 Individuals

-  **LOCATION** : Kaiga-Kindjiria
-  **DATE OF MOVEMENT** : 20 November 2019
-  **HOST LOCATION** : Village
-  **REASON FOR MOVEMENT** : Preventive displacement
-  **TYPE OF MOVEMENT** : Organized
-  **MEANS OF TRANSPORT**: Cars

PRIORITY NEEDS (HIGHEST TO LOWEST)

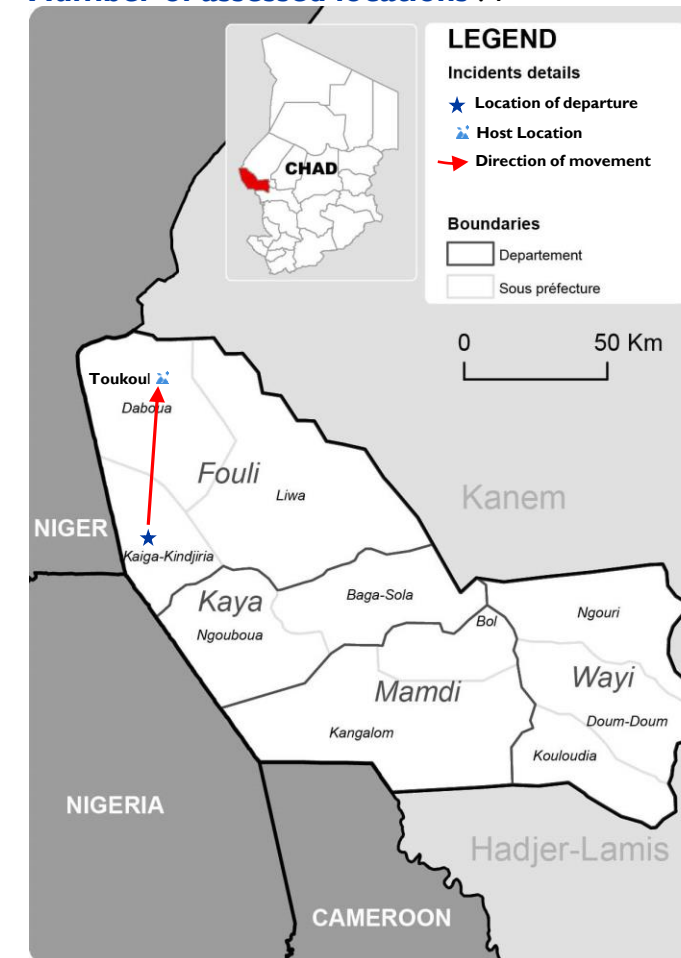

1. Food

2. Shelter

3. Health

Date of data collection : 22 November 2019

Type of assessed location : Village

Number of assessed locations : 1



This map is for illustration purposes only. The depiction and use of boundaries, geographic names and related data shown on maps and included in this report are not warranted to be error free nor do they imply judgment on the legal status of any territory, or any endorsement or acceptance of such boundaries by IOM.