



DISPLACEMENT TRACKING MATRIX

MOSUL CORRIDOR EMERGENCY DISPLACEMENT ANALYSIS TRACKING

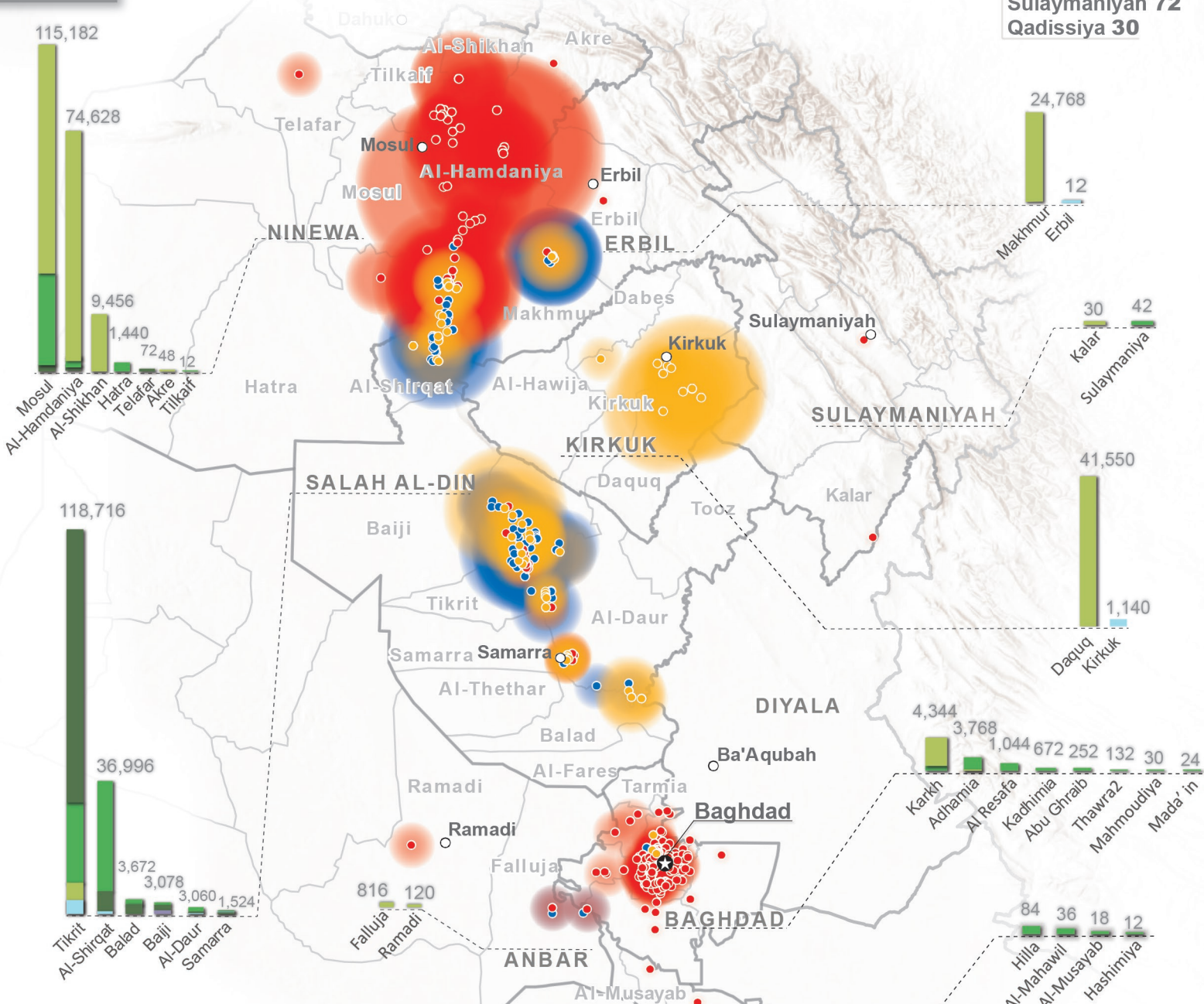
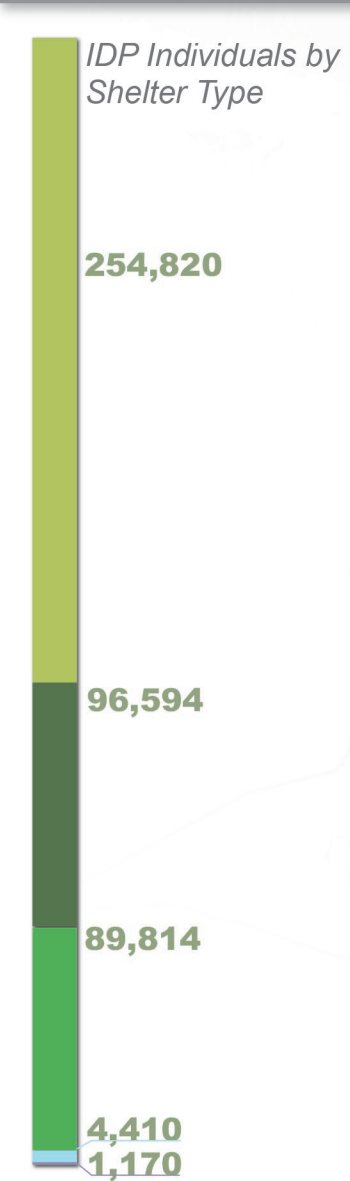
The Emergency Tracking (ET) system tool is aimed at tracking sudden population displacements or return movements triggered by specific crises. The ET figures are not cumulative, rather they provide a snapshot of the population currently displaced on the indicated date. This dashboard merges three ET datasets: **1) Salah al-Din and Ninewa ET** covers the displacement caused by the military operations in Shirqat and Baiji districts (Salah al-Din governorate), and Qayara sub-district (Ninewa governorate) since mid-June 2016; **2) Hawija ET** covers the displacement due to the clashes in Hawija district (Kirkuk governorate) since August 2016; **3) Mosul Operations ET** covers the displacement caused by military operations since 17 October 2016. The dashboard includes also the displacement caused by the military operations in **Makhmur district** at the end of March 2016.

as of 06 MAR 2017

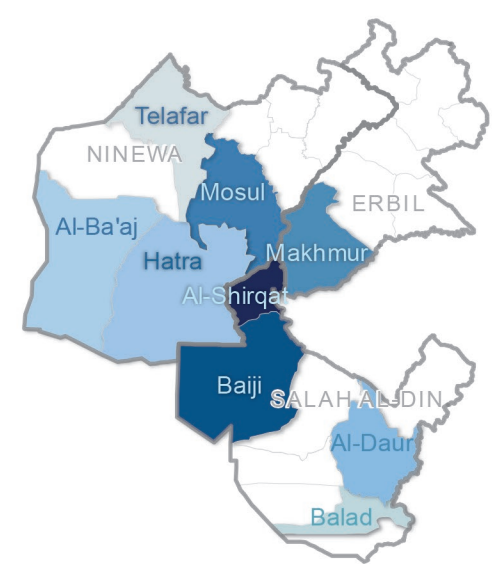
74,468 IDP Families
446,808 Individuals¹

Salah al-Din 200,838 **Ninewa 167,046** **Kirkuk 42,690** **Erbil 24,780** **Baghdad 10,266**
Anbar 936 **Babylon 150** **Sulaymaniyah 72** **Qadissiya 30**

151,338 IDP individuals by District of Origin - Salah al-Din and Ninewa*



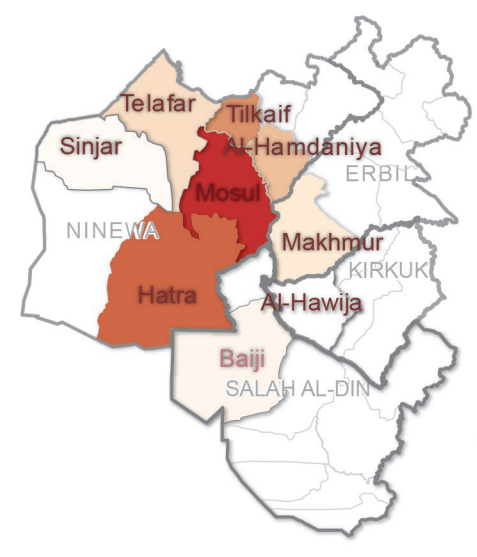
216	Telafar
240	Balad
240	Al-Ba'aj
1,872	Hatra
1,908	Al-Daur
10,092	Makhmur
12,876	Mosul
31,872	Baiji
92,022	Al-Shirqat



*Including Makhmur IDPs

206,520 IDP individuals by District of Origin - Mosul Operations

12	Al-Hawija
18	Sinjar
120	Baiji
318	Makhmur
1,350	Telafar
3,234	Al-Hamdaniya
10,608	Tilkaif
18,600	Hatra
172,260	Mosul



88,950 IDP individuals by District of Origin - Al-Hawija



Shelter Type

- Critical Shelter Arrangements
- Camps
- Unknown Shelter Arrangements
- Private Settings
- Reception Center

Stacked column charts denotes the total number of IDP individuals by district of displacement, categorized by shelter type.

Displacement by Crisis

- Salah al-Din and Ninewa (including Makhmur)
- Mosul Operations
- Al-Hawija

Number of Individuals per Site: 12000, 6000, 600, 300

Intensity: more clustered locations, less clustered locations

¹Figures for number of individual IDPs have been calculated by multiplying the number of families by 6, the average size of an Iraqi family.