

DISPLACEMENT MOVEMENTS FROM SYRIA WEEKLY UPDATE #1: 24-30 October 2019

CONTEXT

Due to the latest crisis in Syria, DTM Iraq launched an emergency tracking tool on 14 October to monitor population fleeing the conflict and crossing into Iraq. The information presented here is collected by IOM at the relevant border points and covers all the individuals having crossed the border from Syria.

SINCE OCT 14



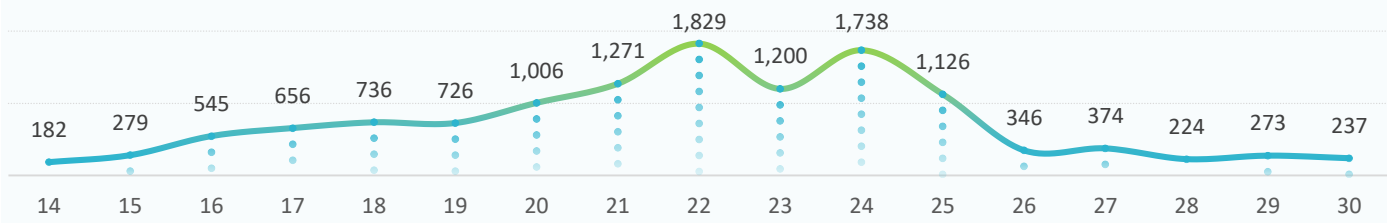
TOTAL BORDER CROSSINGS

12,748



TOTAL CAMP ARRIVALS

11,622 to Bardarash camp
182 to Domiz camp
944 to Gawilan camp



WEEKLY 24-30 OCT



NEW BORDER CROSSINGS

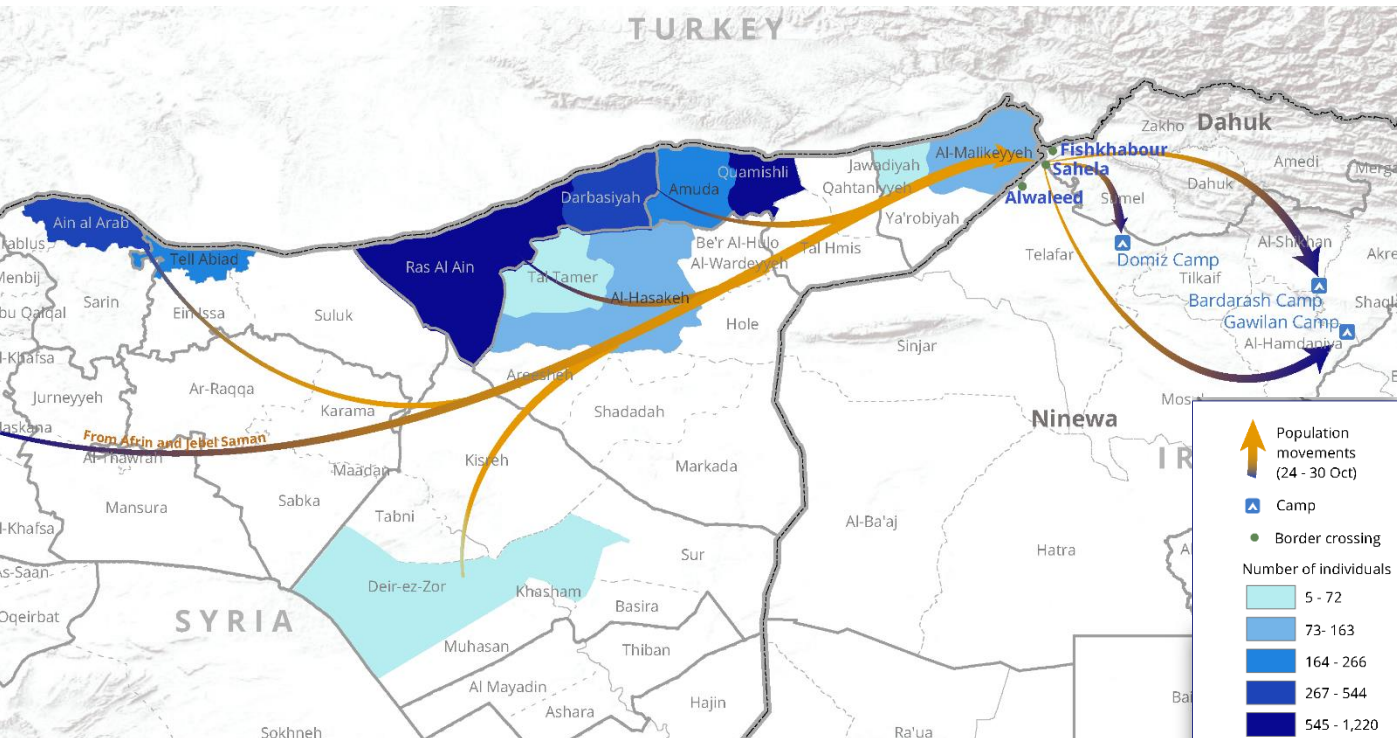
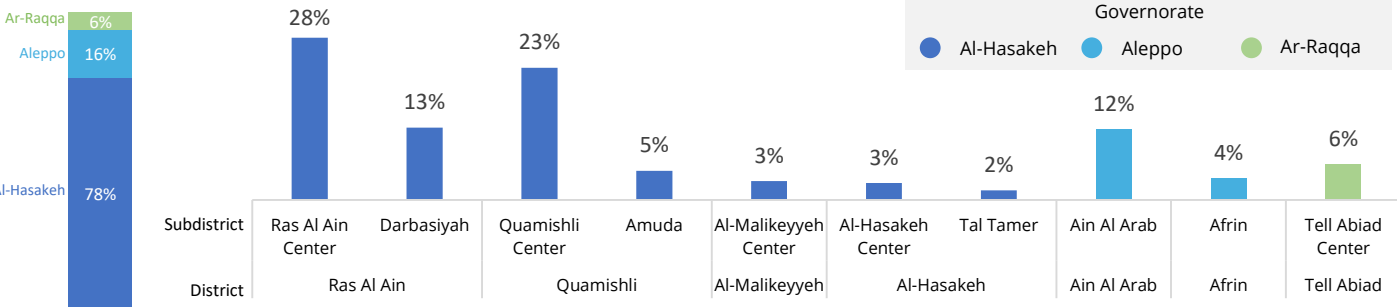
4,318



NEW CAMP ARRIVALS

3,374 to Bardarash camp
944 to Gawilan camp

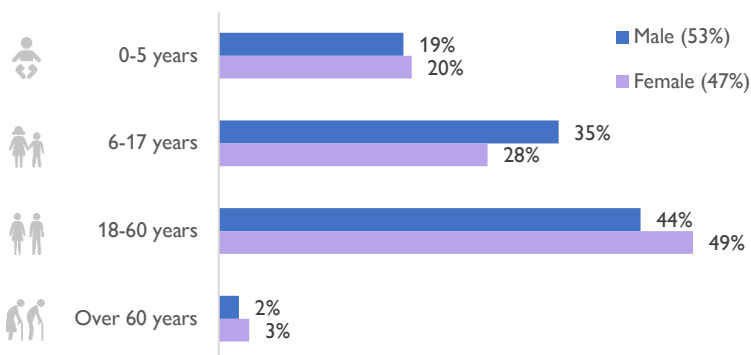
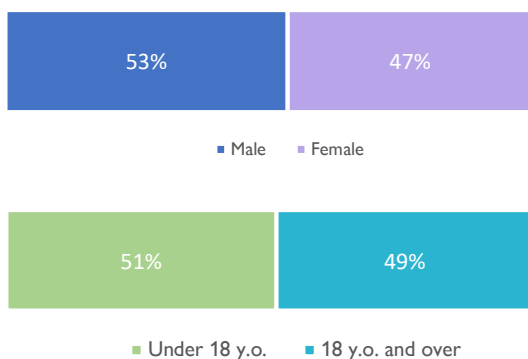
AREAS OF ORIGIN



HIGHLIGHTS

- 4,318 individuals have crossed through the informal points nearby Sahela and Alwaleed villages from 24 – 30 October.
- 13,122 individuals have crossed through these points in total since October 14.
- 51% are under the age of 18 and 49% are aged 18 and over.
- 65% are adult travelers with children. Of these individuals, 48% are travelling with three or more children.
- 8% of travelers under 18 years of age are unaccompanied.
- 15% of adults are travelling without families, and of these, 81% are males.

AGE AND GENDER DISTRIBUTION

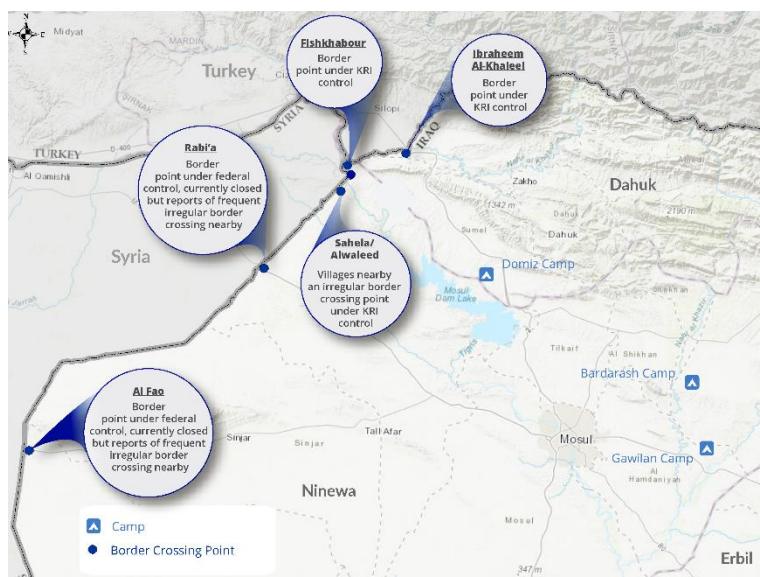


METHODOLOGY

The DTM has teams monitoring the following border points on a daily basis: Fishkhabour and Ibrahim Al Khalil in Dahuk, Al-Fao and Rabi'a in Ninewa, and nearby Sahela and Alwaleed villages in Ninewa.

As part of their regular border monitoring, they collected information about regular border crossings, but these are not covered in this special tracking report. Only individuals fleeing the conflict in Syria will be reported here. This information is collected by IOM staff specifically posted at the relevant border points to meet with the displaced population.

The data on age, gender and location of origin is gathered from heads of households during registration for transportation and is representative of all arrivals on the specified date.



This map is for illustrative purposes and does not imply judgment of the legal status of a territory, nor official recognition or acceptance of these boundaries by IOM.

© 2019 International Organization for Migration (IOM)

The information in this report is the result of data collected by IOM field teams and complements information provided by governmental and other entities in Iraq. IOM Iraq endeavors to keep this information as up to date and accurate as possible, but makes no claim—expressed or implied—on the completeness, accuracy and suitability of the information provided through this report. Names and boundaries on DTM information products do not imply official endorsement or acceptance by IOM.



Co-Funded by the European Union

