

# DISPLACEMENT TRACKING MATRIX

## EMERGENCY TRACKING

### MOSUL OPERATIONS DATA SNAPSHOT: 28 MARCH 2017

The Emergency Tracking (ET) system is a crisis-based tool that aims at tracking sudden displacement or return movements triggered by specific crises. The ET figures reported on this portal are not cumulative of the all persons affected by the Mosul crisis thus

far, rather the ET update provides only a snapshot of the current displacement situation for the indicated date. The data and information reported on this page are related solely to the displacement caused by the Mosul operations which started on 17 October 2016. IOM IRAQ



IOM IRAQ

#### TOTAL NUMBER OF IDPS CURRENTLY DISPLACED

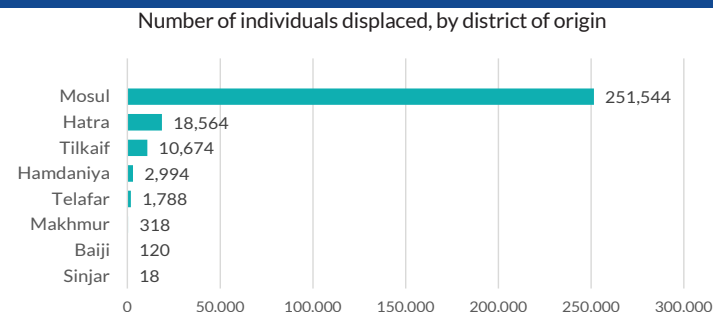
**47,670**  
IDP FAMILIES

**286,020\***  
IDP INDIVIDUALS

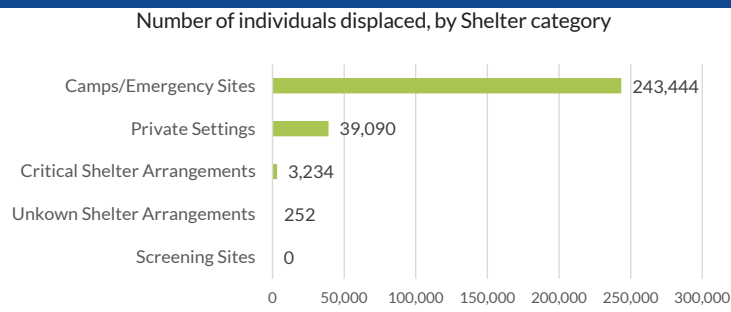
#### WHERE ARE PEOPLE DISPLACED TO?

Governorate and District of displacement	IDP individuals	%
Falluja	444	0%
Ramadi	120	0%
<b>Total Anbar Governorate</b>	<b>564</b>	<b>0%</b>
Al-Mahawil	36	0%
Al-Musayab	18	0%
Hashimiya	12	0%
Hilla	84	0%
<b>Total Babylon Governorate</b>	<b>150</b>	<b>0%</b>
Abu Ghraib	264	0%
Adhamia	4,782	2%
Al Resafa	1,794	1%
Khadimia	756	0%
Karkh	5,316	2%
Mada'in	24	0%
Mahmoudiya	30	0%
Thawra2	156	0%
<b>Total Baghdad Governorate</b>	<b>13,122</b>	<b>5%</b>
Erbil	12	0%
Makhmur	462	0%
<b>Total Erbil Governorate</b>	<b>474</b>	<b>0%</b>
Akre	54	0%
Al Hamdaniya	100,428	35%
Al-Shikhan	14,088	5%
Hatra	1,440	1%
Mosul	150,504	53%
Telafar	282	0%
Tilkaif	12	0%
<b>Total Ninewa Governorate</b>	<b>266,808</b>	<b>93%</b>
Diwaniya	18	0%
<b>Total Qadissiya Governorate</b>	<b>18</b>	<b>0%</b>
Al Daur	84	0%
Al Shirqat	2,442	1%
Samarra	894	0%
Tikrit	1,290	0%
<b>Total Salah al-Din Governorate</b>	<b>4,710</b>	<b>2%</b>
Kalar	30	0%
Sulaymaniyah	42	0%
<b>Total Sulaymaniyah</b>	<b>72</b>	<b>0%</b>
Al-Azezia	24	0%
Al-Hai	12	0%
Al-Na'maniya	18	0%
Al-Suwaira	18	0%
Kut	30	0%
Wassit	102	0%
<b>Total</b>	<b>286,020</b>	<b>100%</b>

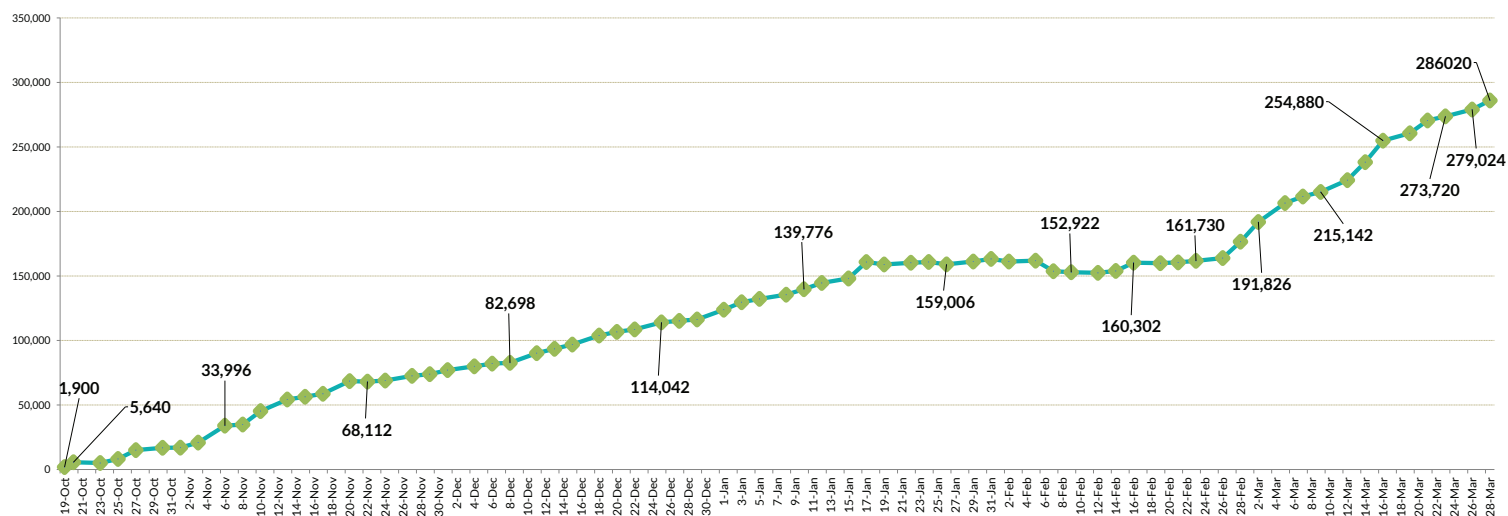
#### WHERE ARE PEOPLE COMING FROM?



#### WHERE ARE PEOPLE STAYING?



#### NUMBER OF DISPLACED INDIVIDUALS IDENTIFIED BY EMERGENCY TRACKING SINCE 17 OCTOBER



#### As of March 27:

- Haj Ali camp reported an overall increase of approximately 310 IDP families;
- Qayyarah airstrip emergency site reported an overall decrease of approximately 19 IDP families;
- Official figures are not available yet but according to field visits Hasansham M2 camp recorded an increase of 65 IDP families;
- Official figures about the IDP population in Nargizliya 1 and 2 camps are now available.

\*Emergency tracking numbers are not cumulative. They reflect a snapshot of displacement on the day of reporting. The number of individuals is calculated by multiplying the number of identified families by six, which is the average size of an Iraqi family. The IOM Iraq Displacement Tracking Matrix (DTM) is the standard data source being used in Iraq to guide the humanitarian response. Emergency tracking for the Mosul operations began identifying people displaced resulting from military actions that began on 17 October.