

# DISPLACEMENT TRACKING MATRIX

## EMERGENCY TRACKING

### MOSUL OPERATIONS DATA SNAPSHOT: 7 MARCH 2017

The Emergency Tracking (ET) system is a crisis-based tool that aims at tracking sudden displacement or return movements triggered by specific crises. The ET figures reported on this portal are not cumulative of the all persons affected by the Mosul crisis thus

far, rather the ET update provides only a snapshot of the current displacement situation for the indicated date. The data and information reported on this page are related solely to the displacement caused by the Mosul operations which started on 17 October 2016. IOM IRAQ



IOM IRAQ

#### TOTAL NUMBER OF IDPS CURRENTLY DISPLACED

**35,262**  
IDP FAMILIES

**211,572\***  
IDP INDIVIDUALS

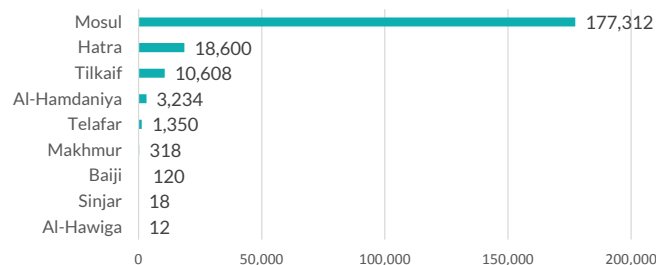
#### WHERE ARE PEOPLE DISPLACED TO?

Number of IDPs, by current district of displacement

Governorate and District of displacement	IDP individuals	%
Falluja	444	0%
Ramadi	120	0%
<b>Total Anbar Governorate</b>	<b>564</b>	<b>0%</b>
Al-Mahawil	36	0%
Al-Musayab	18	0%
Hashimiya	12	0%
Hilla	84	0%
<b>Total Babylon Governorate</b>	<b>150</b>	<b>0%</b>
Abu Ghraib	252	0%
Adhamia	3,684	2%
Al Resafa	1,044	0%
Khadimia	672	0%
Karkh	4,344	2%
Mada'in	24	0%
Mahmoudiya	30	0%
Thawra2	132	0%
<b>Total Baghdad Governorate</b>	<b>10,182</b>	<b>5%</b>
Erbil	12	0%
Makmur	462	0%
<b>Total Erbil Governorate</b>	<b>474</b>	<b>0%</b>
Akre	48	0%
Al Hamdaniya	78,228	37%
Al-Shikhan	9,672	5%
Hatra	1,440	1%
Mosul	108,810	51%
Telafar	72	0%
Tilkaif	12	0%
<b>Total Ninewa Governorate</b>	<b>198,282</b>	<b>94%</b>
Diwaniya	30	0%
<b>Total Qadisiya Governorate</b>	<b>30</b>	<b>0%</b>
Al Daur	84	0%
Samarra	582	0%
Tikrit	1,152	1%
<b>Total Salah al-Din Governorate</b>	<b>1818</b>	<b>1%</b>
Kalar	30	0%
Sulaymaniyah	42	0%
<b>Total Sulaymaniyah</b>	<b>72</b>	<b>0%</b>
<b>Total</b>	<b>211,572</b>	<b>100%</b>

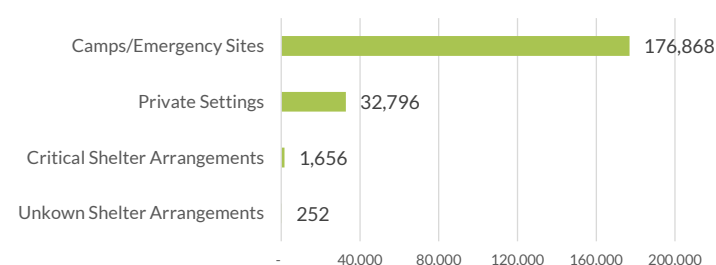
#### WHERE ARE PEOPLE COMING FROM?

Number of individuals displaced, by district of origin

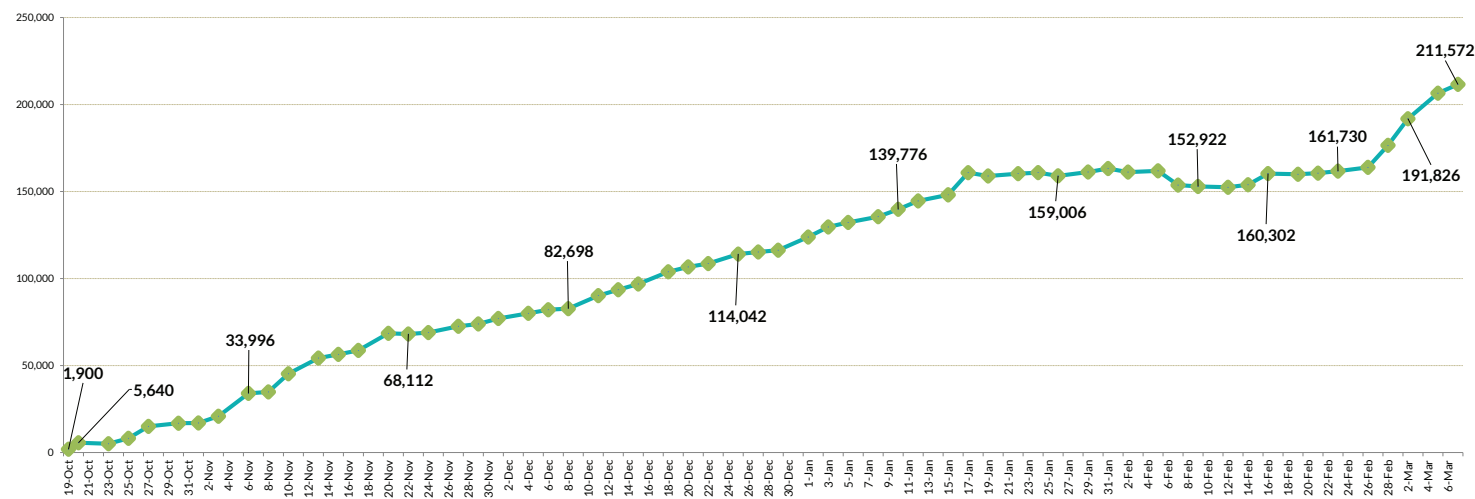


#### WHERE ARE PEOPLE STAYING?

Number of individuals displaced, by Shelter category



#### NUMBER OF DISPLACED INDIVIDUALS IDENTIFIED BY EMERGENCY TRACKING SINCE 17 OCTOBER



#### As of 6 March:

- Qayyarah Jad'ah camp reported the decrease of approximately 1 family;
- Approximately 2 families arrived to Qayyarah Jad'ah 2 camp, while 7 families left;
- Approximately 14 families arrived to Qayyarah Jad'ah 3 camp, while 36 families left;
- Approximately 28 families arrived to qayyarah Jad'ah 4 camp, while 10 families left;
- Hammam Al Aliel camp currently registered population is 3,418 IDP families;
- Qayyarah Airstrip emergency site currently registered population is 4,786 IDP families;
- Approximately 142 families arrived Haj Ali camp, while 9 families left.

\*Emergency tracking numbers are not cumulative. They reflect a snapshot of displacement on the day of reporting. The number of individuals is calculated by multiplying the number of identified families by six, which is the average size of an Iraqi family.

The IOM Iraq Displacement Tracking Matrix (DTM) is the standard data source being used in Iraq to guide the humanitarian response. Emergency tracking for the Mosul operations began identifying people displaced resulting from military actions that began on 17 October.

Find more information at the Mosul Data Portal: <http://iraqdtm.iom.int/EmergencyTracking.aspx>