

# DISPLACEMENT TRACKING MATRIX

## EMERGENCY TRACKING

### MOSUL OPERATIONS DATA SNAPSHOT: 23 MARCH 2017

The Emergency Tracking (ET) system is a crisis-based tool that aims at tracking sudden displacement or return movements triggered by specific crises. The ET figures reported on this portal are not cumulative of the all persons affected by the Mosul crisis thus

far, rather the ET update provides only a snapshot of the current displacement situation for the indicated date. The data and information reported on this page are related solely to the displacement caused by the Mosul operations which started on 17 October 2016. IOM IRAQ



IOM IRAQ

#### TOTAL NUMBER OF IDPS CURRENTLY DISPLACED

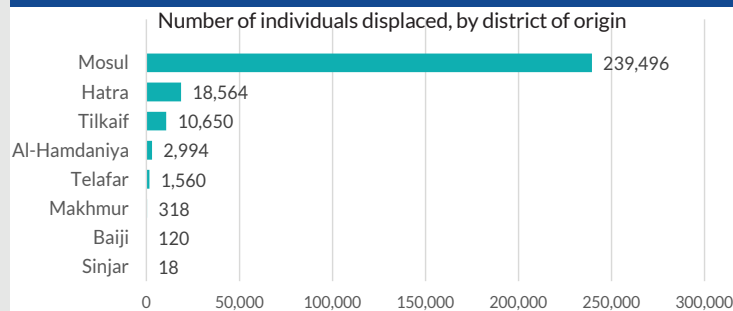
**45,620**  
IDP FAMILIES

**273,720\***  
IDP INDIVIDUALS

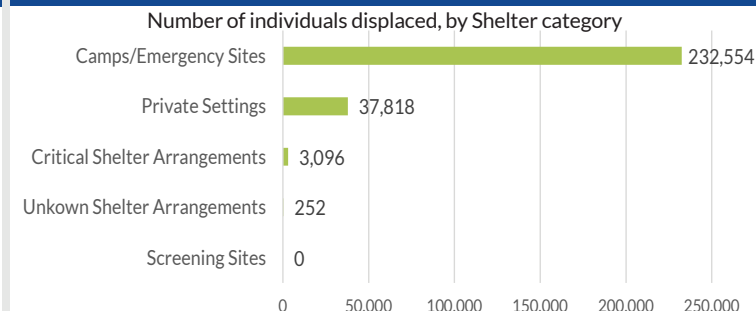
#### WHERE ARE PEOPLE DISPLACED TO?

Governorate and District of displacement	IDP individuals	%
Falluja	444	0%
Ramadi	120	0%
<b>Total Anbar Governorate</b>	<b>564</b>	<b>0%</b>
Al-Mahawil	36	0%
Al-Musayab	18	0%
Hashimiya	12	0%
Hilla	84	0%
<b>Total Babylon Governorate</b>	<b>150</b>	<b>0%</b>
Abu Ghraib	264	0%
Adhamia	4,740	2%
Al Resafa	1,782	1%
Khadimia	756	0%
Karkh	4,866	2%
Mada'in	24	0%
Mahmoudiya	30	0%
Thawra2	156	0%
<b>Total Baghdad Governorate</b>	<b>12,618</b>	<b>5%</b>
Erbil	12	0%
Makhmur	462	0%
<b>Total Erbil Governorate</b>	<b>474</b>	<b>0%</b>
Akre	48	0%
Al Hamdaniya	99,546	36%
Al-Shikhan	10,536	4%
Hatra	1,440	1%
Mosul	144,060	53%
Telafar	282	0%
Tilkaf	12	0%
<b>Total Ninewa Governorate</b>	<b>255,924</b>	<b>93%</b>
Diwaniya	18	0%
<b>Total Qadissiya Governorate</b>	<b>18</b>	<b>0%</b>
Al Daur	84	0%
Al Shirqat	1,770	1%
Samarra	774	0%
Tikrit	1,170	0%
<b>Total Salah al-Din Governorate</b>	<b>3,798</b>	<b>1%</b>
Kalar	30	0%
Sulaymaniyah	42	0%
<b>Total Sulaymaniyah</b>	<b>72</b>	<b>0%</b>
Al-Azezia	24	0%
Al-Hai	12	0%
Al-Na'maniya	18	0%
Al-Suwaira	18	0%
Kut	30	0%
<b>Total Wassit</b>	<b>102</b>	<b>0%</b>
<b>Total</b>	<b>273,720</b>	<b>100%</b>

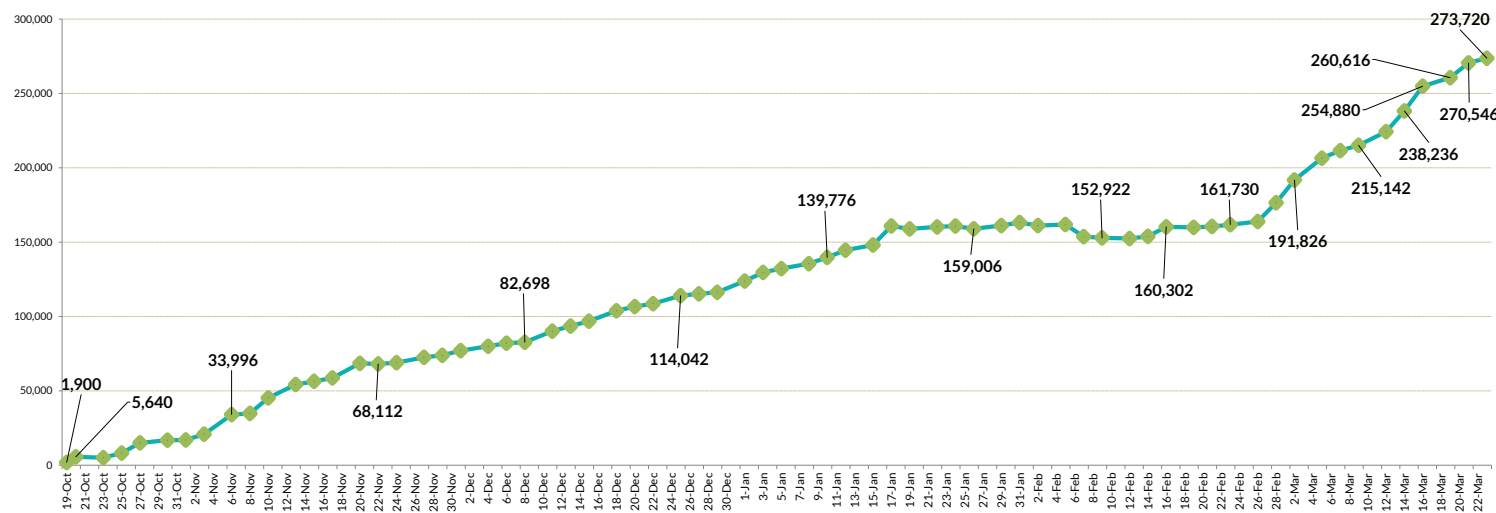
#### WHERE ARE PEOPLE COMING FROM?



#### WHERE ARE PEOPLE STAYING?



#### NUMBER OF DISPLACED INDIVIDUALS IDENTIFIED BY EMERGENCY TRACKING SINCE 17 OCTOBER



#### As of March 22:

- Haj Ali camp reported an overall increase of approximately 189 IDP families;
- Qayyarah airstrip emergency site reported an overall increase of approximately 214 IDP families;
- Reportedly, new IDP families were received in Nargizlia 1 and 2 camps, while 50 to 60 IDP families left. Official figures are not available yet and will be added to the next update;
- Camps in Merkez Hamdaniya sub-district, particularly Khazer M1, Hassansham M2 and Chamakor camps, received new IDP families. Official figures are not available yet and will be added as soon as possible;
- Ongoing field visits allowed to identify IDP families across different locations in the governorates of Baghdad and Wassit.

\*Emergency tracking numbers are not cumulative. They reflect a snapshot of displacement on the day of reporting. The number of individuals is calculated by multiplying the number of identified families by six, which is the average size of an Iraqi family.

The IOM Iraq Displacement Tracking Matrix (DTM) is the standard data source being used in Iraq to guide the humanitarian response. Emergency tracking for the Mosul operations began identifying people displaced resulting from military actions that began on 17 October.