



EMERGENCY TRACKING TOOL (ETT)

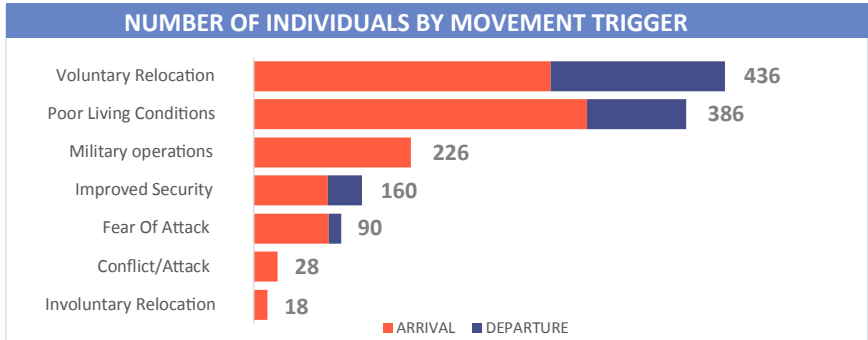
DTM Emergency Tracking Tool (ETT) is deployed to track and provide up-to-date information on sudden displacement and other population movements

ETT Report: No. 140 | 7 - 13 October 2019

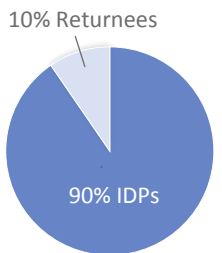
MOVEMENTS	NEW ARRIVAL SCREENING BY NUTRITION PARTNERS
<p>Arrivals: 856 individuals</p> <p>Departures: 281 individuals</p>	<p>65 Children (6-59 months) screened for malnutrition</p> <p>MUAC category of screened children</p> <p>Green: 53 Yellow: 10 Red: 2</p>

From the period 7 – 13 October 2019, a total of 1,137 movements were recorded, which were composed of 856 arrivals and 281 departures. Arrivals were recorded at locations in Askira/Uba, Bama, Biu, Damboa, Dikwa, Gwoza, Hawul, Kaga, Konduga, Mafa, Maiduguri, Mobbar, Monguno and Ngala Local Government Areas (LGAs) of Borno State. Arrivals were also recorded in Demsa, Fufore, Girei, Gombi, Hong, Madagali, Maiha, Michika, Mubi North, Mubi South, Numan, Song and Yola South LGAs of Adamawa State. Departures were recorded in Askira/Uba, Dikwa, Gwoza and Kala/Balge LGAs of Borno State. Departures were also recorded in Fufore, Gombi, Hong, Madagali, Maiha, Michika, Mubi North, Mubi South, Numan, Song, Yola North and Yola South LGAs of Adamawa State.

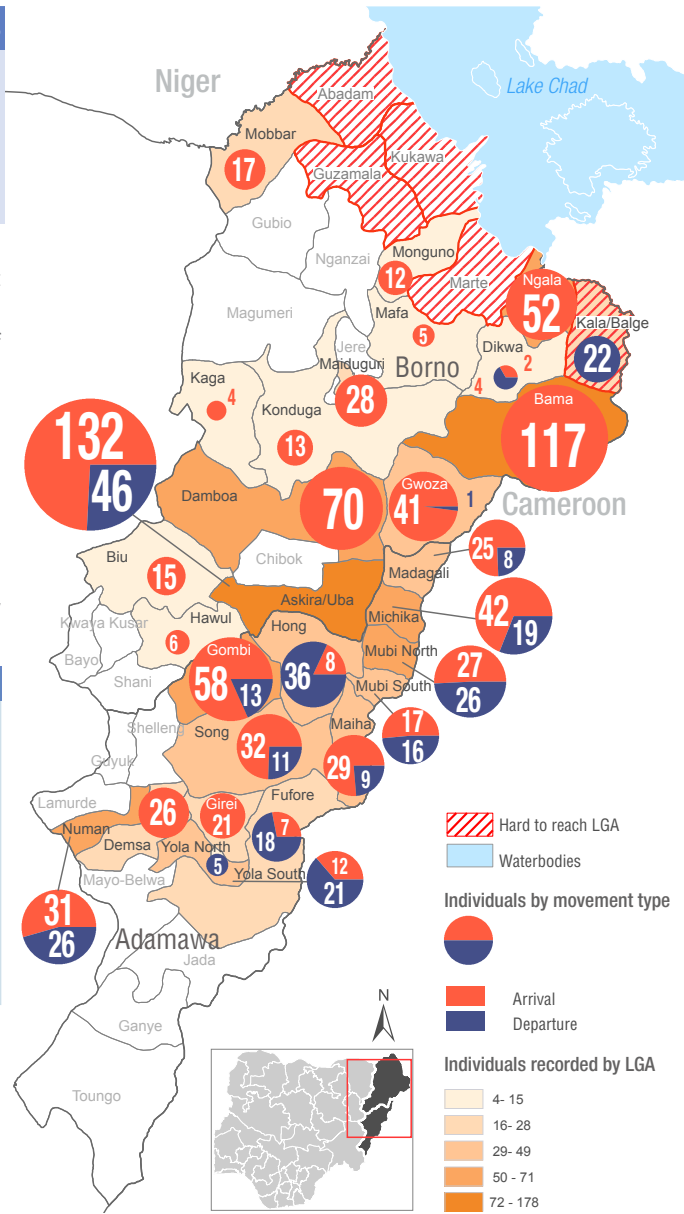
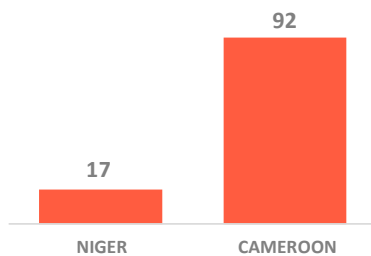
ETT assessments identified the following movement triggers: voluntary relocation (36%), poor living conditions (33%), military operations (12%), improved security (8%), fear of attack (7%), conflict/attack (2%) and involuntary relocation (1%).



Affected population



Arrivals from Neighbouring Countries



* Movements in Kala/Balge were captured by ETT outreach staff in the LGA

SUMMARY OF MAJOR MOVEMENTS

Askira/Uba: 132 arrivals and 46 departures were recorded in Askira/Uba LGA of Borno State. The arrivals include 28 from Chull/Rumirgo ward and were tracked at Wamdeo/Giwi ward and 68 from Damboa ward of Damboa LGA. Other arrivals include 17 from Gujba LGA of Yobe State, 11 from Karu LGA of Nasarawa State and 8 from Yola South LGA of Adamawa State. The departures include 30 from Askira East ward, 13 from Husara/Tampul ward and 3 from Dille/Huyim ward. 58% of the new arrivals reported to have relocated due to poor living conditions, 34% due to Fear of attack while 8% relocated voluntarily. 65% of the departures reported to have relocated due to improved security, 28% due to poor living conditions, while 7% relocated voluntarily.

Bama: 117 arrivals were recorded in Bama LGA of Borno State. The arrivals include 28 from Darajamal ward, 12 from Buduwa/Bula Chirabe ward and 3 from Bulongu ward and were tracked in Shehuri/Hausari/Mairi ward. Other arrivals include 17 from Bale Galtimari ward of Jere LGA and 10 from Dikwa ward of Dikwa LGA. 21 from Mokolo, 17 from Mora and 9 from Deido of Cameroon. 49% of the new arrivals reported to have relocated voluntarily, 41% relocated due to military operations while 10% were reportedly involuntary.

Gombi: 58 arrivals and 13 departures were recorded in Gombi LGA of Adamawa State. The arrivals include 17 from Mayo Ine ward of Fufore LGA, 15 from Gulak ward of Madagali LGA, 14 from Madzi Ward of Michika LGA and 12 from Gwamba ward of Demsa LGA. The 13 departures were from Gombi South ward. 55% of the new arrivals reported to have relocated voluntarily while 45% were reportedly due to poor living conditions. The departures were due to poor living conditions.

Damboa: 70 arrivals were recorded in Damboa LGA of Borno State. The arrivals include 58 from Azur/Multe/Forfor ward and 12 from Maisandari ward. 89% of the new arrivals reported to have relocated due to military operations while 48% were reportedly due to poor living conditions.

NEW ARRIVAL MALNUTRITION SCREENING SUMMARY (CHILDREN 6-59 MONTHS)

An exhaustive nutrition screening using monitoring of symptoms of acute malnutrition mid upper arm circumference (MUAC) and Oedema was conducted by Nutrition Sector partners for 65 children of 6-59 months. Of the 65 children screened, the MUAC reading recorded 2 children (1 from accessible and the other from an inaccessible area) in the Red category, 10 in the Yellow category and 53 measured in the Green category. No case of Oedema was reported in the 6 LGAs reports were received from.

The results also include 21 children from neighbouring Cameroon and Republic of Niger (5 children moved to Bama, 6 to Gwoza, 8 to Mobbar and 2 moved to Ngala); out of the 21 children measured, none was in the red category, 15 were in the green category and 6 were in the yellow category. All children found with acute malnutrition have been admitted for treatment.

Please note, the data presented are not surveillance results and should be interpreted with caution.

LGA	MUAC Categories						Total
	Green ($\geq 12.5\text{cm}$)		Yellow (11.5 cm - 12.5cm)		Red ($< 11.5\text{cm}$)		
	Inaccessible	Accessible	Inaccessible	Accessible	Inaccessible	Accessible	
Bama	5	19	1	2	0	0	27
Gwoza	0	13	0	0	0	0	13
Konduga	0	1	0	1	0	0	2
Mobbar	0	2	0	6	0	0	8
Monguno	0	0	0	0	1	0	1
Ngala	0	13	0	0	0	1	14
Total	5	48	1	9	1	1	65

■ Nourished

■ Moderate Acute Malnutrition (MAM)

■ Severe Acute Malnutrition (SAM)

Table 1. Details of movements by locations of assessment and locations of arrival / departure - only movements with at least 11 persons are listed below

Tracking location			Movement location					
STATE	LGA	WARD	STATE2	LGA2	WARD2	ARRIVAL	DEPARTURE	Grand Total
ADAMAWA	DEMSA	BORRONG	ADAMAWA	DEMSA	DILLI	14	-	14
	DEMSA	DEMSA	ADAMAWA	NUMAN	NUMAN I	12	-	12
	FUFORE	FUFORE	ADAMAWA	GOMBI	GOMBI NORTH	-	18	18
	GIREI	GIREI I	ADAMAWA	GIREI	WURO DOLE	21	-	21
	GOMBI	GOMBI NORTH	ADAMAWA	FUFORE	MAYO INE	17	-	17
	GOMBI	GOMBI NORTH	ADAMAWA	MADAGALI	GULAK	15	-	15
	GOMBI	GOMBI SOUTH	ADAMAWA	DEMSA	GWAMBA	12	-	12
	GOMBI	GOMBI SOUTH	ADAMAWA	HONG	UBA	-	13	13
	GOMBI	TAWA	ADAMAWA	MICHIKA	MADZI	14	-	14
	HONG	GARAHA	ADAMAWA	MADAGALI	GULAK	-	18	18
	MADAGALI	GULAK	ADAMAWA	HONG	GARAHA	18	-	18
	MAIHA	SORAU B	CAMEROON	YAOUNDE	MFOUNDI	21	-	21
	MICHIKA	FUTULESS	ADAMAWA	YOLA SOUTH	MBAMBA	12	-	12
	MICHIKA	GARTA	ADAMAWA	GIREI	MODIRRE VINIKLANG	15	-	15
	MICHIKA	WATU	BORNO	GWOZA	PULKA/BOKKO	-	19	19
	MUBI NORTH	DIGIL	ADAMAWA	MUBI NORTH	BETSO	-	19	19
	MUBI NORTH	VIMTIM	ADAMAWA	MICHIKA	MICHIKA I	13	-	13
	MUBI SOUTH	GUDE	BORNO	GWOZA	GWOZA TOWN GADAMAYO	17	-	17
	NUMAN	IMBURU	ADAMAWA	LAMURDE	LAFIYA	-	15	15
NUMAN	SABON PEGI	ADAMAWA	NUMAN	BARE	14	-	14	
BORNO	ASKIRA/UBA	ASKIRA EAST	BORNO	CHIBOK	GATAMARWA	-	30	30
	ASKIRA/UBA	HUSARA / TAMPUL	ADAMAWA	MUBI NORTH	NASARAWO	-	13	13
	ASKIRA/UBA	UBA	YOBE	GUJBA	BUNIGARI/LAWANTI	17	-	17
	ASKIRA/UBA	WAMDEO/ GIWI	BORNO	ASKIRA / UBA	CHULL / RUMIRGO	28	-	28
	ASKIRA/UBA	ZADAWA / HAUSARI	BORNO	DAMBOA	DAMBOA	68	-	68
	BAMA	BUDUWA / BULA CHIRABE	CAMEROON	MAYO-TSANAGA	MOKOLO	21	-	21
	BAMA	BUDUWA / BULA CHIRABE	CAMEROON	MAYO-SAVA	MORA	17	-	17
	BAMA	SHEHURI / HAUSARI / MAIRI	BORNO	BAMA	BUDUWA / BULA CHIRABE	12	-	12
	BAMA	SHEHURI / HAUSARI / MAIRI	BORNO	BAMA	DARAJAMAL	28	-	28
	BAMA	SHEHURI / HAUSARI / MAIRI	BORNO	JERE	BALE GALTIMARI	17	-	17
	BIU	KENKEN	BORNO	HAWUL	KWAJJAJA/HAARANG	15	-	15
	DAMBOA	DAMBOA	BORNO	DAMBOA	AZUR/MULTE/FORFOR	58	-	58
	DAMBOA	DAMBOA	BORNO	MAIDUGURI M.C	MAISANDARI	12	-	12
	GWOZA	GWOZA TOWN GADAMAYO	JIGAWA	DUTSE	DUTSE	13	-	13
	GWOZA	PULKA/BOKKO	CAMEROON	MAYO-SAVA	MORA	13	-	13
	KALA/BALGE	RANN "A"	BORNO	NGALA	NGALA WARD	-	22	22
	MAIDUGURI M.C	MAFONI	BORNO	MAGUMERI	KALIZORAM/BANORAM	28	-	28
	MOBBAR	DAMASAK	NIGER REPUBLIC	DIFFA	CHETIMARI	17	-	17
	NGALA	NGALA WARD	BORNO	KALA/BALGE	RANN "A"	52	-	52

The depiction and use of boundaries, geographic names, and related data shown on maps and included in this report are not warranted to be error free nor do they imply judgment on the legal status of any territory, or any endorsement or acceptance of such boundaries by IOM. MUAC data is provided by UNICEF

For more information or to report an alert, please contact:

Henry Kwenin, DTM Project Coordinator: hkwenin@iom.int | +234 903 8852 524

Dave Bercasio, Emergency Coordinator: dbercasio@iom.int | +234 907 5070 001

DTM information products: <http://nigeria.iom.int/dtm>