DISPLACEMENT TRACKING MATRIX
MOSUL CORRIDOR EMERGENCY TRACKING
DISPLACEMENT ANALYSIS

IOM IRAQ

The Emergency Tracking (ET) system tool is aimed at tracking sudden population displacements or return movements triggered by specific crises. The ET figures are not cumulative, rather they provide a snapshot of the population currently displaced on the indicated date. This dashboard merges three ET datasets: **1) Salah al-Din and Ninewa ET** covers the displacement caused by the military operations in Shirqat and Baiji districts (Salah al-Din governorate), and Qayara sub-district (Ninewa governorate) since mid-June 2016; **2) Hawija ET** covers the displacement due to the clashes in Hawija district (Kirkuk governorate) since August 2016; **3) Mosul Operations ET** covers the displacement caused by military operations since 17 October 2016. The dashboard includes also the displacement caused by the military operations in **Makhmur district** at the end of March 2016.

as of 13 MAR 2017

77,533 IDP Families
465,198 Individuals[1]

IDP Individuals by Governorate of Displacement

Ninewa	Salah al-Din	Kirkuk	Erbil	Baghdad	Anbar	Babylon	Sulaymaniyah	Qadissiya
218,322	167,682	42,690	24,780	10,524	936	150	72	42

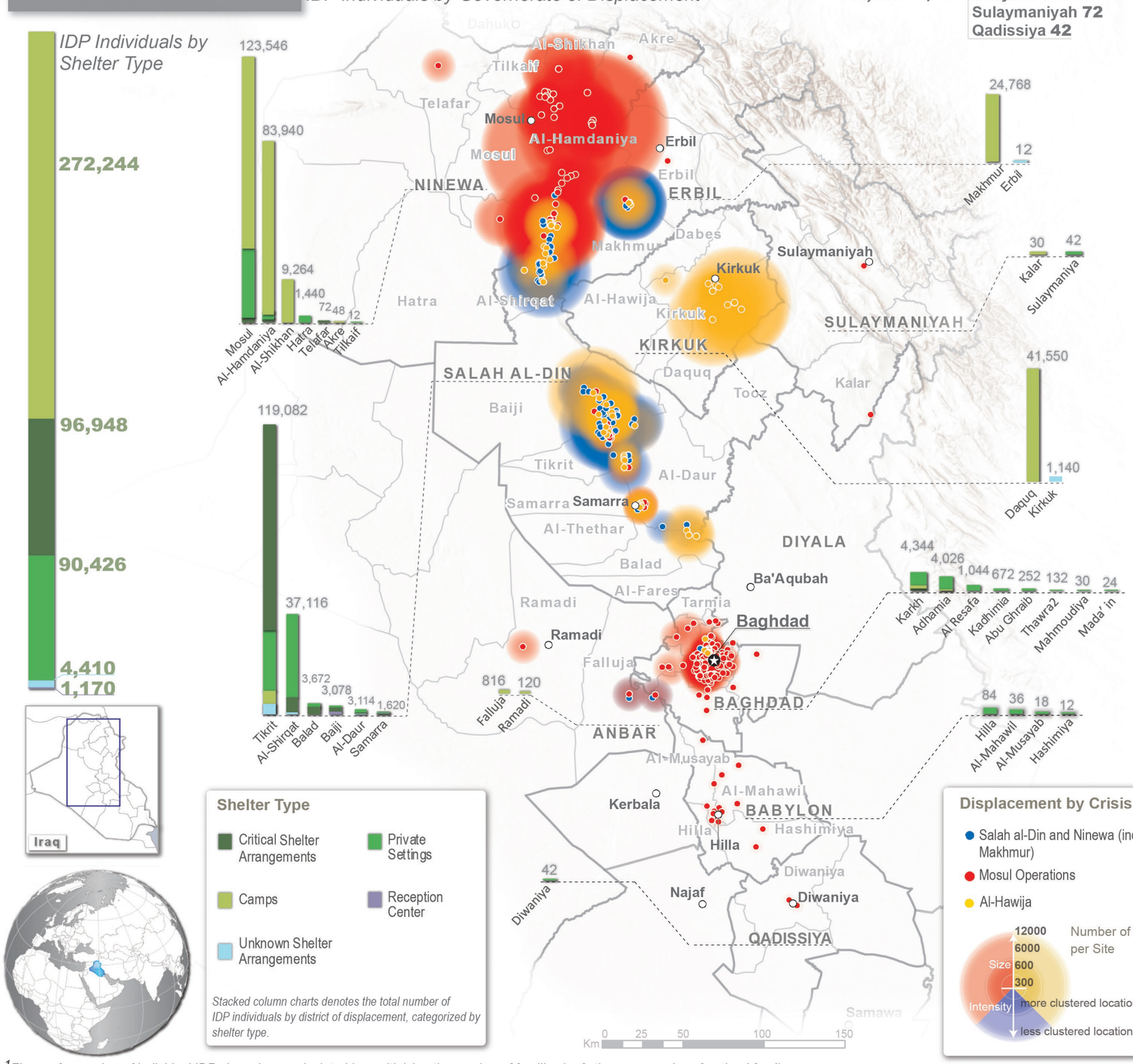

151,410 IDP individuals by District of Origin - Salah al-Din and Ninewa*

216	Telafar
240	Balad
240	Al-Ba'aj
1,872	Hatra
1,908	Al-Daur
10,092	Makhmur
12,876	Mosul
32,070	Baiji
91,896	Al-Shirqat

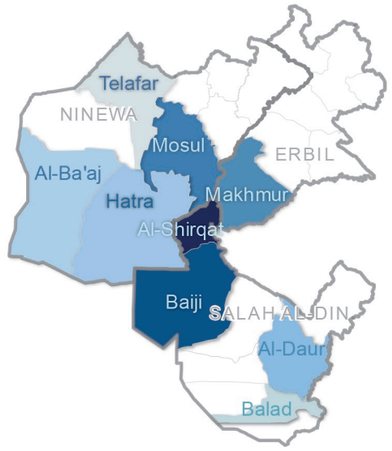

*Including Makhmur IDPs

224,298 IDP individuals by District of Origin - Mosul Operations

12	Al-Hawija
18	Sinjar
120	Baiji
318	Makhmur
1,350	Telafar
3,234	Al-Hamdaniya
10,632	Tilkaif
18,540	Hatra
190,074	Mosul

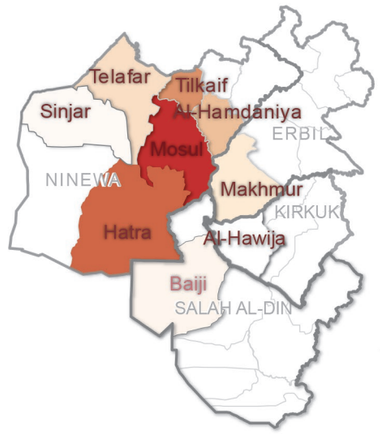

89,490 IDP individuals by District of Origin - Al-Hawija

[1] *Figures for number of individual IDPs have been calculated by multiplying the number of families by 6, the average size of an Iraqi family.*

Source: Thematic data, IOM-DTM ; Administrative, IOM-DTM; Basemap: Esri, USGS, NOAA. This map is for illustration purposes only. Names and boundaries on this map do not imply official endorsement or acceptance by IOM. For more information: lglenn@iom.int /lhannags@gmail.com

map code: K1M8V170313IRQ22FA3L-IOMERBMOSUL1007